

Parcel Id	Name	2021	2022		Res Pct	Prp Cls	O C	R S	T C	Account Nbr
		Total Av	Land Av	Total Av						
12.12-1-1.-0019	17007 Coast Avenue West LLC	261,000	0	261,000	0	260	B	1		
12.12-1-1.-5567	17007 Coast Avenue West LLC	41,800	0	41,800	0	312	W	1		
6.138-1-26	19326 Pregent Realty LLC	154,000	99,000	154,000	0	260	W	1		
43.00-1-21.2	32739 NYS Route 180 LLC	44,800	20,000	44,800	0	270		1		
13.13-3-48	42227 Arcadia Road LLC	400,000	125,000	400,000	0	260	W	1		
13.10-1-42.2	42736 NYS Route 12 LLC	260,700	65,000	260,700	0	431		1		
12.12-1-1.-0448	448 Garden Avenue LLC	205,000	0	205,000	0	260	A	1		
6.00-1-1.1	46763 Waterson Point Road LLC	695,000	250,000	695,000	0	260	W	1		
12.12-1-1.-0062	62 Outlook LLC	300,000	0	300,000	0	260	B	1		
12.12-1-1.-0155	Abel, Richard	117,400	0	117,400	0	260	A	1		
12.12-1-1.-5641	Abel, Richard	9,000	0	9,000	0	312	W	1		
21.00-1-65.1	Abold, Daniel	64,000	60,000	64,000	0	312		1		
33.00-1-14.2	Ada, Karen	234,800	49,300	234,800	0	422		1		
12.12-1-1.-0125	Adams, Edward F.	179,000	0	179,000	0	260	A	1		
6.13-1-27.4	Adams, Kenneth E.	391,000	200,000	391,000	0	210	W	1		
6.18-1-5.21	Adams, Mary Pat	270,000	179,700	270,000	0	260	W	1		
13.13-2-13	Addison, Sharon A.	450,000	180,000	450,000	0	260	W	1		
33.00-1-40.1	Aftuck, Edward D.	14,000	14,000	14,000	0	310		1		
32.15-1-77	Agape House of Jeff Co NY Inc	200,000	19,000	200,000	0	620		8		
13.10-1-22.1	Agen, Janice M.	65,200	20,000	65,200	0	270		1		
13.10-1-12	Agen, Michael J.	327,700	250,000	327,700	0	260	W	1		
13.10-1-10.1	Agen Family Irrevocable Trust, Patrick V.	264,300	264,300	264,300	0	311	W	1		
5.15-1-49	Agen Trustee, Joseph M.	415,300	235,500	415,300	0	260	W	1		
5.238-1-48.7	Agen Trustee, Joseph M.	30,000	30,000	30,000	0	311	W	1		
13.10-1-10.2	Agen Trustee, Patrick V.	430,000	250,000	460,000	0	260	W	1		
13.10-1-22.2	Agen Trustee, Verna J H.	76,500	22,500	76,500	0	270		1		
12.12-1-1.-5632	Albright, Marian	11,700	0	11,700	0	312	W	1		
12.12-1-1.-1667	Albright, Marian J.	181,400	0	181,400	0	210	A	1		
21.00-1-11.321	Aldrich, Tammy	77,000	20,000	77,000	0	210		1		
13.10-1-28.84	Alexandria Community Thrift	300,000	32,000	304,000	0	691		8		
13.10-1-28.84-302	Alexandria Community Thrift	10,000	0	10,000	0	474		1		
32.00-1-11	Alguire, Rachel M.	55,800	20,000	55,800	0	270		1		
32.00-1-12.1	Alguire, Tyler J.	125,000	125,000	245,000	0	105		1		
13.13-2-20	Allen, David J.	300,000	120,000	300,000	0	260	W	1		
13.09-1-76	Allen, Donald R. Jr.	455,000	259,800	675,000	0	260		1		
5.15-1-71	Allen, Eric	50,000	30,000	50,000	0	312		1		
5.15-1-16.1	Allen Co-Trustee, Mark T.	384,000	184,000	384,000	0	260	W	1		
Page Totals	Parcels		37	7,850,400	3,124,100	8,224,400				

Parcel Id	Name	2021	2022		Res Pct	Prp Cls	O C	R S	R S	T C	Account Nbr
		Total Av	Land Av	Total Av							
44.00-1-15	Alpiste, Joseph	60,000	23,200	60,000	0	210		1			
32.11-1-3	Alton, Arthur Ula	122,100	17,900	122,100	0	210		1			
13.13-2-43	Alton, Forest	90,600	25,200	90,600	0	260		1			
12.12-1-1.-1514	Aman, Matthew K.	162,400	0	162,400	0	260	B	1			
12.12-1-1.-5629	Aman, Matthew K.	90,000	0	90,000	0	312	W	1			
6.00-1-2	Ames, Johanna R.	725,000	252,000	725,000	0	260	W	1			
5.238-1-6.2	Ames As Trustee, Lynda Gerrity	2,500	2,500	2,500	0	311		1			
5.238-1-36	Ames As Trustee, Lynda Gerrity	70,000	25,800	70,000	0	260		1			
5.238-1-48.3	Ames As Trustee, Lynda Gerrity	2,500	2,500	2,500	0	311		1			
5.238-1-48.4	Ames As Trustee, Lynda Gerrity	5,000	5,000	5,000	0	311		1			
5.238-1-35	Ames As Trustee, Thomas B.	65,000	25,000	65,000	0	260		1			
6.18-1-53	Ammex Tax & Duty Free	60,000	31,000	60,000	0	425		1			
6.14-1-24	Ammex Warehouse Co Inc	150,000	40,000	150,000	0	485		1			
6.18-1-1	Ammex Warehouse Co Inc	10,800	10,800	10,800	0	330		1			
6.18-1-2	Ammex Warehouse Co Inc	31,000	30,800	31,000	0	331		1			
6.18-1-3.8	Ammex Warehouse Co Inc	337,600	334,200	337,600	0	474		1			
43.00-1-13.1	Amyot Life Tenant, Gerald J.	28,400	28,400	28,400	0	120		1			
43.00-1-13.2	Amyot Life Tenant, Gerald J.	42,100	22,900	42,100	0	270		1			
43.00-1-21.1	Amyot Life Tenant, Gerald J.	176,000	81,000	176,000	0	210		1			
12.12-1-1.-0367	Anable, Wayne	136,300	0	136,300	0	260	A	1			
12.12-1-1.-5609	Anable, Wayne	12,100	0	12,100	0	312	W	1			
13.10-1-28.81	Anchor Development Corp	75,000	250,000	250,000	0	330		1			
13.10-1-28.831	Anchor Development Corp	2,000	2,000	2,000	0	330		1			
13.10-1-28.831-301	Anchor Development Corp	10,000	0	10,000	0	474		1			
6.00-1-29.1	Anchor Development LLC	686,000	57,000	686,000	0	447		1			
32.15-1-28	Anchor Rentals LLC	66,000	20,000	66,000	0	220		1			
12.12-1-1.-0198	Andersen, John D. Jr.	245,000	0	245,000	0	260	A	1			
13.09-1-11.1	Andersen, John D. Jr.	88,000	28,100	88,000	0	210		1			
12.12-1-1.-0340	Andersen, Michael J.	223,900	0	223,900	0	260	A	1			
12.12-1-1.-5573	Andersen, Michael J.	35,800	0	35,800	0	312	W	1			
13.09-1-30	Andersen, Susan W.	119,500	52,800	119,500	0	210		1			
12.12-1-1.-0098	Andersen Life Interest, John Rev D. Sr.	256,800	0	256,800	0	260	B	1			
13.06-1-7.1	Anderson, David J.	237,500	156,000	237,500	0	260	W	1			
43.00-1-10.6	Anderson, Karen D.	10,800	10,800	10,800	0	311		1			
44.00-1-9.6	Anderson, Nicholas R.	15,000	15,000	15,000	0	311		1			
44.00-1-9.7	Anderson, Nicholas R.	104,900	23,900	104,900	0	210		1			
53.00-1-3	Andre, Francis G. Jr.	198,000	45,600	198,000	0	240		1			
Page Totals	Parcels	37	4,753,600	1,619,400	4,928,600						

Parcel Id	Name	2021	2022		Res Pct	Prp Cls	O C	R S	T C	Account Nbr
		Total Av	Land Av	Total Av						
13.00-2-45.5	Angus, Christy Ruth Wells	48,000	20,000	48,000	0	270		1		
53.00-1-4.3	Angus, Erica J.	116,300	25,000	116,300	0	210		1		
53.10-1-32	Angus, Frederick M. Sr.	90,000	20,000	90,000	0	210		1		
53.10-1-4	Angus, Thomas	71,400	20,800	71,400	0	210		1		
12.12-1-1.-317A	Annunziato, Gennaro	173,400	0	173,400	0	260	A	1		
12.12-1-1.-5535	Annunziato, Gennaro	32,900	0	32,900	0	312	W	1		
12.12-1-1.-0333	Antinone, Ronald Md L.	155,000	0	155,000	0	260	A	1		
21.10-1-30	Appleton, Amy L.	73,500	19,500	73,500	0	210		1		
13.13-3-74.1	Appletree Cottage LLC	97,500	25,000	97,500	0	210		1		
32.00-2-15.21	Archer, Tyler	15,300	15,300	15,300	0	322		1		
6.18-1-6.1	Argento, Julie A.	119,400	22,600	119,400	0	260		1		
21.10-1-33	Armstrong, Donald R.	120,000	22,600	120,000	0	210		1		
6.18-1-25	Armstrong, Mark D.	204,900	136,800	204,900	0	260	W	1		
12.12-1-1.-0999	Arnebeck, Robert	350,000	0	350,000	0	210	B	1		
12.12-1-1.-5607	Arnebeck, Robert	20,600	0	20,600	0	312	W	1		
5.15-1-15	Arras Trustee, Paul A.	310,500	170,500	310,500	0	260	W	1		
5.15-1-69	Arras Trustee, Paul A.	4,300	4,300	4,300	0	314		1		
5.238-1-1.2	Arras Trustee, Paul A.	400,000	181,500	400,000	0	260		1		
6.18-1-7	AS Adventure LLC	265,000	51,600	265,000	0	260		1		
32.15-1-81	Ashbocker, George E.	65,600	20,000	65,600	0	210		1		
43.00-1-10.3	Ashland, Douglas J.	117,500	25,200	117,500	0	210		1		
43.00-1-6.1	Ashland, Francis X.	68,100	32,000	193,500	0	210		1		
43.00-1-8.3	Ashland, Norman J.	44,100	22,000	44,100	0	270		1		
21.10-1-17	Ashland, Raymond	38,700	20,000	38,700	0	270		1		
21.10-1-14	Ashland, Raymond G.	68,600	20,000	68,600	0	270		1		
32.00-1-15	Ashland, Timothy	48,900	20,000	48,900	0	210		1		
43.00-1-8.4	Ashland, Timothy	113,300	21,400	113,300	0	210		1		
22.00-1-26	ASLA Inc	37,300	37,300	37,300	0	120		1		
43.00-1-28.1	Associated Harvest Company	88,700	88,700	88,700	0	105		1		
53.00-1-7.41	Associated Harvest Company	95,700	95,700	95,700	0	321		1		
12.12-1-1.-1537	Atwater, Ralph	257,600	0	257,600	0	260	B	1		
5.00-1-20	Auble, William F.	65,300	23,600	65,300	0	260		1		
13.05-1-24.6	Auble, William Frank	352,800	202,800	352,800	0	260		1		
43.00-1-30.3	Ayala, Joyce	50,200	20,000	50,200	0	270		1		
13.13-2-50	Azzoto, Anthony J.	84,900	36,400	84,900	0	260		1		
13.13-3-59	B & L Ventures LLC	1,904,900	400,800	2,004,900	0	416		1		
13.13-3-59.-701	B & L Ventures LLC	269,000	95,000	269,000	0	416		1		

Parcel Id	Name	2021	2022		Res Pct	Prp Cls	O C	R S	T C	Account Nbr
		Total Av	Land Av	Total Av						
13.06-1-27	Bagley Trustee, James W.	172,000	135,000	172,000	0	210	W	1		
13.06-1-28	Bagley Trustee, James W.	168,200	135,000	168,200	0	260	W	1		
13.06-1-40	Bailey, Denise M.	46,000	39,600	49,000	0	312		1		
6.138-1-55	Baird, Barbara	107,300	39,100	107,300	0	260	W	1		
13.05-1-24.9	Baird, Christine	233,000	218,010	233,000	0	260		1		
12.12-1-1.-0086	Bajjaljy, Nora	260,000	0	260,000	0	260	B	1		
32.11-1-93.725	Bakaian, Jonathan Paul	231,750	22,400	231,750	0	210		1		
12.12-1-1.-0215	Baker, Kelly A.	140,000	160,000	160,000	0	260	A	1		
13.06-1-10.22	Baker, Michael F.	505,000	300,000	505,000	0	210	W	1		
32.19-1-7	Baldwin, Robert R. Jr.	169,200	24,000	169,200	0	210		1		
13.10-1-39	Ball, William W.	171,000	32,800	171,000	43	210		1		
13.00-2-33.2	Baltz, Andrew David	95,000	20,000	95,000	0	210		1		
32.00-2-15.25	Baltz, Kevin Mark	90,000	26,900	90,000	0	210		1		
13.00-2-33.31	Baltz, Mark K.	35,900	16,800	35,900	0	484		1		
13.00-2-33.32	Baltz, Mark K.	135,500	22,300	135,500	0	210		1		
13.00-2-33.33	Baltz, Mark K.	12,200	12,200	12,200	0	311		1		
13.00-2-33.1	Baltz, Michael D.	304,900	148,500	325,900	0	112		1		
13.00-2-38	Baltz, Michael D.	20,000	20,000	39,800	0	270		1		
13.18-1-38.31	Baltz, Michael D.	48,000	20,000	48,000	0	270		1		
32.00-2-7.3	Bango, Timothy J. Jr.	119,000	31,000	119,000	0	240		1		
33.00-1-40.4	Banks, Cynthia	221,000	21,000	221,000	0	240		1		
13.13-2-31.871	Barbrie, Judith M.	80,800	48,400	80,800	0	270		1		
13.18-1-40	Barclay, Lawrence J.	30,600	9,700	30,600	0	312		1		
13.09-1-77	Barkley, James	279,400	238,100	279,400	0	260	W	1		
13.13-3-31	Barkley, James	55,800	100,000	120,000	0	312	W	1		
13.13-2-70.4	Barkley, James W.	120,000	21,000	120,000	0	210		1		
12.12-1-1.-0320	Barkley, Mary	204,800	0	204,800	0	210	B	1		
44.00-1-16.2	Barkley, Paul W.	51,630	20,000	51,630	0	210		1		
13.13-3-72.1	Barnes Trustee, Deborah Gary	195,000	86,000	195,000	0	260	W	1		
12.12-1-1.-0193	Barnett, Keith	184,800	0	184,800	0	260	A	1		
6.18-1-5.31	Barnett Trustee, Gary H.	15,000	15,000	15,000	0	311	W	1		
6.18-1-5.32	Barnett Trustee, Gary H.	36,000	36,000	36,000	0	311	W	1		
32.11-1-59	Barrie, Florian Karl	234,000	25,100	234,000	0	210		1		
32.11-2-2.12	Barrie, Robert H.	89,900	21,200	89,900	0	210		1		
12.12-1-1.-1755	Bartfay, Patricia F.	187,600	0	187,600	0	260	A	1		
21.00-1-11.422	Barton, Bradley G.	125,700	25,600	125,700	0	210		1		
21.00-2-2.4	Barton, Bradley G.	25,000	25,000	25,000	0	321		1		
Page Totals	Parcels		37	5,200,980	2,115,710	5,328,980				

Parcel Id	Name	2021	2022		Res Pct	Prp Cls	O C	R S	T C	Account Nbr
		Total Av	Land Av	Total Av						
21.00-1-11.423	Barton, Corey R.	85,000	22,000	85,000	0	210		1		
22.00-1-38	Barton, Kay F.	139,300	65,000	139,300	69	240		1		
21.00-1-71.63	Barton, Melanie	132,700	29,100	132,700	0	210		1		
53.00-1-10.22	Barton, Paul F.	178,000	107,300	178,000	0	240		1		
21.00-1-11.421	Barton, Richard R.	87,000	87,000	87,000	0	105		1		
21.00-2-1	Barton, Richard R.	27,400	47,000	66,500	0	260		1		
21.00-1-64.1	Barton, Robert	6,200	6,200	6,200	0	311		1		
22.00-1-23.1	Barton, Robert	7,100	7,100	7,100	0	322		1		
22.00-1-23.3	Barton, Robert	8,500	8,500	8,500	0	322		1		
13.00-2-47.6	Bartron, Brent C.	200,000	25,100	200,000	0	210		1		
53.00-1-17.1	Baty Trustee, Timothy A.	35,600	35,600	35,600	0	120		1		
53.10-1-6.1	Baty Trustee, Timothy A.	11,100	9,500	11,100	0	312		1		
53.10-1-17	Baty Trustee, Timothy A.	100,500	25,800	100,500	0	210		1		
53.10-1-31	Baty Trustee, Timothy A.	1,700	1,700	1,700	0	314		1		
12.12-1-1.-318B	Bauer, Edeltrud M.	280,500	0	280,500	0	260	A	1		
12.12-1-1.-5519	Bauer, Edeltrud M.	49,500	0	49,500	0	312	W	1		
13.10-1-17	Bay Brokerage Inc	65,000	65,000	65,000	0	330		1		
13.10-1-42.1	Bay Brokerage Inc	60,000	60,000	60,000	0	330		1		
13.10-1-43.2	Bay Brokerage Inc	800,000	175,000	800,000	0	447		1		
12.12-1-1.-0030	Bayview NY LLC	355,300	0	355,300	0	260	B	1		
12.12-1-1.-5561	Bayview NY LLC	95,200	0	95,200	0	312	W	1		
32.15-1-2	Bazinet, Joe A.	80,900	20,000	80,900	0	210		1		
13.06-1-22.32	Beach, Bruce	409,500	300,000	409,500	0	210	W	1		
6.46-1-3.4	Beach, Randy	2,400	2,400	2,400	0	314		1		
6.46-1-12	Beach, Randy	285,000	10,000	285,000	0	210	W	1		
6.18-1-52.221	Beach, Randy S.	114,000	30,000	114,000	0	331		1		
6.46-1-3.3	Beach, Randy S.	110,000	51,600	110,000	0	260		1		
13.05-1-24.8	Beach, Shondra L.	245,000	212,940	356,940	0	210		1		
12.12-1-1.-0298	Beadel, Edward F. Jr.	285,100	0	285,100	0	260	B	1		
12.12-1-1.-5530	Beadel, Edward F. Jr.	63,000	0	63,000	0	312	W	1		
13.09-1-44	Bealmear Revoc Trust, David R.	330,800	244,500	330,800	0	260	W	1		
5.00-1-19	Beamish Eel Bay Partnership	223,800	150,000	239,300	0	260	W	1		
6.46-1-6.1	Beare, Charles	203,600	142,500	203,600	0	260	W	1		
13.13-3-20.2	Beattie, Peter A.	410,000	307,700	410,000	0	421	W	1		
53.00-1-13.51	Beckstead, Andrew T.	120,000	22,300	120,000	0	210		1		
12.12-1-1.-0876	Bedford, Mitchell C.	198,000	0	198,000	0	260	B	1		
12.12-1-1.-5512	Bedford, Mitchell C.	39,600	0	39,600	0	312	W	1		
Page Totals	Parcels		37	5,846,300	2,270,840	6,012,840				

Parcel Id	Name	2021	2022		Res Pct	Prp Cls	O C	R S	T C	Account Nbr
		Total Av	Land Av	Total Av						
33.00-1-31	Beebe, Aaron	68,600	20,400	117,800	0	210		1		
33.00-1-32.2	Beebe, Aaron	5,000	10,000	10,000	0	311		1		
32.00-1-5	Beebe, Anthony David	150,180	20,500	150,180	0	210		1		
21.00-1-55.2	Beeles, Scott D.	139,000	24,600	139,000	0	210		1		
32.11-1-49.1	Beerman, Glenn C. Jr.	60,000	25,200	60,000	0	270		1		
13.13-2-60	Beiswenger, David W.	189,000	70,000	189,000	0	210	W	1		
13.13-2-67	Beiswenger, Michael D.	160,000	20,000	160,000	0	210		1		
13.13-2-65	Beiswenger Properties LLC	44,500	20,000	44,500	0	270		1		
13.13-3-60	Bennett, Jon F.	325,000	44,400	325,000	20	415		1		
13.13-3-80.1	Bennett, Jon F.	60,000	60,000	60,000	0	330		1		
13.13-3-80.1-701	Bennett, Jon F.	29,500	29,500	29,500	0	314		1		
13.18-1-39	Bennett, Jon F.	121,000	33,000	121,000	0	240		1		
12.12-1-1.-0077	Benoit, Nicole	367,400	0	367,400	0	260	B	1		
12.12-1-1.-5542	Benoit, Nicole	150,000	0	150,000	0	312	W	1		
12.12-1-1.-0244	Benoit, Nicole A.	366,000	0	366,000	0	260	A	1		
5.238-1-18	Benton Family Trust	107,100	106,100	107,100	0	312	W	1		
32.19-1-47	Benware, Sidney J.	43,400	20,000	43,400	0	270		1		
6.06-1-4.2	Berg, Christopher W.	279,000	173,200	279,000	0	260	W	1		
6.138-1-24	Berg, Elaine L.	100,000	50,000	100,000	0	260	W	1		
13.00-2-19.2	Berger, David	51,400	35,100	51,400	0	474		1		
13.06-1-51.1	Berger, David	133,400	125,000	133,400	0	312	W	1		
13.06-1-52	Berger, David A.	450,000	250,000	450,000	0	210	W	1		
12.12-1-1.-0249	Berglund, Barbara Q.	202,000	0	202,000	0	260	A	1		
21.00-1-65.4	Berkman, Andrew	94,000	21,600	94,000	0	210		1		
21.00-1-75.1	Berkman, Andrew C.	43,100	20,000	43,100	0	270		1		
21.00-1-75.4	Berkman, Andrew C.	39,600	20,000	39,600	0	270		1		
21.00-1-75.51	Berkman, Andrew C.	44,500	20,000	44,500	0	270		1		
21.00-1-75.52	Berkman, Andrew C.	118,000	20,000	118,000	0	270		1		
44.00-1-13.2	Berkman, Bradley F.	15,300	15,300	15,300	0	314		1		
13.05-1-11.3	Bermond, Jeannine		20,000	20,000	0	210		1		
33.00-1-32.5	Berry, Drew E.	197,720	21,000	197,720	0	210		1		
13.06-1-3	Berry Life Tenant, Jean C.	48,100	48,100	48,100	0	311	W	1		
6.00-1-35.3	Beyer, Stephen W.	21,600	21,600	21,600	0	311		1		
6.00-1-35.4	Beyer, Stephen W.	57,200	29,700	57,200	0	270		1		
6.00-1-35.5	Beyer, Stephen W.	60,600	30,100	60,600	0	270		1		
6.00-1-35.6	Beyer, Stephen W.	11,700	11,700	11,700	0	311		1		
13.13-3-80.222	BFWP LLC	164,000	20,000	164,000	0	400		1		
Page Totals	Parcels		37	4,516,900	1,456,100	4,591,100				

Parcel Id	Name	2021	2022		Res Pct	Prp Cls	O C	R S	T C	Account Nbr
		Total Av	Land Av	Total Av						
54.00-1-4.46	Bickford, David E.	214,300	24,300	214,300	0	210		1		
54.00-1-14.22	Bickford, David E.	178,400	22,300	178,400	0	210		1		
32.15-1-64	Bickom, Stephen L.	43,500	24,000	43,500	0	210		1		
13.13-2-47	Bieda, Gail I.	118,000	26,600	118,000	0	260		1		
32.11-2-3	Bingeman, Stephen J.	92,700	25,000	92,700	0	210		1		
13.00-2-47.5	Bismarck, Robert	177,400	20,400	177,400	0	210		1		
21.00-1-59	Black, Cody J.	138,400	23,100	138,400	79	210		1		
6.14-1-17	Black, Jon L.	222,000	175,000	222,000	0	260	W	1		
21.00-1-67.22	Black, Kathleen	161,400	23,000	161,400	0	210		1		
21.00-1-67.1	Black, Robert E. Jr.	175,200	28,000	175,200	0	210		1		
21.00-1-69	Black, Robert E. Jr.	2,000	2,000	2,000	0	105		1		
32.11-1-62	Black, Robert E. Jr.	116,200	25,500	116,200	0	210		1		
32.11-2-1	Black, Robert E. Jr.	28,000	28,000	28,000	0	311		1		
44.00-1-13.7	Blackford, Jeffery T.	135,100	28,900	135,100	0	210		1		
33.00-1-8.5	Blackford, Raymond T.	84,000	20,100	84,000	0	210		1		
33.00-1-40.2	Blackford, Sarah	101,000	21,000	101,000	0	210		1		
12.12-1-1.-466R	Blair, Douglas L.	191,800	0	191,800	0	260	A	1		
12.12-1-1.-0168	Blauvelt - As Trustee, Donald J.	145,000	0	145,000	0	260	A	1		
32.15-1-23	Bliven, Sandra	60,000	7,600	60,000	0	422		1		
12.12-1-1.-0872	Blood, Joseph	185,000	0	185,000	0	260	B	1		
6.13-1-37.2	Blue Acorn Docks LLC	25,000	25,000	25,000	0	311	W	1		
12.12-1-1.-0096	Blue Cottage LLC	205,000	0	205,000	0	260	B	1		
32.11-1-45	Boenning, Peter	118,800	20,000	118,800	0	210		1		
13.10-1-28.85	Bogart, Michael	185,000	65,000	185,000	0	331		1		
32.11-1-68	Boice, Susan	105,000	20,400	105,000	0	210		1		
12.12-1-1.-0061	Boland, Deborah	239,500	0	239,500	0	260	B	1		
13.13-2-26.1	Bond, Thomas A.	91,500	36,000	91,500	0	210		1		
32.11-1-28	Booth, Jonathan D.	105,000	19,100	105,000	0	210		1		
13.09-1-28	Bork, Leroy	90,000	20,000	90,000	0	210		1		
12.12-1-1.-0117	Bornhurst Preminger Trustee, Elizabeth J.	550,000	0	550,000	0	260	B	1		
13.13-2-31.62	Borrello, Sebastian R.	48,700	35,000	48,700	0	312		1		
13.13-2-53	Borrello, Sebastian R.	309,900	193,600	309,900	0	210	W	1		
13.13-3-12.3	Borwegen, Ralph	37,000	29,000	37,000	0	312	W	1		
5.15-1-7	Bouchard, Robert W.	142,500	126,000	142,500	0	260	W	1		
12.12-1-1.-0001	Bourdow, Mary Louise	166,000	0	166,000	0	260	B	1		
6.13-1-2	Bove, Nicholas	229,200	119,000	229,200	0	260	W	1		
6.46-1-2	Bove, Nicholas	16,900	16,900	16,900	0	311		1		
Page Totals	Parcels	37	5,234,400	1,249,800	5,234,400					

Parcel Id	Name	2021	2022		Res Pct	Prp Cls	O C	R S	T C	Account Nbr
		Total Av	Land Av	Total Av						
13.13-2-32	Bowee, Michael R.	48,900	27,700	48,900	0	270		1		
21.00-1-42.2	Bowes, George	214,300	22,500	214,300	0	210		1		
21.00-1-42.3	Bowes, Robert C.	130,000	26,400	130,000	0	210		1		
21.00-1-42.1	Bowes Life Tenant, George	33,700	33,700	33,700	0	322		1		
6.138-1-41	Bowman, Todd W.	342,000	91,600	342,000	0	210	W	1		
5.238-1-48.8	Boyzuck, Laura	7,500	7,500	7,500	0	310		1		
21.10-1-4.2	Bradford, Blanche M.	94,500	24,200	94,500	0	210		1		
5.00-1-23	Bradley Properties LLC	620,000	200,000	620,000	0	260	W	1		
13.09-1-48.1	Bradley Trustee, Suzanne	191,000	165,500	191,000	0	260	W	1		
12.12-1-1.-0105	Brandano, John	294,000	0	294,000	0	260	B	1		
12.12-1-1.-5539	Brandano, John	90,000	0	90,000	0	312	W	1		
12.12-1-1.-0356	Brasser, James	340,000	0	340,000	0	210	A	1		
12.12-1-1.-5600	Brasser, James M.	24,000	0	24,000	0	312	W	1		
32.19-1-42	Bray, Bruce L.	49,300	30,900	49,300	0	270		1		
13.13-2-4	Brayen, Michael R.	390,000	240,000	390,000	0	210	W	1		
12.12-1-1.-0568	Brayer, Paul J.	101,000	0	101,000	0	260	A	1		
32.19-1-49	Brennan, Gene-Paul D.	12,800	12,800	12,800	0	311		1		
43.00-1-6.22	Brennan, Gene-Paul D.	163,800	27,300	163,800	0	210		1		
33.00-1-12.2	Bresett, Timothy E.	63,600	23,600	63,600	0	270		1		
33.00-1-12.9	Bresett, Timothy E.	10,800	10,800	10,800	0	311		1		
32.11-1-19	Bretsch, Lee H.	95,000	16,000	95,000	0	210		1		
32.11-1-20	Bretsch, Lee H.	18,800	20,000	28,800	0	312		1		
13.10-1-18	Bridgeview Motel LLC	189,300	45,000	189,300	40	415		1		
12.12-1-1.-0179	Brinkman, Gerald M.	218,400	0	218,400	0	260	A	1		
12.12-1-1.-5619	Brinkman, Gerald M.	5,200	0	5,200	0	312	W	1		
32.11-1-17.1	Bristol, Thomas J.	136,000	15,800	136,000	0	210		1		
32.11-1-17.2	Bristol, Thomas J.	8,600	8,600	8,600	0	311		1		
12.12-1-1.-0432	Britt, Barbara L.	15,000	15,000	15,000	0	311	A	1		
12.12-1-1.-0102	Britt, Eric	226,400	0	226,400	0	260	B	1		
13.13-2-38	Broadhurst, Harold P.	85,000	26,600	85,000	0	270		1		
22.00-1-24	Broudy, Kate	1,500	1,500	1,500	0	314		1		
22.00-1-24.-301	Broudy, Kate	6,000	100	6,000	0	474		1		
32.19-1-26	Brown, April	81,600	20,500	99,000	0	210		1		
32.19-1-28	Brown, April	1,500	10,000	10,000	0	311		1		
32.19-1-8	Brown, Edward J.	128,200	25,200	128,200	0	210		1		
13.09-1-79	Brown, Frederick O.	249,100	175,000	249,100	0	260	W	1		
13.18-1-2	Brown, Glenn R.	107,500	20,200	107,500	0	210		1		
Page Totals	Parcels		37	4,794,300	1,344,000	4,830,200				

Parcel Id	Name	2021	2022		Res Pct	Prp Cls	O C	R S	T C	Account Nbr
		Total Av	Land Av	Total Av						
12.12-1-1.-0197	Brown, James D.	96,000	0	96,000	0	260	A	1		
32.19-1-27	Brown, James L.	63,000	20,400	63,000	0	270		1		
12.12-1-1.-0114	Brown, Jamin	895,000	0	895,000	0	260	B	1		
32.19-1-9	Brown, Jim	108,000	25,200	108,000	0	210		1		
12.12-1-1.-0085	Brown, Judy	240,000	0	240,000	0	260	B	1		
5.238-1-20	Brown, Keith O.	232,800	146,500	232,800	0	260	W	1		
21.00-1-76.5	Brown, Kimberly M.	175,500	24,500	175,500	0	210		1		
5.238-1-32	Brown, Mark A.	257,000	40,000	257,000	0	210		1		
12.12-1-1.-0119	Brown, Regan	200,000	0	200,000	0	260	A	1		
21.00-1-41.242	Brown, Terry A. II.	190,700	58,700	190,700	0	240		1		
21.10-1-27	Brown, Tina L.	85,800	16,000	85,800	0	210		1		
12.12-1-1.-1524	Brown, Wendell V. Jr.	250,000	0	250,000	0	260	B	1		
6.138-1-46	Brown, Wendy	145,000	45,000	145,000	0	260	W	1		
13.13-2-15	Brown-Burns Trustee, Sharon	535,700	396,000	545,700	0	210	W	1		
21.00-1-58	Brundige, Jordon M.	112,500	20,200	112,500	0	210		1		
53.00-1-18.53	Bryant, Brandi	191,600	20,000	191,600	0	210		1		
12.12-1-1.-1527	Bryant, Mary E Leal	225,000	0	225,000	0	260	B	1		
12.12-1-1.-5557	Bryant Trustee, Mary E.	19,800	0	19,800	0	312	W	1		
6.18-1-5.223	Bubba Holdings LLC	221,600	159,500	221,600	0	260	W	1		
12.12-1-1.-0099	Buckland, William W.	270,000	0	270,000	0	260	B	1		
54.00-1-4.34	Burdick, Timothy D.	38,400	20,000	38,400	0	270		1		
13.09-1-27.1	Burgmeier, Gary D.	49,300	30,900	49,300	0	270		1		
6.138-1-54	Burgmeier Liv Trust, Paul H.	70,000	42,000	70,000	0	260	W	1		
13.06-1-43	Burke, Linda J.	72,000	51,300	72,000	0	270		1		
6.18-1-3.663	Burns, Frances R.	154,000	59,100	154,000	0	210		1		
13.05-1-3.21	Burns, Milton	6,000	6,000	6,000	0	314		1		
13.05-1-3.21-701	Burns, Milton	191,400	46,000	191,400	0	210		1		
6.00-1-33.3	Burns, Steven L.	70,000	31,100	70,000	0	210		1		
12.12-1-1.-0461	Burns, William	242,000	0	242,000	0	260		1		
12.12-1-1.-0269	Burns, William N.	225,000	0	225,000	0	210	A	1		
12.12-1-1.-5639	Burns, William N.	20,800	0	20,800	0	312	W	1		
43.00-1-8.8	Burrows, Jay	79,500	79,500	79,500	0	100		1		
43.00-1-7.21	Burrows, Jay M.	300,000	130,000	300,000	0	112		1		
43.00-1-7.22	Burrows, Jeremiah Joseph	42,100	22,500	43,100	0	270		1		
13.00-2-21.2	Burrows, Joseph	13,000	13,000	13,000	0	105		1		
13.00-2-40	Burrows, Joseph Jr.	200	200	200	0	314		1		
13.00-2-18.1	Burrows, Joseph B. Jr.	67,500	51,800	67,500	0	270		1		

Parcel Id	Name	2021	2022		Res Pct	Prp Cls	O C	R S	T C	Account Nbr
		Total Av	Land Av	Total Av						
13.00-2-18.2	Burrows, Joseph B. Jr.	40,000	20,000	40,000	0	270	1			
13.00-2-20	Burrows, Joseph B. Jr.	158,400	59,500	158,400	0	112	1			
22.00-1-39	Burt, David Paul	3,100	3,100	3,100	0	323	1			
6.18-1-41.1	Bush, Melvin	397,500	250,000	397,500	0	260	W	1		
13.10-1-7	Busse, Michael P.	576,000	225,000	576,000	0	210	W	1		
13.13-2-31.16	Butcher, Carlin	139,600	24,200	157,500	0	484	1			
43.00-1-12.7	Butler, James	175,600	29,400	175,600	0	210	1			
12.12-1-1.-1535	Butler Trustee, Judith Lusic	315,000	0	315,000	0	260	B	1		
12.12-1-1.-5574	Butler Trustee, Judith Lusic	42,900	0	42,900	0	312	W	1		
12.12-1-1.-5624	Butler Trustee, Judith Lusic	35,000	0	35,000	0	312	W	1		
6.00-1-8	Butrym Trust, Ralph	272,300	242,000	272,300	0	260	W	1		
32.11-1-72	Butts, Scott A.	151,300	23,600	151,300	0	210	1			
5.15-1-70	Buxton, Virginia Jessup	21,000	21,000	21,000	0	311	W	1		
5.238-1-10	Buxton, Virginia Jessup	573,000	573,000	573,000	0	311	W	1		
5.238-1-48.11	Buxton, Virginia Jessup	529,600	450,000	529,600	0	260	W	1		
13.10-1-38	C & S Marine Center LLC	180,000	45,000	180,000	0	450	1			
13.10-1-37	C&S Marine Center LLC	45,000	45,000	45,000	0	330	1			
12.12-1-1.-150B	Cafarelli, Anthony	104,000	0	104,000	0	260	A	1		
32.11-1-4	Caldwell, Stephen B.	149,000	20,000	149,000	0	210	1			
13.13-3-37	Calender, George C.	345,000	125,000	777,600	0	210	W	1		
32.11-2-2.115	Calhoun, Arthur C. Sr.	85,700	19,400	85,700	0	210	1			
13.13-2-70.2	Calladine, Frederick A.	139,500	21,000	139,500	0	210	1			
13.13-3-16	Campbell Trustee, Kelly Lynne	160,000	113,800	160,000	0	260	W	1		
12.12-1-1.-0253	Cannon, Francis P.	210,000	0	210,000	0	260	A	1		
32.15-1-72.1	Cantatore, Michael P.	98,700	20,000	98,700	0	210	1			
5.15-1-5	Cappelletto, Tanya Lynn	289,100	120,000	289,100	0	260	W	1		
21.00-1-71.13	Caprara, William F.	11,400	11,400	11,400	0	311	1			
13.09-1-41	Caprio, Daniel J.	243,700	140,000	351,700	0	260	W	1		
22.00-1-29.5	Caputo, Ralph J.	71,000	35,000	294,400	0	312	1			
22.00-1-29.1	Caputo, Sandra M.	309,000	77,400	309,000	0	240	1			
12.12-1-1.-0399	Cardinaux Trustee, Robert P.	252,000	0	252,000	0	260	A	1		
13.13-3-9	Cargin Irrev Family Prot Trust	350,000	235,000	350,000	0	210	W	1		
12.12-1-1.-0064	Carhart, William	258,000	0	258,000	0	260	B	1		
13.13-3-49	Carlisle, Andrew J.	187,700	125,000	187,700	0	260	W	1		
13.06-1-39	Carlisle, Nancy S.	72,100	39,200	72,100	0	270	1			
13.18-1-19.21	Carlisle Life Tenant, Sharon	115,000	22,200	115,000	0	210	1			
21.00-1-36	Carlos, Nicholas G.	216,000	32,400	216,000	0	240	1			
Page Totals	Parcels	37	7,322,200	3,167,600	8,104,100					

Parcel Id	Name	2021	2022		Res Pct	Prp Cls	O C	R S	T C	Account Nbr
		Total Av	Land Av	Total Av						
53.00-1-7.2	Carlow, Christopher W.	139,200	22,700	139,200	0	210		1		
13.05-1-1.65	Carman, Irene C.	50,000	50,000	50,000	0	311	W	1		
13.05-1-1.62	Carman, Thomas H.	6,500	6,500	6,500	0	311		1		
13.09-1-46	Carman, Thomas H.	1,270,000	309,000	1,270,000	0	210	W	1		
13.09-1-47	Carman, Thomas H.	325,800	272,000	325,800	0	260	W	1		
53.10-1-39	Carnegie, Scott J.	102,000	21,700	102,000	0	210		1		
32.19-1-12.2	Carr, Craig		12,500	12,500	0	311		1		
13.06-1-7.2	Carr, Richard	200,000	90,000	200,000	0	260	W	1		
* 32.19-1-12	Carr, Walter D.	82,600	22,500	82,600	0	210		1		
32.19-1-12.1	Carr, Walter D.		20,000	82,600	0	210		1		
32.00-1-3.6	Carter, Timothy J.	109,100	20,100	109,100	0	210		1		
12.12-1-1.-0042	Casciani Trustee, Susan	150,000	0	150,000	0	260	B	1		
12.12-1-1.-0315	Casey, David Steven	266,300	0	266,300	0	260	A	1		
13.05-1-10	Casey, Michael J.	18,300	18,300	18,300	0	314		1		
32.19-1-23	Casey, Shawn	28,300	24,500	28,300	0	312		1		
13.13-3-13	Cashin Co Trustee, John L.	329,000	184,800	329,000	0	210	W	1		
44.00-1-14	Casler, Edward Scott	8,000	8,000	8,000	0	314		1		
13.13-2-31.81	Cassata, Mark C.	130,700	50,200	130,700	0	210		1		
13.13-3-76	Castle, Jeremy A.	105,100	36,300	105,100	0	260		1		
32.11-1-93.31	Catlin, Kenneth M.	41,600	20,000	41,600	0	270		1		
6.18-1-43.1	Cavellier, James T. Jr.	232,500	149,100	235,500	0	210	W	1		
13.10-1-15.3	Cerow Properties LLC	155,000	25,000	155,000	0	465		1		
13.13-2-70.3	Cerow Trustee, Todd	164,000	20,000	164,000	0	210		1		
13.13-3-3	Cerretani, Nicholas R.	690,900	313,100	690,900	0	260	W	1		
13.13-2-31.824	Chalk, Barry D.	167,000	48,100	167,000	0	210		1		
13.09-1-88	Chalk, Duane J.	94,800	82,800	94,800	0	260	W	1		
13.13-2-24	Chalk, Duane J.	183,400	51,400	183,400	0	210		1		
13.13-3-65.1	Chalk, Duane J.	3,000	3,000	3,000	0	311		1		
13.13-3-65.2	Chalk, Duane J.	12,000	12,000	12,000	0	311		1		
13.13-3-77	Chalk, Duane J.	71,800	12,500	71,800	0	449		1		
13.13-3-65.5	Chalk, John	27,300	16,500	27,300	0	312		1		
13.13-2-31.821	Chalk, John P.	146,000	50,900	146,000	0	210		1		
6.00-1-18	Chamberlain, Melissa Lockrow	57,000	30,100	57,000	0	270		1		
13.06-1-29	Changkakoti, Narendra C.	305,000	162,000	305,000	0	210	W	1		
21.00-1-45.2	Channel View Cottage LLC	45,000	36,300	45,000	0	910		1		
22.00-1-7.2	Chatterton, Donna	43,100	20,000	43,100	0	270		1		
32.15-1-56	Chatterton, Kirk T.	110,000	14,000	110,000	0	210		1		
Page Totals	Parcels	36	5,787,700	2,213,400	5,885,800					

Parcel Id	Name	2021	2022		Res Pct	Prp Cls	O C	R S	T C	Account Nbr
		Total Av	Land Av	Total Av						
12.12-1-1.-0419	Cherry, Robert T.	140,000	0	140,000	0	260	B	1		
12.12-1-1.-5588	Cherry, Robert T.	17,300	0	17,300	0	312	W	1		
5.00-1-3	Chevreau, Laurent	321,100	252,500	321,100	0	260	W	1		
13.06-1-44.61	Chierico Francis A	73,100	31,300	73,100	0	312		1		
13.06-1-44.9	Chierico Life Tenant, Frances	156,000	156,000	156,000	0	314		1		
13.06-1-44.7	Chierico Life Tenant, Frances A.	124,900	35,400	124,900	0	210		1		
13.06-1-44.8	Chierico Life Tenant, Frances A.	206,400	20,000	206,400	0	260		1		
13.06-1-37	Childs, Carolyn	162,000	39,000	162,000	0	210		1		
13.06-1-1.2	Childs, William G.	128,100	55,000	128,100	0	260	W	1		
13.05-1-1.66	Chiras, James	18,600	18,600	18,600	0	322		1		
13.09-1-45	Chiras, James P.	237,800	158,000	237,800	0	260	W	1		
32.15-1-60	Chirico, Justin Patrick	150,750	27,500	150,750	0	210		1		
12.12-1-1.-0363	Church, Peter	122,400	0	160,000	0	260	A	1		
32.15-1-48	Clark, Candace	94,800	15,400	94,800	0	220		1		
21.10-1-25	Clark, Garry	139,700	22,800	139,700	0	210		1		
53.10-1-34.3	Clark, Scott A.	68,660	22,100	68,660	0	270		1		
21.10-1-21.1	Clark, Steven J.	78,900	42,800	78,900	0	270		1		
21.10-1-22	Clark, Steven J.	84,300	20,200	84,300	0	210		1		
32.15-1-24	Clayton Improvement Assoc Ltd	108,500	20,000	108,500	0	481		1		
12.12-1-1.-0049	Cleary, Robert J.	366,750	0	366,750	0	260	B	1		
53.00-1-13.41	Clement, James C.	111,100	22,500	111,100	0	210		1		
13.06-1-10.21	Clement, Timothy J.	565,000	330,000	565,000	0	210	W	1		
6.18-1-5.232	Clements, David R.	180,000	120,000	180,000	0	260	W	1		
12.12-1-1.-0171	Clifford Blue House LLC	166,500	0	166,500	0	260	A	1		
13.10-1-15.1	Clover Leaf Properties LLC	76,100	26,100	76,100	0	486		8		
5.15-1-12.1	Cmunt, Michael	194,900	153,000	194,900	0	260	W	1		
5.15-1-66	Cmunt, Michael	35,000	15,000	35,000	0	312		1		
13.06-1-32.1	Cobb Castle Estates LLC	350,000	350,000	350,000	0	311	W	1		
13.06-1-32.41	Cobb Castle Estates LLC	134,700	120,000	134,700	0	312	W	1		
13.13-3-74.2	Cobblestone Cottage LLC	53,400	10,800	53,400	0	484		1		
12.12-1-1.-465R	Cochran, Todd J.	131,500	0	131,500	0	260	A	1		
32.15-1-55	Cole, David R.	88,700	20,000	88,700	0	210		1		
32.15-1-6	Cole, Sandra J.	51,000	21,000	51,000	0	270		1		
32.15-1-57	Cole, Sandra J.	97,500	20,000	97,500	0	210		1		
13.06-1-9.2	Colello Blanche G Rev Trust	440,000	201,000	440,000	0	260	W	1		
21.00-1-11.21	Colello Blanche G Rev Trust	12,100	12,100	12,100	0	105		1		
13.05-1-33	Coleman, David	299,900	177,500	299,900	0	260	W	1		

Parcel Id	Name	2021	2022		Res Pct	Prp Cls	O C	R S	T C	Account Nbr
		Total Av	Land Av	Total Av						
22.00-1-25.21	Coleman, Mark A.	111,300	24,200	111,300	0	210		1		
54.00-1-4.32	Coles, Anthony M.	120,500	20,000	120,500	0	270		1		
13.09-1-68	Collins, Thomas J.	188,500	100,000	188,500	0	260	W	1		
6.18-1-54.1	Columbus Circle Commons Inc	84,000	34,000	84,000	0	486		8		
13.13-3-39	Combs, Francis J. III.	235,000	125,000	235,000	0	210	W	1		
6.138-1-51	Comenale Trustee, Robert G.	158,800	34,000	158,800	0	260	W	1		
6.138-1-52	Comenale Trustee, Robert G.	100,000	55,400	100,000	0	260	W	1		
12.12-1-1.-5615	Comins, Regan	4,000	0	4,000	0	312	W	1		
13.05-1-41.1	Conaway, Stephen J.	1,068,750	46,000	1,068,750	0	210		1		
13.06-1-34	Conaway, Stephen J.	920,600	87,700	920,600	20	152		1		
13.10-1-20.31	Conaway, Stephen J.	25,000	25,000	25,000	0	152		1		
13.00-2-47.4	Concepcion, Ilona	203,180	20,400	203,180	0	210		1		
13.09-1-12	Condino, Sharon	90,400	17,300	90,400	0	210		1		
21.00-1-40	Coney, Helen L.	84,300	22,200	84,300	40	280		1		
6.00-1-35.2	Conger, William C	197,200	25,700	197,200	0	484		1		
22.00-1-1.2	Conley, Patrick	108,200	17,800	108,200	0	210		1		
13.09-1-40	Connell, Francis X. Jr.	350,000	144,500	350,000	0	260	W	1		
13.10-1-1.2	Connors Trustee, Brian P.	525,500	225,500	525,500	0	260	W	1		
5.15-1-1	Cook, Jesse E.	199,300	230,000	285,000	0	260	W	1		
* 5.15-1-2	Cook, Jesse E.	100,000	100,000	100,000	0	311	W	1		
* 5.15-1-9	Cook, John Elwood	385,700	216,100	385,700	0	210	W	1		
5.15-1-9.1	Cook, Judith A.		127,500	294,500	0	210	W	1		
13.00-2-56	Cook, Lawrence A.	345,200	98,000	395,200	0	416		1		
13.00-2-57	Cook, Lawrence A.	83,400	18,600	83,400	0	210		1		
12.12-1-1.-0055	Cook, Robert Irwin	249,600	0	249,600	0	260	B	1		
21.00-1-11.63	Cooley, Kristopher	211,600	48,000	337,500	0	240		1		
12.12-1-1.-0347	Coon, Jennifer Elizabeth	146,800	0	146,800	0	260	A	1		
12.12-1-1.-5635	Coon, Jennifer Elizabeth	12,000	0	12,000	0	312	W	1		
12.12-1-1.-0161	Coons, Timothy C.	175,000	0	175,000	0	260	A	1		
13.00-2-39	Cooper, Ronald	34,800	29,800	48,500	0	312		1		
12.12-1-1.-0492	Copeland, Kathleen S.	279,000	0	279,000	0	220	A	1		
32.00-2-8.2	Corcoran, Kim M.	120,000	28,000	120,000	0	210		1		
13.13-2-56	Corey, Mark	216,300	100,000	216,300	0	260	W	1		
43.00-1-12.2	Cornwell Crossing LLC	100	100	100	0	314		1		
22.00-1-15.1	Cosentino, Anthony J.	62,900	62,900	62,900	0	120		1		
5.00-1-16	Costello, David A.	138,400	150,000	203,400	0	260	W	1		
12.12-1-1.-0263	Costello, Francis	197,100	0	197,100	0	260	A	1		
Page Totals	Parcels	35	7,046,730	1,917,600	7,681,530					

Parcel Id	Name	2021	2022		Res Pct	Prp Cls	O C	R S	T C	Account Nbr
		Total Av	Land Av	Total Av						
12.12-1-1.-0359	Costello, James	135,000	0	135,000	0	260	A	1		
12.12-1-1.-0182	Costello, Thomas B.	215,000	0	215,000	0	260	A	1		
12.12-1-1.-0396	Costello Family Partnership	285,100	0	285,100	0	210	A	1		
53.00-1-17.2	Cote, Ken	44,000	19,200	44,000	0	270		1		
32.11-1-97	Cotter, Thomas W.	144,000	24,000	144,000	0	210		1		
12.12-1-1.-0416	Coulter, David	196,000	0	196,000	0	260	B	1		
32.11-1-71	Country Pride Farms Inc	267,600	37,400	267,600	0	449		1		
32.11-1-85.5	Country Pride Farms Inc	600	600	600	0	330		1		
32.11-1-93.724	Countryman, Heather D.	168,900	20,000	168,900	0	210		1		
33.00-1-29.2	Countryman, Joshua J.	73,700	20,000	73,700	0	270		1		
33.00-1-30.3	Countryman, Joshua J.	10,800	10,800	40,800	0	312		1		
21.00-2-6.3	Countryman, Lyle	39,400	15,400	39,400	0	210		1		
13.13-2-49	Cousin, Eric	80,200	28,000	80,200	0	260		1		
13.18-1-25.1	Coveny, Sara	33,900	33,900	33,900	0	910		1		
13.06-1-18	Cowell, Bryan T.	305,000	225,000	305,000	0	260	W	1		
12.12-1-1.-0444	Crawford, Laura	133,400	0	133,400	0	260	A	1		
12.12-1-1.-0058	Crenshaw, Margaret	450,000	0	450,000	0	260	B	1		
6.18-1-5.221	Crest View Acres Cott Own Corp	1,000	1,000	1,000	0	311		1		
6.18-1-5.221-201	Crest View Acres Cott Own Corp	28,100	100	28,100	0	312	W	1		
6.13-1-17	Cripe, Charles Ruth	270,000	200,000	270,000	0	260	W	1		
13.06-1-57.4	Cross, Alan D.	300,000	43,800	300,000	0	210		1		
13.05-1-29	Crossett, Peter J.	300,000	170,000	300,000	0	260	W	1		
32.00-2-15.31	Crossman, Marvin R.	48,600	22,000	48,600	0	270		1		
13.18-1-29	Crosson, Edward	700	700	700	0	311		1		
12.12-1-1.-5507	Crouch, Charles	17,700	0	17,700	0	312	W	1		
12.12-1-1.-0990	Crouch, Lisa	350,000	0	350,000	0	260	B	1		
32.00-2-1	Crowley Foods Inc	1,100,000	40,000	1,100,000	0	710		1		
32.00-2-11	Crowley Foods Inc	25,000	25,000	25,000	0	330		1		
32.00-2-11.-701	Crowley Foods Inc	5,000	5,000	5,000	0	330		1		
32.00-2-23	Crowley Foods Inc	2,309,500	229,500	2,309,500	0	710		1		
13.09-1-10	Cudabac, John	55,300	20,000	55,300	0	210		1		
33.00-1-12.11	Culbertson, Kenneth	69,600	38,700	69,600	0	270		1		
21.00-2-20.13	Cullen, Richard J.		9,000	9,000	0	311		1		
13.05-1-30	Cuminale, Joel T.	140,000	93,500	140,000	0	260	W	1		
32.11-1-9	Cummings, Shawn	129,000	13,000	129,000	0	210		1		
12.12-1-1.-0164	Cunningham Reaty Trust	240,000	0	240,000	0	260	A	1		
33.00-1-32.32	Cupernall, Darlene E.	111,900	24,600	111,900	0	210		1		
Page Totals	Parcels		37	8,084,000	1,370,200	8,123,000				

Parcel Id	Name	2021	2022		Res Pct	Prp Cls	O C	R S	T C	Account Nbr
		Total Av	Land Av	Total Av						
53.00-1-25.2	Cupernall, Laura F.	170,200	20,800	170,200	0	210		1		
13.13-3-61	Curtacci, Thomas W.	100,000	36,500	100,000	0	210		1		
6.00-1-33.63	Curtis, Patricia J.	142,200	30,000	142,200	0	210		1		
13.09-1-42	Curtiss Family Trust Trustee, Michael T.	209,000	155,000	209,000	0	260	W	1		
13.09-1-43	Curtiss Family Trust Trustee, Michael T.	174,000	50,100	174,000	0	260	W	1		
32.11-1-24	Cuthbertson, Anna L.	150,000	25,700	150,000	0	210		1		
32.11-1-47	Cuthbertson, Floyd L.	90,000	20,000	90,000	0	210		1		
6.06-1-1	D Lack Enterprises LLC	347,800	250,000	397,800	0	210	W	1		
6.06-1-4.1	D Lack Enterprises LLC	205,800	150,000	205,800	0	260	W	1		
6.18-1-52.223	D'Agata, Francis	186,000	22,000	333,360	0	331		1		
12.12-1-1.-0438	D'Agata, Francis	250,000	0	250,000	0	260		1		
6.14-1-22.231	Dadey, Matthew	142,500	92,500	183,400	0	260	W	1		
12.12-1-1.-0163	DaGata, Francis	200,000	0	200,000	0	260	A	1		
12.12-1-1.-5533	DaGata, Francis	34,000	0	34,000	0	312	W	1		
12.12-1-1.-5596	Dagata, Francis A.	40,200	0	40,200	0	312	W	1		
12.12-1-1.-5659	D'Agata, Francis A.	50,000	1	50,000	0	312		1		
12.12-1-1.-5650	D'Agata, Francis A. II.	50,000	0	50,000	0	312	B	1		
32.11-1-93.744	Dalton, Joshua L.	175,000	21,000	175,000	0	210		1		
6.13-1-28	Dalton, Robert J. Sr.	159,500	100,000	159,500	0	210	W	1		
6.14-1-18	Daly, William M.	337,500	224,100	337,500	0	260	W	1		
6.13-1-16	Daly Life Tenant, Ronald	260,000	200,000	260,000	0	260	W	1		
13.10-1-14	Dark Island Cruises LLC	50,000	45,000	50,000	0	484		1		
12.12-1-1.-0871	Darou, Timothy J.	200,000	0	200,000	0	260	B	1		
32.15-1-45	Daughan, Carl	107,100	26,000	107,100	0	210		1		
13.09-1-73	Dauray Trustee, Nancy King	395,000	233,000	395,000	0	260	W	1		
53.00-1-7.42	Davenport, Christine	166,700	35,300	166,700	0	241		1		
32.15-1-27	Davidson, Elizabeth H.	94,800	18,300	94,800	0	210		1		
5.15-1-59	Davidson, Eric	2,800	2,800	2,800	0	314		1		
5.238-1-42	Davidson, Eric	3,300	3,300	3,300	0	311		1		
5.238-1-43	Davidson, Eric	109,000	43,500	109,000	0	260		1		
5.238-1-48.2	Davidson, Eric	4,100	4,100	4,100	0	311		1		
6.14-1-5.2	Davies, Robert J.	146,400	142,300	146,400	0	312	W	1		
13.00-2-47.2	Davis, Adam L.	91,200	20,000	91,200	0	210		1		
21.00-1-39.3	Davis, Christopher J.	115,100	23,100	115,100	0	210		1		
13.13-2-21.1	Davis, Daniel L.	23,500	23,500	23,500	0	311		1		
13.13-2-25.1	Davis, Daniel L.	113,500	26,600	113,500	0	210		1		
13.13-2-25.2	Davis, Daniel L.	43,400	20,000	43,400	0	312		1		
Page Totals	Parcels	37	5,139,600	2,064,501	5,377,860					

Parcel Id	Name	2021	2022		Res Pct	Prp Cls	O C	R S	T C	Account Nbr
		Total Av	Land Av	Total Av						
33.00-1-20.12	Davis, David W.	94,800	21,500	94,800	0	210		1		
33.00-1-20.131	Davis, Eric C.	73,500	50,100	73,500	0	270		1		
33.00-1-20.11	Davis, Gary A.	2,600	2,600	2,600	0	311		1		
33.00-1-20.3	Davis, Gary Allen	90,500	24,500	90,500	0	210		1		
43.00-1-2.5	Davis, Howard P.	181,500	39,300	181,500	0	240		1		
44.00-1-17.3	Davis, Janice	96,950	71,500	97,950	0	270		1		
33.00-1-20.8	Davis, Jessica L.	91,100	23,100	91,100	0	210		1		
44.00-1-17.2	Davis, Joy	112,000	28,800	112,000	0	270		1		
44.00-1-17.5	Davis, Joy L.	8,600	8,600	8,600	0	314		1		
32.11-2-2.111	Davis, Kraig L.	105,500	20,600	105,500	0	220		1		
32.11-1-2	Davis, Nicole Mae	178,650	28,500	178,650	0	210		1		
43.00-1-6.3	Davis, Peter R.	97,000	21,000	97,000	0	210		1		
12.12-1-1.-1538	Davis, Robert M.	255,000	0	255,000	0	260	A	1		
12.12-1-1.-5631	Davis, Robert M.	10,000	0	10,000	0	312	W	1		
44.00-1-2	Davis, Rory	299,200	140,000	299,200	25	112		1		
13.18-1-24	Davis, Stacy L.	59,500	19,200	59,500	0	210		1		
13.18-1-25.2	Davis, Stacy Lee	41,000	22,600	66,700	0	270		1		
43.00-1-6.6	Davis, Tyler	148,500	25,800	148,500	0	210		1		
32.00-2-6	Davis, Wanda C.	112,400	84,300	112,400	80	240		1		
12.12-1-1.-0216	Davison, Joan E.	225,500	0	225,500	0	260	A	1		
21.00-2-6.5	Daye, Mark A.	9,600	9,600	9,600	0	314		1		
12.12-1-1.-0358	DeCesare, Joshua	545,900	0	545,900	0	260	A	1		
12.12-1-1.-5532	DeCesare 2012 Revocable Trust	125,000	0	125,000	0	312	W	1		
32.19-1-1	Decker, Donald	132,000	20,500	132,000	0	210		1		
12.12-1-1.-0204	Decker, Margaret M.	149,500	0	149,500	0	260	A	1		
6.14-1-20	DeCuffa, Joseph J.	685,000	400,000	685,000	0	260	W	1		
12.12-1-1.-0065	Deferio, Patricia H.	220,000	0	220,000	0	260	B	1		
5.00-1-11.1	DeGraw, Edward D.	75,400	97,500	107,900	0	260	W	1		
5.00-1-11.2	DeGraw, Edward D.	85,900	79,500	107,400	0	260	W	1		
13.13-2-31.822	Delaney, Christopher H.	151,700	48,100	151,700	0	210		1		
12.12-1-1.-1659	Delaney, Coleen A.	87,900	0	87,900	0	260	A	1		
21.00-1-11.5	Delano Estate, Elizabeth	104,800	52,100	104,800	0	240		1		
6.13-1-10	DeLeo, Alfred L.	290,000	238,000	290,000	0	260	W	1		
12.12-1-1.-0080	Delgado, Jane Ellen	200,000	0	200,000	0	260	B	1		
12.12-1-1.-5579	Delgado, Jane Ellen	16,700	0	16,700	0	312	W	1		
12.12-1-1.-0241	DelGuidice, John	122,300	0	122,300	0	260	A	1		
13.00-2-17.32	DeMarcado, Matthew D.	167,850	48,000	167,850	0	240		1		
Page Totals	Parcels	37	5,453,350	1,625,300	5,534,050					

Parcel Id	Name	2021	2022		Res Pct	Prp Cls	O C	R S	T C	Account Nbr
		Total Av	Land Av	Total Av						
6.13-1-27.9	Demario, Louis B.	468,800	215,000	468,800	0	260	W	1		
6.18-1-6.211	Denmark, Joan R.	216,000	110,000	216,000	0	260	W	1		
53.10-1-9	Denner, Ronald A.	71,100	20,200	75,100	0	210		1		
44.00-1-10.3	Denny, Colton	54,200	22,800	54,200	0	270		1		
13.18-1-26	Denny, Samuel J.	115,000	20,000	115,000	0	210		1		
12.12-1-1.-275B	Denver, Deanna D.	212,600	0	212,600	0	260	A	1		
44.00-1-6.4	DeRosia, Brandon	126,160	22,000	131,160	0	210		1		
53.00-1-10.21	Derouin, Derek	82,200	20,600	82,200	0	210		1		
53.10-1-10	Derouin, Michael J.	103,000	20,000	103,000	0	210		1		
53.10-1-22	Derouin, Randy S.	123,800	20,000	128,800	0	210		1		
32.15-1-9	Derouin, Richard Francis	163,500	25,000	187,000	0	220		1		
43.00-1-1.21	Derouin, Roy C.	33,400	20,000	33,400	0	270		1		
6.00-1-15	DeRycke, Jessica A.	80,100	51,800	80,100	0	260	W	1		
6.00-1-35.7	Desgrosiellier, Amanda	72,100	30,500	72,100	0	270		1		
44.00-1-9.11	Desormeau, Julia	13,000	13,000	13,000	0	323		1		
44.00-1-9.15	Desormeau, Julia	13,000	13,000	13,000	0	311		1		
53.00-1-13.42	Desormeau, Philip	112,200	22,500	112,200	0	210		1		
53.00-1-13.52	Desormeau, Phillip R. III.	57,200	21,000	57,200	0	270		1		
6.13-1-22.1	Devito, Robert M.	90,100	90,100	90,100	0	311	W	1		
13.13-3-21.1	DF Realty LLC	1,116,800	636,300	1,146,800	0	570	W	1		
13.13-3-65.3	DF Realty LLC	15,100	15,100	15,100	0	330		1		
13.13-3-65.6	DF Realty LLC	160,000	55,000	210,000	0	449		1		
32.15-1-53	Di Bella, Juan D.	219,600	20,000	219,600	0	210		1		
32.15-1-54	Di Bella, Juan D.	4,400	4,400	4,400	0	311		1		
32.11-1-93.32	Diabo, James	35,400	20,000	35,400	0	270		1		
13.13-2-29	Diaz, Penny	190,000	37,300	190,000	0	210		1		
32.00-2-10	Dibble, Ann R.	168,700	44,000	168,700	0	240		1		
32.00-2-12	Dibble, Ann R.	14,200	14,200	14,200	0	323		1		
13.00-2-1.3	Dick, Diane M.	200	200	200	0	314		1		
12.12-1-1.-0083	Dick, Jennifer	150,300	0	150,300	0	260	B	1		
12.12-1-1.-0436	Dickson, Katharine	78,800	0	78,800	0	260	A	1		
12.12-1-1.-5613	Dickson, Katherine	18,000	0	18,000	0	312	W	1		
32.15-1-46	Diefendorf, Brittany S.	105,000	20,000	105,000	0	210		1		
13.13-2-42	Dillenback, Sean F.	157,500	33,800	157,500	0	210		1		
13.13-2-5	Dillenback, Thomas	222,000	131,500	222,000	0	210	W	1		
53.00-1-13.31	Dimock, Shelia	119,400	24,500	119,400	0	210		1		
33.00-1-3	Dingman, Dale R.	42,500	42,500	42,500	0	321		1		
Page Totals	Parcels	37	5,025,360	1,856,300	5,142,860					

Parcel Id	Name	2021	2022		Res Pct	Prp Cls	O C	R S	T C	Account Nbr
		Total Av	Land Av	Total Av						
33.00-1-35	Dingman, Dale R.	199,800	46,800	158,600	0	210	1			
22.00-1-7.31	Dion, Michael G.	137,500	23,000	137,500	0	210	1			
6.00-1-19.2	DiTrinco, Susanne	225,000	67,600	225,000	0	210	1			
6.18-1-52.21	DiTrinco, William	5,900	5,900	5,900	0	311	1			
13.13-3-80.21	DM Shaver Properties LLC	61,200	61,200	151,200	0	331	1			
32.15-1-78	DOHL Development Corp.	262,400	17,300	262,400	0	454	1			
32.11-2-2.13	Dolan, Shane S.	119,000	21,200	119,000	0	210	1			
12.12-1-1.-1714	Dombrowski, Linda	214,900	0	214,900	0	210	1			
32.11-2-2.5	Dominie, Erica K.	83,800	21,700	83,800	0	210	1			
54.00-1-3	Donaghue, Dennis P. III.	140,000	23,200	140,000	0	210	1			
22.00-1-25.22	Donato, Sharon L.	60,000	22,800	60,000	0	270	1			
32.11-2-2.2	Donnelly, Richard L.	89,000	20,600	90,000	0	210	1			
32.15-1-34.31	Donovan, Donald	14,000	14,000	14,000	0	310	1			
32.15-1-21	Donovan, Jacqueline E.	67,000	14,900	67,000	0	210	1			
21.00-1-31	Donovan, John	143,900	75,700	143,900	0	240	1			
32.11-2-2.18	Donovan, John W.	66,700	20,600	66,700	0	210	1			
32.15-1-63	Donovan Irrev Trst, Donald E.	49,200	23,800	49,200	0	270	1			
32.15-1-82	Donovan Irrev Trust, Donald E.	115,800	27,600	115,800	0	210	1			
32.11-1-77.1	Donovan Irrevocable Trust, Donald E.	55,600	11,800	55,600	0	220	1			
21.00-1-13.2	Doolittle, James	1,200	1,200	1,200	0	910	1			
21.00-1-50	Doolittle, James	1,400	1,400	1,400	0	910	1			
21.00-1-11.91	Doolittle, James A.	4,500	4,500	4,500	0	314	1			
21.00-1-11.92	Doolittle, James A.	4,700	4,700	4,700	0	311	1			
21.00-1-47	Doolittle, James A.	5,600	5,600	5,600	0	910	1			
21.00-1-51	Doolittle, James A.	1,400	1,400	1,400	0	910	1			
21.00-1-43	Doolittle, James A. Jr.	49,000	17,900	49,000	0	270	1			
21.00-1-44	Doolittle, James A. Jr.	44,500	20,000	44,500	0	270	1			
22.00-1-1.1	Doolittle, James A. Jr.	18,300	18,300	18,300	0	105	1			
32.11-2-2.14	Doolittle, Lisa M.	89,900	21,000	89,900	0	210	1			
13.00-2-24.2	Doolittle, Richard	66,400	21,000	66,400	0	270	1			
21.00-2-17	Doolittle, Richard A.	84,600	22,200	84,600	0	210	1			
21.00-1-11.41	Doolittle (aka James Anson), James A.	101,700	28,300	101,700	0	240	1			
21.00-1-11.22	Doolittle (aka James Anson), James A.	18,000	18,000	18,000	0	105	1			
21.00-1-49	Dorr, Howard E.	1,100	1,100	1,100	0	910	1			
13.00-2-27.2	Dorr, Matthew R.	9,400	9,400	9,400	0	314	1			
13.18-1-18.2	Dorr, Steven F. III.	48,000	20,000	48,000	0	210	1			
12.12-1-1.-0857	Dorrity, Terry	500,000	0	500,000	0	210	1			
Page Totals	Parcels	37	3,160,400	735,700	3,210,200					

Parcel Id	Name	2021	2022		Res Pct	Prp Cls	O C	R S	T C	Account Nbr
		Total Av	Land Av	Total Av						
32.11-1-93.722	Dowey, Andrew W.	243,000	21,300	287,900	0	210		1		
13.00-2-52	Downing, Douglas A.	40,000	40,000	40,000	0	321		1		
12.12-1-1.-5648	Doyle, Paul	15,000	0	15,000	0	312	B	1		
12.12-1-1.-1683	Doyle Trustee, Maureen	203,000	0	203,000	0	260	A	1		
32.00-2-15.26	Drake, Jason L.	151,500	22,500	151,500	0	210		1		
6.18-1-3.15	Drake, John H.	50,000	45,900	50,000	0	270		1		
6.18-1-3.14	Drake, Richard L.	166,800	42,500	166,800	0	210		1		
32.19-1-11	Draper, Scott A.	126,000	21,500	126,000	0	210		1		
6.18-1-19	Driscoll, Lori A.	100,400	40,400	100,400	0	260		1		
13.13-3-45	Du Flo, David J.	425,400	125,000	425,400	0	260	W	1		
32.15-1-37	Duda, Edward R. III.	119,000	16,600	119,000	0	210		1		
32.11-2-2.4	Duda, Katherine	86,100	20,400	86,100	0	210		1		
13.05-1-12.1	Dudley Life Tenant, Richard A. Jr.	42,700	40,000	42,700	0	312	W	1		
13.05-1-12.2	Dudley Life Tenant, Richard A. Jr.	359,000	125,100	359,000	0	260	W	1		
33.00-1-21	Duffany, Fred A.	268,000	183,300	268,000	33	112		1		
43.00-1-15.2	Duffany, Matthew	140,300	23,100	140,300	0	210		1		
12.12-1-1.-0003	Duffy, Claire Gefell	142,100	0	142,100	0	210	A	1		
32.11-1-14.1	Dulmage, Erin E.	5,900	5,900	5,900	0	311		1		
32.11-1-14.2	Dulmage, Erin E.	126,000	18,500	126,000	0	210		1		
13.00-2-19.1	Dunning, Leanna A.	51,760	20,000	51,760	46	210		1		
21.00-2-20.11	Durand, Nicholas	30,000	9,000	9,000	0	311		1		
21.00-2-20.5	Durand, Nicholas	253,000	24,000	253,000	0	210		1		
21.00-1-2.4	Durand, Lori M.	10,300	10,300	10,300	0	314		1		
6.00-1-33.2	Durand Bros LLC	421,800	34,100	421,800	35	486		1		
21.00-1-2.1	Durands East Edge Ranch Inc	236,200	67,300	236,200	0	117		1		
44.00-1-9.14	Durgan, Perry J. Jr.	13,000	13,000	13,000	0	311		1		
21.00-2-14.2	Durocher, Leo G. II.	89,300	24,000	89,300	0	210		1		
12.12-1-1.-0159	Dutfield, Stewart A.	215,500	0	215,500	0	260	A	1		
21.00-2-13.8	Dutton, Mark E.	211,000	21,500	211,000	0	210		1		
13.13-2-31.841	Dvornski, James R.	25,000	20,000	25,000	0	312		1		
21.00-2-13.6	Dwyer, Toby J.	303,000	24,100	303,000	0	210		1		
32.15-1-43	Dwyer, Toby J.	30,000	20,000	30,000	33	283		1		
32.15-1-44	Dwyer, Toby J.	9,000	6,000	9,000	0	312		1		
22.00-1-9.3	Dwyer, William Michael Ryan	12,800	12,800	12,800	0	323		1		
21.00-2-13.1	Dwyer's Const & Excavating	38,500	38,500	38,500	0	322		1		
21.00-2-13.7	Dwyer's Const & Excavating	10,000	10,000	10,000	0	311		1		
22.00-1-13.22	Dyer, Scot	7,500	7,500	7,500	0	314		1		

Parcel Id	Name	2021	2022		Res Pct	Prp Cls	O C	R S	R S	T C	Account Nbr
		Total Av	Land Av	Total Av							
12.12-1-1.-0366	Dziewisz, Daniel S. Sr.	258,600	0	258,600	0	260	A	1			
12.12-1-1.-5524	Dziewisz, Daniel S. Sr.	45,200	0	45,200	0	312	W	1			
6.13-1-14	Earl, James	300,000	200,000	300,000	0	260	W	1			
6.00-1-38	East Brown LLC	112,100	62,100	112,100	0	260	W	1			
33.00-1-27	Eastman, Harvey Jr.	116,100	26,300	116,100	0	210		1			
33.00-1-28.2	Eastman, Harvey W.	10,300	10,300	10,300	0	311		1			
6.46-1-8	Eaton, Bradley S.	255,000	169,100	275,000	0	260	W	1			
43.00-1-17.2	Ebbing, Charles A.	175,400	24,000	175,400	0	210		1			
53.00-1-24.2	Ebblie, John	119,200	16,900	119,200	0	210		1			
53.00-1-25.1	Ebblie, John	27,200	27,200	27,200	0	120		1			
53.10-1-34.1	Ebblie, John	91,000	89,700	91,000	0	120		1			
12.12-1-1.-0133	Eckart, Renate	403,000	0	403,000	0	260	A	1			
12.12-1-1.-5559	Eckart, Renate	42,000	0	42,000	0	312	W	1			
21.00-2-12.222	Eckert, Brian W.	100,000	20,000	100,000	0	210		1			
22.00-1-31.2	Eckert, Brian W.	44,700	44,700	44,700	0	105		1			
43.00-1-7.1	Eckert, Dennis	59,820	20,000	59,820	0	270		1			
13.00-2-25	Eckert, Dennis C.	22,500	20,000	22,500	0	210		1			
43.00-1-10.121	Eckert, Dennis C.	338,000	209,400	338,000	0	112		1			
43.00-1-10.122	Eckert, Dennis C.	89,000	22,500	89,000	0	210		1			
43.00-1-10.2	Eckert, Dennis C.	56,500	21,300	56,500	0	270		1			
43.00-1-10.5	Eckert, Dennis C.	51,525	21,000	51,525	0	210		1			
43.00-1-10.8	Eckert, Dennis C.	11,000	11,000	11,000	0	314		1			
13.10-1-28.3	Eckert, Diane D.	83,000	33,800	86,000	0	210		1			
43.00-1-10.4	Eckert, Donald G.	144,100	22,000	151,100	0	210		1			
43.00-1-10.7	Eckert, Donald Glenn	10,800	10,800	10,800	0	314		1			
21.00-2-12.221	Eckert, Kaleb M.	70,000	41,200	70,000	0	270		1			
21.00-2-19.31	Eckert, Kaleb M.	35,800	35,800	35,800	0	120		1			
21.00-2-19.32	Eckert Rev Trust, Timothy J.	16,400	16,400	16,400	0	120		1			
5.00-1-18	Eel Bay Properties LLC	163,000	150,000	187,000	0	260	W	1			
5.00-1-24	Eel Bay Properties LLC	100	100	100	0	311	W	1			
5.00-1-25	Eel Bay Properties LLC	100	100	100	0	311	W	1			
13.05-1-13.2	Eggleston, Lonny E.	167,800	36,600	238,500	0	260		1			
13.13-2-72	Ehle, Joseph S.		20,000	20,000	0	240	W	1			
6.18-1-51.5	Eischens, David	500,000	184,500	500,000	0	260	W	1			
6.18-1-51.3	Eischens, David M.	125,300	158,000	165,000	0	312	W	1			
6.18-1-51.4	Eischens, David M.	35,000	35,000	35,000	0	314		1			
53.10-1-1	Eisele, William	82,000	22,800	82,000	0	210		1			
Page Totals	Parcels		37	4,161,545	1,782,600	4,345,945					

Parcel Id	Name	2021	2022		Res Pct	Prp Cls	O C	R S	T C	Account Nbr
		Total Av	Land Av	Total Av						
21.10-1-35	Eisenhauer, Chris A.	12,400	12,400	12,400	0	314		1		
13.06-1-26	Elder, William J. III.	328,500	120,000	328,500	0	260	W	1		
21.00-1-7.22	Eliopoulos, Bruce V.	145,000	20,700	145,000	0	210		1		
6.00-1-1.4	Elliott, C Michael	640,000	302,900	640,000	0	210	W	1		
6.00-1-1.2	Elliott, Kathryn B.	630,000	279,800	630,000	0	210	W	1		
6.138-1-44	Engle, David J.	24,600	24,600	24,600	0	311		1		
6.138-1-45	Engle, David J.	18,400	18,400	18,400	0	311		1		
6.138-1-49	Engle, David J.	120,000	87,500	120,000	0	260	W	1		
6.138-1-50	Engle, Howard M. Jr.	145,000	108,900	145,000	0	260	W	1		
33.00-1-17.8	Engle, Mark	68,100	24,500	68,100	0	210		1		
6.18-1-6.22	Erhardt, Mark	195,750	100,000	195,750	0	260	W	1		
13.18-1-9	Ericzon, Lisa	118,300	20,000	118,300	0	210		1		
13.00-2-22	Ericzon, Lisa E.	206,000	77,700	206,000	0	112		1		
13.18-1-35	Ericzon, Lisa E.	1,100	1,100	1,100	0	311		1		
22.00-1-18	Esch Trustee, Dennis L.	49,300	49,300	49,300	0	120		1		
22.00-1-19	Esch Trustee, Dennis L.	16,800	16,800	16,800	0	120		1		
22.00-1-25.1	Esch Trustee, Dennis L.	96,400	108,100	108,100	0	105		1		
32.11-2-2.118	Esch Trustee, Dennis L.	29,750	84,000	84,000	0	105		1		
33.00-1-10.2	Esch Trustee, Dennis L.	55,360	55,360	55,360	0	105		1		
32.11-1-12	Esford, Nicholas F.	50,400	20,000	50,400	0	457		1		
22.00-1-10	Espinoza, Michael	149,200	22,900	149,200	0	210		1		
6.00-1-33.11	Essig, Benjamin	40,000	40,000	40,000	0	330		1		
13.05-1-9	Essig, Benjamin	10,000	10,000	10,000	0	311		1		
12.12-1-1.-0291	Estabrook, Todd	324,500	0	324,500	0	260	B	1		
12.12-1-1.-5522	Estabrook, Todd	74,300	0	74,300	0	312	W	1		
6.13-1-38	Estelle, Charles J.	255,000	175,000	255,000	0	260	W	1		
5.238-1-13	Eustance Trust, Nancy G.	268,500	140,000	268,500	0	260	W	1		
5.238-1-27	Eustance Trust, Nancy G.	2,500	2,500	2,500	0	314		1		
33.00-1-17.62	Evangelical Lutheran Church	11,000	11,000	11,000	0	311		8		
33.00-1-17.63	Evangelical Lutheran Church	1,600	1,600	1,600	0	314		8		
33.00-1-26	Evangelical Lutheran Church	175,000	15,000	175,000	0	620		8		
32.15-1-47	Evans, John D.	105,000	24,100	105,000	0	210		1		
22.00-1-13.21	Evans, Nicole	7,500	7,500	7,500	0	314		1		
22.00-1-13.3	Evans, Nicole	7,500	7,500	7,500	0	314		1		
22.00-1-13.4	Evans, Nicole	15,000	15,000	15,000	0	314		1		
21.10-1-24.2	Evans, Nicole M.		20,000	53,000	0	270		1		
6.06-1-3	Evans, Patrick L.	206,000	158,000	206,000	0	260	W	1		
Page Totals	Parcels	37	4,603,760	2,182,160	4,722,710					

Parcel Id	Name	2021	2022		Res Pct	Prp Cls	O C	R S	T C	Account Nbr
		Total Av	Land Av	Total Av						
6.06-1-4.3	Evans, Patrick L.	2,300	2,300	2,300	0	314		1		
21.00-1-76.6	Evans, Todd Michael	161,600	24,600	161,600	0	210		1		
12.12-1-1.-0440	Evans, Walter F. III.	139,000	0	139,000	0	260	A	1		
33.00-1-12.8	Exit 49 Self Storage LLC	200,000	30,000	200,000	0	442		1		
32.11-1-70	F K Gailey Co Inc	79,000	20,300	79,000	0	441		1		
22.00-1-5	Fabrizio, David C.	10,200	25,560	25,560	0	323		1		
22.00-1-6	Fabrizio, David C.	191,900	68,400	191,900	0	312		1		
43.00-1-19	Facaine, Moses F. Jr.	156,300	20,200	156,300	0	210		1		
6.00-1-21	Fahning, William	299,900	144,900	299,900	0	260	W	1		
13.00-2-45.4	Falba, Pimchanok	127,800	20,000	127,800	0	210		1		
6.46-1-6.2	Fancher, James	30,000	30,000	30,000	0	311		1		
53.10-1-26	Fanning, Thomas A.	154,000	20,000	154,000	0	210		1		
22.00-1-13.24	Farless, Joseph	7,500	7,500	7,500	0	314		1		
22.00-1-13.25	Farless, Joseph	7,500	7,500	7,500	0	314		1		
22.00-1-13.26	Farless, Joseph	7,500	7,500	7,500	0	314		1		
21.10-1-23	Farless, Joseph W.	59,200	15,000	59,200	0	210		1		
32.11-2-2.17	Farmer, Joshua J.	113,000	21,200	113,000	0	210		1		
13.13-3-15.2	Farney, Nancy D Storino	257,000	192,000	257,000	0	220	W	1		
13.13-3-71.2	Farney, Nancy D Storino	34,000	13,600	34,000	0	260		1		
13.09-1-57	Farrell, Gregory E.	260,000	156,500	260,000	0	260	W	1		
13.13-2-63	Farrell, Scott T.	110,000	27,300	110,000	0	215		1		
44.00-1-9.12	Farrell, Timothy R. Jr.	98,600	25,800	98,600	0	210		1		
12.12-1-1.-5556	Fearon, Zoe A.	46,600	0	46,600	0	312	W	1		
12.12-1-1.-0079	Fearon, Zoe Ann	323,200	0	323,200	0	260	B	1		
44.00-1-16.8	Feng, Zixia	11,500	11,500	11,500	0	105		1		
12.12-1-1.-0560	Ferguson, Glenn R.	140,000	0	140,000	0	210	A	1		
13.05-1-1.41	Ferncliff Inc	29,200	29,200	29,200	0	323		1		
13.05-1-1.41-701	Ferncliff Inc	800	800	800	0	311		1		
13.10-1-25	Ferrucci, Michael	245,700	51,300	245,700	0	210		1		
13.09-1-52	Finagan, Linda L.	606,800	421,000	606,800	0	260	W	1		
13.09-1-23.1	Fineview Methodist Church	165,000	28,400	165,000	0	620		8		
12.12-1-1.-0148	Finger, David	215,000	0	215,000	0	260	A	1		
12.12-1-1.-0170	Finger, James A.	80,000	0	80,000	0	210		1		
12.12-1-1.-5570	Finger, Pamela	37,300	0	37,300	0	312	W	1		
44.00-1-19	Finster, Steven	8,900	8,900	8,900	0	910		1		
13.06-1-32.2	First River Associates	50,000	50,000	50,000	0	330		1		
13.06-1-33	First River Associates	195,300	195,300	195,300	0	330		1		
Page Totals	Parcels		37	4,661,600	1,676,560	4,676,960				

Parcel Id	Name	2021	2022		Res Pct	Prp Cls	O C	R S	T C	Account Nbr
		Total Av	Land Av	Total Av						
43.00-1-12.62	Fischer, Kevin	261,210	30,290	261,210	70	210		1		
32.15-1-42	Fisher, George	115,000	23,000	115,000	99	210		1		
32.15-1-41	Fisher, George N.	600	600	600	0	311		1		
6.13-1-34	Fisher, Joseph F.	101,000	46,500	101,000	0	210	W	1		
13.13-3-34	Fishers Landing Fire Dept Inc	240,000	15,700	240,000	0	662		8		
54.00-1-2	Fitchette, Allen	55,000	20,000	55,000	0	210		1		
32.19-1-53	Fitchette, Joan N.	132,000	22,600	132,000	0	210		1		
54.00-1-14.21	Fitchette, Kim D.	13,200	12,000	13,200	0	312		1		
32.11-1-76	Fitchette, Kim David	126,400	16,300	126,400	0	210		1		
43.00-1-31.2	Fitchette, Terry William	94,500	22,000	94,500	0	210		1		
21.00-1-67.21	Fitchette, Tiffany L.	88,800	27,400	88,800	0	210		1		
12.12-1-1.-1533	Fitelson, Arthur J.	280,000	0	280,000	0	260	B	1		
12.12-1-1.-5626	Fitelson, Arthur J.	30,000	0	30,000	0	312	W	1		
53.10-1-2	Fitzgerald, John W.	77,000	26,000	77,000	0	210		1		
6.18-1-3.652	Fitzgibbons, John P.	56,900	56,900	56,900	0	311		1		
12.12-1-1.-1575	Flaherty, Timothy R.	52,000	0	52,000	0	260	A	1		
12.12-1-1.-5644	Flaherty, Timothy R.	3,500	0	3,500	0	312	W	1		
6.138-1-8	Fleming, Matthew J.	100,000	78,700	100,000	0	260	W	1		
21.10-1-4.1	Flick, Carol	126,000	23,700	126,000	0	210		1		
6.00-1-16.2	Flick, Vicki	42,800	42,800	42,800	0	260	W	1		
13.18-1-15	Flint, David	56,690	20,000	56,690	0	210		1		
13.18-1-14	Flint, David N.	41,800	14,800	41,800	0	210		1		
13.18-1-16	Flint, David N.	4,800	4,800	4,800	0	314		1		
13.18-1-20	Flint, David N.	30,000	10,000	30,000	0	620		1		
44.00-1-16.43	Flores, Roberto Ayllon	49,500	19,700	49,500	0	112		1		
12.12-1-1.-0068	Fluchere, Marion	170,000	0	170,000	0	260	B	1		
21.00-1-12	Fluckiger, Joseph	128,600	44,600	182,400	87	240		1		
12.12-1-1.-0867	Flynn Trustee, Ann	416,000	0	416,000	0	260	B	1		
12.12-1-1.-5551	Flynn Trustee, Ann	19,800	0	19,800	0	312	W	1		
22.00-1-21	Foisy, Matthew C.	136,000	22,900	136,000	0	210		1		
12.12-1-1.-0240	Foley, Christopher T.	171,000	0	171,000	0	260	A	1		
13.13-3-41.1	Fontana Revocable Trust, Lawrence & Beth A	205,000	125,000	205,000	0	260	W	1		
54.00-1-4.44	Forbes, Brian M.	80,600	20,800	80,600	0	210		1		
54.00-1-4.45	Forbes, Brian M. Jr.	146,000	23,900	146,000	0	210		1		
32.15-1-34.2	Forbes, Joel	72,900	27,300	72,900	0	270		1		
54.00-1-4.47	Forbes, Steven P.	228,000	30,000	228,000	0	210		1		
32.15-1-13	Ford Life Tenant, Marie T.	111,800	25,100	111,800	0	210		1		
Page Totals	Parcels		37	4,064,400	853,390	4,118,200				

Parcel Id	Name	2021	2022		Res Pct	Prp Cls	O C	R S	T C	Account Nbr
		Total Av	Land Av	Total Av						
12.12-1-1.-0526	ForeverYoungs Legacy LLC	207,000	0	207,000	0	260	A	1		
21.10-1-5	Forger Marceau Industries	193,500	193,500	193,500	0	720		1		
21.10-1-1	Forger Marceau Industries Inc	150,000	25,000	150,000	0	449		1		
21.10-1-2	Forger Marceau Industries Inc	47,120	20,000	47,120	0	210		1		
12.12-1-1.-0328	Fosseway LLC	153,200	0	153,200	0	260	A	1		
13.09-1-80	Foster, Drew W.	700,000	292,200	700,000	0	260	W	1		
13.09-1-81	Foster, Guy Jamison	800	800	800	0	311	W	1		
13.13-3-6	Foster, Guy Jamison	800	800	800	0	311	W	1		
13.13-2-31.872	Foster, Seth Michael	167,000	50,000	167,000	0	210		1		
12.12-1-1.-0883	Foster, Sidney C. Jr.	162,200	0	162,200	0	260	B	1		
13.09-1-82	Foster Trustee, Guy J.	365,700	258,100	365,700	0	260	W	1		
22.00-1-25.3	Fountain, Marcy M.	147,150	25,000	147,150	0	240		1		
13.13-2-68	Fox, Lori	84,200	19,400	84,200	0	210		1		
6.14-1-13	Franklin, Charles C. Jr.	290,000	180,000	290,000	0	260	W	1		
12.12-1-1.-1069	Frattra Trust Agreement	212,000	0	212,000	0	260	A	1		
12.12-1-1.-5634	Frattra Trust Agreement	11,100	0	11,100	0	312	W	1		
32.11-1-50	Frattali, Michael P.	89,500	25,100	89,500	0	210		1		
32.11-2-2.9	Freeman, Jessica L.	97,100	21,200	97,100	0	210		1		
5.00-1-21	French, Daniel J.	140,700	46,900	140,700	0	260	W	1		
12.12-1-1.-0129	Freyer, Barbara	200,000	0	200,000	0	260	A	1		
6.00-1-31	Friedman Baker, Danida	130,900	49,000	241,900	0	170		1		
13.06-1-57.221	Frink, Devin	3,600	15,000	15,000	0	311		1		
13.06-1-57.223	Frink, Devin	130,000	33,800	264,500	0	210		1		
6.14-1-14	Frisbie, Frederick L.	190,000	172,000	190,000	0	260	W	1		
6.14-1-15	Frisbie, Frederick L.	80,000	50,000	80,000	0	260	W	1		
21.10-1-31	Frost, Charles F. Jr.	43,500	20,000	43,500	0	270		1		
13.10-1-6	Fruce, Gabriela	666,900	292,000	666,900	0	210	W	1		
13.13-3-18.2	Fruehling As Trustee, Gene R.	295,900	130,000	295,900	0	260	W	1		
43.00-1-12.9	Fuller, Daniel P.	140,000	24,000	140,000	0	240		1		
21.10-1-7.1	Fuller, Mathew Stephen	15,900	15,900	15,900	0	311		1		
13.10-1-15.2	Fulmer, Christopher G.	70,000	60,000	70,000	0	331		1		
12.12-1-1.-1052	Fulmer, Hugh Scott	430,000	0	430,000	0	260	B	1		
12.12-1-1.-5580	Fulmer, Hugh Scott	28,400	0	28,400	0	312	W	1		
12.12-1-1.-5656	Fulmer, Hugh Scott	20,000	0	20,000	0	312		1		
13.05-1-24.5	Fulton, Mary Beth	177,450	177,450	177,450	0	311		1		
6.13-1-23	Furlong, Tyson	237,000	173,200	237,000	0	260	W	1		
6.18-1-15	Gage, John	60,000	46,500	67,500	0	270		1		
Page Totals	Parcels	37	6,138,620	2,416,850	6,403,020					

Parcel Id	Name	2021	2022		Res Pct	Prp Cls	O C	R S	T C	Account Nbr
		Total Av	Land Av	Total Av						
12.12-1-1.-5630	Gaggin, Thomas Jr.	14,100	0	14,100	0	312	W	1		
12.12-1-1.-1532	Gaggin, Tom	150,000	0	150,000	0	260	B	1		
13.13-3-57	Gagliano, Peter	101,200	27,700	101,200	0	270		1		
6.13-1-9	Gallagher, Nora	231,300	188,000	231,300	0	260	W	1		
53.00-1-13.8	Galloway, Michele E.	16,300	16,300	16,300	0	314		1		
13.13-2-6	Garback, Robert M.	129,500	47,500	129,500	0	210	W	1		
21.00-2-13.5	Garceau, Christopher P.	89,000	23,500	105,400	0	210		1		
13.18-1-10	Garceau, Dean A.	37,000	20,000	37,000	0	270		1		
13.18-1-11	Garceau, MacKenzie	45,000	9,000	45,000	0	210		1		
21.00-2-13.4	Garceau, Paul	155,300	23,500	155,300	0	210		1		
32.15-1-34.1	Garcia, Ashley D.	52,500	28,200	52,500	0	210		1		
43.00-1-2.4	Garcia-Moreira, Orquidea G.	178,100	35,900	244,800	0	210		1		
21.00-2-6.2	Gardner, Paul A.	206,100	274,500	274,500	0	314		1		
33.00-1-40.3	Gardner, Paul A. Jr.	71,000	90,544	90,544	0	105		1		
13.18-1-36	Garlock Estate, William	14,400	14,400	14,400	0	314		1		
13.00-2-49.2	Garnsey, Harold	119,400	21,900	119,400	0	210		1		
13.00-2-32.1	Garnsey, Harold L.	126,400	99,400	126,400	0	105		1		
13.00-2-47.1	Garnsey, Harold L.	135,000	135,000	135,000	0	105		1		
13.00-2-47.3	Garnsey, Harold L.	22,000	6,000	22,000	57	312		1		
13.00-2-51	Garnsey, Harold L.	29,610	29,610	29,610	0	331		1		
21.00-1-3.2	Garnsey, James	45,000	20,000	45,000	0	270		1		
21.00-1-67.3	Garnsey, James Jr.	80,000	17,000	80,000	0	210		1		
13.06-1-42	Garofalo, Peter	160,000	49,100	160,000	0	210		1		
12.12-1-1.-0151	Garofalo, Peter M.	228,000	0	228,000	0	260	A	1		
5.15-1-6	Garrett Trustee, Sandra L.	293,700	126,000	293,700	0	210	W	1		
6.138-1-1	Gates Road Holdings LLC	258,000	49,600	258,000	0	210		1		
12.12-1-1.-1543	Gefell, Richard R.	290,000	0	290,000	0	260	A	1		
12.12-1-1.-1086	Gefell, Rita Agar	148,000	0	148,000	0	260	A	1		
12.12-1-1.-5638	Gefell, Robert R.	9,100	0	9,100	0	312	W	1		
12.12-1-1.-0010	Gefell Trust, Margaret	160,000	0	160,000	0	260	B	1		
12.12-1-1.-5571	Gefell Trust, Margaret	23,400	0	23,400	0	312	W	1		
13.13-3-69	Genovese, Steven A.	69,000	31,000	69,000	0	210		1		
6.18-1-39	Gentile, Alfred T.	1,638,100	438,100	1,638,100	0	260	W	1		
12.12-1-1.-0324	George - Co Trustee, Eileen M.	435,000	0	435,000	0	260	B	1		
12.12-1-1.-5517	George - Co-Trustee , Eileen M.	104,600	0	104,600	0	312	W	1		
12.12-1-1.-0325	George As Trustee, Michael T.	428,000	0	428,000	0	260	B	1		
12.12-1-1.-5529	George Trustee, Michael	68,000	0	68,000	0	260	W	1		
Page Totals	Parcels	37	6,361,110	1,821,754	6,532,154					

Parcel Id	Name	2021	2022		Res Pct	Prp Cls	O C	R S	T C	Account Nbr
		Total Av	Land Av	Total Av						
6.138-1-5.1	George Trustee, Stephen L.	14,100	14,100	14,100	0	311	W	1		
6.138-1-7	George Trustee, Stephen L.	199,000	113,000	199,000	0	260	W	1		
13.13-3-53.2	Gerken, Gary F.	328,100	150,100	328,100	0	260	W	1		
44.00-1-24.1	Getman, Frank J. Jr.	146,600	108,500	204,200	0	112		1		
32.11-1-55	Getman, Mark E. Jr.	162,800	20,000	162,800	0	210		1		
21.10-1-13.3	Getman, Mark E. Sr.	174,300	23,200	174,300	0	210		1		
44.00-1-24.2	Getman, Nathan F.	119,000	20,300	119,000	0	210		1		
21.10-1-36	Getman, Yvonne J.	12,000	12,000	12,000	0	314		1		
13.13-3-72.2	Giambra, Geraldine	123,000	35,800	123,000	0	210		1		
13.13-3-33	Giambra, James S.	112,700	103,000	112,700	0	312	W	1		
13.06-1-49	Gianotti, Richard J.	431,300	250,000	461,300	0	210	W	1		
13.18-1-33	Gibson, Debbie A.	74,900	20,100	74,900	0	210		1		
22.00-1-28.2	Gibson, Patrick Carlton	39,200	25,000	39,200	0	210		1		
22.00-1-28.3	Gibson, Patrick Carlton	24,800	24,800	24,800	0	323		1		
32.00-2-15.32	Giffod, Lydia O.	53,100	22,000	53,100	0	270		1		
12.12-1-1.-0514	Gilbert, Jeffrey R.	122,000	0	122,000	0	260	A	1		
12.12-1-1.-0517	Gilbert, Jeffrey R.	10,000	0	10,000	0	312	A	1		
13.13-3-53.31	Gilden Associates LLC	465,525	107,400	465,525	0	582		1		
21.00-2-2.1	Gill, Lee H.	40,000	40,000	40,000	0	321		1		
21.00-2-2.3	Gill, Lee H.	339,600	45,200	339,600	0	240		1		
21.00-2-9	Gill, Lee H.	199,300	34,800	199,300	0	210		1		
32.00-2-2.2	Gill, Lee H.	410,000	27,800	410,000	0	433		1		
32.00-2-22	Gill, Lee H.	17,000	17,000	17,000	0	323		1		
53.00-1-14.1	Gillete, Richard	38,800	38,800	38,800	0	105		1		
12.12-1-1.-1059	Gillett, Edward R.	210,000	0	210,000	0	210	A	1		
12.12-1-1.-B559	Gillett, Edward R.	12,000	0	12,000	0	312		1		
12.12-1-1.-C559	Gillett, Edward R.	10,000	0	10,000	0	312		1		
12.12-1-1.-0420	Gillett, Jane T.	170,500	0	170,500	0	260	A	1		
32.15-1-49	Gillette, Charles E.	109,000	25,400	109,000	0	210		1		
53.00-1-14.2	Gillette, Ernie	132,300	24,000	132,300	0	210		1		
53.00-1-15.1	Gillette, Richard	136,300	29,800	136,300	0	240		1		
53.00-1-16.1	Gillette, Richard H.	93,200	93,200	93,200	0	105		1		
53.00-1-16.2	Gillette, Timothy A.	93,500	22,100	107,900	0	210		1		
13.10-1-34	Giltz, Clarence A. Jr.	261,700	200,000	261,700	0	260	W	1		
12.12-1-1.-0081	Girardet Trustee, Wayne E.	253,000	0	253,000	0	260	B	1		
12.12-1-1.-1534	Glass, Richard L.	350,000	0	350,000	0	210	B	1		
12.12-1-1.-5625	Glass, Richard L.	7,900	0	7,900	0	312	W	1		
Page Totals	Parcels	37	5,496,525	1,647,400	5,598,525					

Parcel Id	Name	2021	2022		Res Pct	Prp Cls	O C	R S	R S	T C	Account Nbr
		Total Av	Land Av	Total Av							
13.10-1-41	Glider Oil Co Inc The	325,000	65,000	325,000	0	441				1	
21.00-1-33	Glynn, Daniel R.	7,900	7,900	7,900	0	323				1	
12.12-1-1.-0429	Goheen, Matthew	5,000	0	5,000	0	312	A			1	
12.12-1-1.-0428	Goheen, Matthew W.	148,000	0	148,000	0	260	A			1	
21.00-2-4	Gokey, Brian P.	109,000	20,000	109,000	0	270				1	
12.12-1-1.-0837	Goldacker, Henry	225,000	0	225,000	0	260	A			1	
5.00-1-9	Goldberg Miller, Sarah Tyler	375,300	260,400	375,300	0	260	W			1	
44.00-1-6.2	Goodenough, Jeremy J.	106,200	20,100	106,200	0	210				1	
12.12-1-1.-0156	Goodfellow, Cheryl	146,000	0	146,000	0	260	A			1	
12.12-1-1.-0212	Goodfellow, Ryan	121,500	0	121,500	0	260	A			1	
6.00-1-28.2	Goodfriend, Patricia A.	79,400	21,000	79,400	46	270				1	
53.00-1-12.1	Gooding, Lori J.	150,000	20,900	150,000	0	210				1	
12.12-1-1.-0316	Goodyear, Robert J.	216,700	0	216,700	0	260	A			1	
12.12-1-1.-5612	Goodyear, Robert J.	18,000	0	18,000	0	312	W			1	
12.12-1-1.-0293	Goodyear, Todd M.	282,500	0	282,500	0	260	B			1	
44.00-1-13.153	Gordon Trustee, David J.	5,000	5,000	5,000	0	300				1	
22.00-1-28.1	Goring, Carlisle R.	7,000	7,000	7,000	0	314				1	
13.09-1-56	Gorrell, Loren W.	260,000	125,000	260,000	0	260	W			1	
32.15-1-19	Gosier, David P.	70,000	18,300	70,000	0	210				1	
13.10-1-13.4	Gossett, Duane	348,500	264,000	348,500	0	260	W			1	
33.00-1-18.1	Graffam, Raymond Jr.	300	300	300	0	314				1	
32.11-2-2.6	Graham, Charles	86,500	21,100	86,500	0	210				1	
12.12-1-1.-0875	Grajko, Walter E. Jr.	273,800	0	273,800	0	260	B			1	
5.238-1-8	Grandview 45065 LLC	338,000	253,500	338,000	0	260	W			1	
5.238-1-34	Grandview 45065 LLC	2,500	2,500	2,500	0	314				1	
13.13-2-54	Grapes, Robert J.	721,750	207,500	721,750	0	260	W			1	
13.13-3-81	Graves, Cory R.	199,000	21,700	199,000	0	210				1	
12.12-1-1.-0295	Gray, Chester F.	340,000	0	340,000	0	260	B			1	
21.10-1-15	Gray, Mackenzie	58,100	23,500	58,100	80	271				1	
21.10-1-16	Gray, Mackenzie	8,600	8,600	8,600	0	311				1	
12.12-1-1.-5531	Gray, Nancy P.	77,000	0	77,000	0	312	W			1	
32.11-1-7	Gray, Robbie	150,000	23,700	150,000	0	210				1	
13.13-2-30	Graziadei, Michael	54,300	37,000	54,300	0	270				1	
12.12-1-1.-0089	Green, Jeffrey R.	246,600	0	246,600	0	260	B			1	
12.12-1-1.-0023	Greene, Andrew		0	0	0	210	B			1	
12.12-1-1.-5572	Greene, Richard	30,400	0	30,400	0	312	W			1	
12.12-1-1.-0026	Greene, Richard D.	291,000	0	291,000	0	210	B			1	
Page Totals	Parcels		37	5,883,850	1,434,000	5,883,850					

Parcel Id	Name	2021	2022		Res Pct	Prp Cls	O C	R S	T C	Account Nbr
		Total Av	Land Av	Total Av						
13.05-1-8	Greene Structures Inc	93,300	35,000	93,300	0	210		1		
12.12-1-1.-1003	Greenwood, Donald A.	720,000	0	720,000	0	260	B	1		
12.12-1-1.-5516	Greenwood, Donald A.	125,000	0	125,000	0	312	W	1		
22.00-1-8.1	Grell, Christopher	194,500	21,000	194,500	0	210		1		
22.00-1-8.41	Grell, Christopher	84,800	84,800	84,800	0	323		1		
22.00-1-8.2	Grell, Christopher E.	12,000	12,000	12,000	0	311		1		
22.00-1-8.3	Grell, Christopher E.	17,400	17,400	17,400	0	311		1		
32.11-1-90	Grey, Richard	105,200	14,500	105,200	0	210		1		
53.00-1-15.3	Grey, Travis R.	70,000	20,000	70,000	0	270		1		
12.12-1-1.-0017	Gridley Living Trust	167,000	0	167,000	0	260	B	1		
12.12-1-1.-1536	Gridley Living Trust	135,000	0	135,000	0	260	B	1		
21.00-1-68	Griffin, Craig S. Jr.	95,000	45,800	95,000	0	240		1		
6.18-1-6.3	Groemminger, William C.	160,600	110,600	160,600	0	260	W	1		
5.15-1-46	Groffenberg, James	175,900	108,300	175,900	0	260	W	1		
5.238-1-19	Groffenberg, James	108,200	108,200	108,200	0	311	W	1		
32.00-1-10	Grove Cemetery Assoc	97,300	73,900	97,300	0	695		8		
6.14-1-9	Grummons, James D.	255,300	150,000	255,300	0	260	W	1		
12.12-1-1.-275A	Grundman, Steven C.	120,000	0	120,000	0	260	A	1		
12.12-1-1.-5555	Grupp, Edwin	25,400	0	25,400	0	312	W	1		
12.12-1-1.-0036	Gruppe, Edwin B.	440,700	0	440,700	0	260	B	1		
6.18-1-45	Guiliano, Carmen P.	378,300	194,100	378,300	0	260	W	1		
13.18-1-38.32	Gushlaw, Anthony J.	76,000	22,700	76,000	0	210		1		
32.11-2-2.112	Gydesen, Timothy M.	112,500	21,200	112,500	0	210		1		
12.12-1-1.-0018	Hagen, Mary Ellen	304,000	0	304,000	0	260	B	1		
12.12-1-1.-5568	Hagen, Mary Ellen	43,600	0	43,600	0	312	W	1		
12.12-1-1.-5576	Hagen, Mary Ellen	24,000	0	24,000	0	312	W	1		
6.18-1-34.2	Hager, Bronson Q.	1,110,300	881,800	1,110,300	0	260	W	1		
6.18-1-34.1	Hager, Frederick H.	1,182,000	882,000	1,182,000	0	260	W	1		
21.00-1-11.81	Haggerty, James	9,700	9,700	9,700	0	322		1		
13.06-1-11	Hale, R Stephen	570,000	270,000	570,000	0	260	W	1		
13.13-2-31.12	Hall, Loren	130,200	14,000	130,200	0	210		1		
12.12-1-1.-0878	Haller, Howard	296,000	0	296,000	0	260	B	1		
12.12-1-1.-1027	Haller, Richard	220,000	0	220,000	0	260	A	1		
12.12-1-1.-5501	Haller, Richard	25,300	0	25,300	0	312	W	1		
12.12-1-1.-1162	Haller, Richard L.	145,000	0	145,000	0	260	A	1		
12.12-1-1.-0308	Haller, William	263,500	0	263,500	0	260	A	1		
21.00-2-15	Haller, William T.	10,700	10,700	10,700	0	314		1		
Page Totals	Parcels		37	8,103,700	3,107,700	8,103,700				

Parcel Id	Name	2021	2022		Res Pct	Prp Cls	O C	R S	T C	Account Nbr
		Total Av	Land Av	Total Av						
21.00-2-16	Haller, William T.	10,600	10,600	10,600	0	314		1		
32.00-1-17.3	Haller, William T.	29,000	29,000	29,000	0	105		1		
32.00-1-19	Haller, William T.	68,700	68,700	68,700	0	323		1		
44.00-1-9.8	Halliburton, Richard	13,500	13,500	13,500	0	311		1		
6.138-1-20	Halliday, Christopher E.	80,000	24,000	80,000	0	260		1		
13.05-1-16.4	Hamling, Peter A.	125,000	125,000	125,000	0	311		1		
13.05-1-16.2	Hamling, Peter Anthony	277,200	30,000	277,200	0	210		1		
13.05-1-16.3	Hamling, Peter Anthony	125,000	100,000	125,000	0	312		1		
6.18-1-51.1	Hamling, Philip	140,000	130,000	140,000	0	312	W	1		
6.18-1-51.6	Hamling, Philip	65,000	65,000	65,000	0	311		1		
13.05-1-21	Hamling, Philip	285,000	80,000	285,000	0	260	W	1		
13.05-1-16.1	Hamling, Philip B.	66,000	66,000	66,000	0	311	W	1		
13.05-1-18	Hamling, Philip B.	85,000	85,000	85,000	0	311		1		
6.18-1-3.133	Hampton, Dale Allen	246,000	200,000	246,000	0	260	W	1		
6.18-1-3.11	Hampton, David	175,000	175,000	175,000	0	323	W	1		
6.18-1-3.11-301	Hampton, David	10,000	100	10,000	0	474		1		
6.18-1-3.4	Hampton, David	96,000	96,000	96,000	0	311	W	1		
6.18-1-55	Hampton, David	1,600	1,600	1,600	0	311		1		
32.19-1-37	Hand, Donald	14,900	14,900	14,900	0	311		1		
32.19-1-36	Hand, Donald R.	14,800	14,800	14,800	0	311		1		
13.06-1-2	Handley, Stephen C.	327,500	225,000	327,500	0	260	W	1		
12.12-1-1.-0482	Hanretty, David M.	132,300	0	132,300	0	260	A	1		
12.12-1-1.-5504	Hansinger, Amelia Meyers	82,500	0	82,500	0	312	W	1		
12.12-1-1.-1019	Hansinger, Mena	305,000	0	305,000	0	260	B	1		
6.18-1-3.7	Hanyak, Jason	411,000	173,000	411,000	0	210	W	1		
12.12-1-1.-0106	Hanyak Living Trust, James Joseph	253,500	0	253,500	0	260	B	1		
12.12-1-1.-0107	Hanyak Living Trust, James Joseph	10,000	10,000	10,000	0	311		1		
6.138-1-21	Hardwickes Ammex Ltd	45,400	30,000	45,400	0	484		1		
32.00-1-20.5	Hardy, Richard Wayne Sr.	31,000	22,200	85,900	0	270		1		
21.00-1-35	Hargrove, Rachel Jacobs	126,000	26,400	126,000	0	240		1		
33.00-1-1.1	Harris, Larry W. Sr.	98,600	26,300	98,600	0	210		1		
53.00-1-1.24	Hartle, Brooke E.	23,700	22,700	23,700	0	270		1		
53.00-1-1.1	Hartle, Matthew L.	37,000	37,000	37,000	0	322		1		
53.00-1-1.21	Hartle, Matthew L.	244,400	22,200	244,400	0	210		1		
53.00-1-1.23	Hartle, Matthew L.	13,800	13,800	13,800	0	311		1		
6.00-1-35.1	Hartman, Jeremy P.	81,000	81,000	81,000	0	322		1		
13.05-1-3.3	Hartman, Jeremy Paul	500,800	218,700	500,800	0	260	W	1		
Page Totals	Parcels	37	4,651,800	2,237,500	4,706,700					

Parcel Id	Name	2021	2022		Res Pct	Prp CIs	O C	R S	T C	Account Nbr
		Total Av	Land Av	Total Av						
13.05-1-3.4	Hartman, Jeremy Paul	22,200	22,200	22,200	0	311		1		
6.13-1-35	Hartmann, Erich	153,500	60,000	153,500	0	210	W	1		
6.18-1-8.2	Hartshorn, Thomas R.	254,100	163,600	254,100	0	260	W	1		
13.09-1-15	Hartwell, Matthew D.	9,000	9,000	9,000	0	314		1		
13.09-1-59	Hartwell, Matthew D.	382,000	205,300	382,000	0	260	W	1		
13.09-1-78	Hatfield, Susan W.	352,800	271,700	352,800	0	260	W	1		
21.00-1-41.222	Hattersley, William R.	170,700	26,400	170,700	0	210		1		
12.12-1-1.-0076	Hatton, Kevin	275,700	0	275,700	0	260	B	1		
12.12-1-1.-5646	Hatton, Kevin	70,000	0	70,000	0	312	B	1		
33.00-1-18.5	Hattori, Jerome M.	300	300	300	0	314		1		
33.00-1-18.4	Hattori, Jerome Mafnas	300	300	300	0	105		1		
5.15-1-3	Hausner Trustee, Donald S.	212,900	126,000	212,900	0	260	W	1		
33.00-1-28.1	Havens, Patricia A.	200,000	64,000	200,000	87	210		1		
13.13-3-43	Havranek Trustee, Mary L.	254,000	125,000	254,000	0	260	W	1		
13.13-3-52	Hay, Edwina G.	245,000	187,500	245,000	0	260	W	1		
32.11-1-93.743	Hayes, Larry F.	178,100	22,400	178,100	0	210		1		
6.14-1-22.232	Hayes, Michael	357,500	157,500	557,500	0	260	W	1		
12.12-1-1.-0282	Hayley Oak Street LLC	305,000	0	305,000	0	210	A	1		
13.00-2-37	Hayward, Kenneth J.	93,700	20,600	93,700	0	210		1		
21.00-1-34.1	Hazelton, Jeffrey W.	178,900	48,000	178,900	0	240		1		
43.00-1-12.8	Hazlewood, John	165,600	28,000	165,600	0	210		1		
13.06-1-32.5	Heady, Richard Alan	20,000	20,000	20,000	0	314		1		
13.06-1-56	Heady-Simpson, Elisabeth Ann	1,200	1,200	1,200	0	311	W	1		
13.13-2-57.1	Healy, Cindy M.	143,150	100,000	143,150	0	260	W	1		
6.14-1-7	Hearn, Glen	280,800	100,000	280,800	0	260	W	1		
43.00-1-35.1	Heaslip, Clifford A.	170,700	26,400	170,700	0	210		1		
6.18-1-28.1	Hedden Trustee, Robert P.	400,000	203,200	400,000	0	210	W	1		
13.13-3-75	Heinrich, Harold A.	77,400	32,200	77,400	0	210		1		
6.00-1-33.4	Hellings, Dana	156,000	33,400	156,000	0	210		1		
12.12-1-1.-0373	Hellings, Schuyler	169,000	0	169,000	0	260	A	1		
12.12-1-1.-5505	Hellings, Schuyler E.	20,700	0	20,700	0	312	W	1		
32.11-1-5	Hellings, Seth J.	160,900	20,000	160,900	0	210		1		
21.00-2-10.3	Helmer, Jeffrey	90,900	20,900	90,900	0	210		1		
32.11-1-35.1	Helmer, Jeffrey	50,900	11,300	50,900	0	210		1		
32.11-1-35.2	Helmer, Jeffrey	18,800	6,900	18,800	0	484		1		
32.11-1-36	Helmer, Jeffrey	68,600	7,800	68,600	0	411		1		
53.10-1-25	Helmer, Jeremy	27,000	12,900	27,000	0	210		1		
Page Totals	Parcels	37	5,737,350	2,134,000	5,937,350					

Parcel Id	Name	2021	2022		Res Pct	Prp Cls	O C	R S	R S	T C	Account Nbr
		Total Av	Land Av	Total Av							
12.12-1-1.-0028	Helmer, Thomas F.	232,200	0	232,200	0	260	B	1			
13.09-1-38	Henderson, John T.	321,600	171,500	321,600	0	210	W	1			
53.00-1-13.32	Henderson, Robert L.	99,000	20,000	99,000	0	210		1			
21.10-1-37	Henry, Benjamin R J.	197,100	21,000	197,100	0	210		1			
32.15-1-74	Henry, Christopher T.	114,200	20,000	142,200	0	210		1			
43.00-1-2.6	Henry, Joshua R.	123,700	28,500	123,700	0	210		1			
32.19-1-24	Henry Trustee Life Tenant, Donald E.	362,600	188,000	362,600	0	240		1			
12.12-1-1.-0234	Herberger, John D.	170,000	0	170,000	0	260	A	1			
12.12-1-1.-0993	Herberger, John David	220,000	0	220,000	0	260	B	1			
12.12-1-1.-5509	Herberger, John David	38,000	0	38,000	0	312	W	1			
13.13-3-51	Herlehy River Cottage LLC	330,000	299,000	330,000	0	260	W	1			
5.238-1-48.14	Hertzog, Melanie D.	10,000	10,000	10,000	0	300		1			
5.238-1-48.9	Hertzog, Merlin T.	41,850	41,850	41,850	0	310		1			
5.238-1-39	Hertzog, Stephen	200,000	68,800	200,000	0	260		1			
5.238-1-48.5	Hertzog, Stephen	7,000	7,000	7,000	0	311		1			
5.238-1-6.1	Hertzog, Stephen A.	50,000	50,000	50,000	0	311	W	1			
6.18-1-3.61	Hexter, Maren A.	14,000	14,000	14,000	0	311		1			
6.18-1-3.64	Hexter, Maren A.	33,000	33,000	33,000	0	311		1			
6.18-1-36	Hexter, Maren A.	220,000	155,000	220,000	0	260	W	1			
43.00-1-33.1	Hiatt, Letonya K.	117,000	23,000	117,000	95	210		1			
32.19-1-43	Hicks, David A.	87,000	25,100	87,000	0	210		1			
12.12-1-1.-0389	Hiester, Richard A.	323,900	0	323,900	0	260	B	1			
6.00-1-5	Higgins, Ryan	4,000	4,000	4,000	0	314		1			
6.00-1-33.7	Hildenbrand, Audrey P.	100,000	23,000	100,000	0	210		1			
33.00-1-15.4	Hill, Dean A.	20,000	20,000	20,000	0	330		1			
32.11-2-2.116	Hill, Kerry E.	75,000	19,800	75,000	0	210		1			
12.12-1-1.-0040	Hilsinger, Jeanne	400,000	0	400,000	0	260	B	1			
12.12-1-1.-5546	Hilsinger, Jeanne	57,200	0	57,200	0	312	W	1			
13.18-1-34	Hilts, Thomas E. Jr.	70,900	20,100	70,900	0	210		1			
12.12-1-1.-0046	Hinrichsen As Trustee, Nicolai	212,500	0	212,500	0	260	B	1			
33.00-1-12.6	Hirschler, Joseph	43,500	20,400	43,500	0	270		1			
13.13-3-55	Hobaica, Mark	2,900	2,900	2,900	0	314		1			
13.13-3-40	Hobaica, Mark P.	230,000	125,000	230,000	0	260	W	1			
13.13-3-56	Hobaica, Mark P.	15,100	2,600	15,100	0	312		1			
6.14-1-26.3	Hobb, Jeffery	392,600	210,000	392,600	0	260	W	1			
32.00-2-7.2	Hodge, James D. Jr.	114,600	25,300	134,600	0	210		1			
5.00-1-8	Hodges, Howard Thomas	389,500	218,800	389,500	0	260	W	1			
Page Totals	Parcels		37	5,439,950	1,867,650	5,487,950					

Parcel Id	Name	2021	2022		Res Pct	Prp Cls	O C	R S	R S	T C	Account Nbr
		Total Av	Land Av	Total Av							
13.05-1-24.22	Hoffmann, Terrance J.	27,300	27,300	27,300	0	311	W	1			
13.05-1-24.3	Hoffmann, Terrance J.	357,000	229,500	357,000	0	260		1			
44.00-1-23.2	Holcomb, Judith A.	306,700	47,600	306,700	0	280		1			
32.11-1-23	Hollis, Brandon J.	78,300	23,500	78,300	0	210		1			
12.12-1-1.-5537	Holmes, Joyce Bentley	14,300	0	14,300	0	312	W	1			
21.00-1-11.1	Holmes, Tonia	12,600	20,000	22,000	0	312		1			
6.06-1-11.1	Holt, Bartlett M.	280,000	230,000	280,000	0	260	W	1			
6.06-1-11.3	Holt, Diann L.	173,400	35,700	173,400	0	260		1			
12.12-1-1.-355R	Holthaus, John A.	145,000	0	145,000	0	260	A	1			
32.15-1-58	Hooker, Robert D.	149,000	28,400	149,000	0	210		1			
6.18-1-9	Hooper Life Tenant, Judith E.	101,000	84,000	101,000	0	270	W	1			
13.00-2-34	Hooson, Michael	32,500	20,000	32,500	0	312		1			
13.00-2-35	Hooson, Michael	130,000	20,000	130,000	0	210		1			
13.13-3-20.1	Hopeca LLC	164,600	125,000	164,600	0	260	W	1			
6.18-1-24	Horbett, Kenneth Jr.	200,000	123,000	200,000	0	260	W	1			
44.00-1-4.3	Hostetler, David	119,680	35,000	154,620	0	241		1			
32.00-1-20.2	Hostetler, Joseph A.	205,500	99,500	205,500	0	112		1			
53.00-1-20.1	Hostetler, Menno E.	266,200	101,900	276,200	0	112		1			
13.00-2-4.351	Hotis, Justin	90,000	21,000	90,000	0	210		1			
32.11-2-2.114	Hough, James B.	108,700	20,000	108,700	0	210		1			
22.00-1-29.4	House, James R.	51,100	21,900	51,100	0	270		1			
12.12-1-1.-0375	House Irrevocable Trust	247,900	0	247,900	0	260	A	1			
12.12-1-1.-5520	House Trustee, Thomas R.	32,000	0	32,000	0	312	W	1			
32.15-1-29	Hover, Lisa	75,000	13,400	75,000	0	483		1			
53.00-1-9.1	Hover, Lisa	68,500	68,500	68,500	0	120		1			
53.00-1-9.2	Hover, Lisa	125,500	20,000	125,500	0	210		1			
12.12-1-1.-0412	Howard, Donald	170,000	0	170,000	0	260	B	1			
6.00-1-19.1	Howard, Heather	1,113,700	695,600	1,113,700	0	280	W	1			
6.14-1-22.1	Howard, Heather	14,600	14,600	14,600	0	311		1			
6.14-1-22.3	Howard, Heather	125,000	125,000	125,000	0	322		1			
12.12-1-1.-5563	Howard, Heather S.	28,100	0	28,100	0	312	W	1			
6.18-1-20	Howard, Michael D.	104,400	39,100	104,400	0	260		1			
6.13-1-22.3	Howe, Phillip H.	245,000	200,000	245,000	0	260	W	1			
32.00-2-18.1	Hubbard, Gail	92,000	15,600	92,000	0	210		1			
53.00-1-13.54	Hubbard, Kyle	48,000	21,100	48,000	0	270		1			
32.11-1-51	Hudgins, Alexander III.	166,500	20,000	166,500	0	210		1			
6.18-1-18	Hudick, Rebecca	70,900	20,000	70,900	0	260		1			

Parcel Id	Name	2021	2022		Res Pct	Prp Cls	O C	R S	T C	Account Nbr
		Total Av	Land Av	Total Av						
44.00-1-5.2	Hudson, Michael	106,100	28,700	106,100	0	240		1		
33.00-1-17.421	Hudson, Michael J.	32,600	42,600	42,600	0	322		1		
33.00-1-17.422	Hudson, Michael B David	131,400	21,600	131,400	0	210		1		
32.11-1-8	Huffman, Kurt J.	144,000	20,000	144,000	0	210		1		
6.46-1-4	Hulbert, Eugene H.	479,700	245,000	479,700	0	210	W	1		
13.18-1-37	Hull, Troy S A.	82,500	21,000	85,500	0	210		1		
32.11-1-60.1	Humiston, Leslie C.	87,600	27,800	87,600	0	210		1		
12.12-1-1.-5528	Humphries, G Kent	97,000	0	97,000	0	312	W	1		
12.12-1-1.-0520	Humphries, Taylor K.	142,600	0	142,600	0	260	A	1		
12.12-1-1.-0285	Humphries Trustee, G Kent	289,275	0	289,275	0	260	B	1		
12.12-1-1.-5658	Humphries Trustee, G Kent	45,000	0	45,000	0	312		1		
21.00-1-41.25	Hunt, Julie	94,300	20,000	94,300	0	210		1		
13.06-1-46	Hunter, Ann O.	404,000	296,100	404,000	0	210	W	1		
32.00-2-15.22	Hunter, Dale	9,500	9,500	9,500	0	323		1		
32.11-1-67	Hunter, Dale	1,200	1,200	1,200	0	311		1		
32.00-2-8.1	Hunter, Dale L.	117,900	29,400	117,900	0	210		1		
32.00-2-13	Hunter, Dale L.	40,700	29,100	40,700	0	105		1		
32.11-1-48	Hunter, Nicholas J.	125,000	20,000	125,000	0	210		1		
13.13-3-25	Hunter Life Tenant, Luara M.	183,000	134,800	183,000	0	210		1		
6.00-1-30	Huntley, Marion R.	302,000	107,300	302,000	0	240		1		
13.13-3-44	Huntley Co-Trustee, Heather M.	211,000	125,000	211,000	0	210	W	1		
6.18-1-17	Hupp, Barbara	77,500	29,700	77,500	0	270		1		
21.00-1-11.7	Hurteau, Devin	295,700	42,700	295,700	0	240		1		
13.00-2-45.1	Hurteau, Linda L.	185,800	68,000	185,800	0	241		1		
13.00-2-17.2	Hutchinson, Richard D.	229,350	26,000	229,350	0	210		1		
* 21.10-1-24	Hutchinsons Boat Works Inc	178,100	44,700	178,100	0	449		1		
21.10-1-24.1	Hutchinsons Boat Works Inc		44,700	158,000	0	449		1		
6.18-1-22	Hutchs Haven Assn Inc	2,000	1,000	2,000	0	312	W	1		
6.18-1-23	Hutchs Haven Assn Inc	3,600	3,600	3,600	0	311	W	1		
6.18-1-28.2	Hutchs Haven Assoc Inc	1,000	1,000	1,000	0	311		1		
32.11-1-73	Hyde, Darryl R.	86,000	15,600	86,000	0	210		1		
32.19-1-46	Hyde, David E.	252,000	65,000	252,000	30	473		1		
32.19-1-50	Hyde, David E.	9,000	9,000	9,000	0	311		1		
43.00-1-2.22	Hyde, Isabell A.	103,200	21,200	103,200	0	210		1		
21.00-1-60	Hyde, James D.	43,900	20,000	43,900	0	270		1		
33.00-1-30.1	Hyde, Jerrod H.	11,500	11,500	11,500	0	323		1		
21.00-1-2.3	Hyde, Marcus E.	130,000	22,500	130,000	0	210		1		
Page Totals	Parcels		36	4,556,925	1,560,600	4,727,925				

Parcel Id	Name	2021	2022		Res Pct	Prp Cls	O C	R S	T C	Account Nbr
		Total Av	Land Av	Total Av						
21.00-1-53	Hyde, Marcus E.	3,100	3,100	3,100	0	910	1			
6.06-1-7.3	Hyman, Maria C.	6,900	6,900	6,900	0	314	1			
44.00-1-13.13	Iles, Ulrike	60,500	24,000	60,500	0	210	1			
32.19-1-35	Ingalls, Kathi L.	152,200	24,800	153,700	0	210	1			
44.00-1-26	Ingalls Life Tenant, Larry S.	48,000	20,000	48,000	0	210	1			
32.19-1-44	Ingerson, Joseph L.	124,700	25,100	124,700	0	210	1			
44.00-1-6.3	Ives, James R.	45,600	19,000	45,600	0	210	1			
13.00-2-7	J & L Properties Inc	568,100	164,200	598,100	0	240	1			
43.00-1-10.9	Jacks, Lynetta E.	10,900	10,900	10,900	0	314	1			
43.00-1-10.11	Jacks, Lynette E.	103,300	23,200	103,300	0	210	1			
13.13-2-31.11	Jackson, Frederick E.	128,200	42,500	128,200	0	240	1			
13.13-2-31.15	Jackson, Frederick E.	200	200	200	0	311	1			
13.13-2-62	Jackson, Frederick E. Jr.	21,800	21,500	21,800	0	312	1			
13.13-2-31.14	Jackson, Scott A.	150,000	17,200	150,000	0	210	1			
13.10-1-13.2	Jacobs, Ronald E.	350,000	43,000	350,000	0	210	1			
53.00-1-11.1	James, Joe	64,800	64,800	64,800	0	105	1			
53.00-1-11.2	James, Joe L.	164,500	44,100	164,500	0	113	1			
54.00-1-1.2	James, Joe L.	11,500	11,500	11,500	0	311	1			
21.00-1-61.3	Jareo, Dina L.	121,000	26,400	121,000	0	210	1			
13.13-2-34	Jarosz, John R.	122,800	20,000	122,800	0	270	1			
32.15-1-62.2	Jaspersohn, Christine P.	100,000	20,000	131,200	0	210	1			
13.00-2-32.1-801	Jeff Co Ind Dev Agency		1,750,000	1,750,000	0	878	8			
13.00-2-47.1-801	Jeff Co Ind Dev Agency	5,694,800	0	5,694,800	0	878	8			
13.00-2-47.1-802	Jeff Co Ind Dev Agency	6,869,000	0	6,869,000	0	878	8			
13.00-2-51.-801	Jeff Co Ind Dev Agency	3,232,600	0	3,232,600	0	878	8			
13.00-2-53.-801	Jeff Co Ind Dev Agency	6,882,400	0	6,882,400	0	878	8			
6.13-1-29.121	Jefferds, Breann M.	140,400	45,000	140,400	0	260	1			
6.13-1-29.122	Jefferds, Breann M.	57,100	57,100	57,100	0	311	1			
21.00-1-3.3	Jeffers, Erma E.	43,500	10,500	43,500	0	210	1			
21.00-1-3.1	Jeffers, Jamie Michael	150,800	23,000	150,800	0	210	1			
32.11-1-82	Jeffers, Kimberly A.	82,100	18,500	82,100	0	210	1			
21.00-1-4	Jeffers, Robert L.	96,200	20,400	96,200	0	210	1			
13.06-1-36	Jeffers, Tasha H.	188,800	50,000	188,800	0	210	1			
13.10-1-44	Jeffers Adventures LLC	65,000	95,000	95,000	0	330	1			
13.10-1-45	Jeffers Adventures LLC	461,100	150,000	855,000	0	484	1			
6.18-1-5.1	Jefferson County of	9,100	9,100	9,100	0	323	8			
6.46-1-3.8	Jefferson County of	100	100	100	0	311	1			
Page Totals	Parcels	37	26,331,100	2,861,100	28,567,700					

Parcel Id	Name	2021	2022		Res Pct	Prp CIs	O C	R S	R S	T C	Account Nbr
		Total Av	Land Av	Total Av							
13.13-3-47	Jeffries, Eleanor M.	313,000	125,000	313,000	0	210	W	1			
13.13-3-54.5	Jeffries, Eleanor M.	300	300	300	0	314		1			
13.13-3-54.6	Jeffries, Eleanor M.	139,100	45,800	139,100	0	210		1			
12.12-1-1.-5652	Jelinski Trustee, Lynn Woodard	4,000	0	4,000	0	312	B	1			
12.12-1-1.-0069	Jelinski, Trustee, Lynn Woodard	387,000	0	387,000	0	260	B	1			
6.13-1-30	Jenne, Bruce E.	27,000	27,000	27,000	0	311	W	1			
13.09-1-3	Jerome, Manford R. Sr.	115,000	25,200	215,000	0	260		1			
13.09-1-67.1	Jerome Trustee, Russell A.	190,000	107,500	190,000	0	260	W	1			
13.09-1-67.2	Jerome Trustee, Russell A.	24,600	12,600	24,600	0	312		1			
13.09-1-70.1	Jerome Trustee, Russell A.	183,000	100,000	183,000	0	260	W	1			
13.09-1-70.2	Jerome Trustee, Russell A.	232,000	140,000	232,000	0	260	W	1			
32.19-1-17	Jobson, Danielle Marie	101,000	22,600	101,000	0	210		1			
43.00-1-30.1	Johndrow, Louis	75,200	22,700	75,200	0	270		1			
43.00-1-30.4	Johndrow, Louis George	27,300	27,300	27,300	0	323		1			
54.00-1-15	Johnson, David G.	98,200	20,100	98,200	0	210		1			
12.12-1-1.-0515	Johnson, John B.	149,400	0	149,400	0	210	A	1			
12.12-1-1.-0880	Johnson, Marion B.	246,800	0	246,800	0	260	B	1			
21.10-1-34	Johnson, Nicole	129,500	23,100	129,500	0	210		1			
32.11-1-83	Johnson, Russell	87,100	18,500	87,100	0	210		1			
32.11-1-75	Johnson, Russell E.	102,900	19,600	102,900	0	210		1			
21.00-1-71.4	Johnson, Russell F.	99,400	24,600	99,400	0	210		1			
21.00-1-71.62	Johnson, Rusty	108,200	27,000	108,200	0	210		1			
21.10-1-38	Johnson, Todd M.	66,000	66,000	66,000	0	311		1			
21.10-1-39	Johnson, Todd M.	66,000	66,000	66,000	0	311		1			
53.00-1-7.3	Johnston, Thomas A. Jr.	178,000	25,100	178,000	0	210		1			
13.05-1-11.1	Jones, Danielle Oliver	304,900	50,000	304,900	0	210		1			
53.00-1-15.2	Jones, Jeanette R.	86,200	23,400	86,200	0	210		1			
22.00-1-15.2	Jones, Leon	70,000	22,000	70,000	0	210		1			
12.12-1-1.-0066	Jones, Mary B.	170,800	0	170,800	0	260	B	1			
33.00-1-30.2	Jones, Michael	69,200	25,000	69,200	0	210		1			
32.00-2-15.232	Jones, Michelle	10,000	25,000	160,900	0	270		1			
44.00-1-16.421	Jordal, Travis	47,400	17,800	47,400	0	210		1			
21.00-1-71.3	Jordan, Alexander	201,700	21,800	201,700	0	210		1			
13.00-2-3.4	Jorgensen, William L.		18,000	18,000	0	311		1			
13.13-2-9	Judson, James A.	198,300	125,000	198,300	0	210	W	1			
53.00-1-6.4	Juilliani, Alan J.	124,000	35,000	124,000	0	210		1			
32.11-1-33	Kahnt, Lucy E.	100,000	20,000	100,000	0	210		1			
Page Totals	Parcels	37	4,532,500	1,329,000	4,801,400						

Parcel Id	Name	2021	2022		Res Pct	Prp Cls	O C	R S	T C	Account Nbr
		Total Av	Land Av	Total Av						
32.11-1-32	Kahnt, Traci R.	83,100	22,800	83,100	0	210		1		
44.00-1-9.2	Kampnich, Louis Steven	86,600	25,100	86,600	0	210		1		
54.00-1-4.33	Kampnich, Louis Steven	48,100	20,000	48,100	0	270		1		
12.12-1-1.-1520	Kane Camp LLC	380,000	0	380,000	0	260	B	1		
12.12-1-1.-5589	Kane Camp LLC	30,500	0	30,500	0	312	W	1		
6.06-1-43	Karas Trustee, Paul A.	197,400	137,200	197,400	0	260	W	1		
13.13-2-28	Kasky, Thomas J.	22,600	22,600	22,600	0	314		1		
13.13-2-31.41	Kasky, Thomas J.	40,000	36,800	40,000	0	312		1		
12.12-1-1.-0039	Kassouf, Thomas L.	366,000	0	366,000	0	210	B	1		
12.12-1-1.-5548	Kassouf, Thomas L.	38,000	0	38,000	0	312	W	1		
12.12-1-1.-5540	Keane, Daniel	37,200	0	37,200	0	312	W	1		
12.12-1-1.-0093	Keane, Daniel M.	365,800	0	365,800	0	260	B	1		
12.12-1-1.-0203	Keleher, Stephen	207,000	0	207,000	0	260	A	1		
12.12-1-1.-5578	Keleher, Stephen	32,600	0	32,600	0	312	W	1		
13.09-1-1.1	Keleher, Stephen	47,300	20,000	47,300	0	484		1		
13.09-1-1.2	Keleher, Stephen	96,500	25,000	96,500	0	411		1		
12.12-1-1.-5566	Keleher, Steve	20,400	0	20,400	0	312	W	1		
43.00-1-11	Kellar, Randy A.	103,400	30,200	103,400	0	210		1		
13.13-3-1	Kellogg, Mark	109,300	78,500	109,300	0	260	W	1		
13.13-3-64.2	Kellogg, Mark	226,000	50,100	226,000	0	210		1		
13.13-3-64.3	Kellogg, Mark William	245,000	198,000	245,000	0	484	W	1		
13.13-3-27	Kellogg, William	86,000	79,800	86,000	0	312	W	1		
13.13-3-28	Kellogg, William	257,000	212,900	257,000	0	260	W	1		
13.13-3-63	Kellogg, William	10,400	7,800	10,400	0	438		1		
13.13-3-64.1	Kellogg, William	21,800	21,800	21,800	0	438		1		
13.13-3-64.4	Kellogg, William	274,400	127,500	274,400	0	417	W	1		
32.11-1-22	Kelly, John	101,500	15,800	101,500	0	210		1		
13.13-2-31.3	Kelly, Kevin	98,600	26,600	98,600	0	270		1		
13.10-1-28.7	Kelly, Timothy P.	49,600	33,800	49,600	0	270		1		
13.13-3-78	Kelly Curry Studio's LLC	165,000	43,700	165,000	0	450		1		
21.00-2-20.2	Kelsey, Robert E. Jr.	93,500	22,000	93,500	0	210		1		
21.00-1-61.21	Kemp, Carol Ann	160,000	22,500	160,000	0	210		1		
5.00-1-4	Kempson Revoc Trust, Lois F.	386,000	246,500	386,000	0	260	W	1		
12.12-1-1.-0095	Kendall Revocable Trust, Jonathan S.	222,000	0	222,000	0	260	B	1		
6.18-1-42	Kennedy, James M.	550,000	216,000	585,000	0	210	W	1		
12.12-1-1.-0054	Kerr, Caroline M.	278,400	0	278,400	0	260	B	1		
12.12-1-1.-5554	Kerr, Jean T.	27,200	0	27,200	0	312	W	1		
Page Totals	Parcels	37	5,564,200	1,743,000	5,599,200					

Parcel Id	Name	2021	2022		Res Pct	Prp Cls	O C	R S	T C	Account Nbr
		Total Av	Land Av	Total Av						
21.00-1-71.13-101	Kerwin, Patricia	128,000	20,000	128,000	0	210		1		
21.00-1-75.2	Kerwin, Robert E. III.	48,000	31,700	48,000	0	270		1		
43.00-1-31.1	Kimball, Joshua A.	65,000	22,900	83,000	0	270		1		
53.00-1-1.22	Kimball, Raymond	117,300	22,700	117,300	0	210		1		
53.10-1-19	Kinne, Joel	185,000	24,100	185,000	0	210		1		
44.00-1-5.1	Kirkby, Damon B.	22,400	22,400	22,400	0	312		1		
44.00-1-5.3	Kirkby, Damon B.	130,300	21,000	130,300	0	210		1		
44.00-1-5.4	Kirkby, Damon B.	135,000	21,000	154,760	0	210		1		
32.11-1-39	Kirkby, Dennis R.	116,000	20,000	116,000	0	210		1		
32.11-1-40	Kirkby, Dennis R.	105,400	20,000	105,400	0	210		1		
22.00-1-30	Kirkby, Mark A.	25,800	20,000	25,800	0	270		1		
22.00-1-31.1	Kirkby, Mark A.	194,000	98,500	194,000	0	280		1		
44.00-1-12	Kittle, Mary Jane	9,300	9,300	9,300	0	120		1		
44.00-1-13.6	Kline, Brandy	122,600	26,700	122,600	0	210		1		
13.05-1-34	Kline, Walter H.	160,000	75,000	160,000	0	260	W	1		
43.00-1-12.13	Klock, Amber Mae	91,000	21,000	91,000	0	210		1		
32.00-2-15.27	Klock, Lee	60,000	60,000	60,000	0	105		1		
33.00-1-39	Klock, Lee	73,000	109,600	109,600	0	120		1		
32.00-2-16	Klock, Lee M.	28,600	11,800	28,600	0	210		1		
32.00-2-17	Klock, Lee M.	266,700	38,600	266,700	0	240		1		
32.00-2-18.2	Klock, Lee M.	480,500	174,600	480,500	0	240		1		
33.00-1-22.1	Klock, Lee M.	293,200	112,800	293,200	0	112		1		
33.00-1-22.2	Klock, Lee M.	272,400	176,200	272,400	38	112		1		
33.00-1-33	Klock, Lee M.	153,000	77,000	153,000	0	210		1		
21.00-1-52	Klock, Tamara N.	3,100	3,100	3,100	0	910		1		
32.15-1-40	Klock Smith Post	248,500	11,800	248,500	0	534		8		
32.15-1-38	Klock-Smith Post #1788	82,000	20,000	82,000	0	210		8		
6.138-1-16	Klopfer, John H. Jr.	40,000	7,600	40,000	0	260		1		
6.138-1-14	Klopfer, William G.	182,500	78,700	182,500	0	260	W	1		
6.00-1-12	Klopfer Trustee, Paul L.	125,400	77,600	125,400	0	260	W	1		
53.10-1-35.1	Klossner, Lissa M.	120,800	23,500	120,800	0	210		1		
44.00-1-9.5	Knapp, Jeremy	196,890	26,500	196,890	0	210		1		
13.06-1-44.21	Knapp, Scott E.	115,000	36,200	115,000	0	210		1		
53.00-1-6.3	Knox, Tracy	286,900	49,000	286,900	0	240		1		
13.10-1-4.2	Kocher, Gary	238,600	81,000	238,600	0	280		1		
13.06-1-48	Kocher, Gary E.	376,300	250,000	376,300	0	210	W	1		
5.238-1-26	Koen, Kerry Eustance	4,100	4,100	4,100	0	314		1		
Page Totals	Parcels		37	5,302,590	1,906,000	5,376,950				

Parcel Id	Name	2021	2022		Res Pct	Prp Cls	O C	R S	R S	T C	Account Nbr
		Total Av	Land Av	Total Av							
21.00-2-6.4	Kormondy, John F. Jr.	89,000	21,800	89,000	0	210		1			
5.00-1-12	Korzeniewski, Michael W.	95,400	90,000	134,000	0	260	W	1			
12.12-1-1.-0142	Kotlove, Dennis	185,000	0	297,500	0	260	A	1			
13.13-2-71	Kowalczyk, Bradley M.	20,000	20,000	20,000	0	240	W	1			
12.12-1-1.-0214	Kowalski Family Trust	222,000	0	222,000	0	260	A	1			
5.238-1-21	Kreckman, Stephen	200,900	127,600	200,900	0	260	W	1			
5.238-1-25	Kreckman, Stephen	2,500	2,500	2,500	0	312		1			
22.00-1-29.2	Kring, Charlene T.	25,000	25,000	25,000	0	300		1			
22.00-1-29.3	Kring, Charlene T.	38,200	20,000	38,200	0	270		1			
32.00-1-3.426	Kring, Crystal L.	132,700	25,100	132,700	0	270		1			
22.00-1-7.1	Kring, Levi J.	132,100	34,000	132,100	0	240		1			
13.00-2-29	Kriwox, Dennis	94,700	21,600	94,700	0	210		1			
6.13-1-11	Kuhl, Lawrence J.	505,000	250,000	505,000	0	260	W	1			
13.10-1-28.5	Kuhn Trustee, Gary D.	81,700	49,000	81,700	0	270		1			
13.00-2-36	KWL Inc	65,000	21,100	65,000	0	312		1			
32.11-1-93.6	Labiendo, Patrick J.	211,000	20,500	211,000	0	210		1			
54.00-1-13.2	LaBow, Christopher A.	162,800	23,600	162,800	0	210		1			
12.12-1-1.-0025	Labuzeta, Angelo	187,000	0	187,000	0	260	B	1			
12.12-1-1.-1155	Labuzetta, Steven	104,000	0	104,000	0	260	A	1			
12.12-1-1.-5560	LaBuzetta, Steven C.	50,000	0	50,000	0	312	W	1			
53.10-1-38	Laclair, Brandan T.	105,000	21,000	105,000	0	210		1			
21.00-1-71.2	LaClair, Donald F.	125,500	24,000	125,500	0	210		1			
53.00-1-18.3	LaClair, Ernest P.	165,000	21,800	165,000	0	240		1			
32.11-2-6	LaClair, Mandi	91,200	20,900	91,200	0	210		1			
32.11-1-95.1	Lafargeville Church ofNazarene	279,200	32,100	279,200	0	620		8			
32.11-1-95.1-201	Lafargeville Church ofNazarene	46,900	0	46,900	0	270		8			
32.11-1-87.1	Lafargeville CSD	6,950,000	382,300	6,950,000	0	612		8			
32.11-1-87.2	Lafargeville CSD	231,900	18,100	231,900	0	651		8			
32.11-1-91	LaFargeville CSD	28,200	28,200	28,200	0	311		8			
32.15-1-31.1	Lafargeville Vol Fire Dept	197,200	15,300	197,200	0	662		8			
21.00-2-2.2	Lafargeville Water & Sewer Dis	1,001,000	100,000	1,001,000	0	822		8			
53.10-1-3.2	Lagraves, Clyde	12,400	11,400	12,400	0	312		1			
6.138-1-13	Lahman, Heather	121,000	80,000	121,000	0	260	W	1			
6.13-1-12	Laity, Chad R.	260,000	152,000	260,000	0	260	W	1			
21.00-2-13.3	LaJuett, Dale	161,000	22,800	161,000	0	210		1			
21.00-2-20.8	LaJuett, Justin	10,000	10,000	10,000	0	311		1			
21.00-2-20.9	LaJuett, Matthew H.	10,000	10,000	10,000	0	311		1			

Parcel Id	Name	2021	2022		Res Pct	Prp Cls	O C	R S	T C	Account Nbr
		Total Av	Land Av	Total Av						
12.12-1-1.-0071	Lake, David R.	282,000	0	282,000	0	260	B	1		
12.12-1-1.-0546	Lalley, Ellen	145,400	0	145,400	0	260	A	1		
13.00-2-46	Lalonde, Michael K. Jr.	130,000	23,100	130,000	0	210		1		
13.10-1-31.1-301	Lamar Outdoor Advertising	5,000	0	5,000	0	474		1		
13.13-3-80.1-301	Lamar Outdoor Advertising	14,400	0	14,400	0	474		1		
13.13-3-80.3-301	Lamar Outdoor Advertising	20,000	0	20,000	0	474		1		
32.11-1-31.-301	Lamar Outdoor Advertising	15,000	0	15,000	0	474		1		
13.10-1-20.32	Lamon, John P.	8,000	7,900	8,000	0	312		1		
13.10-1-21	Lamon, John Patrick	294,000	39,600	294,000	0	210		1		
21.00-1-11.31	Lamore, Ross M.	225,500	26,500	225,500	0	210		1		
21.00-1-11.322	Lamore, Ross M.	56,700	56,700	56,700	0	322		1		
12.12-1-1.-0403	Langan, Terence A.	274,000	0	274,000	0	260	B	1		
12.12-1-1.-5610	Langan, Terence & Kathleen	22,800	0	22,800	0	312	W	1		
6.13-1-22.2	Langdon, Charles T.	286,900	200,000	286,900	0	260	W	1		
6.13-1-27.82	Langdon, Charles T.	5,400	5,400	5,400	0	314		1		
32.11-1-10	Langness, Michael	162,000	20,000	162,000	0	210		1		
33.00-1-23	Lapan, Steven R.	108,600	24,200	108,600	0	210		1		
32.11-1-37	LaQuay, Scott	112,400	20,000	112,400	0	210		1		
13.09-1-24	Larkin, Ellen A.	38,400	20,000	43,400	0	210		1		
21.10-1-26	Larkins, James F.	129,500	24,500	129,500	0	210		1		
32.15-1-11.1	LaRue, William P.	59,000	20,000	59,000	0	210		1		
32.15-1-35	Lashomb, Tyler K.	76,700	20,000	76,700	0	210		1		
5.15-1-9.2	Latcheran, Allison V.		120,000	199,600	0	210	W	1		
5.238-1-10.-201	Latt Trustee, Joseph E.	2,000	0	2,000	0	312	W	1		
5.238-1-12	Latt Trustee, Joseph E.	178,000	85,000	178,000	0	260	W	1		
6.00-1-7	Laurer, Robert M.	135,000	95,000	135,000	0	260	W	1		
53.10-1-11	Lavanha, Caroline E.	69,000	20,000	69,000	0	210		1		
53.00-1-4.1	Lavanha, Marcy S.	94,000	52,500	94,000	63	210		1		
53.00-1-6.1	LaVanha, Marcy S.	13,000	13,000	13,000	0	310		1		
53.00-1-6.7	LaVanha, Marcy S.	37,000	37,000	37,000	0	323		1		
13.05-1-24.7	Lavin, Robert J.	212,940	212,940	212,940	0	311		1		
54.00-1-14.3	Lawler, John W.	206,700	24,000	206,700	0	210		1		
32.11-1-31	Lawler, Lynda Jean	28,000	10,600	28,000	0	312		1		
32.15-1-76	Lawler, Lynda Jean	122,300	20,000	122,300	0	210		1		
43.00-1-2.21	Lawrence, Edwin	18,200	2,500	18,200	0	312		1		
43.00-1-2.3	Lawrence, Edwin J.	125,500	24,500	125,500	0	210		1		
13.18-1-17	Lawrence, Larry	63,500	24,500	63,500	0	210		1		
Page Totals	Parcels		37	3,776,840	1,249,440	3,981,440				

Parcel Id	Name	2021	2022		Res Pct	Prp Cls	O C	R S	T C	Account Nbr
		Total Av	Land Av	Total Av						
13.09-1-71	Lawrenson, Johanna	173,000	90,000	173,000	0	260	W	1		
33.00-1-8.1	Lawton, David R.	177,100	76,600	177,100	0	240		1		
53.10-1-21	Lawton, Tina M.	76,100	20,600	76,100	0	220		1		
12.12-1-1.-0175	Leach, David	139,200	0	139,200	0	260	A	1		
12.12-1-1.-5587	Leal, Ernest J. Sr.	6,900	0	6,900	0	312	W	1		
13.09-1-55	Ledgecrest LLC	270,000	100,000	270,000	0	260	W	1		
21.00-1-10	Lee, Robert	135,800	44,600	135,800	0	240		1		
32.11-1-13	Leegill Ventures LLC	98,800	20,000	98,800	0	464		1		
44.00-1-9.13	Leegill Ventures LLC	77,750	21,500	77,750	0	312		1		
6.46-1-11	Leffler, Donald	212,400	85,000	212,400	0	260	W	1		
21.00-1-13.1	Leiendecker, Jeffrey M.	323,760	79,000	323,760	0	240		1		
13.09-1-72	Lekander, Daniel J.	800,000	170,000	800,000	0	260	W	1		
21.00-1-2.2	Lenhard-Boye, Joanne	117,000	22,700	117,000	0	210		1		
33.00-1-28.3	Lennox, Jason A.	76,800	22,000	76,800	0	210		1		
6.13-1-8	Leonard, Erich L.	267,500	125,000	267,500	0	260	W	1		
12.12-1-1.-0497	Leonard, Scott A.	245,100	0	245,100	0	260	A	1		
13.13-3-41.3	Lepage, Robert	207,000	130,000	207,000	0	260	W	1		
13.13-3-53.35	Lepage, Robert	33,000	27,000	33,000	0	312		1		
6.13-1-27.5	Lesser, Mark J.	293,500	170,000	293,500	0	260	W	1		
21.00-1-11.82	Lester, Robert J.	119,600	20,600	119,600	0	210		1		
12.12-1-1.-1511	Lev, Bruce L.	425,000	0	425,000	0	210	B	1		
12.12-1-1.-5592	Lev, Bruce L.	68,100	0	68,100	0	312	W	1		
12.12-1-1.-5628	Lev, Bruce L.	24,200	0	24,200	0	312	W	1		
12.12-1-1.-5660	Lev, Bruce L.		0	50,000	0	312	B	1		
33.00-1-1.21	Levely, Brent	94,000	94,000	94,000	0	240		1		
33.00-1-1.22	Levely, Brent	195,000	22,000	195,000	0	210		1		
6.18-1-35	Levine, Linda	550,000	301,900	550,000	0	260	W	1		
21.00-1-76.3	Lewis, Alan B.	175,000	24,400	175,000	0	210		1		
5.15-1-10.1	Lewis, Branin L.	369,700	180,000	369,700	0	260	W	1		
5.15-1-10.3	Lewis, Branin L.	600	600	600	0	314		1		
5.15-1-14	Lewis, Gifford	200,000	163,000	200,000	0	260	W	1		
5.238-1-23	Lewis, Gifford	4,100	4,100	4,100	0	314		1		
5.15-1-68	Lewis, Gifford J.	250,000	50,100	250,000	0	260		1		
53.00-1-12.2	Liede, Kent A.	91,000	24,000	91,000	0	210		1		
5.00-1-15.2	Lindsey, Douglas J.	160,000	69,000	160,000	0	260	W	1		
5.00-1-13	Lindsey, Douglas W.	155,000	75,000	155,000	0	260	W	1		
13.18-1-1	Link, Paul J.	76,000	20,500	76,000	0	210		1		
Page Totals	Parcels		37	6,688,010	2,253,200	6,738,010				

Parcel Id	Name	2021	2022		Res Pct	Prp Cls	O C	R S	T C	Account Nbr
		Total Av	Land Av	Total Av						
32.19-1-16	Link, Stephen	87,000	26,400	87,000	0	210		1		
13.05-1-24.4	Lipman, Suzanne	1,450,000	414,000	1,450,000	0	260		1		
12.12-1-1.-5591	Lloyd, Louella	32,000	0	32,000	0	312	W	1		
12.12-1-1.-0435	Lloyd Living Trust	145,000	0	145,000	0	260	A	1		
21.00-1-32.2	LMKD LLC	16,300	16,300	16,300	0	105		1		
21.00-1-38	LMKD LLC	38,000	23,400	38,000	0	210		1		
33.00-1-17.3	Lochab, Hardeep Singh	81,000	90,000	90,000	0	105		1		
6.18-1-21	Locke, Thomas A.	175,000	89,800	175,000	0	210	W	1		
6.18-1-8.1	Lomanto Life Tenant, James	208,600	75,000	208,600	0	210	W	1		
12.12-1-1.-0172	Long, Nancy	222,200	0	222,200	0	260	A	1		
12.12-1-1.-5526	Long, Nancy	34,700	0	34,700	0	312	W	1		
32.15-1-69.2	Longton, Noel R.	129,900	23,000	129,900	0	210		1		
21.00-1-39.4	Longton, Riki Ann	10,600	10,600	10,600	0	311		1		
13.10-1-11	Loomis, Robert Stanley	347,700	250,000	347,700	0	260	W	1		
12.12-1-1.-0144	Loop, Blaise N.	76,800	0	76,800	0	260	A	1		
12.12-1-1.-0225	Loop, John C.	151,700	0	151,700	0	260	A	1		
6.46-1-3.5	Lort, Daniel	19,000	19,000	19,000	0	311		1		
6.46-1-3.72	Lort, Daniel	296,000	65,200	296,000	0	210		1		
6.13-1-29.7	LoSecco, John F.	242,900	49,600	242,900	0	260		1		
6.13-1-29.8	LoSecco, John F.	90,100	90,100	90,100	0	311	W	1		
13.00-2-43	Loveland, William	47,900	21,000	47,900	0	210		1		
32.11-2-4	Lucia, John M. Sr.	175,000	21,500	175,000	0	210		1		
21.00-2-5	Lucidi, John A.	15,900	15,900	15,900	0	910		1		
22.00-1-34	Ludlow, William J.	8,000	8,000	8,000	0	322		1		
22.00-1-35	Ludlow, William J.	113,300	101,000	113,300	0	240		1		
21.10-1-11	Lunney Trustee, John C.	170,100	25,100	170,100	0	210		1		
43.00-1-6.4	Lynch, Sarah A.	96,800	23,000	96,800	0	210		1		
6.00-1-34.1	Lyng, Carol A.	26,800	26,800	26,800	0	321		1		
13.10-1-3	Lyng, Carol A.	319,400	264,000	319,400	0	260	W	1		
32.11-1-94	Lytle, Patricia	39,400	20,000	39,400	0	270		1		
13.06-1-35.1	Maccallum, Virginia A.	212,100	57,500	212,100	0	210		1		
6.00-1-16.3	Macfarland, Craig	60,000	60,000	60,000	0	311	W	1		
6.18-1-5.233	Mackay, James Scott	204,000	29,700	204,000	0	260		1		
43.00-1-12.17	Mackenzie, Sadie M.	99,000	20,000	99,000	0	210		1		
12.12-1-1.-0415	Mackey, Terrence M.	150,000	0	209,000	0	260	B	1		
6.18-1-10	MacNintch, Sean Nugent	30,200	17,600	30,200	0	312	W	1		
6.18-1-11	MacNintch, Sean Nugent	90,000	9,900	90,000	0	260		1		
Page Totals	Parcels	37	5,712,400	1,963,400	5,780,400					

Parcel Id	Name	2021	2022		Res Pct	Prp Cls	O C	R S	T C	Account Nbr
		Total Av	Land Av	Total Av						
32.15-1-75	Madson, Matthew S.	149,000	16,000	149,000	0	210		1		
13.13-2-27	Mahoney, Michael P.	92,000	26,600	92,000	0	210		1		
13.13-3-26.3	Maida, August M.	53,500	22,100	53,500	0	210		1		
6.138-1-17.1	Maier, Dustin	80,000	20,000	80,000	0	260	W	1		
6.138-1-17.2	Maier, Dustin	13,500	13,500	13,500	0	311	W	1		
6.138-1-25	Maier, Richard F.	142,900	96,900	142,900	0	260	W	1		
13.06-1-44.1	Major, Tamela J.	305,000	300,000	310,000	0	270	W	1		
22.00-1-4.1	Makris, Irene S.	182,200	97,415	182,200	0	241		1		
22.00-1-4.21	Makris, Irene S.	145,275	145,275	145,275	0	105		1		
22.00-1-4.23	Makris, Irene S.	21,500	21,400	21,500	0	312		1		
32.11-1-43	Makuch, Nicholas O.	64,500	15,800	64,500	0	210		1		
32.11-1-89	Makuch, Nicholas O.	109,900	20,000	109,900	0	210		1		
33.00-1-20.7	Makuch, Phillip L.	37,800	22,000	37,800	0	270		1		
13.10-1-2	Malesky Trustee, Thomas E.	371,500	254,200	371,500	0	210	W	1		
12.12-1-1.-0074	Malette, David	262,000	0	262,000	0	260	B	1		
12.12-1-1.-0101	Mallory, Lynne	233,500	0	233,500	0	260	B	1		
12.12-1-1.-5523	Mallory, Lynne	27,600	0	27,600	0	312	W	1		
32.11-2-2.16	Maloy, Kelly A.	92,000	20,000	108,000	0	210		1		
5.238-1-48.6	Malvaso, Ronald	7,000	7,000	7,000	0	311		1		
5.238-1-3	Malvaso, Ronald F.	385,000	201,300	385,000	0	260	W	1		
5.238-1-46	Malvaso, Ronald F.	4,100	4,100	4,100	0	314		1		
5.238-1-47	Malvaso, Ronald F.	2,500	2,500	2,500	0	314		1		
33.00-1-10.1	Manbeck, Harold I.	20,000	20,000	20,000	0	331		1		
33.00-1-10.1-601	Manbeck, Harold I.	560,000	0	560,000	0	837		6		
6.14-1-5.1	Marcezin, Nicholas	434,700	199,400	434,700	0	260	W	1		
6.14-1-27	Marcezin, Nicholas	15,000	15,000	15,000	0	314	W	1		
6.14-1-28	Marcezin, Nicholas	100,000	100,000	100,000	0	314	W	1		
12.12-1-1.-5549	Marchetti, William	17,400	0	17,400	0	312	W	1		
12.12-1-1.-0274	Marchetti, Wm	142,600	0	142,600	0	260	A	1		
13.13-3-42	Marcus, Steven	233,900	125,000	233,900	0	260	W	1		
13.09-1-63	Marcy, Amber L.	300,000	105,000	300,000	0	260	W	1		
12.12-1-1.-1574	Margolis, Richard	128,000	0	128,000	0	260	A	1		
12.12-1-1.-5645	Margolis, Richard	9,900	0	9,900	0	312	W	1		
32.19-1-22	Marine Storage 5 LLC	59,000	21,000	59,000	0	312		1		
6.13-1-29.3	Marion, David J.	127,400	98,400	157,400	0	260	W	1		
13.13-2-52.2-102	Mark, Richard	23,100	100	23,100	0	270		1		
13.18-1-27	Markanich, Jason V.	90,000	20,400	90,000	0	210		1		
Page Totals	Parcels	37	5,043,275	2,010,390	5,094,275					

Parcel Id	Name	2021	2022		Res Pct	Prp Cls	O C	R S	T C	Account Nbr
		Total Av	Land Av	Total Av						
13.18-1-28	Markanich, Jason V.	300	300	300	0	311	1			
5.00-1-15.1	Marquart, Christopher	164,500	82,500	164,500	0	260	W	1		
54.00-1-1.1	Marriam, John J.	85,600	24,000	85,600	0	210		1		
6.14-1-2	Marsello, Ralph J.	226,000	200,000	226,000	0	260	W	1		
32.11-2-2.117	Marshall, Amy E.	101,200	19,400	101,200	0	210		1		
6.138-1-19	Marshall, John M.	275,000	100,000	275,000	0	260	W	1		
6.18-1-3.131	Marshall, LuAnn	400,000	300,000	487,500	0	210	W	1		
21.00-1-62.2	Marshall, Michael	60,800	21,200	60,800	0	210		1		
13.06-1-57.5	Marshall, Todd C.	240,000	33,800	240,000	0	210		1		
12.12-1-1.-0211	Martin, Thomas A.	126,900	0	126,900	0	210	A	1		
13.06-1-53	Martusewicz, Jeffrey	580,000	280,000	580,000	0	210	W	1		
13.06-1-57.1	Martusewicz, Jeffrey	419,400	77,800	419,400	0	280		1		
13.06-1-57.6	Martusewicz, Jeffrey A.	28,000	28,000	28,000	0	311		1		
13.06-1-57.7	Martusewicz, Jeffrey A.	28,000	28,000	28,000	0	311		1		
13.06-1-57.8	Martusewicz, Jeffrey A.	88,000	28,000	280,280	0	210		1		
13.13-2-17	Mason Trust Trustee, David E.	308,300	253,000	308,300	0	260	W	1		
13.13-3-54.2	Matt, Christopher	107,000	45,800	107,000	0	260		1		
13.13-3-50	Matt, Meredith	380,000	125,000	380,000	0	260	W	1		
13.13-3-8	Matthews, Charles P.	320,000	162,500	320,000	0	260	W	1		
13.09-1-16	Matthews, Edward G.	111,000	20,000	111,000	0	210		1		
13.09-1-22	Matthews, Edward G.	15,000	10,000	15,000	0	270		1		
32.11-1-21	Matthews, Sabrina	101,700	20,000	137,700	0	210		1		
13.13-2-22	Matthews Trustee, Charles P.	206,800	91,100	206,800	0	260	W	1		
12.12-1-1.-0162	Mays, Randy	138,400	0	138,400	0	260	A	1		
12.12-1-1.-0879	Mcallister, Marie	390,000	0	390,000	0	260	B	1		
12.12-1-1.-5514	Mcallister, Marie T.	29,700	0	29,700	0	312	W	1		
32.00-1-18	McArdle, Kenneth A.	89,800	76,300	89,800	0	312		1		
13.13-2-61	McAuliffe, Michael F.	190,000	130,000	190,000	0	260	W	1		
12.12-1-1.-1214	McCabe, Thomas	178,000	0	178,000	0	260	A	1		
6.14-1-22.24	McCall, Thomas R.	252,000	225,000	252,000	0	260	W	1		
33.00-1-16	Mccartha, Richard P.	81,000	20,400	81,000	0	210		1		
12.12-1-1.-5558	McCarthy Boathouse LLC	38,000	0	38,000	0	312	W	1		
43.00-1-26.3	McConnell, Steven	137,500	28,100	137,500	0	210		1		
13.13-2-51	Mccord, Frank	50,000	20,000	50,000	0	260		1		
32.15-1-16	McCready, Richard H. III.	80,000	15,800	80,000	0	210		1		
44.00-1-17.3-101	McCreery, Patricia	106,000	100	106,000	0	210		1		
12.12-1-1.-0496	McCue, Jacqueline	303,000	0	303,000	0	260	A	1		
Page Totals	Parcels		37	6,436,900	2,466,100	6,752,680				

Parcel Id	Name	2021	2022		Res Pct	Prp Cls	O C	R S	R S	T C	Account Nbr
		Total Av	Land Av	Total Av							
12.12-1-1.-5611	McCue, Jacqueline G.	22,000	0	22,000	0	312	W	1			
12.12-1-1.-5653	McCue, Jacqueline G.	4,000	0	4,000	0	312	B	1			
33.00-1-20.6	Mcdermott, Bruce A.	112,600	22,000	112,600	0	210		1			
43.00-1-17.1	Mcdonald, John A.	146,700	20,800	146,700	0	210		1			
12.12-1-1.-0094	McDonald, Jos	470,000	0	470,000	0	260	B	1			
12.12-1-1.-5538	Mcdonald, Joseph	20,000	0	20,000	0	312	W	1			
13.05-1-7.2	McDowell, Daniel	136,400	20,000	136,400	0	210		1			
13.13-2-58	Mcdowell, Robert	109,800	30,800	109,800	0	260		1			
12.12-1-1.-0235	Mcelveney, William M.	101,500	0	101,500	0	260	A	1			
21.10-1-10	McEvoy, Alfred R. III.	138,000	21,700	138,000	84	210		1			
13.06-1-16	Mcgowan, Kathleen	268,000	225,000	268,000	0	260	W	1			
12.12-1-1.-0045	Mcgrath, Margaret	226,200	0	226,200	0	260	B	1			
44.00-1-16.422	McGraw, Cynthia L.	40,100	9,900	40,100	0	210		1			
32.15-1-52	McIntosh, Ian D.	155,500	35,000	155,500	0	210		1			
32.11-1-63.3	McKee, Donald III.	80,100	18,500	80,100	0	210		1			
12.12-1-1.-0402	McKenzie, Alexander R. IV.	350,000	0	350,000	0	260	B	1			
12.12-1-1.-0400	McKenzie Irrev Trust, Morgan	308,100	0	308,100	0	260	B	1			
13.06-1-4	McLaughlin, Susan F.	305,000	225,000	305,000	0	260	W	1			
13.09-1-48.3	McLean, Gregory B.	347,700	194,000	347,700	0	210	W	1			
13.09-1-48.4	McLean, Gregory B.	20,000	80,000	80,000	0	311		1			
12.12-1-1.-0405	Mclean Trustee, Richard K.	159,300	0	159,300	0	260	A	1			
12.12-1-1.-0254	McNally, Shauneen	135,400	0	135,400	0	260	A	1			
12.12-1-1.-0029	Mcnaughton, John	380,000	0	380,000	0	260	B	1			
12.12-1-1.-5562	McNaughton, John	52,300	0	52,300	0	312	W	1			
13.06-1-50	Mecomber Trustee, James T.	355,000	250,000	355,000	0	210	W	1			
13.06-1-51.2	Mecomber Trustee, James T.	200,000	140,000	240,000	0	260	W	1			
13.09-1-34.2	Meeks, Ellen M.	428,200	185,000	428,200	0	260	W	1			
12.12-1-1.-0326	Mehta - As Trustee, Satu S.	469,300	0	469,300	0	260	B	1			
12.12-1-1.-5518	Mehta - As Trustee, Satu S.	24,000	0	24,000	0	312	W	1			
13.13-2-66	Meisch, Arthur Craig	101,000	19,200	101,000	0	210		1			
5.15-1-10.2	Mekkelson, Stephanie McClure	326,200	245,000	326,200	0	260		1			
5.238-1-29	Melfi, Laura M.	11,800	11,800	11,800	0	314		1			
13.00-2-4.332	Mellon, Helene	174,700	24,700	174,700	0	449		1			
32.19-1-21	Mellon, Peter B.	22,800	10,700	22,800	0	312		1			
13.00-2-54.3	Mellowship, James	200	200	200	0	311		1			
6.18-1-14	Mereau, Daniel J.	107,800	39,200	110,800	0	260		1			
13.09-1-58	Merkley, Charles A.	258,200	156,500	258,200	0	260	W	1			

Parcel Id	Name	2021	2022		Res Pct	Prp Cls	O C	R S	R S	T C	Account Nbr
		Total Av	Land Av	Total Av							
13.13-3-12.1	Merriman, James J.	228,000	170,600	228,000	0	260	W	1			
32.19-1-39.1	Mesmer, Arthur	19,800	19,800	19,800	0	314		1			
32.19-1-40	Mesmer, Arthur	121,900	22,500	121,900	0	210		1			
13.13-3-73	Methodist Church Fishers Landi	105,500	20,000	105,500	0	620		8			
13.00-2-3.1	Meyers, Jane E.	257,300	64,300	257,300	0	240		1			
13.00-2-49.1	Meyers, Jane E.	128,250	24,000	128,250	0	210		1			
6.13-1-27.2	Meyers, William D.	361,000	185,000	361,000	0	260	W	1			
13.00-2-4.352	Michael Mason Custom Builder	12,000	12,000	12,000	0	310		1			
12.12-1-1.-1556	Miles, James	139,500	0	139,500	0	260	A	1			
32.15-1-70.2	Miller, Brittnee	104,800	20,000	104,800	0	210		1			
43.00-1-2.7	Miller, Connie J.	174,600	21,600	174,600	0	210		1			
12.12-1-1.-0259	Miller, Dennis	104,100	0	104,100	0	260	A	1			
13.09-1-9	Miller, James R.	33,400	15,400	33,400	0	210		1			
13.09-1-64	Miller, James R.	202,000	107,500	202,000	0	210	W	1			
44.00-1-16.9	Miller, John S.	51,700	20,100	62,500	0	210		1			
44.00-1-13.151	Miller, Katie E.	58,000	58,000	58,000	0	120		1			
44.00-1-16.12	Miller, Mose S.	12,400	12,300	12,400	0	111		1			
44.00-1-17.1	Miller, Sam J.	95,400	30,000	115,000	0	210		1			
44.00-1-17.4	Miller, Sam J.	85,900	67,900	85,900	0	270		1			
44.00-1-13.152	Miller, Samuel J.	10,200	10,200	10,200	0	314		1			
21.00-1-71.12	Miller, Scott	12,600	12,600	12,600	0	311		1			
21.00-1-71.8	Miller, Scott	188,400	25,000	188,400	0	210		1			
32.00-1-3.1	Miller, Stephanie	96,000	96,000	96,000	0	105		1			
6.138-1-2	Milne, Robert B.	134,000	31,700	134,000	0	210		1			
21.00-2-20.4	Milsap, Eric D.	130,000	23,000	130,000	0	210		1			
21.00-1-67.4	Minnick, Lacey A.		5,000	5,000	0	311		1			
5.00-1-7	Minnow Bay LLC	308,100	218,800	308,100	0	260	W	1			
13.10-1-28.2	Mishar Holdings Inc	80,100	33,800	80,100	0	270		1			
13.13-2-31.93	Mitchell, Daniel	63,200	26,600	63,200	0	270		1			
53.00-1-7.5	Mitchell, Isaac	15,100	15,100	15,100	0	311		1			
53.00-1-7.1	Mitchell, Isaac B.	63,500	63,500	63,500	0	120		1			
13.13-2-39	Mitzyk, Scott M.	38,200	20,000	38,200	0	270		1			
6.138-1-30	Moeller, Robert F.	240,000	147,500	240,000	0	260	W	1			
43.00-1-35.2	Monaghan, Bryan C.	96,500	16,400	96,500	0	210		1			
12.12-1-1.-0184	Monaghan, Edward	213,100	0	213,100	0	260	A	1			
12.12-1-1.-5640	Monaghan, Edward	7,200	0	7,200	0	312	W	1			
12.12-1-1.-1584	Monaghan, Gerald J.	130,000	0	130,000	0	260	A	1			
Page Totals	Parcels	37	4,121,750	1,616,200	4,157,150						

Parcel Id	Name	2021	2022		Res Pct	Prp Cls	O C	R S	T C	Account Nbr
		Total Av	Land Av	Total Av						
12.12-1-1.-0185	Monaghan, Mark E.	136,000	0	136,000	0	260	A	1		
12.12-1-1.-0188	Monaghan, Matthew C.	208,000	0	208,000	0	260	A	1		
32.00-1-3.8	Money, Diane J.	134,400	23,000	134,400	0	210		1		
13.13-2-48	Monroe, Deborah F.	72,500	20,000	72,500	0	270		1		
21.00-2-2.5	Monteith, Lorraine	120,900	27,700	120,900	0	240		1		
44.00-1-13.82	Moore, Brian	143,000	25,000	143,000	0	210		1		
13.09-1-61	Moore, Constance	224,000	105,000	224,000	0	260	W	1		
6.14-1-3	Moore, David P.	137,900	105,100	137,900	0	210	W	1		
6.14-1-23	Moore, David P.	25,000	25,000	25,000	0	311	W	1		
21.00-1-39.2	Moore, Edwin W. 5th.	108,700	20,300	108,700	0	210		1		
6.13-1-27.12	Moore, Kevin	300,000	200,000	300,000	0	260	W	1		
6.13-1-29.2	Moore, Lise Y.	246,800	184,700	246,800	0	260	W	1		
6.14-1-12.1	Moore, Patrick J.	273,900	161,800	273,900	0	260	W	1		
6.00-1-34.2	Moore, Thomas I. Jr.	3,000	3,000	3,000	0	311		1		
32.15-1-36	Moore, Thomas J.	125,000	16,000	125,000	0	210		1		
12.12-1-1.-0051	Moore As Trustee, Michael J.	250,000	0	250,000	0	260	B	1		
12.12-1-1.-5553	Moore As Trustee, Michael J.	27,400	0	27,400	0	312	W	1		
12.12-1-1.-0120	Moore As Trustee, Nancy I.	150,000	0	150,000	0	260	A	1		
6.138-1-10	Moore Sole Trustee, Nancy I.	186,000	119,000	186,000	0	260	W	1		
13.09-1-62	Moore Trustee, Roy S. III.	275,000	107,500	275,000	0	260	W	1		
12.12-1-1.-5586	Moose Irrev Trust, Jean	8,800	0	8,800	0	312	W	1		
12.12-1-1.-1198	Moose Irrev Trust, Jean S.	116,000	0	116,000	0	260	A	1		
6.46-1-1	Moot Trustee, Peter V. Jr.	308,000	90,100	308,000	0	260	W	1		
6.46-1-13	Moot Trustee, Peter V. Jr.	12,000	12,000	12,000	0	311	W	1		
13.18-1-6	More, Curtis B.	64,700	20,700	64,700	0	210		1		
6.18-1-6.4	Moretti, David	147,000	113,700	147,000	0	260	W	1		
13.18-1-19.22	Morgan, Luke A.	56,000	20,000	56,000	0	210		1		
32.15-1-50.3	Morgan, Paul R.	85,000	20,000	85,000	0	210		1		
32.11-2-2.3	Morin, Matthew	120,000	19,400	120,000	0	210		1		
12.12-1-1.-0121	Moros, Daniel A. MD.	158,000	0	158,000	0	260	A	1		
13.13-2-46	Morrissey, Daniel L.	40,000	26,600	40,000	0	270		1		
13.13-2-55	Morrissey, Daniel L.	188,700	153,000	188,700	0	260	W	1		
13.18-1-4	Morrow, Dean T.	76,300	20,000	76,300	0	260		1		
13.18-1-32	Morrow, Dean T.	106,000	18,600	106,000	0	220		1		
21.00-1-34.2	Morrow, Dean T.	88,800	21,400	88,800	0	210		1		
21.10-1-7.4	Morrow, Dean T.	24,900	24,900	24,900	0	105		1		
32.15-1-22	Morrow, Dean T.	68,900	8,100	68,900	0	210		1		
Page Totals	Parcels	37	4,816,600	1,711,600	4,816,600					

Parcel Id	Name	2021	2022		Res Pct	Prp Cls	O C	R S	T C	Account Nbr
		Total Av	Land Av	Total Av						
32.11-2-2.19	Morrow, Derek A.	85,100	20,000	85,100	0	210		1		
44.00-1-9.3	Morrow, Dusty	92,500	23,200	92,500	0	210		1		
21.10-1-7.3	Morrow, Jason	12,000	12,000	12,000	0	105		1		
32.15-1-4	Morrow, Jason A.	164,000	25,200	164,000	0	210		1		
32.00-2-15.233	Morrow, Scott	7,500	7,500	8,500	0	312		1		
13.18-1-38.2	Morrow, Scott E.	43,100	20,000	45,100	0	270		1		
21.00-2-7	Morrow, Scott E.	34,400	20,000	34,400	0	270		1		
21.10-1-7.2	Morrow, Scott E.	45,000	23,200	45,000	0	270		1		
21.10-1-9	Morrow, Scott E.	68,100	22,300	68,100	0	210		1		
21.10-1-28	Morrow, Scott E.	10,500	10,500	10,500	0	314		1		
32.00-2-15.1	Morrow, Scott E.	47,000	22,000	47,000	0	312		1		
32.00-2-15.231	Morrow, Scott E.	44,500	20,000	44,500	0	270		1		
32.11-1-34	Morrow, Scott E.	85,000	14,100	85,000	0	210		1		
32.11-1-93.4	Morrow, Scott E.	38,400	20,000	38,400	0	270		1		
32.19-1-52	Morrow, Scott E.	44,500	20,000	44,500	0	270		1		
33.00-1-8.2	Morrow, Troy	43,800	20,700	43,800	0	270		1		
21.00-1-61.1	Morrow, Troy D.	14,400	14,400	14,400	0	311		1		
21.00-1-61.4	Morrow, Troy D.	170,700	45,100	170,700	0	220		1		
21.00-1-61.22	Morrow Farm LLC	162,000	89,100	162,000	0	241		1		
21.00-1-62.1	Morrow Farm LLC	349,000	83,300	349,000	0	240		1		
21.00-1-64.2	Morrow Farm LLC	28,400	28,400	28,400	0	120		1		
21.00-1-79	Morrow Farm LLC	3,000	3,000	3,000	0	910		1		
32.15-1-1	Morse, David M.	131,000	28,200	131,000	0	210		1		
6.14-1-25	Moses, Christopher J.	105,000	31,000	105,000	0	260		1		
43.00-1-6.5	Moskvich, Mikhail	14,400	13,400	14,400	0	312		1		
13.13-2-74	Mouaikel Trustee, Cyril		20,000	20,000	0	310	W	1		
21.00-1-41.21	Moyer, Dawn	14,700	14,700	14,700	0	322		1		
12.12-1-1.-0368	Muhs, Dorleen	108,500	0	108,500	0	260	A	1		
13.13-3-32	Muir, George E.	220,000	178,000	220,000	0	260	W	1		
12.12-1-1.-0840	Mulroy, Timothy M.	425,000	0	425,000	0	260	B	1		
12.12-1-1.-5521	Mulroy, Timothy M.	22,000	0	22,000	0	312	W	1		
12.12-1-1.-0047	Muraco, John	122,000	0	122,000	0	260	B	1		
13.10-1-27	Murphy, Dennis	49,700	44,700	49,700	0	210		1		
13.13-3-83	Myers, Donald B.	16,800	16,800	16,800	0	314		1		
13.13-3-54.3	Myles, Elaine C.	65,500	33,800	65,500	0	260		1		
32.11-2-2.7	Mynch, Mark P.	88,000	22,500	88,000	0	210		1		
13.05-1-15	Mytefine View LLC	486,240	231,700	486,240	0	260	W	1		
Page Totals	Parcels		37	3,461,740	1,198,800	3,484,740				

Parcel Id	Name	2021	2022		Res Pct	Prp Cls	O C	R S	T C	Account Nbr
		Total Av	Land Av	Total Av						
13.13-2-3	Nadolski, Thomas L.	193,800	108,800	193,800	0	260	W	1		
32.11-1-6	Narrow, Shawn	148,800	17,900	148,800	0	210		1		
13.06-1-14	Narrow Trustee, Adam	309,100	165,000	309,100	0	260	W	1		
32.11-1-1	Narrows, Hoyt Ann J.	129,600	28,500	129,600	0	210		1		
21.00-1-37	Natali, Victor F.	3,800	3,800	3,800	0	323		1		
43.00-1-27.2	National Grid	15,500	15,000	15,500	0	882		6		
43.00-1-28.2	National Grid	15,500	15,000	15,500	0	882		6		
582.00-12-1.1	National Grid	76,984	0	73,905	0	861		5		
582.00-12-1.2	National Grid	76,984	0	73,905	0	861		5		
582.00-12-1.3	National Grid	769,840	0	739,053	0	861		5		
582.00-12-1.4	National Grid	6,774,593	0	6,503,668	0	861		5		
682.00-12-1.1	National Grid	248,519	0	248,519	0	882		6		
682.00-12-1.2	National Grid	15,863	0	15,863	0	882		6		
682.00-12-3.1	National Grid	34,045	0	34,045	0	884		6		
682.00-12-3.2	National Grid	34,045	0	34,045	0	884		6		
682.00-12-3.3	National Grid	340,447	0	340,447	0	884		6		
682.00-12-3.4	National Grid	2,996,350	0	2,996,350	0	884		6		
32.11-1-42	Nellis, Ann Marie	100,000	17,900	100,000	0	210		1		
22.00-1-9.2	Nelson, Michael L.	50,400	50,400	50,400	0	323		1		
32.15-1-59	Nelson, Scott C.	141,750	20,000	141,750	0	210		1		
12.12-1-1.-5655	Nemec, Douglas	30,000	0	30,000	0	312		1		
12.12-1-1.-416H	Nemec, Douglas R.	246,200	0	246,200	0	260	A	1		
13.06-1-23	New York State DEC	243,000	243,000	243,000	0	961		8		
13.06-1-31	New York State DEC	464,300	464,300	464,300	0	910	W	8		
13.10-1-31.2	New York State Office of Parks	1,794,300	1,100,100	1,794,300	0	961	W	8		
13.00-2-16.2	New York State People of	803,300	95,000	803,300	0	651		8		
13.10-1-35	New York State People of	210,000	125,000	210,000	0	260	W	8		
54.00-1-6	New York State People of	2,281,500	2,268,200	2,281,500	0	932		8		
5.00-1-10	New York State TI Park Comm	78,000,000	68,697,800	78,000,000	0	590	W	8		
5.00-1-10.-201	New York State TI Park Comm	155,000	55,000	155,000	0	552		8		
5.00-1-10.-701	New York State TI Park Comm	21,600	21,600	21,600	0	593		8		
13.10-1-33	New York State TI Park Comm	3,300,000	2,545,200	3,300,000	0	590	W	8		
13.13-3-2	New York State TI Park Comm	425,000	260,100	425,000	0	681	W	8		
43.00-1-28.3	Nier, Emma	1,700	1,700	1,700	0	910		1		
54.00-1-4.42	Nier, Ted	116,100	33,700	116,100	0	240		1		
54.00-1-4.31	Nier, Teddy G.	85,000	22,800	85,000	89	240		1		
32.19-1-3	Nims, James D. III.	216,700	24,000	216,700	0	210		1		
Page Totals	Parcels		37	100,869,620	76,399,800	100,561,750				

Parcel Id	Name	2021	2022		Res Pct	Prp Cls	O C	R S	T C	Account Nbr
		Total Av	Land Av	Total Av						
33.00-1-8.3	Norfolk, Denise T.	65,500	20,000	65,500	0	270	1			
32.00-1-20.3	Norfolk, Roger	40,000	22,000	40,000	0	270	1			
13.13-2-35.1	North, Jane	36,800	20,000	36,800	0	270	1			
13.13-2-35.2	North, Jane C.	70,000	20,000	70,000	0	270	1			
32.11-1-85.2	North Country Housing	795,000	55,300	795,000	0	411	1			
32.11-1-85.3	North Country Housing	30,000	30,000	30,000	0	330	1			
32.11-1-85.3-402	North Country Housing	858,000	3,500	858,000	0	411	8			
53.10-1-14	North NY Agricultural Society	36,800	20,000	36,800	0	681	8			
53.10-1-16	North NY Agricultural Society	513,800	48,400	513,800	0	681	8			
53.00-1-24.1	Northrop, Jonathan M.	403,800	114,900	403,800	0	112	1			
53.10-1-33	Northrop, Jonathan M.	69,000	20,000	34,500	0	210	1			
13.13-2-31.843	Norton, Barry	159,000	20,000	159,000	0	210	1			
21.10-1-8	Norton, Howard	79,000	22,600	79,000	0	210	1			
22.00-1-14	Norton, Thomas H.	118,400	44,000	118,400	0	240	1			
22.00-1-4.22	Norton, Thomas H.	89,000	25,900	89,000	0	240	1			
13.10-1-13.1	Nowak, Mark G.	61,500	42,400	61,500	0	312	1			
13.10-1-13.31	Nowak, Mark G.	61,000	43,000	61,000	0	312	1			
21.00-2-14.1	Nuffer, Casey L.	23,500	23,500	23,500	0	322	1			
21.00-2-18	Nuffer, Jarrett J.	175,000	103,100	175,000	0	241	1			
21.00-2-19.1	Nuffer, Jill E.	11,300	11,300	11,300	0	120	1			
21.00-2-19.4	Nuffer, Louis N.	231,100	26,100	231,100	0	210	1			
22.00-1-32	Nuffer, Louis N.	101,000	85,000	101,000	50	270	1			
22.00-1-33	Nuffer, Louis N.	15,000	11,000	15,000	0	210	1			
12.12-1-1.-1079	Nugent, Patrick C.	132,300	0	132,300	0	260	A 1			
12.12-1-1.-5637	Nugent, Patrick C.	20,000	0	20,000	0	312	W 1			
12.12-1-1.-0414	Nugent, Ryan P.	105,300	0	147,500	0	260	A 1			
12.12-1-1.-1689	Nugent, William D.	370,000	0	370,000	0	260	A 1			
12.12-1-1.-5508	Nugent, William D.	32,300	0	32,300	0	312	W 1			
13.05-1-1.611	Nunn, Douglas Lyle	18,600	18,600	18,600	0	322	1			
13.05-1-1.614	Nunn, Douglas Lyle	43,000	43,000	43,000	0	311	W 1			
5.238-1-16	Nye, Carolyn M.	163,000	75,000	163,000	0	260	W 1			
5.238-1-17	Nye, Carolyn M.	81,200	81,200	81,200	0	311	W 1			
32.11-1-26	O'Neill, Colleen M.	70,900	20,000	104,900	0	210	1			
12.12-1-1.-0371	Obrien, Tracy A.	257,000	0	257,000	0	260	A 1			
12.12-1-1.-5525	Obrien, Tracy A.	38,800	0	38,800	0	312	W 1			
12.12-1-1.-5618	OConnell, Michael	5,200	0	5,200	0	312	W 1			
12.12-1-1.-0535	OConnell, Michael P.	130,000	0	130,000	0	260	A 1			

Parcel Id	Name	2021	2022		Res Pct	Prp Cls	O C	R S	R S	T C	Account Nbr
		Total Av	Land Av	Total Av							
32.19-1-25	Offen, Kimberly	144,900	20,500	144,900	0	210		1			
13.05-1-22	Olin Trustee, Doris M.	434,400	222,500	434,400	0	260	W	1			
13.00-2-55.2	Oliveira, David	300	300	300	0	311		1			
13.00-2-55.1	Oliveira, David M.	32,200	17,100	32,200	0	312		1			
13.00-2-44	Olmstead, David A.	98,500	22,000	98,500	0	210		1			
13.09-1-51.1	Olson, Carl D.	338,950	191,200	338,950	0	210	W	1			
6.14-1-1.2	Olsson, Taina	325,000	155,000	325,000	0	260		1			
13.18-1-5	Omar-Fishers Landing	115,000	25,000	115,000	0	620		8			
13.10-1-28.832	On The River Construction LLC	137,400	75,000	137,400	27	484		1			
21.00-2-2.6	ONeill, Colleen M.	30,100	30,100	30,100	0	322		1			
21.00-2-6.1	ONeill, Colleen M.	226,000	28,800	226,000	0	240		1			
12.12-1-1.-0309	ONeill, Elizabeth M.	244,800	0	244,800	0	210	A	1			
13.13-3-53.34	Oot, James L.	83,000	20,000	83,000	0	270		1			
13.05-1-14	Oot, Susan A.	554,000	316,300	554,000	0	210	W	1			
13.05-1-13.1	Oot, Suzanne E.	104,500	23,800	104,500	0	260		1			
33.00-1-17.1	Orleans Fields LLC	133,600	133,600	133,600	0	105		1			
33.00-1-17.51	Orleans Fields LLC	92,300	92,300	92,300	0	105		1			
33.00-1-17.61	Orleans Fields LLC	125,000	125,000	125,000	0	105		1			
33.00-1-17.9	Orleans Fields LLC	17,600	10,800	17,600	0	111		1			
44.00-1-4.1	Orleans Fields LLC	100,600	100,600	100,600	0	105		1			
44.00-1-16.11	Orleans Fields LLC	47,200	47,200	47,200	0	105		1			
44.00-1-16.3	Orleans Fields LLC	4,200	4,200	4,200	0	105		1			
44.00-1-16.41	Orleans Fields LLC	57,700	57,700	57,700	0	105		1			
44.00-1-16.423	Orleans Fields LLC	47,000	10,600	47,000	0	210		1			
44.00-1-16.7	Orleans Fields LLC	27,100	27,100	27,100	0	105		1			
44.00-1-18.1	Orleans Fields LLC	74,600	74,600	74,600	0	105		1			
32.11-1-79	Orleans Fire Department	207,300	12,200	207,300	0	662		8			
6.00-1-33.13	Orleans Fire District Town of	1,250,000	50,000	1,250,000	0	662		8			
32.11-1-77.2	Orleans Fire District Town of	2,300	2,300	2,300	0	311		8			
33.00-1-41	Orleans Interstate & Rail	11,800	11,800	11,800	0	330		1			
12.12-1-4	Orleans Town of	1,600	1,500	1,600	0	820	W	8			
12.12-1-5	Orleans Town of	1,700	1,600	1,700	0	710	W	8			
12.12-1-6	Orleans Town of	4,300	4,200	4,300	0	710	W	8			
12.12-1-7	Orleans Town of	15,700	15,600	15,700	0	710	W	8			
12.12-1-8	Orleans Town of	10,500	10,400	10,500	0	710	W	8			
12.12-1-9	Orleans Town of	7,400	7,300	7,400	0	710	W	8			
12.12-1-10	Orleans Town of	2,200	2,100	2,200	0	710	W	8			

Parcel Id	Name	2021	-----	2022	-----	Res Pct	Prp Cls	O C	R S	T C	Account Nbr
		Total Av	Land Av	Total Av							
12.12-1-11	Orleans Town of	525,000		297,000	525,000	0	822	W	8		
12.12-1-12	Orleans Town of	2,200		2,100	2,200	0	710	W	8		
13.10-1-31.1	Orleans Town of	1,500,000		60,000	1,500,000	0	600		8		
13.13-2-31.2	Orleans Town of	44,300		13,900	44,300	0	650		8		
21.00-1-32.1	Orleans Town of	55,000		30,000	55,000	0	852		8		
21.00-2-8	Orleans Town of	10,000		10,000	10,000	0	695		8		
32.00-1-9	Orleans Town of	18,400		18,400	18,400	0	330		8		
32.00-2-2.1	Orleans Town of	44,600		44,600	44,600	0	330		8		
32.00-2-24	Orleans Town of	2,352,000		76,000	2,352,000	0	853		8		
32.11-1-86	Orleans Town of	814,000		43,800	814,000	0	652		8		
32.11-1-88	Orleans Town of	22,400		22,400	22,400	0	590		8		
32.15-1-30	Orleans Town of	150,000		7,000	150,000	0	465		8		
32.15-1-31.2	Orleans Town of	23,300		1,800	23,300	0	853		8		
32.15-1-32	Orleans Town of	700		700	700	0	311		8		
32.15-1-51	Orleans Town of	1,700		1,700	1,700	0	314		8		
33.00-1-7	Orleans Town of	17,700		17,700	17,700	0	695		8		
53.00-1-19	Orleans Town of	7,300		7,300	7,300	0	695		8		
32.15-1-61	Orvis, Hillary	120,800		20,000	121,800	0	210		1		
21.00-2-20.6	Orvis, Joseph W.	12,500		10,000	12,500	0	312		1		
21.00-1-57	Orvis, Kevin	40,200		20,000	40,200	0	270		1		
21.00-1-7.1	Orvis, Peter B.	125,000		21,900	125,000	0	210		1		
53.00-1-1.3	Orvis, Rebecca	72,100		25,200	72,100	0	210		1		
32.00-1-3.5	Orvis, Timothy	44,100		21,000	44,100	0	270		1		
12.12-1-1.-0108	Osburn Cottage LLC	375,000		0	375,000	0	260	B	1		
32.11-1-16	Ososkalo, David J.	82,500		20,000	82,500	0	210		1		
21.00-1-5.2	Ososkalo, Stephen I.	130,000		25,000	130,000	0	210		1		
13.13-2-31.5	Osterhout, David	61,300		20,000	71,540	0	270		1		
13.13-3-15.1	Osterhout, Melanie	202,000		66,700	202,000	0	260	W	1		
13.13-3-71.1	Osterhout, Melanie	21,000		10,900	21,000	0	260		1		
13.06-1-22.22	Ott, William G.	474,000		255,000	474,000	0	260	W	1		
22.00-1-27.1-301	Outdoor, Systems	20,000		100	20,000	0	474		1		
21.00-1-65.3	Owens, Robert M.	139,900		23,300	139,900	0	210		1		
* 13.00-2-31.1-801	OYA Robinson Rd LLC			0	1	0	999		8		
53.10-1-8	Paddock, Andrew C.	50,000		20,000	50,000	0	210		1		
53.10-1-18.1	Paddock, Andrew C.	94,200		20,000	94,200	0	210		1		
53.10-1-18.2	Paddock, Andrew C.	25,200		17,200	25,200	0	312		1		
32.11-1-54	Palkovic, Stuart A.	124,800		15,000	124,800	0	210		1		
Page Totals	Parcels		36	7,803,200	1,265,700		7,814,440				

Parcel Id	Name	2021	2022		Res Pct	Prp Cls	O C	R S	T C	Account Nbr
		Total Av	Land Av	Total Av						
12.12-1-1.-1756	Palma, Christopher	259,000	0	259,000	0	260	A	1		
21.00-1-70	Palmer, Kenneth	22,000	22,000	22,000	0	910		1		
13.05-1-23	Palmer, Susanne L.	649,500	588,000	649,500	0	260	W	1		
13.13-2-10	Palmer Rev Liv Trust, Margot A.	215,100	122,500	215,100	0	260	W	1		
13.13-2-41	Palmer Rev Liv Trust, Margot A.	23,500	23,500	23,500	0	311		1		
6.14-1-1.1	Palumbo, Patricia A.	400,800	170,000	400,800	0	260	W	1		
13.05-1-36	Pangrazio, Daniel L.	4,900	4,900	4,900	0	314		1		
13.05-1-37	Pangrazio, Daniel L.	283,900	218,000	283,900	0	260	W	1		
22.00-1-3	Papin, Dale F. Jr.	234,400	113,300	234,400	0	120		1		
22.00-1-2	Papin, Dale Frederick	29,900	29,900	29,900	0	120		1		
32.15-1-50.1	Papin Properties LLC	121,000	13,400	121,000	0	411		1		
53.10-1-35.2	Paquin, Patrick A.	106,100	20,900	106,100	0	210		1		
12.12-1-1.-0127	Pardue, Marjorie L.	230,000	0	230,000	0	260	A	1		
12.12-1-1.-5550	Pardue, Marjorie L.	19,800	0	19,800	0	312	W	1		
13.13-3-67	Parish, Jean H.	166,400	45,900	166,400	0	280		1		
13.13-2-1	Parker, David Edward	3,300	3,300	3,300	0	311	W	1		
13.13-2-7	Parker, David Edward	119,500	37,500	119,500	0	260	W	1		
13.06-1-44.62	Parker, Donald J.	157,000	35,800	157,000	0	210		1		
33.00-1-12.5	Parker, Dustin	46,100	20,600	46,100	0	270		1		
13.09-1-87	Parker, Matthew J.	800	800	800	0	311	W	1		
32.11-1-64	Parker, Seth E.	95,400	20,000	95,400	0	210		1		
21.00-1-7.23	Parker Henry Group LLC	369,000	159,000	369,000	0	552		1		
12.12-1-1.-0158	Parkes, Margaret	234,600	0	234,600	0	260	A	1		
32.00-2-20.6	Parliament, Scott Andrew	313,400	47,500	313,400	0	240		1		
43.00-1-29	Parody, Todd M.	10,700	10,700	10,700	0	323		1		
43.00-1-30.2	Parody, Todd M.	133,000	37,600	133,000	0	240		1		
13.13-3-58	Parshall, Mark	99,200	39,200	99,200	0	312		1		
13.13-3-38	Parshall, Mark A.	292,000	125,000	292,000	0	210	W	1		
6.18-1-3.12	Partlow, Marcus Whitehead	127,400	22,400	127,400	0	210		1		
6.13-1-18	Patel, Hardik	346,500	194,000	346,500	0	260	W	1		
43.00-1-12.3	Patrick, Lynn	198,200	46,800	198,200	0	240		1		
43.00-1-12.4	Patrick, Lynn	12,500	12,500	12,500	0	105		1		
13.05-1-1.42	Patterson, Bruce R.	16,400	16,400	16,400	0	311		1		
12.12-1-1.-0362	Paul, Christopher Robin	192,000	0	192,000	0	260	A	1		
13.05-1-1.67	Pavao, Pamela J.	43,000	43,000	43,000	0	311	W	1		
13.13-2-57.6	Pawlikowski Trustee, Donald J.	138,250	95,100	138,250	0	260		1		
6.18-1-3.62	Pearson, Kurt D.	170,000	55,700	170,000	0	210		1		
Page Totals	Parcels	37	5,884,550	2,395,200	5,884,550					

Parcel Id	Name	2021	2022		Res Pct	Prp CIs	O C	R S	T C	Account Nbr
		Total Av	Land Av	Total Av						
6.18-1-3.63	Pearson, Kurt D.	3,600	3,600	3,600	0	311	W	1		
6.00-1-16.4	Pecha, Kyle T.	26,500	34,200	34,200	0	311	W	1		
32.19-1-2	Peck, Christopher T.	195,200	25,000	195,200	0	210		1		
43.00-1-5.3	Peck, William D.	152,900	28,000	152,900	0	240		1		
6.18-1-3.661	Peeldock LLC	173,000	51,000	173,000	0	210		1		
6.00-1-33.5	Pelland, Gary M.	255,000	31,100	255,000	0	210		1		
12.12-1-1.-0201	Pennington, Jeffrey W.	223,600	0	223,600	0	260	A	1		
12.12-1-1.-0104	Pennino, Ralph P.	220,000	0	220,000	0	260	B	1		
13.13-3-26.1	Pensco Trst Co As Custodian	169,000	134,300	169,000	0	260	W	1		
13.13-3-26.21	Pensco Trst Co As Custodian	500	500	500	0	300	W	1		
21.00-1-41.23	Perry, Daniel Walter	67,900	26,900	67,900	0	270		1		
21.00-1-45.1	Perry, Walter	23,000	23,000	23,000	0	910		1		
21.00-1-48	Perry, Walter	1,100	1,100	1,100	0	910		1		
21.10-1-13.2	Perry, Walter G.	236,500	25,000	236,500	0	210		1		
21.10-1-13.1	Perry, Walter H. Jr.	8,000	8,000	8,000	0	314		1		
21.10-1-13.4	Perry, Walter H. Jr.	210,500	23,000	210,500	0	283		1		
6.00-1-33.12	Pesarcik, Gary	22,500	22,500	22,500	0	311		1		
6.13-1-37.1	Pesarcik, Gary	18,100	18,100	18,100	0	311	W	1		
6.00-1-33.8	Pesarcik, Gary L.	57,200	26,300	57,200	0	270		1		
13.06-1-13	Pestle, Matthew C.	300,000	135,000	300,000	0	260	W	1		
32.11-2-2.8	Petell, Gertrude	86,000	22,800	86,000	0	210		1		
13.13-2-18	Petrak, John	219,800	117,500	219,800	0	260	W	1		
12.12-1-2	Petrie, Martha Dickson	250,000	164,500	250,000	0	260	W	1		
13.09-1-27.2	Pettinati, Lisa	78,000	30,800	78,000	0	210		1		
32.11-2-2.15	Pettit, Valorie A.	85,000	20,600	85,000	0	210		1		
12.12-1-1.-6005	Phear, Elliott G.	89,200	0	175,000	0	260		1		
12.12-1-1.-5564	Phear, Robert	24,000	0	24,000	0	312	W	1		
12.12-1-1.-5565	Phear, Robert	20,400	0	20,400	0	312	W	1		
12.12-1-1.-0015	Phear Trust, Robert C.	344,900	0	344,900	0	260	B	1		
21.00-2-20.7	Phelps, Chantelle E.	10,000	10,000	10,000	0	311		1		
32.15-1-5	Phelps, Gary L. Jr.	67,300	25,000	67,300	0	210		1		
12.12-1-1.-1519	Phelps, Michael	540,000	0	540,000	0	260	B	1		
12.12-1-1.-5582	Phelps, Michael F.	52,800	0	52,800	0	312	W	1		
12.12-1-1.-0335	Phillips, Deborah S.	180,000	0	180,000	0	260	A	1		
53.00-1-10.42	Phillips, Joseph E.	99,700	20,500	99,700	0	210		1		
53.00-1-13.9	Phillips, Kevin A. II.	74,900	30,400	74,900	0	270		1		
53.00-1-10.41	Phillips, Sandra J.	120,700	83,900	128,700	0	240		1		
Page Totals	Parcels	37	4,706,800	1,142,600	4,808,300					

Parcel Id	Name	2021	2022		Res Pct	Prp Cls	O C	R S	T C	Account Nbr
		Total Av	Land Av	Total Av						
32.11-1-63.1	Pickett, Gilbert	88,500	21,500	88,500	0	210		1		
32.00-2-7.1	Pierce Revoc Trust, Jean	89,400	25,000	89,400	0	210		1		
6.138-1-11	Pierson Trustee, James M.	149,700	61,200	149,700	0	260	W	1		
53.10-1-15	Piper, John R. Sr.	23,200	21,200	23,200	0	210		1		
6.06-1-44	Pisiak Trustee, Lisa L.	310,000	229,200	310,000	0	260	W	1		
32.15-1-85	Pitrik, Martin	257,400	26,900	257,400	0	210		1		
32.11-1-25	Podhrazsky, Petr	140,200	20,100	140,200	0	210		1		
43.00-1-12.61	Poggi, Gina Marie	77,000	155,000	155,000	0	322		1		
13.13-3-17	Poggi Trustee, John Joseph III.	535,300	317,900	535,300	0	210	W	1		
13.05-1-25	Point Tacony LLC	760,900	574,800	760,900	0	260	W	1		
13.10-1-9	Pope, Gary	342,700	250,000	342,700	0	260	W	1		
13.10-1-28.1-101	Poquadeck, David	24,500	100	24,500	0	270		1		
53.10-1-3.1	Portela, Cesar	76,000	21,000	79,000	0	210		1		
53.10-1-40	Portela, Cesar	12,500	12,500	12,500	0	311		1		
53.00-1-12.32	Potuck, Frank N.	42,500	15,000	42,500	0	312		1		
12.12-1-1.-0009	Poulsen, Richard	160,000	0	160,000	0	260	B	1		
12.12-1-1.-1701	Poulsen, Timothy P.	101,600	0	101,600	0	260	A	1		
6.00-1-20	Powers, Brian	475,000	245,000	475,000	0	260	W	1		
6.138-1-6	Powers, Brian	6,000	6,000	6,000	0	311	W	1		
12.12-1-1.-0084	Powers, Jonathan	142,000	0	142,000	0	260	B	1		
13.13-2-75	Pratt, Christopher Douglas		20,000	20,000	0	311	W	1		
6.13-1-27.6	Pratt, Thomas	431,200	250,000	431,200	0	260	W	1		
53.00-1-17.3	Preedom, Doane C.	135,500	20,000	135,500	0	210		1		
6.138-1-31	Pregent, Richard	100,000	100,000	100,000	0	311	W	1		
6.138-1-32	Pregent, Richard	307,200	180,000	307,200	0	260	W	1		
6.138-1-40	Pregent, Richard	1,200	1,200	1,200	0	311		1		
13.10-1-16	Premier Building Assoc LLC	384,200	60,000	459,200	0	464		1		
53.10-1-24	Premo, Vivian	34,800	20,000	34,800	0	270		1		
13.00-2-41	Prestigiacomio, Elaine	159,220	41,320	159,220	0	240		1		
12.12-1-1.-0097	Price, Windsor	238,300	0	238,300	0	260	B	1		
13.09-1-6	Price as Trste, Suzanne B.	75,500	15,400	75,500	0	260		1		
13.09-1-7	Price as Trste, Suzanne B.	300	300	300	0	314		1		
13.09-1-65	Price as Trste, Suzanne B.	252,100	100,000	252,100	0	260	W	1		
13.09-1-8	Price as Trustee, Suzanne B.	108,500	28,700	108,500	0	260		1		
12.12-1-1.-1040	Price Kellogg Trustee, Elizabeth S.	425,000	0	425,000	0	260	B	1		
12.12-1-1.-5502	Price Kellogg Trustee, Elizabeth S.	47,100	0	47,100	0	312	W	1		
13.13-3-19	Primicias, Javier G.	224,600	117,500	224,600	0	260	W	1		

Parcel Id	Name	2021	2022		Res Pct	Prp Cls	O C	R S	T C	Account Nbr
		Total Av	Land Av	Total Av						
13.10-1-5	Procopio, Peter C.	375,000	290,000	375,000	0	260	W	1		
32.11-1-63.2	Propane Continental Inc	213,800	30,300	213,800	0	441		1		
32.11-1-69	Propane Continental Inc	91,300	13,700	91,300	0	484		1		
44.00-1-25	Proven, Danny	82,600	25,900	82,600	0	210		1		
54.00-1-4.43	Proven, Douglas	47,800	27,400	47,800	0	270		1		
53.10-1-23	Proven, Kathy A.	137,000	21,000	137,000	0	210		1		
13.13-2-59	Proven, Lisa A.	174,700	108,800	174,700	0	260	W	1		
21.10-1-12	Pupillo, Jonathan R.	159,100	19,200	159,100	0	210		1		
13.13-2-57.4	Putnam Suzanne B Trust	240,000	198,500	240,000	0	210	W	1		
13.13-2-57.3	Putnam Trustee, Suzanne B.	315,900	204,500	315,900	0	260	W	1		
5.238-1-48.13	Pyke, Kendra A.	18,000	18,000	18,000	0	311	W	1		
5.238-1-48.12	Pyke, Robert F.	18,000	18,000	18,000	0	300	W	1		
5.238-1-40	Pyke Irrevoc Trust, Robert	210,300	51,500	210,300	0	260		1		
5.238-1-41	Pyke Irrevoc Trust, Robert	3,200	3,200	3,200	0	311		1		
5.238-1-44	Pyke Irrevoc Trust, Robert	2,500	2,500	2,500	0	314		1		
5.238-1-45	Pyke Irrevoc Trust, Robert	4,100	4,100	4,100	0	314		1		
5.238-1-5	Pyke-Kalousdian, Marianne	244,000	124,100	244,000	0	260	W	1		
12.12-1-1.-5513	Quartier, Thomas P.	27,000	0	27,000	0	312	W	1		
6.18-1-3.2	Quartier Trustee, Thomas P.	650,000	250,000	720,000	0	260	W	1		
6.13-1-7	Quartz, William M.	105,000	75,000	105,000	0	260	W	1		
6.13-1-19	Quinn, John P.	312,700	203,000	312,700	0	210	W	1		
6.13-1-27.11	Quinn, John P.	32,000	32,000	32,000	0	311	W	1		
6.13-1-27.81	Quinn, John P.	13,500	11,200	13,500	0	312		1		
13.05-1-38.1	Race, Stephen G.	310,000	158,000	310,000	0	260	W	1		
32.11-1-93.71	Rachko, Andrew E.	15,000	15,000	15,000	0	311		1		
32.11-1-93.2	Rachko, Andrew E. Jr.	138,000	25,000	139,000	0	270		1		
13.10-1-28.86	Raetz, Randy G.		65,000	65,000	0	330		1		
13.13-3-24.2	Raines, David H.	92,000	24,000	92,000	0	210		1		
12.12-1-1.-6003	Ramakrishna	445,000	0	445,000	0	620		8		
12.12-1-1.-6004	Ramakrishna-Vivekanand	343,200	0	343,200	0	620		8		
33.00-1-20.9	Ramsey, Gregory J.	105,600	23,000	105,600	0	210		1		
13.06-1-22.1	Ramzy, Donna M.	187,500	187,500	187,500	0	311	W	1		
13.06-1-22.21	Ramzy, Donna M.	137,000	25,000	137,000	0	260		1		
13.06-1-32.42	Rancier, Michael George	210,000	210,000	210,000	0	311		1		
43.00-1-6.7	Randall, Phillip R.	312,800	114,300	312,800	0	210		1		
21.00-1-1	Randazzo Family Trust	43,600	43,600	43,600	0	323		1		
13.06-1-19	Rapant, Timothy F.	380,600	300,000	380,600	0	210	W	1		
Page Totals	Parcels		37	6,197,800	2,922,300	6,333,800				

Parcel Id	Name	2021	2022		Res Pct	Prp CIs	O C	R S	R S	T C	Account Nbr
		Total Av	Land Av	Total Av							
12.12-1-1.-0493	Rapin, Thomas	100,000	0	100,000	0	260	A	1			
12.12-1-1.-0564	Rapin, William H.	190,000	0	190,000	0	210	A	1			
32.11-1-57	Rarick, Glenford C.	190,000	26,100	190,000	0	210		1			
32.11-1-56	Rarick, Kevin C.	136,300	18,500	136,300	0	210		1			
32.11-1-52	Rascoe, Anna	170,000	25,000	170,000	0	210		1			
13.06-1-1.1	Rausch, John H.	134,000	53,800	134,000	0	260	W	1			
13.06-1-22.31	Rausch, John H.	193,200	60,000	193,200	0	210	W	1			
6.18-1-5.231	Rauscher, Paul C.	95,000	27,900	95,000	0	260		1			
6.138-1-9	Rayder, Nelson	170,000	118,500	170,000	0	260	W	1			
6.14-1-4.1	Raymer, Clyde Wentworth Jr.	265,600	210,000	265,600	0	260	W	1			
6.14-1-4.2	Raymer, Clyde Wentworth Jr.	700	700	700	0	311	W	1			
6.13-1-29.4	Raymond, Carol A.	457,100	241,600	457,100	0	260	W	1			
13.10-1-20.1	Rebello, Erin D.	57,700	47,700	57,700	0	312		1			
12.12-1-1.-1754	Reber, Pamela S.	100,000	0	100,000	0	260	A	1			
43.00-1-34	Recor, Paul S.	150,720	22,500	150,720	0	210		1			
44.00-1-23.1	Recor, Paul S.	72,700	72,700	72,700	0	322		1			
21.00-2-10.1	Recor, Voigt Joan	92,000	26,100	92,000	0	240		1			
21.00-2-10.2	Recor Helmer, Helen M.	56,900	17,300	56,900	0	210		1			
13.13-3-18.1	Reed, Douglas J.	329,600	175,000	329,600	0	210	W	1			
13.13-3-70.1	Reed, Douglas Scott	98,300	26,500	98,300	0	484		1			
13.10-1-36	Reed, Philip N.	239,600	39,800	237,600	0	240		1			
6.13-1-3	Reeve, Howard W. III.	175,000	75,000	175,000	0	260	W	1			
13.13-3-29	Reeves, David	43,000	41,000	43,000	0	260	W	1			
13.06-1-8	Reff, Michael J.	237,500	120,000	237,500	0	260	W	1			
21.00-1-65.2	Reff, Tammy J.	114,000	24,200	114,000	0	270		1			
12.12-1-1.-0460	Reid - As Trustee, Mark S.	190,000	0	190,000	0	260	A	1			
12.12-1-1.-0264	Reininger, Mark A.	100,000	0	100,000	0	260	A	1			
12.12-1-1.-1528	Rennie 2007 Family Trust, Sandra M.	320,000	0	471,500	0	260	B	1			
12.12-1-1.-5581	Rennie 2007 Family Trust, Sandra M.	38,500	0	38,500	0	312	W	1			
12.12-1-1.-1522	Rennie Trustee, Sandra M.	457,500	0	457,500	0	260	B	1			
6.18-1-3.132	Renzi, Renee L.	600,000	314,600	600,000	0	210	W	1			
21.00-1-65.5	Reome, Brian	104,700	22,300	104,700	0	210		1			
13.00-2-48	Reome, Bruce K.	98,600	18,700	98,600	0	210		1			
32.15-1-83	Reome, Cynthia Marie	66,200	15,000	66,200	0	210		1			
32.11-1-18	Resch, Jessica	113,500	25,300	113,500	0	210		1			
12.12-1-1.-0007	Reynolds, Charles F. III.	390,000	0	390,000	0	260	A	1			
12.12-1-1.-5622	Reynolds, Charles F. III.	32,800	0	32,800	0	312	W	1			

Parcel Id	Name	2021	2022		Res Pct	Prp Cls	O C	R S	R S	T C	Account Nbr
		Total Av	Land Av	Total Av							
32.00-1-3.34	Rhone, Amy	42,400	20,000	42,400	0	270		1			
13.09-1-49	Rice, Cheryl	195,000	125,000	195,000	0	260	W	1			
6.00-1-9	Rice, Robert John	71,200	71,200	71,200	0	311	W	1			
12.12-1-1.-0500	Richards, Steven M.	122,800	0	122,800	0	210	A	1			
6.06-1-42	Richardson, Donald V. Jr.	677,900	193,800	677,900	0	280	W	1			
53.00-1-13.1	Riches, Joseph	180,000	108,600	180,000	34	240		1			
53.00-1-13.7	Riches, Joseph	15,000	14,000	15,000	0	312		1			
53.00-1-13.6	Riches Joseph W & Lucinda	70,900	70,900	70,900	0	105		1			
13.06-1-25	Riddagh, Andrew K.	305,000	150,000	305,000	0	260	W	1			
6.14-1-19	Rider, Thomas	209,800	177,000	209,800	0	260	W	1			
12.12-1-1.-0257	Riley, Terrance	127,900	0	127,900	0	260	A	1			
5.15-1-4	Rioch, Jonathan K.	163,700	126,000	163,700	0	260	W	1			
53.10-1-6.2	Rippeteau, Darrell D.	20,000	15,000	20,000	0	615		1			
12.12-1-1.-0562	Ris, Andrew M.	140,000	0	140,000	0	260	A	1			
12.12-1-1.-0856	Ris, Steven	277,600	0	277,600	0	260	A	1			
5.15-1-11	Rissberger Trustee, Cheryl A.	549,500	222,700	549,500	0	260	W	1			
13.05-1-24.1	River Rat Rentals LLC	533,496	270,000	533,496	0	260	W	1			
13.13-3-84	River's Edge Storage LLC	250,500	52,500	250,500	0	442		1			
13.00-2-50.2	Rivera, Luis D Lopez	135,000	20,000	135,000	0	210		1			
32.15-1-70.1	Riverstone Associates Inc	3,600	3,600	3,600	0	311		1			
32.15-1-71	Riverstone Associates Inc	160,700	25,000	188,500	0	433		1			
32.15-1-72.2	Riverstone Associates LLC	9,100	9,100	9,100	0	320		1			
32.19-1-4.1	Riverstone Associates LLC	25,000	25,000	25,000	0	321		1			
32.19-1-15	Riverstone Associates LLC	26,600	26,600	26,600	0	105		1			
33.00-1-2.1	Robb, Terry J.	67,600	67,600	67,600	0	105		1			
44.00-1-7.1	Robbins, Bret A.	111,200	20,000	111,200	0	210		1			
21.00-1-71.61	Robbins, Jana	48,500	22,000	48,500	0	270		1			
32.15-1-8	Robbins, Katherine E.	64,900	20,300	64,900	0	210		1			
53.10-1-36	Robbins, Kory C.	114,800	22,000	114,800	0	210		1			
21.00-1-41.1	Robbins, Marc B.	205,300	30,900	205,300	0	210		1			
21.00-1-71.5	Robbins Life Tenant, John W.	122,100	25,300	122,100	0	210		1			
13.09-1-39	Roberts, David W.	254,300	115,000	254,300	0	260	W	1			
6.00-1-32.2	Roberts, Denise	119,800	30,500	119,800	0	210		1			
32.11-1-93.742	Roberts Trste, Ernest E.	245,000	22,400	245,000	0	210		1			
13.13-2-8	Roberts Trustee, Patricia	205,100	128,000	205,100	0	260	W	1			
21.00-1-73	Robinson, David J.	65,700	65,700	65,700	0	105		1			
32.00-1-4.1	Robinson, David J.	47,000	47,000	47,000	0	105		1			
Page Totals	Parcels	37	5,983,996	2,342,700	6,011,796						

Parcel Id	Name	2021	2022		Res Pct	Prp Cls	O C	R S	T C	Account Nbr
		Total Av	Land Av	Total Av						
32.00-1-4.2	Robinson, David J.	154,900	77,400	154,900	0	112		1		
32.00-1-4.3	Robinson, David J.	131,300	20,000	131,300	0	210		1		
32.00-1-7	Robinson, David J.	78,600	27,500	78,600	0	112		1		
32.15-1-34.32	Robinson, Jeffrey E.	411,000	42,700	411,000	0	241		1		
32.00-1-4.4	Robinson, Michael E.	1,000	1,000	1,000	0	314		1		
32.00-1-6.2	Robinson, Michael E.	115,400	20,000	115,400	0	210		1		
32.00-1-8.2	Robinson, Michael E.	68,000	68,000	68,000	0	105		1		
21.00-1-72	Robinson, Mitchell	508,500	30,000	508,500	0	210		1		
22.00-1-17	Robinson, Robert L.	103,900	24,400	103,900	0	210		1		
21.00-1-74	Robinson Farms	12,000	12,000	12,000	0	105		1		
21.00-1-75.3	Robinson Farms	149,000	149,000	149,000	0	105		1		
21.00-1-76.1	Robinson Farms	99,000	99,000	99,000	0	105		1		
32.00-1-6.1	Robinson Farms	25,000	25,000	25,000	0	105		1		
32.00-1-7-.701	Robinson Life Tenant, Donald A.	89,600	20,000	89,600	0	210		1		
6.13-1-29.123	Rockoff, Karen Ann	15,000	15,000	15,000	0	311		1		
6.13-1-29.9	Rockoff, Karen Ann	354,900	184,000	434,900	0	210	W	1		
13.06-1-44.3	Rodriguez, Brittany L.	62,000	39,600	62,000	0	270		1		
32.11-1-15	Rodriguez, Edward	148,700	31,300	175,000	0	210		1		
6.00-1-33.93	Rodriguez, Peter M.	30,000	30,000	30,000	0	323		1		
13.13-2-44	Rodriguez, Ricardo	130,800	26,600	130,800	0	210		1		
53.00-1-18.51	Rogers, David A.	170,000	36,400	170,000	0	240		1		
53.10-1-20	Rogers, Michael Todd II.	55,000	20,000	55,000	0	210		1		
13.13-2-33	Rogers Rev Trust, Anne M.	60,400	26,600	60,400	0	260		1		
13.13-3-10	Rogers Rev Trust, Anne M.	181,000	113,800	181,000	0	260	W	1		
13.13-2-31.941	Rogers Revoc Trust, Anne M.	27,000	10,000	27,000	0	312		1		
13.00-2-27.3	Rose, Kevin M.	203,600	25,800	203,600	0	210		1		
6.18-1-16	Rosenberger, Rusty A.	186,000	56,400	186,000	0	260		1		
6.18-1-27	Rosenberger, Rusty A.	89,100	84,000	89,100	0	312	W	1		
6.00-1-33.62	Rosie Rue Properties LLC	93,000	33,600	93,000	0	484		1		
6.13-1-36	Ross, James A.	131,700	106,000	176,700	0	210	W	1		
6.18-1-3.664	Ross, Janice E.	42,100	42,100	42,100	0	311		1		
43.00-1-5.2	Ross-Repp, Bobbi-Jo	146,000	22,000	146,000	0	210		1		
13.13-2-16	Rotella, Joseph A. Jr.	363,300	240,000	363,300	0	260	W	1		
33.00-1-12.4	Rountree, Eileen J.	118,000	25,500	118,000	0	210		1		
13.06-1-30.23	Route 57 Development Llc	330,900	298,100	330,900	0	312	W	1		
12.12-1-1.-0278	Roux, Paul A.	98,000	0	98,000	0	260	A	1		
13.18-1-38.1	Rowlee, Elon K. III.	96,800	28,700	96,800	0	240		1		
Page Totals	Parcels	37	5,080,500	2,111,500	5,231,800					

Parcel Id	Name	2021	2022		Res Pct	Prp CIs	O C	R S	T C	Account Nbr
		Total Av	Land Av	Total Av						
44.00-1-9.9	RTRO Land Inc	13,000	13,000	13,000	0	311		1		
13.13-2-31.92	Rubino, Todd	30,000	30,000	30,000	0	314		1		
13.13-3-26.22	Rubino, Todd J.	235,000	122,300	235,000	0	210	W	1		
12.12-1-1.-1508	Rulison, Joseph R.	270,000	0	270,000	0	260	B	1		
12.12-1-1.-5583	Rulison, Joseph R.	62,500	0	62,500	0	312	W	1		
12.12-1-1.-0056	Rulison, Paul	284,000	0	284,000	0	260	B	1		
12.12-1-1.-0290	Rulison, Paul F.	290,000	0	290,000	0	260	B	1		
12.12-1-1.-5534	Rulison, Paul F.	40,000	0	40,000	0	312	W	1		
12.12-1-1.-5541	Rulison, Paul F.	63,800	0	63,800	0	312	W	1		
13.05-1-31	Rumble, Mark G.	144,500	96,000	144,500	0	260	W	1		
6.13-1-4	Russell, Addie Jenne	73,200	62,200	73,200	0	312	W	1		
33.00-1-32.34	Russell, James	74,500	20,700	74,500	0	210		1		
13.05-1-1.68	Russell, James F.	25,000	18,600	25,000	0	312		1		
13.05-1-1.69	Russell, James F.	37,500	37,500	37,500	0	311	W	1		
13.09-1-32	Russell, James F.	118,600	20,000	118,600	0	210		1		
33.00-1-5	Russell, Richard O.	14,700	14,700	14,700	0	321		1		
33.00-1-32.31	Russell, Richard O.	214,500	43,700	214,500	0	240		1		
44.00-1-13.81	Russell, Roger	11,000	11,000	11,000	0	322		1		
6.18-1-3.9	Russell, Sallie	25,000	25,000	25,000	0	314		1		
6.18-1-3.134	Russell, Sallie A.	13,400	13,400	13,400	0	311	W	1		
44.00-1-13.12	Ruttan, Wendy S.	145,000	23,200	145,000	0	210		1		
32.11-1-93.1	Ryan, Brenda J.	96,000	90,600	96,000	0	312		1		
32.11-1-93.81	Ryan, Brenda J.	10,000	10,000	10,000	0	311		1		
32.11-1-93.82	Ryan, Brenda J.	18,000	18,000	18,000	0	311		1		
13.18-1-30	Ryan, Denise J.	4,300	3,900	4,300	0	312		1		
13.18-1-31	Ryan, Denise J.	94,000	20,000	94,000	0	210		1		
53.00-1-4.4	Ryan, Jennalea Jean	60,800	26,000	60,800	0	210		1		
32.15-1-68	Ryan, Timothy L.	76,700	14,900	76,700	0	210		1		
6.18-1-41.3	Ryan Trustee, Robert F.	326,500	143,000	326,500	0	210	W	1		
6.18-1-43.2	Ryan Trustee, Robert F.	23,500	23,500	23,500	0	311		1		
6.18-1-44	Ryan Trustee, Robert F.	115,700	111,400	115,700	0	312	W	1		
12.12-1-1.-0146	Ryniker, Margaret R.	179,000	0	179,000	0	260	A	1		
33.00-1-20.132	Ryun, Justin Wayne	95,700	20,500	95,700	0	210		1		
6.13-1-13	Sachs, Susan M.	251,100	147,500	251,100	0	260	W	1		
13.13-3-36	Salmon, Sharon L.	391,300	292,000	391,300	0	260	W	1		
21.00-1-11.62	Salomone, Daniel J.	206,900	22,800	206,900	0	210		1		
13.13-2-31.842	Salter, Lee Ann	80,500	48,400	80,500	0	270		1		
Page Totals	Parcels	37	4,215,200	1,543,800	4,215,200					

Parcel Id	Name	2021	2022		Res Pct	Prp Cls	O C	R S	T C	Account Nbr
		Total Av	Land Av	Total Av						
13.13-2-31.85	Salter, Lee Ann	27,700	26,700	27,700	0	312		1		
13.05-1-2.1	Salvagno, Daniel A.	5,600	5,600	5,600	0	300		1		
13.05-1-3.22	Salvagno, Daniel A.	95,000	11,600	95,000	0	260		1		
13.05-1-3.23	Salvagno, Daniel A.	6,000	6,000	6,000	0	314		1		
13.05-1-3.241	Salvagno, Daniel A.	6,600	6,600	6,600	0	314		1		
13.05-1-3.242	Salvagno, Daniel A.	6,600	6,600	6,600	0	314		1		
13.05-1-3.243	Salvagno, Daniel A.	6,000	6,000	6,000	0	314		1		
13.05-1-4.1	Salvagno, Daniel A.	60,480	46,000	62,480	0	312		1		
13.05-1-4.1-701	Salvagno, Daniel A.	127,000	28,000	127,000	0	312		1		
13.05-1-27.1	Salvagno, Daniel A.	13,500	13,500	13,500	0	311	W	1		
13.05-1-27.2	Salvagno, Daniel A.	215,700	156,500	215,700	0	260	W	1		
13.05-1-2.2	Salvagno, John A.	216,100	36,900	216,100	0	210		1		
13.05-1-4.2	Salvagno, John A.	800	800	800	0	311		1		
13.05-1-5	Salvagno, John A.	48,800	26,300	48,800	0	312		1		
13.05-1-28	Salvagno, John A.	235,400	100,000	235,400	0	260	W	1		
13.13-2-37	Samson, Dean	80,000	20,000	80,000	0	270		1		
33.00-1-20.4	Samson, Dean C.	12,900	12,900	12,900	0	314		1		
13.00-2-32.3	Sanford, Bruce E.	73,500	18,300	73,500	0	210		1		
13.00-2-26.2	Sanford, Donna B.	82,000	16,500	82,000	0	210		1		
32.00-2-15.24	Sanford, Travis W.	5,400	5,400	5,400	0	323		1		
13.00-2-4.31	Sanford, Tucker R.	114,100	81,400	114,100	0	241		1		
32.11-1-93.721	Sarah Lane Estate LLC	30,000	30,000	30,000	0	210		1		
32.11-1-93.723	Sarah Lane Estates LLC	35,000	35,000	35,000	0	310		1		
22.00-1-7.32	Sattazahn, Christina M.	12,500	12,500	12,500	0	314		1		
13.13-3-79	Savard, Helene	60,000	60,000	60,000	0	311		1		
6.18-1-37	Savard, Todd Michael	437,000	343,750	607,500	0	260	W	1		
13.00-2-1.1	Sayre, Milton M.	55,600	19,600	55,600	0	312		1		
6.00-1-29.2	SBA Towers VI LLC	650,000	27,900	650,000	0	831		6		
6.14-1-26.2	Sbarra, Donald	263,000	179,200	263,000	0	260	W	1		
12.12-1-1.-0187	Scanlon, Richard	205,000	0	205,000	0	260	A	1		
12.12-1-1.-0407	Scanlon, Timothy	225,300	0	225,300	0	260	B	1		
12.12-1-1.-5608	Scanlon, Timothy J.	13,200	0	13,200	0	312	W	1		
33.00-1-18.3	Schabert, Hans-Peter	46,300	46,300	46,300	0	120		1		
13.10-1-19	Schaefer, Deborah C.	153,900	45,000	153,900	24	484		1		
13.06-1-54	Schaefer, Jerome J.	95,000	95,000	95,000	0	311	W	1		
12.12-1-1.-1590	Schaefer, Nicholas R.	121,900	0	121,900	0	260	A	1		
32.15-1-79	Scheffner, Christopher P.	89,900	20,000	89,900	0	230		1		
Page Totals	Parcels	37	3,932,780	1,545,850	4,105,280					

Parcel Id	Name	2021	2022		Res Pct	Prp CIs	O C	R S	T C	Account Nbr
		Total Av	Land Av	Total Av						
32.11-1-30	Scheffner, Mark F.	63,800	20,000	63,800	0	210		1		
32.11-1-74	Scheffner, Mark F.	137,800	22,500	137,800	0	210		1		
32.11-1-38	Scheffner, Susan M.	55,000	20,000	55,000	0	449		1		
13.13-2-36	Schell, Nelson H.	115,500	26,600	115,500	0	210		1		
21.00-1-76.2	Schell, Scott D.	155,200	21,800	155,200	0	210		1		
13.06-1-9.1	Schell Remainderman, Scott D.	305,000	237,000	305,000	0	260	W	1		
6.46-1-7	Schermerhorn, Edward	194,000	50,000	194,000	0	260		1		
13.13-3-66	Schindler, Greg	78,200	34,000	78,200	0	210		1		
13.09-1-34.1	Schiraldi, Rocco Jr.	151,800	33,800	151,800	0	210	W	1		
13.05-1-32	Schmitt, John F.	100,000	90,000	100,000	0	260	W	1		
21.00-2-6.6	Schneider, Orin F.	116,400	21,300	116,400	0	210		1		
32.15-1-73	Schober, Martin W.	135,000	21,000	135,000	0	210		1		
12.12-1-1.-0050	Schongalla, Douglas B.	353,100	0	353,100	0	260	B	1		
12.12-1-1.-5543	Schongalla, Douglas B.	54,800	0	54,800	0	312	W	1		
12.12-1-1.-0404	Schraeder, Lauren	167,000	0	167,000	0	260	B	1		
33.00-1-2.2	Schrecengast, Dennis L. Jr.	194,400	21,000	194,400	0	210		1		
33.00-1-2.3	Schrecengast, Dennis L. Jr.	13,200	13,200	13,200	0	314		1		
12.12-1-1.-0048	Schreiber, Richard	163,500	0	163,500	0	260	B	1		
32.19-1-41	Schroeder, Randy	69,120	22,000	69,120	0	270		1		
13.10-1-32.2	Schryver, David	31,500	31,500	31,500	0	314		1		
13.10-1-32.3	Schryver, David	280,700	30,800	280,700	0	240		1		
13.10-1-32.3-301	Schryver, David	7,800	0	7,800	0	474		1		
13.05-1-35	Schumacher, Richard A.	242,500	147,500	242,500	0	260	W	1		
13.09-1-50	Schutt, Roderick	397,100	249,800	397,100	0	260	W	1		
6.06-1-2	Schweitzer (LF Tenant), Anne	301,500	283,000	301,500	0	260	W	1		
12.12-1-1.-1517	Scoles, Virginia	423,600	0	423,600	0	260	B	1		
12.12-1-1.-5590	Scoles, Virginia	30,000	0	30,000	0	312	W	1		
6.14-1-11	Scott, Michael	264,000	150,100	264,000	0	260	W	1		
6.14-1-12.2	Scott, Richard R.	330,000	183,800	330,000	0	260	W	1		
6.14-1-26.1	Scott Robert J	10,600	10,600	10,600	0	311		1		
13.13-2-31.7	Sebastian, Richard	58,000	20,000	58,000	0	270		1		
6.18-1-5.222	Seckner, David W.	260,000	71,700	260,000	0	210		1		
13.06-1-21	Seeley, Meredith L.	305,000	150,000	305,000	0	260	W	1		
13.13-3-11	Seemann, Robert L.	211,300	113,800	211,300	0	210	W	1		
13.13-3-53.36	Seemann Family Trust	80,000	50,000	80,000	0	312		1		
12.12-1-1.-0411	Seggos, Basil	259,900	0	259,900	0	260	B	1		
13.06-1-10.1	Segouin, Mark A.	435,000	240,000	435,000	0	210	W	1		

Parcel Id	Name	2021	2022		Res Pct	Prp Cls	O C	R S S	T C	Account Nbr
		Total Av	Land Av	Total Av						
43.00-1-24.3	Segouin, Paul R.	50,700	21,600	50,700	0	270		1		
43.00-1-24.2	Segouin, Peter A.	183,900	25,200	183,900	0	210		1		
43.00-1-24.1	Segouin Farms LLC	260,000	190,000	260,000	0	112		1		
32.19-1-5	Segovis, Nathan E.	160,000	27,600	160,000	0	210		1		
21.00-1-11.83	Septhon, Thomas E.	64,000	50,500	64,000	0	312		1		
6.18-1-6.212	Sergott, Edward F.	175,600	48,700	175,600	0	260		1		
6.00-1-6	Seuthe, Karin	139,000	90,000	139,000	0	260	W	1		
13.00-2-24.1	Seybert, Philip A.	47,100	47,100	47,100	0	322		1		
32.11-1-81	Shafer, Bonita L.	95,100	13,800	95,100	0	210		1		
13.10-1-8	Shaffer Trustee, Larry E. Sr.	348,800	278,000	348,800	0	260	W	1		
12.12-1-1.-0087	Shaikh, Mahtab J.	254,800	0	254,800	0	260	B	1		
13.05-1-38.2	Shaw, Kevin G.	184,000	184,000	334,000	0	260	W	1		
13.10-1-1.1	Shaw, Randy C.	460,000	400,000	460,000	0	210	W	1		
13.00-2-53	Shaw Trustee, Leland Bruce	97,500	97,500	97,500	0	331		1		
13.00-2-54.1	Shaw Trustee, Leland Bruce	19,500	19,500	19,500	0	105		1		
13.10-1-28.1	Shaws Mobile Home Park Inc	3,005,600	963,400	3,005,600	0	416	W	1		
6.00-1-33.61	Sheeder Nunn, Hilary A.	12,700	12,700	12,700	0	314		1		
6.00-1-32.1	Sheeder-Nunn, Hilary	123,700	115,700	123,700	0	312		1		
12.12-1-1.-5503	Sheldon Living Trust, Francoise	41,900	0	41,900	0	312	W	1		
12.12-1-1.-1056	Sheldon Living Trust, Francoise R.	350,000	0	350,000	0	210	B	1		
33.00-1-12.12	Shelley, Darren L.	27,200	27,200	27,200	0	322		1		
33.00-1-12.7	Shelley, Darren L.	112,300	20,400	112,300	0	270		1		
33.00-1-15.3	Shelley, Terry R.	41,600	20,000	41,600	0	270		1		
6.46-1-10.2	Shepard, Larry	21,000	20,000	21,000	0	312		1		
6.46-1-9	Shephard, Larry P.	259,900	185,000	259,900	0	260	W	1		
53.00-1-13.53	Sherwood, Phyllis	62,300	21,600	62,300	0	210		1		
21.00-2-20.12	Shetler, Emanuel D.	40,000	40,000	80,000	0	210		1		
44.00-1-10.1-701	Shimel, Foster H.	48,700	20,000	48,700	0	210		1		
33.00-1-15.2	Shimel, Jay R.	120,100	20,000	120,100	0	210		1		
44.00-1-6.1	Shimel, Lee J.	74,600	64,600	64,600	0	120		1		
44.00-1-7.2	Shimel, Lee J.	40,500	40,500	40,500	0	105		1		
44.00-1-10.1	Shimel, Lee J.	235,700	94,300	235,700	0	112		1		
13.09-1-66	Short, Walter H.	321,700	185,000	321,700	0	260	W	1		
12.12-1-1.-0166	Shortt, Francis	179,000	0	179,000	0	260	A	1		
12.12-1-1.-5594	Shortt, Francis	22,400	0	22,400	0	312	W	1		
6.13-1-29.5	Shuster, Patricia A.	404,300	98,400	404,300	0	260		1		
6.13-1-29.6	Shuster, Patricia A.	80,500	75,000	85,500	0	312	W	1		
Page Totals	Parcels	37	8,165,700	3,517,300	8,350,700					

Parcel Id	Name	2021	2022		Res Pct	Prp Cls	O C	R S	T C	Account Nbr
		Total Av	Land Av	Total Av						
6.13-1-29.11	Shuster, Ronald L.	500	500	500	0	311	W	1		
13.00-2-23	Siesfeld, Gail B.	138,000	20,000	138,000	0	312		1		
13.13-3-12.2	Siesfeld, Gail B.	290,000	120,500	290,000	0	220	W	1		
32.11-1-53	Siewertson, Jean Marie	93,200	15,400	93,200	0	210		1		
32.11-1-66	Silva, Angela	133,000	27,200	133,000	0	210		1		
13.13-3-53.1	Silverio, Julie	106,000	46,800	106,000	0	260		1		
13.06-1-30.21	Simao, Philip J.	711,500	451,400	711,500	0	210	W	1		
13.06-1-30.22	Simao, Philip J.	679,100	281,800	679,100	0	210	W	1		
12.12-1-1.-0311	Simmonds, William J.	210,000	0	210,000	0	210	A	1		
54.00-1-4.41	Simpson, Chad L.	25,000	25,000	25,000	0	322		1		
13.06-1-32.3	Simpson, Michael L.	605,000	337,100	605,000	0	210	W	1		
33.00-1-36	Simpson, Randy L.	96,700	20,000	96,700	0	210		1		
12.12-1-1.-0424	Skipper, Kevin J.	182,000	0	182,000	0	260	A	1		
12.12-1-1.-5515	Skipper, Kevin J.	26,600	0	26,600	0	312	W	1		
22.00-1-13.23	Slate, Kyle	15,000	15,000	15,000	0	314		1		
13.09-1-25.1	Slate, William J H.	80,000	20,000	80,000	0	210		1		
13.09-1-25.2	Slate, William J H.	20,000	20,000	20,000	0	311		1		
13.13-3-82	Slate Living Trust, Bernard E.	85,000	20,100	85,000	0	210		1		
6.06-1-5	Slattery, Ann B.	283,700	222,900	283,700	0	260	W	1		
13.18-1-38.4	Slicer, Laurence A.	9,800	9,800	9,800	0	311		1		
32.11-1-93.5	Slicer, Laurence A. Sr.	128,800	26,400	128,800	0	210		1		
13.05-1-1.63	Small, Bonnie C.	3,400	3,400	3,400	0	314		1		
13.09-1-33	Small, Bonnie C.	238,300	102,000	238,300	0	210	W	1		
6.00-1-1.3	Small Trustee, Irene	690,000	292,900	690,000	0	260	W	1		
13.06-1-5	Smith, Andrew P.	247,100	180,000	247,100	0	260	W	1		
32.00-2-20.1	Smith, Andy Ray	267,500	128,000	267,500	0	240		1		
32.19-1-30.2	Smith, Andy Ray	25,000	11,200	25,000	0	312		1		
13.05-1-41.2	Smith, Donald J.	171,000	30,000	171,000	0	210		1		
32.11-1-78	Smith, Jeffery C.	174,600	12,800	174,600	0	210		1		
32.19-1-18	Smith, Jill M.	89,100	21,600	89,100	0	210		1		
32.00-2-20.7	Smith, Lukus	148,000	25,000	148,000	0	210		1		
13.10-1-28.9	Smith, Michael W.	83,800	33,800	83,800	0	270		1		
32.19-1-29	Smith, Ronald Roy	34,100	31,500	34,100	0	105		1		
32.19-1-33	Smith, Ronald Roy	43,000	24,400	43,000	0	210		1		
32.19-1-34	Smith, Ronald Roy	32,800	32,800	32,800	0	120		1		
43.00-1-9	Smith, Ronald Roy	19,300	19,300	19,300	0	120		1		
13.13-2-26.2	Smith, Scott M.	104,800	32,400	104,800	0	210		1		
Page Totals	Parcels	37	6,290,700	2,661,000	6,290,700					

Parcel Id	Name	2021	2022		Res Pct	Prp CIs	O C	R S	R S	T C	Account Nbr
		Total Av	Land Av	Total Av							
6.00-1-13	Smith, Sheila Parkes	81,800	51,800	81,800	0	260	W	1			
53.00-1-13.2	Smith, Steve R. Jr.	85,600	18,400	85,600	0	210		1			
13.09-1-19	Smith, William R.	200,000	20,000	200,000	0	210		1			
13.00-2-1.2	Smith as Trustee, Charles D.	40,900	11,600	40,900	0	312		1			
12.12-1-1.-150A	Smith Trustee, Emma L.	239,400	0	239,400	0	260	A	1			
12.12-1-1.-5599	Smith Trustee, Emma L.	44,600	0	44,600	0	312	W	1			
13.13-2-23	Smith Trustee, Scott M.	216,000	132,500	216,000	0	210	W	1			
13.06-1-6	Smith Trustee, Susan D.	505,000	348,000	505,000	0	260	W	1			
12.12-1-1.-0296	Snelling Caldwell Trust Agrmt	365,000	0	365,000	0	260	B	1			
13.00-2-17.31	Snyder, Eugene	55,650	55,650	55,650	0	105		1			
13.05-1-24.21	Snyder, Norman E. Jr.	1,917,800	1,207,500	1,917,800	0	250	W	1			
32.11-2-2.113	Snyder, Russell Frederick	119,000	19,400	119,000	0	210		1			
22.00-1-36	Soluri, Hunter	48,000	48,000	48,000	0	120		1			
33.00-1-20.5	Soluri, Hunter	38,400	20,000	38,400	0	270		1			
53.00-1-10.1	Soluri, Hunter	15,200	20,000	25,000	0	270		1			
13.18-1-8	Soluri, Hunter C.	54,000	32,800	54,000	0	270		1			
13.18-1-12	Soluri, Rick	12,000	10,000	12,000	0	331		1			
13.18-1-23	Soluri, Rick	220,000	30,600	220,000	0	210		1			
21.10-1-20	Soluri, Rick	38,200	20,000	38,200	0	270		1			
5.15-1-8	Soskice Partners LLC	181,800	126,000	181,800	0	260	W	1			
13.06-1-12	Souch, Peter J. III.	425,000	135,000	425,000	0	260	W	1			
12.12-1-1.-0006	Souhrada Trustee, Kimberlee J.	170,000	0	170,000	0	260	A	1			
12.12-1-1.-0994	SPC Sales & Leasing Co	235,000	0	235,000	0	260	B	1			
13.06-1-55	Spears, Clarence	241,400	225,000	241,400	0	260	W	1			
6.18-1-26	Spinner Trustee, Michael D.	64,200	56,900	64,200	0	312	W	1			
6.18-1-32	Spinner Trustee, Michael D.	98,500	50,000	98,500	0	260		1			
6.138-1-3	Spooner, Joseph A.	175,000	52,100	238,500	0	260		1			
6.138-1-4	Spooner, Joseph A.	30,000	15,000	30,000	0	312	W	1			
6.138-1-5.2	Spooner, Joseph A.	15,100	15,100	15,100	0	311	W	1			
32.15-1-10	Sprague, Cortney R.	146,400	20,000	146,400	0	210		1			
13.09-1-54	Spurrell, Donald E.	189,900	100,000	189,900	0	260	W	1			
12.12-1-1.-0273	Spurrell, John M.	169,300	0	169,300	0	210	A	1			
32.15-1-69.1	St John Catholic Chrch	299,600	25,900	299,600	0	620		8			
21.00-1-66	St Johns Church Of Lafargevill	15,100	15,100	15,100	0	695		8			
12.12-1-1.-0111	St Lawrence River LLC	590,000	0	590,000	0	260	B	1			
12.12-1-1.-5614	St Lawrence River LLC	170,000	0	170,000	0	312	W	1			
44.00-1-2.-401	St Lawrence Seaway Rsa Cell	550,000	0	550,000	0	837		6			

Parcel Id	Name	2021	2022		Res Pct	Prp CIs	O C	R S	R S	T C	Account Nbr
		Total Av	Land Av	Total Av							
13.00-2-50.3	St Lawrence Seaway Rsa Cell	550,000	31,900	550,000	0	831	6				
22.00-1-16	Stafford, Alice	90,000	23,500	90,000	0	210	1				
13.10-1-24	Stagnitta, Linda J.	144,400	38,600	144,400	0	260	1				
44.00-1-13.3	Staie, Joseph R.	49,600	25,100	49,600	0	270	1				
13.00-2-3.3	Staie on the Seaway Real Estat		15,000	15,000	0	311	1				
13.13-3-41.2	Stalker, Everett M.	222,000	125,000	222,000	0	260	W 1				
13.13-3-53.371	Stalker, Harold A.	2,500	2,500	2,500	0	311	1				
13.13-3-54.1	Stalker, Harold A.	1,200	1,200	1,200	0	314	1				
13.13-3-54.4	Stalker, Harold A.	138,500	42,500	138,500	0	260	1				
5.238-1-4	Stamp, Mary Frances	123,000	85,000	123,000	0	260	W 1				
13.06-1-15	Stapleton, Debra	214,500	150,000	214,500	0	260	W 1				
22.00-1-13.27	Stark, Arthur C. III.	7,500	7,500	7,500	0	314	1				
22.00-1-13.28	Stark, Arthur C. III.	7,500	10,000	14,000	0	312	1				
6.00-1-28.1	State of New York, People of the	270,000	270,000	270,000	0	961	8				
13.00-2-3.2	Staveckis, Patricia	102,000	25,600	102,000	0	210	1				
13.13-3-53.38	Steblen, Jessica A.	122,000	20,000	122,000	0	210	1				
12.12-1-1.-0294	Steck, Marc	287,100	0	287,100	0	260	B 1				
12.12-1-1.-0154	Stedem, Michael	124,000	0	124,000	0	260	A 1				
12.12-1-1.-0176	Stedem, Michael	240,000	0	240,000	0	260	A 1				
12.12-1-1.-5547	Stedem, Michael	49,000	0	49,000	0	312	W 1				
32.15-1-15	Steele, Armani J.	152,000	25,100	152,000	0	210	1				
21.00-2-3.2	Steele, Cary Z.	119,900	23,000	119,900	0	210	1				
21.00-2-3.4	Steele, Cary Z.	92,225	92,225	92,225	0	105	1				
21.00-2-3.1	Steele, Patrick A.	138,100	57,300	94,700	50	240	1				
21.00-2-3.3	Steele, Patrick A.	77,900	23,500	44,560	0	210	1				
22.00-1-13.1	Steele, Patrick A.	7,500	7,500	7,500	0	314	1				
12.12-1-1.-0190	Steinaker, Donald	131,000	0	180,000	0	260	A 1				
13.10-1-40.1	Stephens, George H. IV.	152,250	29,800	152,250	75	283	1				
13.10-1-40.2	Stephens, George H. IV.	47,100	19,100	47,100	0	270	1				
53.10-1-30	Stephenson, Allyson E.	80,000	21,000	80,000	0	210	1				
53.10-1-28	Stephenson, Jack	5,900	5,900	5,900	0	314	1				
53.10-1-29	Stephenson, Jack L.	65,000	20,000	65,000	0	270	1				
13.13-2-31.942	Stettinius, Royal R. Jr.	94,200	26,600	94,200	0	210	1				
32.11-1-84	Stevens, Martin P.	62,600	18,500	62,600	0	210	1				
32.11-2-5	Stevens, Tina L.	130,300	20,000	152,910	0	210	1				
43.00-1-18.3	Stevenson, Warren	71,500	23,900	71,500	0	210	1				
53.10-1-37	Stewart, Amelia L.	133,700	26,300	133,700	0	210	1				

Parcel Id	Name	2021	2022		Res Pct	Prp Cls	O C	R S	T C	Account Nbr
		Total Av	Land Av	Total Av						
5.00-1-22	Steyaart, James L.	205,600	166,400	205,600	0	260	W	1		
12.12-1-1.-0246	Stiller, Duane	261,200	0	261,200	0	210	A	1		
12.12-1-1.-5647	Stiller, Duane	15,000	0	15,000	0	312	B	1		
12.12-1-1.-0339	Stiller, Sylvia	155,900	0	155,900	0	260	A	1		
13.10-1-4.1	Stockham, Carol	363,500	250,000	363,500	0	210		1		
53.10-1-13	Stone Mills Cemetery Assc	18,700	17,000	18,700	0	695		8		
53.10-1-12	Stone Mills Cemetery Corp	78,000	6,100	78,000	0	620		8		
13.13-3-80.3	Stopper, John F.	207,000	207,000	207,000	0	331		1		
5.00-1-14	Strobert, Michael P.	135,000	60,000	135,000	0	260	W	1		
43.00-1-35.51	Strock, Terence A.	378,300	172,400	378,300	0	241		1		
43.00-1-36	Strock, Tracy Ann	146,000	25,000	146,000	0	240		1		
43.00-1-5.1	Strock, Tyler	57,700	57,700	57,700	0	105		1		
43.00-1-35.52	Strock, Tyler A.	125,728	20,000	125,728	0	210		1		
33.00-1-24	Strock LLC, Terence A.	180,000	31,200	180,000	0	485		1		
43.00-1-1.22	Strock Terence & Judy L	48,000	48,000	48,000	0	120		1		
32.11-1-29	Strodel, Luz Marina	37,300	8,900	37,300	0	210		1		
32.11-1-27	Strodel, William F.	51,100	10,300	51,100	0	210		1		
13.13-3-68	Strong, Sandra S.	119,500	28,700	119,500	0	210		1		
22.00-1-11	Strough, Lori L.	134,000	22,200	134,000	0	210		1		
43.00-1-8.1	Stutzman, Moses M.	190,000	69,800	190,000	0	112		1		
12.12-1-1.-0169	Suddaby, Glenn	130,000	0	130,000	0	260	A	1		
12.12-1-1.-0043	Sugeno, Ruth	275,000	0	275,000	0	260	B	1		
6.00-1-33.92	Sullivan, Patrick	30,000	28,000	30,000	0	312		1		
12.12-1-1.-1681	Sullivan Trustee, Thomas N.	180,000	0	180,000	0	260	A	1		
13.09-1-23.2	Sunley, Stacy	88,000	19,200	88,000	0	210		1		
13.13-2-19	Sunset View Properties LLC	386,000	200,000	386,000	0	260	W	1		
32.15-1-17	Suschinski, Erica L.	109,980	25,000	109,980	0	210		1		
6.138-1-53	Sutton, Gregory G.	118,000	91,400	118,000	0	270		1		
21.00-1-39.1	Swamp Queen of Orleans LLC	87,000	87,000	87,000	0	105		1		
33.00-1-32.7	Swartzentruber, Dan L.	167,200	90,000	167,200	0	112		1		
54.00-1-5.1	Swartzentruber, Jacob	282,700	150,900	292,700	0	112		1		
33.00-1-32.1	Swartzentruber, Levi J.	99,000	30,000	99,000	0	240		1		
43.00-1-8.7	Swartzentruber, Levi J.	276,600	125,000	276,600	0	112		1		
32.11-1-80	Swearingen, Jaclyn Priscilla	135,000	20,000	165,600	0	210		1		
6.13-1-31	Swedrock, John	200	200	200	0	311	W	1		
6.13-1-32	Swedrock, John	154,400	37,500	154,400	0	210	W	1		
6.13-1-33	Swedrock, John N.	65,000	50,000	65,000	0	312		1		
Page Totals	Parcels	37	5,491,608	2,154,900	5,532,208					

Parcel Id	Name	2021	2022		Res Pct	Prp Cls	O C	R S S	T C	Account Nbr
		Total Av	Land Av	Total Av						
21.10-1-29	Sweeney, Nicholas	107,500	21,400	162,000	0	210		1		
12.12-1-1.-5575	Sweet, Joseph A.	16,100	0	16,100	0	312	W	1		
33.00-1-17.52	Switzer, Robert G.	49,500	20,100	49,500	0	210		1		
22.00-1-13.5	Switzer, Taylor	84,500	21,500	84,500	0	314		1		
13.18-1-3	Switzer, Terri A.	47,300	20,000	47,300	0	210		1		
6.14-1-6.1	Swords, James A.	306,600	213,700	306,600	0	260	W	1		
6.14-1-8	Szabo, Barry J.	320,000	177,700	320,000	0	260	W	1		
13.06-1-24.1	T I Bridge Authority	23,000,200	1,077,500	23,000,200	0	846		8		
6.46-1-3.2	Taddonio, Robert J.	198,500	43,300	198,500	0	210		1		
32.11-1-85.1	Tamarack II Associates	9,300	8,200	9,300	0	331		1		
32.11-1-85.1-701	Tamarack II Associates	22,400	22,400	22,400	0	330		1		
13.13-2-57.5	Tarkowski, Joseph S. Jr.	240,000	165,100	240,000	0	260	W	1		
22.00-1-9.1	Tauro, Mairead	60,400	25,000	60,400	0	270		1		
13.05-1-1.3	Taylor, James A. Jr.	146,000	35,000	215,100	0	210		1		
12.12-1-1.-0002	Taylor, Nellie	369,500	0	369,500	0	210	B	1		
12.12-1-1.-5593	Taylor, Nellie	70,000	0	70,000	0	312	W	1		
5.00-1-1	Taylor, Nellie M.	306,400	235,500	306,400	0	260	W	1		
5.00-1-2	Taylor, Nellie M.	243,600	239,000	243,600	0	312	W	1		
12.12-1-1.-5595	Taylor, Steve	15,400	0	15,400	0	312	W	1		
12.12-1-1.-1057	Taylor, Steve C.	140,800	0	140,800	0	484	A	1		
12.12-1-1.-5636	Taylor, Steve C.	20,000	0	20,000	0	312	W	1		
13.00-2-32.231	Taylor, Thomas N.	49,260	20,000	49,260	0	210		1		
12.12-1-1.-0280	Tedesco, Stefanie	210,500	0	210,500	0	260	A	1		
43.00-1-12.5	Tehoke, Christopher M.	136,600	22,600	136,600	0	210		1		
6.18-1-29	Teig, David C.	15,600	10,300	15,600	0	312	W	1		
6.18-1-31	Teig, David C.	94,700	35,700	94,700	0	260		1		
6.18-1-34.3	Terenzetti, Eugene M.	711,000	295,000	711,000	0	260	W	1		
13.09-1-51.2	Thaine, Adam	178,950	125,000	178,950	0	260		1		
12.12-1-1.-0996	Theobald, Stephen	200,000	0	200,000	0	260	B	1		
12.12-1-1.-5605	Theobald, Stephen	13,500	0	13,500	0	312	W	1		
32.19-1-6	Thibert, Marcel J.	171,000	48,600	171,000	0	240		1		
12.12-1-1.-0232	Thibodeau, L Joseph	232,000	0	232,000	0	260	A	1		
44.00-1-9.4	Thomas, James D.	18,400	18,400	18,400	0	314		1		
13.09-1-60	Thomas, Richard G.	238,600	140,000	238,600	0	260	W	1		
13.09-1-2	Thomas, Steven Arnold	3,200	3,200	3,200	0	314		1		
13.09-1-69	Thomas, Steven Arnold	190,000	100,000	190,000	0	260	W	1		
32.00-1-2	Thompson, Barbara	95,000	95,000	95,000	0	105		1		

Parcel Id	Name	2021	2022		Res Pct	Prp Cls	O C	R S	T C	Account Nbr
		Total Av	Land Av	Total Av						
32.00-1-3.424	Thompson, Barbara	108,100	25,100	108,100	0	210		1		
32.00-1-3.425	Thompson, Barbara	96,800	25,200	96,800	0	210		1		
43.00-1-2.1	Thompson, Barbara	103,900	85,000	103,900	0	120		1		
32.00-1-3.421	Thompson, Barbara J.	110,000	110,000	110,000	0	105		1		
32.00-1-3.7	Thompson, Barbara J.	163,400	33,800	163,400	0	210		1		
32.00-1-3.412	Thompson, Barbara Jean	96,600	250,000	346,600	0	720		1		
32.00-1-20.1	Thompson, Barbara Jean	50,000	50,000	50,000	0	105		1		
43.00-1-1.1	Thompson, Barbara Jean	68,000	68,000	68,000	0	105		1		
12.12-1-1.-0027	Thompson, Bradley W.	418,000	0	418,000	0	260	B	1		
12.12-1-1.-5569	Thompson, Bradley W.	21,500	0	21,500	0	312	W	1		
32.00-1-3.33	Thompson, Connie	52,400	22,000	52,400	0	270		1		
44.00-1-18.2	Thompson, Connie J.	128,600	23,200	128,600	0	210		1		
32.00-2-4.1	Thompson, Deborah	35,000	35,000	35,000	0	322		1		
21.00-1-71.15	Thompson, Deborah A.	156,000	26,100	156,000	0	240		1		
32.00-1-3.31	Thompson, Donelle	350,000	169,500	350,000	0	112		1		
32.00-1-3.411	Thompson, Donelle	20,500	20,500	20,500	0	322		1		
32.00-1-3.32	Thompson, Donelle L.	191,000	25,000	191,000	0	210		1		
33.00-1-32.33	Thompson, Eric J.	67,600	67,600	67,600	0	120		1		
33.00-1-37	Thompson, Eric J.	18,000	12,000	18,000	0	312		1		
33.00-1-38.1	Thompson, Eric J.	139,300	107,300	139,300	0	120		1		
21.00-1-41.243	Thompson, Frank P.	104,400	20,000	104,400	0	210		1		
21.00-1-41.244	Thompson, Frank P.	225,300	39,600	225,300	0	240		1		
32.19-1-38	Thompson, Jennifer J.	192,100	30,100	192,100	0	210		1		
43.00-1-12.11	Thompson, Jerry	200,000	200,000	300,000	0	240		1		
21.00-1-41.26	Thompson, Joel	198,300	22,000	198,300	0	210		1		
33.00-1-38.2	Thompson, Joel Ray	2,700	2,700	2,700	0	311		1		
21.00-1-41.241	Thompson, Kile E.	153,440	21,000	153,440	0	210		1		
32.00-1-3.2	Thompson, Matthew G.	49,800	21,000	54,800	0	270		1		
32.11-1-93.745	Thompson, Tanisha F.	235,000	30,000	235,000	0	210		1		
32.00-1-3.423	Thompson, Tracy L.	134,500	25,300	134,500	0	210		1		
21.00-1-71.7	Thompson, Vern	144,700	75,100	144,700	0	120		1		
21.00-2-27.1	Thompson, Vern	8,800	8,800	8,800	0	120		1		
32.11-1-96	Thompson, Vern	8,800	8,800	8,800	0	120		1		
21.00-1-71.9	Thompson, Vernon	25,300	25,300	25,300	0	311		1		
21.00-1-71.14	Thompson, Vernon A.	10,700	10,700	10,700	0	311		1		
32.00-2-5	Thompson, Vernon A.	107,800	64,000	107,800	0	240		1		
32.19-1-4.2	Thompson, Vernon A.	5,900	5,900	5,900	0	314		1		
Page Totals	Parcels	37	4,202,240	1,765,600	4,557,240					

Parcel Id	Name	2021	2022		Res Pct	Prp Cls	O C	R S	T C	Account Nbr
		Total Av	Land Av	Total Av						
32.19-1-4.3	Thompson, Vernon A.	25,600	15,600	25,600	0	312		1		
33.00-1-9.1	Thompson, Vicki J.	26,900	26,900	26,900	0	105		1		
33.00-1-9.2	Thompson, Vicki J.	21,700	21,700	21,700	0	105		1		
33.00-1-17.64	Thompson, Vicki J.	28,800	28,800	28,800	0	105		1		
12.12-1-1.-1573	Thomson, Corinne C.	202,500	0	202,500	0	260	A	1		
12.12-1-1.-6001	Thousand Is Park Church	91,000	0	91,000	0	620		8		
12.12-1-1.-6002	Thousand Is Park Church	82,900	0	82,900	0	620		8		
21.00-1-54.1	Thousand Is Ready Mix Concrete	52,000	152,000	152,000	0	720		1		
21.00-1-54.2	Thousand Is Ready Mix Concrete	21,600	21,600	21,600	0	720		1		
21.00-1-54.3	Thousand Is Ready Mix Concrete	13,000	13,000	13,000	0	720		1		
12.12-1-1.-0473	Thousand Island Camp LLC	307,500	0	307,500	0	260	A	1		
12.12-1-1	Thousand Island Park Corp	12,755,400	10,100,000	12,755,400	0	583		1		
6.00-1-4	Thousand Islands Bridge Auth	1,449,600	1,349,600	1,449,600	0	312	W	8		
6.06-1-6	Thousand Islands Bridge Auth	7,200	7,200	7,200	0	311	W	8		
13.06-1-24.2	Thousand Islands Bridge Auth	15,417,100	212,400	15,417,100	0	800		8		
5.00-1-5	Thousand Islands Land Trust	32,400	32,400	32,400	0	311	W	8		
6.00-1-17	Thousand Islands Land Trust	56,000	56,000	56,000	0	322		8		
13.00-2-2.1	Thousand Islands Land Trust	500,000	470,000	500,000	0	240	W	1		
13.00-2-2.2	Thousand Islands Land Trust	1,000	1,000	1,000	0	323		8		
13.13-3-7	Thousand Islands Land Trust	600	600	600	0	311	W	8		
21.00-1-81	Thousand Islands Land Trust	600	600	600	0	314		8		
21.00-1-82	Thousand Islands Land Trust	5,400	5,400	5,400	0	323		8		
32.11-1-92.1	Thousand Islands Land Trust	300	300	300	0	314		8		
13.00-2-17.1	Thousand Islands Land TrustInc	15,500	50,000	50,000	0	314		8		
21.00-1-55.1	Thousand Islands Ready Mix Inc	15,800	15,800	15,800	0	720		1		
21.00-1-56	Thousand Islands Ready Mix Inc	151,000	58,200	151,000	0	710		1		
5.15-1-47	Thrums LLC	1,200	1,200	1,200	0	311	W	1		
5.15-1-48	Thrums LLC	321,800	321,800	321,800	0	311	W	1		
5.238-1-14	Thrums LLC	172,700	108,300	172,700	0	260	W	1		
5.238-1-15	Thrums LLC	180,200	180,200	180,200	0	311	W	1		
6.00-1-33.91	Thune, Frederick W.	28,000	28,000	28,000	0	323		1		
6.14-1-22.21	Thurber, David	990,000	480,000	990,000	0	260	W	1		
6.14-1-22.25	Thurber, David	510,000	510,000	510,000	0	323	W	1		
6.06-1-7.1	TI Bridge Authority	2,502,500	1,489,000	2,502,500	0	484	W	8		
6.18-1-40	TI Bridge Authority	49,245,000	250,000	49,245,000	0	846		8		
21.00-1-13.4	Tibbles, Jacob R.	373,900	82,300	373,900	0	210		1		
21.00-1-7.21	Tibbles, Jake	15,600	15,600	15,600	0	300		1		

Parcel Id	Name	2021	2022		Res Pct	Prp Cls	O C	R S	T C	Account Nbr
		Total Av	Land Av	Total Av						
21.00-2-13.2	Tibbles, Timothy L.	113,800	24,000	113,800	0	210		1		
13.13-2-11	Tidd, Jerome D.	212,000	152,000	212,000	0	260	W	1		
13.13-2-40	Tidd, Jerome D.	58,600	26,600	58,600	0	312		1		
591.00-92-1	Time Warner	1,353,833	0	1,256,634	0	860		5		
33.00-1-6.33	Timerman, Benjamin K.	144,600	21,000	144,600	0	210		1		
33.00-1-6.32	Timerman, Daniel C.	223,900	22,100	223,900	0	210		1		
33.00-1-19	Timerman, David H.	59,900	59,900	59,900	0	120		1		
33.00-1-20.2	Timerman, David H.	44,800	44,800	44,800	0	105		1		
33.00-1-25	Timerman, David H.	142,500	23,700	142,500	0	210		1		
44.00-1-3	Timerman, David H.	38,300	35,300	38,300	0	112		1		
33.00-1-6.4	Timerman, Matthew R.	179,000	39,200	179,000	0	241		1		
22.00-1-27.2	Timerman, Paul E.	263,600	21,000	263,600	0	210		1		
22.00-1-27.1	Timerman Trustee, Ralph W.	294,800	167,900	294,800	0	113		1		
33.00-1-4	Timerman Trustee, Ralph W.	28,300	28,300	28,300	0	105		1		
33.00-1-6.2	Timerman Trustee, Ralph W.	50,700	17,100	50,700	0	210		1		
33.00-1-6.31	Timerman Trustee, Ralph W.	112,200	112,200	112,200	0	105		1		
33.00-1-17.7	Timerman Trustee, Ralph W.	199,300	55,000	199,300	0	112		1		
33.00-1-34	Timerman Trustee, Ralph W.	12,800	12,800	12,800	0	105		1		
44.00-1-13.5	Timmerman, John L.	109,300	18,500	109,300	0	210		1		
32.15-1-26	Titus, James B.	109,100	13,300	109,100	0	210		1		
13.10-1-29	TLSEB LLC	161,900	126,800	243,700	0	472		1		
13.09-1-84	Tobash, Robert J.	365,000	235,100	365,000	0	260	W	1		
13.00-2-26.1	Toce, Julia K.	150,000	31,300	150,000	0	240		1		
12.12-1-1.-1660	Tomb, Thomas S.	140,000	0	140,000	0	210	A	1		
5.00-1-6	Toole, Robert F. Sr.	179,900	108,300	179,900	0	260	W	1		
12.12-1-1.-1705	Torrey, Ray Christopher	133,100	0	133,100	0	260	A	1		
6.138-1-18	Travel N Dream Holdings LLC	183,100	59,500	183,100	0	260	W	1		
53.10-1-5	Traynor, William	102,900	20,200	102,900	0	210		1		
53.10-1-7	Traynor, William J.	84,800	20,000	84,800	0	210		1		
32.00-2-3	TRB Properties LLC	30,000	30,000	30,000	0	323		1		
32.00-2-4.2	TRB Properties LLC	450,000	65,000	450,000	0	522		1		
33.00-1-14.1	Trickey Trustee, Donald R.	25,000	25,000	25,000	0	330		1		
13.06-1-38	Trifiro, Michael J.	60,000	37,500	60,000	0	270		1		
32.15-1-67	Trimble, Amanda L.	16,000	16,000	16,000	0	323		1		
32.15-1-67.-701	Trimble, Amanda L.	82,600	25,600	82,600	0	210		1		
32.15-1-87	Trimble, Amanda L.	95,000	20,000	95,000	0	210		1		
6.46-1-3.6	Tripodi, Thomas	170,000	52,100	170,000	0	260		1		
Page Totals	Parcels	37	6,180,633	1,767,100	6,165,234					

Parcel Id	Name	2021	-----	2022	-----	Res	Prp	O	R	T	Account Nbr
		Total Av	Land Av	Total Av	Pct	Cls	C	S	S	C	
32.19-1-20	Trumpore, Larry	15,600	11,500	15,600	0	312	1				
53.00-1-6.2	Tubolino, Daniel M.	86,700	24,000	86,700	0	210	1				
53.00-1-6.5	Tubolino, Daniel M.	12,900	12,900	12,900	0	322	1				
53.00-1-6.6	Tubolino, Daniel M.	173,000	60,500	173,000	0	210	1				
53.00-1-4.2	Tubolino, Jeffrey J.	81,500	20,000	82,500	0	270	1				
13.09-1-35	Tuch, Alex D.	111,600	20,000	111,600	0	210	1				
13.09-1-36.1	Tuch, Alex D.	18,000	20,000	90,000	0	312	1				
13.09-1-36.2	Tuch, Alex D.	10,000	15,000	15,000	0	310	1				
13.09-1-37.1	Tuch, Alex D.	414,000	173,000	414,000	0	260	W	1			
13.09-1-74	Tuch, Alex D.	1,000	1,000	1,000	0	311	W	1			
6.138-1-43	Tuch, Carl W.	190,000	140,600	190,000	0	260	W	1			
6.138-1-47	Tuch, Carl W.	80,400	45,000	80,400	0	260	W	1			
21.00-1-71.11	Tucker, Michael	108,500	25,200	108,500	0	210	1				
13.13-2-45	Tuckey, Richard R.	79,600	26,600	79,600	0	270	1				
12.12-1-1.-0160	Tuke, Gregory C.	205,000	0	205,000	0	260	A	1			
12.12-1-1.-0022	Tuke Trust, Robert D.	170,000	0	170,000	0	260	B	1			
12.12-1-1.-0032	Turri, Joseph	225,000	0	225,000	0	210	B	1			
12.12-1-1.-0130	Turri, Joseph A.	240,000	0	200,000	0	260	A	1			
12.12-1-1.-0078	Turri, Louis	385,000	0	385,000	0	260	B	1			
12.12-1-1.-5544	Turri, Susan	53,600	0	53,600	0	312	W	1			
12.12-1-1.-1525	Turtle Rock Cottage LLC	287,200	0	287,200	0	260	B	1			
522.00-67-1	TVC Albany Inc		0	2	0	860	5				
522.00-67-2	TVC Albany Inc		0	2	0	860	5				
522.00-67-3	TVC Albany Inc		0	16	0	860	5				
522.00-67-4	TVC Albany Inc		0	143	0	860	5				
13.09-1-13	Tysick, Wilfred	83,700	22,100	83,700	0	260	1				
32.11-1-93.741	Uddin, Mesbah	30,000	30,000	30,000	0	311	1				
6.06-1-7.2	United States of America	88,173,900	500,000	88,173,900	0	652	8				
6.18-1-54.2	United States Postal Service	166,900	20,000	166,900	0	652	8				
12.12-1-1.-1030	Usher, Herbert F.	234,900	0	234,900	0	260	A	1			
12.12-1-1.-5601	Usher, John B.	12,500	0	12,500	0	312	W	1			
43.00-1-12.14	Vaadi, Amy L.	207,600	26,000	207,600	0	240	1				
54.00-1-13.1	Vaadi, Kenneth	167,000	79,000	167,000	0	240	1				
43.00-1-12.16	Vaadi, Kenneth A.	17,000	17,000	17,000	0	322	1				
54.00-1-10.2	Vaadi, Michael A.	47,500	20,200	47,500	0	270	1				
54.00-1-10.1	Vaadi, Peter W.	109,900	52,200	109,900	84	240	1				
54.00-1-11	Vaadi, Steven J.	160,600	97,100	160,600	60	241	1				

Parcel Id	Name	2021	2022		Res Pct	Prp Cls	O C	R S	T C	Account Nbr
		Total Av	Land Av	Total Av						
13.13-3-4	Vahue, Howard B.	158,000	78,500	158,000	0	260	1			
13.13-3-5	Vahue, Howard B.	500	500	500	0	311	W	1		
6.14-1-16	Vaillancourt, Jean A.	416,250	200,000	416,250	0	210	W	1		
6.00-1-3	Valadez, Frank O.	86,500	86,500	86,500	0	311	W	1		
21.00-2-20.3	Valin, Terry	169,900	27,500	169,900	0	210		1		
21.00-1-6	Van Alstyne Irrevocable Trust, Eugene	157,900	54,200	157,900	0	240		1		
43.00-1-22	Vanalstyne, Joshua Scott	38,400	20,000	38,400	0	270		1		
13.18-1-22	Vanalstyne, Scott	46,600	20,000	46,600	0	270		1		
13.09-1-75	Vanderbilt Island Partners LLC	353,600	265,200	353,600	0	260	W	1		
22.00-1-22	Vanderpoel, Alexandria R.	192,700	22,000	192,700	0	210		1		
13.13-3-62	VanHatten Trustee, Gerald F.	130,000	31,000	130,000	0	210		1		
6.00-1-10	Vanliew, Joseph R.	186,000	157,300	186,000	0	260	W	1		
13.00-2-54.2	Vantassel, Henry	63,200	20,500	63,200	0	210		1		
33.00-1-18.2	VanTassel, Ricky H.	1,000	1,000	1,000	0	311		1		
32.11-1-60.2	VanTassel, Thomas	400	400	400	0	311		1		
32.11-1-61	VanTassel, Thomas	75,500	17,100	75,500	0	210		1		
44.00-1-13.9	Vautrin, Richard M.	43,700	22,000	43,700	0	270		1		
12.12-1-1.-0284	Vay, Joseph	162,000	0	162,000	0	260	A	1		
12.12-1-1.-0566	Vay, Joseph R.	172,200	0	172,200	0	210	A	1		
12.12-1-1.-0838	Vayo-Greenbaum, Marie	360,000	0	360,000	0	210	A	1		
12.12-1-1.-5585	Vayo-Greenbaum, Marie	22,900	0	22,900	0	312	W	1		
12.12-1-1.-0349	Venditti, Andrew M.	218,400	0	218,400	0	260	A	1		
12.12-1-1.-446R	Venditti, Andrew M.	119,500	0	119,500	0	260	A	1		
12.12-1-1.-0351	Venditti, Daniel	120,000	0	120,000	0	260	A	1		
13.13-2-52.2	Ventrice Real Estate Company	1,652,300	294,100	1,652,300	0	416		1		
32.19-1-39.2	Veres, Linda	52,000	20,000	52,000	0	270		1		
32.15-1-66	Verizon New York Inc	64,000	8,200	64,000	0	831		6		
582.00-64-1.1	Verizon New York Inc	3,744	0	3,837	0	860		5		
582.00-64-1.2	Verizon New York Inc	3,744	0	3,837	0	860		5		
582.00-64-1.3	Verizon New York Inc	37,440	0	38,369	0	860		5		
582.00-64-1.4	Verizon New York Inc	329,469	0	337,646	0	860		5		
682.00-64-1.1	Verizon New York Inc	24	0	26	0	836		6		
682.00-64-1.2	Verizon New York Inc	24	0	26	0	836		6		
682.00-64-1.3	Verizon New York Inc	25,289	0	27,165	0	836		6		
682.00-64-1.4	Verizon New York Inc	213,688	0	229,544	0	836		6		
21.00-2-2.2-601	Verizon Wireless Inc	550,000	0	550,000	0	837		6		
12.12-1-1.-0998	Vickery, Elna	340,000	0	340,000	0	210	B	1		

Page Totals	Parcels	37	6,566,872	1,346,000	6,593,900					
--------------------	----------------	----	-----------	-----------	-----------	--	--	--	--	--

Parcel Id	Name	2021	2022		Res Pct	Prp Cls	O C	R S	T C	Account Nbr
		Total Av	Land Av	Total Av						
12.12-1-1.-5606	Vickery, Elna	13,600	0	13,600	0	312	W	1		
6.14-1-6.2	Vielhauer, Lawrence L.	118,200	72,500	118,200	0	260	W	1		
12.12-1-1.-0988	Visconti, Rita	174,500	0	174,500	0	260	B	1		
44.00-1-13.11	Volz, Clifford J.	143,100	22,400	143,100	0	210		1		
13.13-2-12	Wadsworth, Robert A.	299,000	125,000	299,000	0	260	W	1		
12.12-1-1.-1154	Wagner, Charles H.	125,000	0	125,000	0	260	A	1		
43.00-1-12.15	Wagner, Glenn R.	120,000	21,000	120,000	0	210		1		
6.18-1-30	Wagner, Lisa	289,300	72,800	289,300	0	260	W	1		
32.11-1-65	Wagoner, Jared J.	72,200	20,000	72,200	0	210		1		
6.06-1-45	Wainwright, Melissa M.	117,900	26,000	117,900	0	210		1		
32.15-1-20	Waite, Anne M.	84,900	20,100	84,900	0	210		1		
6.18-1-33	Walentuk, Joel E.	404,000	234,300	404,000	0	210	W	1		
6.18-1-3.5	Walentuk, Matthew Gregory	23,800	23,800	23,800	0	311	W	1		
43.00-1-18.2	Walker, Hope E.	87,300	22,600	87,300	0	210		1		
43.00-1-15.3	Walker, Wendy L.	151,900	24,700	151,900	0	210		1		
43.00-1-3	Wall Haven Farms LLC	12,700	12,700	12,700	0	120		1		
43.00-1-4.2	Wall Haven Farms LLC	132,700	51,700	132,700	0	100		1		
43.00-1-6.21	Wall Haven Farms LLC	45,400	45,400	45,400	0	105		1		
43.00-1-14.1	Wall Haven Farms LLC	266,500	156,700	266,500	0	241		1		
43.00-1-15.4	Wall Haven Farms LLC	72,300	72,300	72,300	0	105		1		
43.00-1-15.5	Wall Haven Farms LLC	12,900	12,900	12,900	0	105		1		
43.00-1-16.22	Wall Haven Farms LLC	89,500	108,500	423,500	0	105		1		
* 43.00-1-23.2	Wall Haven Farms LLC	215,000	56,800	215,000	0	240		1		
43.00-1-23.21	Wall Haven Farms LLC		57,000	57,000	0	120		1		
43.00-1-26.1	Wall Haven Farms LLC	215,600	152,600	215,600	0	105		1		
43.00-1-27.3	Wall Haven Farms LLC	127,800	127,800	127,800	0	105		1		
43.00-1-32	Wall Haven Farms LLC	102,600	102,600	102,600	0	120		1		
43.00-1-37	Wall Haven Farms LLC	5,700	5,700	5,700	0	910		1		
43.00-1-23.22	Walldroff, Andrew A.		24,000	160,000	0	240		1		
43.00-1-16.32	Walldroff, Benjamin C.	286,600	28,400	286,600	0	210		1		
43.00-1-18.1	Walldroff, Benjamin C.	104,300	20,000	106,300	0	210		1		
43.00-1-4.1	Walldroff, David R.	141,300	24,000	141,300	0	210		1		
43.00-1-26.2	Walldroff, David R.	365,400	30,100	365,400	0	710		1		
43.00-1-27.1	Walldroff, Glenn A.	194,600	24,400	194,600	0	210		1		
43.00-1-23.1	Walldroff, Lawrence A.	256,600	26,900	256,600	0	210		1		
43.00-1-14.2	Walldroff, Marcus A.	19,000	19,000	19,000	0	311		1		
43.00-1-15.6	Walldroff, Marcus A.	179,000	25,700	179,000	0	210		1		
Page Totals	Parcels	36	4,855,200	1,813,600	5,408,200					

Parcel Id	Name	2021	2022		Res Pct	Prp Cls	O C	R S	T C	Account Nbr
		Total Av	Land Av	Total Av						
43.00-1-25	Walldroff, Matthew	131,000	23,000	131,000	0	210		1		
43.00-1-16.31	Walldroff, W Edward	599,000	265,000	599,000	0	112		1		
43.00-1-16.21	Walldroff, Wendell C.	160,200	24,200	160,200	0	210		1		
21.10-1-6	Walldroff, William A.	180,000	22,000	180,000	0	210		1		
43.00-1-15.1	Walldroff, William E.	29,300	29,300	29,300	0	120		1		
43.00-1-16.1	Walldroff, William Edward	79,800	20,700	79,800	0	210		1		
53.00-1-7.6	Walldroff, William Edward	20,500	20,500	20,500	0	120		1		
43.00-1-27.4	Walldroff Trustee, Lawrence A.	88,500	20,700	88,500	0	210		1		
6.138-1-27	Wallenhorst, James R.	145,000	89,000	145,000	0	260	W	1		
6.138-1-38	Wallenhorst, James R.	90,000	30,800	90,000	0	260		1		
6.138-1-37	Wallenhorst, Michael	145,000	80,000	145,000	0	260	W	1		
6.138-1-28	Wallenhorst, Michael R.	1,500	1,500	1,500	0	311	W	1		
6.138-1-33	Wallenhorst, Michael R.	100	100	100	0	311	W	1		
6.138-1-36	Wallenhorst, Michael R.	177,000	76,400	177,000	0	260	W	1		
6.138-1-39	Wallenhorst, Michael Robert	80,300	51,900	80,300	0	312	W	1		
6.138-1-22	Wallenhorst, Richard J. II.	150,000	31,200	150,000	0	260		1		
6.138-1-23	Wallenhorst, Richard J. II.	31,800	31,800	31,800	0	311		1		
6.138-1-29	Wallenhorst, Richard J. II.	23,800	20,800	23,800	0	312	W	1		
6.138-1-34	Wallenhorst, Richard J. II.	108,000	25,000	108,000	0	260		1		
6.138-1-35	Wallenhorst, Richard J. II.	195,000	34,000	195,000	0	260		1		
43.00-1-33.2	Wallhaven Farms LLC	17,000	17,000	17,000	0	120		1		
13.00-2-27.1	Wallo, Paul D.	137,000	21,600	137,000	0	210		1		
13.00-2-28	Wallo, Paul D.	1,400	1,400	1,400	0	314		1		
22.00-1-23.2	Walts, Alan E.	280,100	213,900	280,100	0	241		1		
32.19-1-30.1	Walts, Leon R.	161,000	22,600	161,000	0	210		1		
22.00-1-20	Walts, Robert H.	242,600	160,500	242,600	0	120		1		
5.15-1-13	Walz, E Jerome Jr.	325,000	160,000	325,000	0	260	W	1		
21.00-1-76.4	Wansha, John	91,000	18,000	91,000	0	210		1		
5.15-1-12.2	Ward, Joan L.	160,000	136,000	160,000	0	260	W	1		
5.15-1-67	Ward, Joan L.	7,500	7,500	7,500	0	314		1		
13.05-1-11.2	Waszkiewicz, Barbara J.	426,500	210,200	426,500	0	210	W	1		
32.00-1-8.1	Waterman, Christopher M.	30,800	26,800	30,800	0	260		1		
32.15-1-86	Waterman, Christopher M.	1,400	1,400	1,400	0	311		1		
32.15-1-86.-701	Waterman, Christopher M.	116,700	25,400	116,700	0	210		1		
13.09-1-86	Waterson, Floyd C.	262,600	248,400	262,600	0	260	W	1		
13.13-3-70.3	Waterson, Floyd C.	118,500	40,000	118,500	0	210		1		
53.00-1-4.5	Waterson, Frederick J.	100,700	21,500	100,700	0	210		1		

Parcel Id	Name	2021	2022		Res Pct	Prp Cls	O C	R S	T C	Account Nbr
		Total Av	Land Av	Total Av						
13.05-1-1.2	Waterson, Robert D.	162,000	42,800	162,000	0	210		1		
13.05-1-1.5	Waterson, Robert D.	11,000	11,000	11,000	0	311		1		
13.05-1-1.612	Waterson, Robert D.	11,100	11,100	11,100	0	322		1		
13.05-1-1.613	Waterson, Robert D.	37,000	37,000	37,000	0	311	W	1		
13.13-3-70.2	Waterson, Ronald G.	122,800	21,700	122,800	0	210		1		
13.13-2-31.95	Watkins Trustee, Robert	127,400	35,000	127,400	0	210		1		
53.00-1-10.3	Watson, David J.	99,900	23,100	103,400	0	210		1		
33.00-1-17.43	Watson, Patricia M.	143,700	20,700	143,700	0	210		1		
32.15-1-65	Watts, Henry J.	68,900	20,200	68,900	89	210		1		
13.13-3-46	Weaver, Daniel F. Jr.	280,000	125,000	280,000	0	260	W	1		
44.00-1-1	Weaver, Eli H.	194,500	90,000	194,500	0	210		1		
6.18-1-51.2	Weaver, Signe Sue	343,200	200,000	343,200	0	260	W	1		
33.00-1-32.4	Weaver, Troy J.	41,600	20,000	41,600	0	270		1		
33.00-1-11	Webb Life Tenant, Jon	62,100	35,500	62,100	0	270		1		
6.18-1-13	Weber, Dana	161,600	114,800	161,600	0	260	W	1		
13.13-2-57.2	Weber, Gary M.	233,400	207,600	233,400	88	260	W	1		
21.00-2-11	Webert, Jody A.	21,000	21,000	21,000	0	910		1		
13.09-1-85	Wee Isle Family LLC	165,000	120,000	165,000	0	260	W	1		
53.10-1-34.2	Weir, Christal E.	80,000	16,000	80,000	0	210		1		
13.00-2-30	Weisberg, Theodore	142,900	32,300	142,900	0	240		1		
13.09-1-83	Weiss, Jennifer H.	378,600	276,000	378,600	0	260	W	1		
13.13-3-80.221	Weiss, Stephanie G.	118,500	22,000	118,500	0	210		1		
13.13-3-80.223	Weiss, Stephanie G.	70,000	60,000	70,000	0	331		1		
13.05-1-3.1	Welch, Kimberly Hartman	142,600	39,500	142,600	0	260		1		
13.05-1-3.5	Welch, Kimberly Hartman	22,200	22,200	22,200	0	311		1		
13.09-1-53	Weldon, Robert M. Jr.	305,000	192,500	305,000	0	260	W	1		
32.15-1-84	Weller, Albert	68,000	25,100	68,000	0	210		1		
6.14-1-21	Wellesley Island Building	607,000	56,200	607,000	0	444		1		
13.05-1-4.3	Wellesley Island Holdings LLC	342,200	241,800	342,200	27	210	W	1		
6.18-1-52.222	Wellesley Island Storage LLC	310,000	30,000	310,000	0	442		1		
13.00-2-32.22	Wells, Michael Ross	53,000	20,000	53,000	0	270		1		
13.00-2-45.3	Wells, Ross S. Jr.	158,000	22,600	158,000	0	210		1		
13.00-2-45.2	Wells, Sara	43,600	20,000	43,600	0	270		1		
6.13-1-39	Welsh, Douglas C.	7,600	7,600	7,600	0	311	W	1		
32.15-1-12	Welsh, Kevin J.	160,650	22,100	160,650	0	210		1		
13.13-2-69	Welsh, Richard L.	100,900	16,000	100,900	0	210		1		
12.12-1-1.-0177	Welton, Robert	186,700	0	186,700	0	260	A	1		

Parcel Id	Name	2021	2022		Res Pct	Prp Cls	O C	R S	T C	Account Nbr
		Total Av	Land Av	Total Av						
12.12-1-1.-5536	Welton, Robert	77,900	0	77,900	0	312	W	1		
12.12-1-1.-0426	Werndorf Family Trust	145,600	0	145,600	0	210	A	1		
33.00-1-29.1	Wernette, Corey	120,800	34,900	120,800	0	240		1		
12.12-1-1.-0005	Wesley, Joseph	201,800	0	201,800	0	260	A	1		
12.12-1-1.-5603	West, Kathleen L.	19,300	0	19,300	0	312	W	1		
12.12-1-1.-317B	West, Stephen	146,000	0	146,000	0	260	A	1		
12.12-1-1.-5649	West, Stephen	18,000	0	18,000	0	312	B	1		
12.12-1-1.-1571	West Revocable Trust, Donald V.	228,400	0	228,400	0	260	A	1		
21.10-1-3	Westerdick, James	76,900	20,000	76,900	0	210		1		
13.18-1-19.1	Wetterhahn, Andrea D.	46,000	17,000	46,000	0	210		1		
22.00-1-8.42	White, Edward R. Jr.	51,100	23,000	51,100	0	270		1		
32.11-1-46	White, Jayne C.	74,400	16,600	74,400	0	210		1		
6.13-1-20	Whiting, Chancellor	389,400	306,100	389,400	0	260	W	1		
6.13-1-21	Whiting, Debra Ann	45,000	45,000	45,000	0	311	W	1		
53.00-1-18.1	Whitmore, Scott D.	413,000	145,000	413,000	0	240		1		
6.18-1-12	Whitney, Martha L.	230,000	150,000	250,000	0	260	W	1		
12.12-1-1.-0395	Wichtowski, Lorraine	190,000	0	190,000	0	260	A	1		
6.13-1-6	Widay, Andrew M. Jr.	284,200	258,800	284,200	0	260	W	1		
6.00-1-14	Widay, Andrew M. III.	99,100	54,100	99,100	0	260	W	1		
12.12-1-1.-0145	Widmaier, James	194,500	0	194,500	0	260	A	1		
12.12-1-1.-5617	Widmaier, James	15,200	0	15,200	0	312	W	1		
12.12-1-1.-5616	Widmaier, James T.	22,000	0	22,000	0	312	W	1		
6.18-1-41.2	Wilcallinlay Resort by CM LLC	499,000	177,500	499,000	0	210	W	1		
12.12-1-1.-0016	Wild, Ryan T.	225,000	0	225,000	0	260	B	1		
12.12-1-1.-5577	Wild, Ryan T.	27,100	0	27,100	0	312	W	1		
12.12-1-3	Wild Goose Island, LLC	887,600	297,000	887,600	0	260	W	1		
13.00-2-32.21	Wilde, Leigh Carl	106,700	92,600	106,700	0	120		1		
13.00-2-32.232	Wilde, Leigh Carl	35,000	20,000	35,000	0	210		1		
43.00-1-35.3	Wilder, Michael C.	133,300	26,400	133,300	0	210		1		
43.00-1-35.4	Wilder, Michael C.	16,400	16,400	16,400	0	311		1		
32.19-1-13	Wiley, Ronald L.	91,000	21,000	91,000	0	210		1		
32.19-1-14	Wiley, Ronald L.	4,000	4,000	4,000	0	311		1		
32.00-1-3.422	Wilkie, Brenda	47,500	25,200	47,500	0	270		1		
21.00-1-77	Wilkie, Brenda J.	25,900	25,900	25,900	0	105		1		
21.00-1-78	Wilkie, Brenda J.	3,000	3,000	3,000	0	105		1		
21.00-1-80	Wilkie, Brenda J.	7,700	7,700	7,700	0	105		1		
32.00-1-1	Wilkie, Brenda J.	10,300	10,300	10,300	0	105		1		
Page Totals	Parcels		37	5,208,100	1,797,500	5,228,100				

Parcel Id	Name	2021	2022		Res Pct	Prp Cls	O C	R S S	T C	Account Nbr
		Total Av	Land Av	Total Av						
6.13-1-27.14	Williamson Holding Ent Inc	2,500	2,500	2,500	0	300		1		
6.13-1-27.13	Williamson Holding Ent. Inc	174,000	174,000	174,000	0	311	W	1		
6.13-1-27.3	Williamson Holding Ent. Inc	200,000	184,000	200,000	0	210	W	1		
6.18-1-3.3	Wills, James F.	526,900	165,500	526,900	0	210	W	1		
6.138-1-12	Wills, Kathleen	124,000	89,600	124,000	0	260	W	1		
6.138-1-15	Wills, Kathleen	40,400	7,600	40,400	0	260		1		
13.00-2-16.1	Wills, Randy	100,600	45,000	100,600	0	240		1		
6.18-1-4	Wilson, Bryan M.	289,000	56,000	422,100	0	210		1		
6.14-1-10	Wilson, Dana M.	262,900	154,000	262,900	0	260	W	1		
13.06-1-20	Wilson, Dennis E.	569,600	150,000	569,600	0	210	W	1		
21.00-2-12.21	Wilson, Ella K.	9,800	9,800	9,800	0	323		1		
32.15-1-62.1	Wilson, Ella K.	121,500	24,900	121,500	0	210		1		
13.13-3-30	Wilson, James C.	62,500	175,000	205,000	0	312	W	1		
32.15-1-3.2	Wilson, Peter S.	114,300	21,900	114,300	0	210		1		
5.238-1-11	Wiltse Trust Agreement, Flora L.	269,800	175,100	269,800	0	260	W	1		
5.238-1-30	Wiltse Trust Agreement, Flora L.	2,500	2,500	2,500	0	314		1		
5.238-1-33	Wiltse Trustee, Flora L.	3,000	3,000	3,000	0	314		1		
12.12-1-1.-1509	Windswept Irrev Family Trust	272,000	0	272,000	0	260	B	1		
12.12-1-1.-5584	Windswept Irrev Family Trust	45,200	0	45,200	0	312	W	1		
44.00-1-13.4	Winkel, James	107,000	30,800	107,000	0	210		1		
21.00-1-5.1	Winn, Alison Carter	109,000	34,700	109,000	0	240		1		
21.10-1-32	Winn, Jean M.	53,000	21,700	53,000	0	270		1		
21.10-1-18	Winters, Autumn L.	106,800	21,000	106,800	0	270		1		
21.00-2-19.2	Winters, Daniel R.	153,000	26,100	153,000	0	210		1		
21.00-2-12.1	Winters, Eugene S.	110,000	26,800	110,000	0	210		1		
32.15-1-33	Winters, Francis L.	74,500	16,600	74,500	0	210		1		
21.00-2-12.3	Winters, Gordon A.	115,400	22,600	115,400	0	210		1		
32.11-1-44	Winters, Nicole L.	76,300	22,600	76,300	0	210		1		
12.12-1-1.-5506	Withers, John	34,700	0	34,700	0	312	W	1		
12.12-1-1.-5510	Withers, John	32,100	0	32,100	0	312	W	1		
12.12-1-1.-0149	Withers, Lloyd	148,000	0	148,000	0	260	A	1		
12.12-1-1.-5651	Withers, Marya	4,600	0	4,600	0	312	B	1		
12.12-1-1.-1012	Withers, Marya G.	272,000	0	272,000	0	260	B	1		
12.12-1-1.-0862	Withers, Matthew	194,000	0	194,000	0	260	A	1		
12.12-1-1.-0995	Withers, Matthew J.	358,800	0	358,800	0	260	B	1		
12.12-1-1.-5511	Withers, Matthew J.	27,200	0	27,200	0	312	W	1		
12.12-1-1.-1016	Withers, Rochette	314,600	0	314,600	0	260	B	1		

Parcel Id	Name	2021	2022		Res Pct	Prp Cls	O C	R S S	T C	Account Nbr
		Total Av	Land Av	Total Av						
6.13-1-15	Wolff, Mark J.	332,000	200,000	332,000	0	210	W	1		
6.18-1-46	Wollin, Frederick H.	110,000	140,000	180,000	0	312	W	1		
6.18-1-47	Wollin, Frederick H.	180,000	270,000	270,000	0	311	W	1		
6.18-1-49	Wollin, Frederick H.	580,000	201,800	580,000	0	260	W	1		
12.12-1-1.-0483	Wood, David	226,100	0	226,100	0	210	A	1		
32.11-1-11	Wood, Deborah L.	106,000	11,300	106,000	0	210		1		
21.00-1-41.221	Wood, Jerry	99,800	26,600	99,800	0	210		1		
13.00-2-50.1	Wood, Kelly L.	169,200	25,000	133,700	0	210		1		
12.12-1-1.-0103	Wood, Melissa	261,000	0	261,000	0	260	B	1		
6.18-1-8.3	Wood, William H.	67,100	55,400	67,100	0	312	W	1		
53.00-1-18.52	Woodburn, Moriah B.	162,000	22,000	162,000	0	210		1		
13.10-1-28.82	Wooden Boat LLC	383,600	42,500	383,600	0	449		1		
13.05-1-39	Woodward, John L. Jr.	884,800	266,800	884,800	0	260	W	1		
13.13-2-73	Worden, John C.		20,000	20,000	0	311	W	1		
6.13-1-24	Wultsch, Elisabeth M.	260,000	200,000	260,000	0	260	W	1		
6.13-1-25	Wultsch, Elisabeth M.	186,100	176,700	186,100	0	312	W	1		
6.13-1-27.7	Wultsch, Elizabeth	14,400	14,400	14,400	0	311		1		
13.13-2-21.2	Wutz, Kimberly A.	208,960	120,000	208,960	0	260	W	1		
6.00-1-36	Wyble, Michael T.	11,000	11,000	11,000	0	311		1		
13.05-1-20	Wydra, Brian	387,000	216,600	527,000	0	260	W	1		
13.05-1-19	Wydra, W. Brian	86,300	73,000	86,300	0	312	W	1		
6.14-1-22.22	Yaddaw, Keith G.	322,000	292,000	322,000	0	260	W	1		
6.138-1-42	Yaddaw, Terrance P.	130,000	85,000	130,000	0	260	W	1		
13.10-1-23	Yazell, Steven	200,000	41,800	200,000	0	210		1		
12.12-1-1.-1270	Yehle, John L.	650,000	0	650,000	0	260	A	1		
12.12-1-1.-5552	Yehle, John L.	30,000	0	30,000	0	312	W	1		
12.12-1-1.-5597	Yehle, John L.	28,100	0	28,100	0	312	W	1		
12.12-1-1.-5643	Yehle, John L.	9,900	0	9,900	0	312	W	1		
13.05-1-1.64	Yehle, Thomas Markam	18,600	18,600	18,600	0	322		1		
13.13-2-64	Yerdon, Deborah L.	43,100	20,000	43,100	0	270		1		
5.238-1-37	Yorton, Constance	2,500	2,500	2,500	0	314		1		
5.238-1-38	Yorton, Constance	2,500	2,500	2,500	0	314		1		
13.13-3-14	Young, Danny M.	220,000	134,000	250,000	0	260	W	1		
13.06-1-47	Young, Richard	402,200	250,000	408,200	0	260	W	1		
33.00-1-15.1	Young, Rodney W.	44,400	20,000	44,400	0	270		1		
13.13-3-53.32	Young, Shelly A.	100,300	25,500	100,300	0	484		1		
13.00-2-50.4	Youngs, Kristin L.		25,000	35,000	0	312		1		
Page Totals	Parcels		37	6,918,960	3,010,000	7,274,460				

Parcel Id	Name	2021		2022		Res Pct	Prp Cls	O C	R S	T C	Account Nbr
		Total Av	Land Av	Total Av	Land Av						
13.00-2-50.5	Youngs, Kristin L.		30,500	30,500		0	314		1		
6.14-1-5.3	Zahos, George	302,800	147,000	302,800		0	260	W	1		
6.00-1-16.1	Zahos, George A.	15,500	15,500	15,500		0	322		1		
13.09-1-5	Zarnosky, John D.	93,500	28,000	93,500		0	210		1		
32.15-1-18	Zellar, Renee Christine	64,350	20,000	64,350		0	210		1		
12.12-1-1.-0174	Zimmerman, William	150,000	0	150,000		0	260	A	1		
12.12-1-1.-0276	Zulick, Lewis C.	217,600	0	217,600		0	260	A	1		
6.18-1-48	Zwierschke, Elizabeth B.	52,000	100,000	102,000		0	312	W	1		
6.18-1-50	Zwierschke, Elizabeth As B.	185,300	108,300	185,300		0	260	W	1		
Town Totals	Parcels	2,889	749,326,164	241,927,490	760,598,630						
Town Grand Totals	Parcels	2,889	749,326,164	241,927,490	760,598,630						
Report Totals	Parcels	2,889	749,326,164	241,927,490	760,598,630						

STATE OF NEW YORK
 COUNTY - Jefferson
 TOWN - Orleans
 SWIS - 224600

2 0 2 3 T O W N T A X R O L L
 T A X A B L E SECTION OF THE ROLL - 1
 TAX MAP NUMBER SEQUENCE
 UNIFORM PERCENT OF VALUE IS 094.00

PAGE 1
 VALUATION DATE-JUL 01, 2021
 TAXABLE STATUS DATE-MAR 01, 2022

TAX MAP PARCEL NUMBER	PROPERTY LOCATION & CLASS	ASSESSMENT	EXEMPTION CODE	COUNTY	TOWN	TAX AMOUNT
CURRENT OWNERS NAME	SCHOOL DISTRICT	LAND	TAX DESCRIPTION			
CURRENT OWNERS ADDRESS	PARCEL SIZE/GRID COORD	TOTAL	SPECIAL DISTRICTS			
***** 5.00-1-1 *****						
46219	Pine Is			5.00-1-1		BILL460001
5.00-1-1	260 Seasonal res - WTRFNT		County Taxable	306,400		2,239.85
Taylor Nellie M	Lafargeville 224601	235,500	FD461 Orleans Fire Dist	306,400	TO	258.12
PO Box 1083	ACRES 0.90	306,400	HI461 Highway Item No 1	306,400	TO	106.51
T I Park, NY 13692	EAST-0968230 NRTH-1581866		Installment Fee			78.13
	FULL MARKET VALUE	325,957				
TOTAL TAX ---						2,604.48**
	DATE #1	02/01/23	DATE #2	03/31/23	DATE #3	05/31/23
	AMT DUE	946.29	AMT DUE	868.16	AMT DUE	868.16
***** 5.00-1-2 *****						
46231	Stone Is			5.00-1-2		BILL460002
5.00-1-2	312 Vac w/imprv - WTRFNT		County Taxable	243,600		1,780.77
Taylor Nellie M	Lafargeville 224601	239,000	FD461 Orleans Fire Dist	243,600	TO	205.22
PO Box 1083	ACRES 1.20	243,600	HI461 Highway Item No 1	243,600	TO	84.68
T I Park, NY 13692	EAST-0968470 NRTH-1581798		Installment Fee			62.12
	FULL MARKET VALUE	259,149				
TOTAL TAX ---						2,070.67**
	DATE #1	02/01/23	DATE #2	03/31/23	DATE #3	05/31/23
	AMT DUE	752.35	AMT DUE	690.22	AMT DUE	690.22
***** 5.00-1-3 *****						
46403	Crow Is			5.00-1-3		BILL460003
5.00-1-3	260 Seasonal res - WTRFNT		County Taxable	321,100		2,347.32
Chevreau Laurent	Lafargeville 224601	252,500	FD461 Orleans Fire Dist	321,100	TO	270.51
Chevreau Heather	ACRES 1.70	321,100	HI461 Highway Item No 1	321,100	TO	111.62
1500 W Monroe St Apt 513	EAST-0968977 NRTH-1581619		Installment Fee			81.88
Chicago, IL 60607	DEED BOOK 2022 PG-1697					
	FULL MARKET VALUE	341,596				
TOTAL TAX ---						2,729.45**
	DATE #1	02/01/23	DATE #2	03/31/23	DATE #3	05/31/23
	AMT DUE	991.71	AMT DUE	909.81	AMT DUE	909.81
***** 5.00-1-4 *****						
46219	Smugglers Is			5.00-1-4		BILL460004
5.00-1-4	260 Seasonal res - WTRFNT		County Taxable	386,000		2,821.75
Kempson Revoc Trust Lois F	Lafargeville 224601	246,500	FD461 Orleans Fire Dist	386,000	TO	325.18
3634 NYS Rte 49	ACRES 1.00	386,000	HI461 Highway Item No 1	386,000	TO	134.18
Central Square, NY 13036	EAST-0967847 NRTH-1580850		Installment Fee			98.43
	DEED BOOK 2013 PG-8203					
	FULL MARKET VALUE	410,638				
TOTAL TAX ---						3,281.11**
	DATE #1	02/01/23	DATE #2	03/31/23	DATE #3	05/31/23
	AMT DUE	1,192.14	AMT DUE	1,093.70	AMT DUE	1,093.70

STATE OF NEW YORK
 COUNTY - Jefferson
 TOWN - Orleans
 SWIS - 224600

2 0 2 3 T O W N T A X R O L L
 T A X A B L E SECTION OF THE ROLL - 1
 TAX MAP NUMBER SEQUENCE
 UNIFORM PERCENT OF VALUE IS 094.00

PAGE 2
 VALUATION DATE-JUL 01, 2021
 TAXABLE STATUS DATE-MAR 01, 2022

TAX MAP PARCEL NUMBER	PROPERTY LOCATION & CLASS	ASSESSMENT	EXEMPTION CODE	COUNTY	TOWN	TAX AMOUNT
CURRENT OWNERS NAME	SCHOOL DISTRICT	LAND	TAX DESCRIPTION			
CURRENT OWNERS ADDRESS	PARCEL SIZE/GRID COORD	TOTAL	SPECIAL DISTRICTS			
*****	46012 St Lawrence Riv			5.00-1-6	*****	BILL460005
5.00-1-6	260 Seasonal res - WTRFNT		County Taxable			1,315.11
Toole Robert F Sr	Lafargeville 224601	108,300	FD461 Orleans Fire Dist	179,900	TO	151.55
Toole Patricia A	Is E Of Bradley Pt	179,900	HI461 Highway Item No 1	179,900	TO	62.53
6 Edgewood Pkwy	ACRES 0.30		Installment Fee			45.88
Fayetteville, NY 13066	EAST-0966893 NRTH-1579810					
	DEED BOOK 914 PG-00274					
	FULL MARKET VALUE	191,383				
			TOTAL TAX ---			1,529.19**
			DATE #1 02/01/23	DATE #2 03/31/23	DATE #3 05/31/23	
			AMT DUE 555.61	AMT DUE 509.73	AMT DUE 509.73	
*****				5.00-1-7	*****	
46011 Waterson Pt Rd						BILL460006
5.00-1-7	260 Seasonal res - WTRFNT		County Taxable	308,100		2,252.28
Minnow Bay LLC	Lafargeville 224601	218,800	FD461 Orleans Fire Dist	308,100	TO	259.56
c/o Michelle Fritsch	E Of Bradley Pt	308,100	HI461 Highway Item No 1	308,100	TO	107.10
9335 W Cinnabar Ave	ACRES 2.50		Installment Fee			78.57
Peoria, AZ 85345	EAST-0967545 NRTH-1579268					
	DEED BOOK 1877 PG-321					
PRIOR OWNER ON 3/01/2022	FULL MARKET VALUE	327,766				
Minnow Bay LLC			TOTAL TAX ---			2,618.94**
			DATE #1 02/01/23	DATE #2 03/31/23	DATE #3 05/31/23	
			AMT DUE 951.55	AMT DUE 872.98	AMT DUE 872.98	
*****				5.00-1-8	*****	
46013 Waterson Pt Rd						BILL460007
5.00-1-8	260 Seasonal res - WTRFNT		County Taxable	389,500		2,847.33
Hodges Howard Thomas	Lafargeville 224601	218,800	FD461 Orleans Fire Dist	389,500	TO	328.13
279 Avalon Dr	E Of Bradley Pt	389,500	HI461 Highway Item No 1	389,500	TO	135.39
Rochester, NY 14618	Hodges Bryant Susan & Bry		Installment Fee			99.33
	Darrol Marcus-LF Use					
	ACRES 1.50 BANK 250					
	EAST-0967530 NRTH-1579430					
	DEED BOOK 2013 PG-6047					
	FULL MARKET VALUE	414,362				
			TOTAL TAX ---			3,310.85**
			DATE #1 02/01/23	DATE #2 03/31/23	DATE #3 05/31/23	
			AMT DUE 1,202.96	AMT DUE 1,103.61	AMT DUE 1,103.61	

STATE OF NEW YORK
COUNTY - Jefferson
TOWN - Orleans
SWIS - 224600

2 0 2 3 T O W N T A X R O L L
T A X A B L E SECTION OF THE ROLL - 1
TAX MAP NUMBER SEQUENCE
UNIFORM PERCENT OF VALUE IS 094.00

PAGE 3
VALUATION DATE-JUL 01, 2021
TAXABLE STATUS DATE-MAR 01, 2022

TAX MAP PARCEL NUMBER	PROPERTY LOCATION & CLASS	ASSESSMENT	EXEMPTION CODE	COUNTY	TOWN	TAX AMOUNT
CURRENT OWNERS NAME	SCHOOL DISTRICT	LAND	TAX DESCRIPTION			
CURRENT OWNERS ADDRESS	PARCEL SIZE/GRID COORD	TOTAL	SPECIAL DISTRICTS			
***** 5.00-1-9 *****						
46015	Waterson Pt Rd					BILL460008
5.00-1-9	260 Seasonal res - WTRFNT		County Taxable	375,300		2,743.53
Goldberg Miller Sarah Tyler	Lafargeville 224601	260,400	FD461 Orleans Fire Dist	375,300 TO		316.17
Miller Howard C Jr	E Of Bradley Pt	375,300	HI461 Highway Item No 1	375,300 TO		130.46
1931 Shadow Park	ACRES 2.60		Installment Fee			95.70
San Antonio, TX 78232	EAST-0967638 NRTH-1579508					
	DEED BOOK 2005 PG-4382					
	FULL MARKET VALUE	399,255				
TOTAL TAX ---						3,190.16**
	DATE #1	02/01/23	DATE #2	03/31/23	DATE #3	05/31/23
	AMT DUE	1,159.10	AMT DUE	1,063.38	AMT DUE	1,063.38
***** 5.00-1-11.1 *****						
16686	Eel Bay Rd					BILL460009
5.00-1-11.1	260 Seasonal res - WTRFNT		County Taxable	107,900		788.77
DeGraw Edward D	Lafargeville 224601	97,500	FD461 Orleans Fire Dist	107,900 TO		90.90
Haynes Joanne L	Wellesley Island	107,900	HI461 Highway Item No 1	107,900 TO		37.51
PO Box 90	Lot 2		Installment Fee			27.52
Parish, NY 13131	FRNT 65.00 DPTH 125.00					
	EAST-0963458 NRTH-1576492					
	DEED BOOK 2015 PG-11446					
	FULL MARKET VALUE	114,787				
TOTAL TAX ---						917.18**
	DATE #1	02/01/23	DATE #2	03/31/23	DATE #3	05/31/23
	AMT DUE	333.26	AMT DUE	305.72	AMT DUE	305.72
***** 5.00-1-11.2 *****						
16680	Eel Bay Rd					BILL460010
5.00-1-11.2	260 Seasonal res - WTRFNT		County Taxable	107,400		785.12
DeGraw Edward D	Lafargeville 224601	79,500	FD461 Orleans Fire Dist	107,400 TO		90.48
Haynes Joanne L	Wellesley Island	107,400	HI461 Highway Item No 1	107,400 TO		37.33
PO Box 90	Lot 1		Installment Fee			27.39
Parish, NY 13131	FRNT 54.00 DPTH 125.00					
	EAST-0963403 NRTH-1576506					
	DEED BOOK 2015 PG-11446					
	FULL MARKET VALUE	114,255				
TOTAL TAX ---						912.93**
	DATE #1	02/01/23	DATE #2	03/31/23	DATE #3	05/31/23
	AMT DUE	331.70	AMT DUE	304.31	AMT DUE	304.31
***** 5.00-1-12 *****						
16704	Eel Bay Rd					BILL460011
5.00-1-12	260 Seasonal res - WTRFNT		County Taxable	134,000		979.57
Korzeniewski Michael W	Lafargeville 224601	90,000	FD461 Orleans Fire Dist	134,000 TO		112.89
Auringer Jodie L	Lot 3	134,000	HI461 Highway Item No 1	134,000 TO		46.58
657 Albion Cross Rd	FRNT 60.00 DPTH 168.00		Installment Fee			34.17
Pulaski, NY 13142	EAST-0963517 NRTH-1576476					
	DEED BOOK 2020 PG-7112					
	FULL MARKET VALUE	142,553				
TOTAL TAX ---						1,139.04**
	DATE #1	02/01/23	DATE #2	03/31/23	DATE #3	05/31/23
	AMT DUE	413.85	AMT DUE	379.68	AMT DUE	379.68

STATE OF NEW YORK
 COUNTY - Jefferson
 TOWN - Orleans
 SWIS - 224600

2 0 2 3 T O W N T A X R O L L
 T A X A B L E SECTION OF THE ROLL - 1
 TAX MAP NUMBER SEQUENCE
 UNIFORM PERCENT OF VALUE IS 094.00

PAGE 4
 VALUATION DATE-JUL 01, 2021
 TAXABLE STATUS DATE-MAR 01, 2022

TAX MAP PARCEL NUMBER	PROPERTY LOCATION & CLASS	ASSESSMENT	EXEMPTION CODE	COUNTY	TOWN	TAX AMOUNT
CURRENT OWNERS NAME	SCHOOL DISTRICT	LAND	TAX DESCRIPTION			
CURRENT OWNERS ADDRESS	PARCEL SIZE/GRID COORD	TOTAL	SPECIAL DISTRICTS			
***** 5.00-1-13 *****						
5.00-1-13	16718 Eel Bay Rd					BILL460012
Lindsey Douglas W	260 Seasonal res - WTRFNT		County Taxable	155,000		1,133.09
Lindsey Debra	Lafargeville 224601	75,000	FD461 Orleans Fire Dist	155,000 TO		130.58
615 S First St	Wellesley Island	155,000	HI461 Highway Item No 1	155,000 TO		53.88
Fulton, NY 13069	Lot 4		Installment Fee			39.53
	FRNT 50.00 DPTH 149.00					
	EAST-0963569 NRTH-1576466					
	DEED BOOK 2017 PG-6973					
	FULL MARKET VALUE	164,894				
			TOTAL TAX ---			1,317.55**
			DATE #1 02/01/23 DATE #2 03/31/23 DATE #3 05/31/23			
			AMT DUE 478.72 AMT DUE 439.18 AMT DUE 439.18			
***** 5.00-1-14 *****						
5.00-1-14	16726 Eel Bay Rd					BILL460013
Strobert Michael P	260 Seasonal res - WTRFNT		County Taxable	135,000		986.88
Strobert Alycia L	Lafargeville 224601	60,000	FD461 Orleans Fire Dist	135,000 TO		113.73
105 Commonwealth Rd	Wellesley Island	135,000	HI461 Highway Item No 1	135,000 TO		46.93
Rochester, NY 14618	Lot 5		Installment Fee			34.43
	FRNT 40.00 DPTH 150.00					
	EAST-0963600 NRTH-1576460					
	DEED BOOK 2014 PG-13100					
	FULL MARKET VALUE	143,617				
			TOTAL TAX ---			1,147.54**
			DATE #1 02/01/23 DATE #2 03/31/23 DATE #3 05/31/23			
			AMT DUE 416.95 AMT DUE 382.51 AMT DUE 382.51			
***** 5.00-1-15.1 *****						
5.00-1-15.1	16730 Eel Bay Rd					BILL460014
Marquart Christopher	260 Seasonal res - WTRFNT		County Taxable	164,500		1,202.53
Marquart Emily	Lafargeville 224601	82,500	FD461 Orleans Fire Dist	164,500 TO		138.58
41 Judson St	Wellesley Island p/o Lots	164,500	HI461 Highway Item No 1	164,500 TO		57.18
Canton, NY 13617	Eel Bay Cottages Lots		Installment Fee			41.95
	ACRES 0.20 BANK 250					
	EAST-0963630 NRTH-1576435					
	DEED BOOK 2021 PG-2012					
	FULL MARKET VALUE	175,000				
			TOTAL TAX ---			1,398.29**
			DATE #1 02/01/23 DATE #2 03/31/23 DATE #3 05/31/23			
			AMT DUE 508.06 AMT DUE 466.09 AMT DUE 466.09			

STATE OF NEW YORK
COUNTY - Jefferson
TOWN - Orleans
SWIS - 224600

2 0 2 3 T O W N T A X R O L L
T A X A B L E SECTION OF THE ROLL - 1
TAX MAP NUMBER SEQUENCE
UNIFORM PERCENT OF VALUE IS 094.00

PAGE 5
VALUATION DATE-JUL 01, 2021
TAXABLE STATUS DATE-MAR 01, 2022

TAX MAP PARCEL NUMBER	PROPERTY LOCATION & CLASS	ASSESSMENT	EXEMPTION CODE	COUNTY	TOWN	TAX AMOUNT
CURRENT OWNERS NAME	SCHOOL DISTRICT	LAND	TAX DESCRIPTION			
CURRENT OWNERS ADDRESS	PARCEL SIZE/GRID COORD	TOTAL	SPECIAL DISTRICTS			
***** 5.00-1-15.2 *****						
16738	Eel Bay Rd					BILL460015
5.00-1-15.2	260 Seasonal res - WTRFNT		County Taxable	160,000		1,169.64
Lindsey Douglas J	Lafargeville 224601	69,000	FD461 Orleans Fire Dist	160,000 TO		134.79
Trautwein Lynne P	Wellesley Island p/o Lot	160,000	HI461 Highway Item No 1	160,000 TO		55.62
PO Box 367	Eel Bay Cottage Lots		Installment Fee			40.80
Wellesley Island, NY 13640	ACRES 0.10					
	EAST-0963665 NRTH-1576415					
	DEED BOOK 2018 PG-9561					
	FULL MARKET VALUE	170,213				
			TOTAL TAX ---			1,360.05**
			DATE #1 02/01/23	DATE #2 03/31/23	DATE #3 05/31/23	
			AMT DUE 494.15	AMT DUE 453.35	AMT DUE 453.35	
***** 5.00-1-16 *****						
16746	Eel Bay Rd					BILL460016
5.00-1-16	260 Seasonal res - WTRFNT		County Taxable	203,400		1,486.90
Costello David A	Lafargeville 224601	150,000	FD461 Orleans Fire Dist	203,400 TO		171.35
Costello Christine M	Wellesley Island	203,400	HI461 Highway Item No 1	203,400 TO		70.70
180 Harrington Rd	Eel Bay Cottage Lots 7 &		Installment Fee			51.87
Johnson City, NY 13790	ACRES 0.50					
	EAST-0963720 NRTH-1576430					
	DEED BOOK 2003 PG-4842					
	FULL MARKET VALUE	216,383				
			TOTAL TAX ---			1,728.95**
			DATE #1 02/01/23	DATE #2 03/31/23	DATE #3 05/31/23	
			AMT DUE 628.20	AMT DUE 576.31	AMT DUE 576.31	
***** 5.00-1-18 *****						
16762	Eel Bay Rd					BILL460017
5.00-1-18	260 Seasonal res - WTRFNT		County Taxable	187,000		1,367.01
Eel Bay Properties LLC	Lafargeville 224601	150,000	FD461 Orleans Fire Dist	187,000 TO		157.54
c/o Christine L Holloway	Wellesley Island	187,000	HI461 Highway Item No 1	187,000 TO		65.00
17154 Dano Blvd	Lots 9 & 10		Installment Fee			47.69
Clayton, NY 13624	FRNT 100.00 DPTH 155.00					
	EAST-0963841 NRTH-1576421					
	DEED BOOK 2021 PG-17496					
	FULL MARKET VALUE	198,936				
			TOTAL TAX ---			1,589.55**
			DATE #1 02/01/23	DATE #2 03/31/23	DATE #3 05/31/23	
			AMT DUE 577.54	AMT DUE 529.85	AMT DUE 529.85	

STATE OF NEW YORK
COUNTY - Jefferson
TOWN - Orleans
SWIS - 224600

2023 TOWN TAX ROLL
TAXABLE SECTION OF THE ROLL - 1
TAX MAP NUMBER SEQUENCE
UNIFORM PERCENT OF VALUE IS 094.00

PAGE 6
VALUATION DATE-JUL 01, 2021
TAXABLE STATUS DATE-MAR 01, 2022

TAX MAP PARCEL NUMBER	PROPERTY LOCATION & CLASS	ASSESSMENT	EXEMPTION CODE	COUNTY	TOWN	TAX AMOUNT
CURRENT OWNERS NAME	SCHOOL DISTRICT	LAND	TAX DESCRIPTION			
CURRENT OWNERS ADDRESS	PARCEL SIZE/GRID COORD	TOTAL	SPECIAL DISTRICTS			
***** 5.00-1-19 *****						
16776	Eel Bay Rd					BILL460018
5.00-1-19	260 Seasonal res - WTRFNT		County Taxable	239,300		1,749.34
Beamish Eel Bay Partnership	Lafargeville 224601	150,000	FD461 Orleans Fire Dist	239,300 TO		201.60
500 Westover Dr #11004	Wellesley Island	239,300	HI461 Highway Item No 1	239,300 TO		83.18
Sanford, NC 27330	Lots 11 & 12		Installment Fee			61.02
	ACRES 0.20					
	EAST-0963935 NRTH-1576430					
	DEED BOOK 2004 PG-8243					
	FULL MARKET VALUE	254,574				
TOTAL TAX ---						2,034.12**
	DATE #1	02/01/23	DATE #2	03/31/23	DATE #3	05/31/23
	AMT DUE	739.06	AMT DUE	678.04	AMT DUE	678.04
***** 5.00-1-20 *****						
44789	Cross Island Rd					BILL460019
5.00-1-20	260 Seasonal res		County Taxable	65,300		477.36
Auble William F	Lafargeville 224601	23,600	FD461 Orleans Fire Dist	65,300 TO		55.01
8700 Dayton Blvd	Wellesley Island	65,300	HI461 Highway Item No 1	65,300 TO		22.70
Sebastian, FL 32976	ACRES 4.72		Installment Fee			16.65
	EAST-0967674 NRTH-1572894					
	DEED BOOK 2016 PG-11697					
	FULL MARKET VALUE	69,468				
TOTAL TAX ---						555.07**
	DATE #1	02/01/23	DATE #2	03/31/23	DATE #3	05/31/23
	AMT DUE	201.68	AMT DUE	185.02	AMT DUE	185.02
***** 5.00-1-21 *****						
43783	Mosquito Is					BILL460020
5.00-1-21	260 Seasonal res - WTRFNT		County Taxable	140,700		1,028.55
French Daniel J	Lafargeville 224601	46,900	FD461 Orleans Fire Dist	140,700 TO		118.53
42 Cross Rd	ACRES 0.10	140,700	HI461 Highway Item No 1	140,700 TO		48.91
Syracuse, NY 13224	EAST-0961040 NRTH-1566888		Installment Fee			35.88
	FULL MARKET VALUE	149,681				
TOTAL TAX ---						1,195.99**
	DATE #1	02/01/23	DATE #2	03/31/23	DATE #3	05/31/23
	AMT DUE	434.55	AMT DUE	398.66	AMT DUE	398.66
***** 5.00-1-22 *****						
45021	Flatiron Is					BILL460021
5.00-1-22	260 Seasonal res - WTRFNT		County Taxable	205,600		1,502.98
Steyaart James L	Lafargeville 224601	166,400	FD461 Orleans Fire Dist	205,600 TO		173.21
PO Box 528	Eel Bay	205,600	HI461 Highway Item No 1	205,600 TO		71.47
Fineview, NY 13640	ACRES 1.10		Installment Fee			52.43
	EAST-0961177 NRTH-1574450					
	DEED BOOK 1029 PG-00165					
	FULL MARKET VALUE	218,723				
TOTAL TAX ---						1,747.66**
	DATE #1	02/01/23	DATE #2	03/31/23	DATE #3	05/31/23
	AMT DUE	634.99	AMT DUE	582.55	AMT DUE	582.55

STATE OF NEW YORK
 COUNTY - Jefferson
 TOWN - Orleans
 SWIS - 224600

2 0 2 3 T O W N T A X R O L L
 T A X A B L E SECTION OF THE ROLL - 1
 TAX MAP NUMBER SEQUENCE
 UNIFORM PERCENT OF VALUE IS 094.00

PAGE 7
 VALUATION DATE-JUL 01, 2021
 TAXABLE STATUS DATE-MAR 01, 2022

TAX MAP PARCEL NUMBER	PROPERTY LOCATION & CLASS	ASSESSMENT	EXEMPTION CODE	COUNTY	TOWN	TAX AMOUNT
CURRENT OWNERS NAME	SCHOOL DISTRICT	LAND	TAX DESCRIPTION			
CURRENT OWNERS ADDRESS	PARCEL SIZE/GRID COORD	TOTAL	SPECIAL DISTRICTS			
***** 5.00-1-23 *****						
44917/930	Sargent Is					BILL460022
5.00-1-23	260 Seasonal res - WTRFNT		County Taxable	620,000		4,532.34
Bradley Properties LLC	Lafargeville 224601	200,000	FD461 Orleans Fire Dist	620,000	TO	522.31
601 Carlson Pkwy Ste 1120	ACRES 1.80	620,000	HI461 Highway Item No 1	620,000	TO	215.52
Minnetonka, MN 55305	EAST-0960472 NRTH-1573978		Installment Fee			158.11
	DEED BOOK 2012 PG-10720					
	FULL MARKET VALUE	659,574				
TOTAL TAX ---						5,270.17**
	DATE #1	02/01/23	DATE #2	03/31/23	DATE #3	05/31/23
	AMT DUE	1,914.84	AMT DUE	1,756.72	AMT DUE	1,756.72
***** 5.00-1-24 *****						
Island In Eel Bay						
5.00-1-24	311 Res vac land - WTRFNT		County Taxable	100		0.73
Eel Bay Properties LLC	Lafargeville 224601	100	School Relevy			0.97
c/o Christine L Holloway	ACRES 0.03	100	FD461 Orleans Fire Dist	100	TO	.08
17154 Dano Blvd	EAST-0960166 NRTH-1574559		HI461 Highway Item No 1	100	TO	.03
Clayton, NY 13624	DEED BOOK 2021 PG-17496					
	FULL MARKET VALUE	106				
TOTAL TAX ---						1.81**
	DATE #1	02/01/23				
	AMT DUE					1.81
***** 5.00-1-25 *****						
Island In Eel Bay						
5.00-1-25	311 Res vac land - WTRFNT		County Taxable	100		0.73
Eel Bay Properties LLC	Lafargeville 224601	100	School Relevy			0.97
c/o Christine L Holloway	ACRES 0.03	100	FD461 Orleans Fire Dist	100	TO	.08
17154 Dano Blvd	EAST-0960069 NRTH-1574457		HI461 Highway Item No 1	100	TO	.03
Clayton, NY 13624	DEED BOOK 2021 PG-17496					
	FULL MARKET VALUE	106				
TOTAL TAX ---						1.81**
	DATE #1	02/01/23				
	AMT DUE					1.81
***** 5.15-1-1 *****						
15839 Soskice Dr						
5.15-1-1	260 Seasonal res - WTRFNT		County Taxable	285,000		2,083.42
Cook Jesse E	Lafargeville 224601	230,000	FD461 Orleans Fire Dist	285,000	TO	240.10
93 Brigham Rd	Lots 7 & 8	285,000	HI461 Highway Item No 1	285,000	TO	99.07
Greenfield Center, NY 12833	ACRES 0.70		Installment Fee			72.68
	EAST-0958860 NRTH-1576562					
	DEED BOOK 2021 PG-5875					
	FULL MARKET VALUE	303,191				
TOTAL TAX ---						2,422.59**
	DATE #1	02/01/23	DATE #2	03/31/23	DATE #3	05/31/23
	AMT DUE	880.21	AMT DUE	807.53	AMT DUE	807.53

STATE OF NEW YORK
 COUNTY - Jefferson
 TOWN - Orleans
 SWIS - 224600

2 0 2 3 T O W N T A X R O L L
 T A X A B L E SECTION OF THE ROLL - 1
 TAX MAP NUMBER SEQUENCE
 UNIFORM PERCENT OF VALUE IS 094.00

PAGE 8
 VALUATION DATE-JUL 01, 2021
 TAXABLE STATUS DATE-MAR 01, 2022

TAX MAP PARCEL NUMBER	PROPERTY LOCATION & CLASS	ASSESSMENT	EXEMPTION CODE	COUNTY	TOWN	TAX AMOUNT
CURRENT OWNERS NAME	SCHOOL DISTRICT	LAND	TAX DESCRIPTION			
CURRENT OWNERS ADDRESS	PARCEL SIZE/GRID COORD	TOTAL	SPECIAL DISTRICTS			
***** 5.15-1-3 *****						
15827	Soskice Dr					BILL460026
5.15-1-3	260 Seasonal res - WTRFNT		County Taxable	212,900		1,556.35
Hausner Trustee Donald S	Lafargeville 224601	126,000	FD461 Orleans Fire Dist	212,900	TO	179.36
Hausner Trustee Shirley R	Soskice Schwinge 6	212,900	HI461 Highway Item No 1	212,900	TO	74.01
599 Village Blvd N	Hausner DS & SR-LF Use		Installment Fee			54.29
Baldwinsville, NY 13027	FRNT 60.00 DPTH 252.00					
	EAST-0958732 NRTH-1576530					
	DEED BOOK 2013 PG-8277					
	FULL MARKET VALUE	226,489				
TOTAL TAX ---						1,809.72**
	DATE #1	02/01/23	DATE #2	03/31/23	DATE #3	05/31/23
	AMT DUE	657.53	AMT DUE	603.24	AMT DUE	603.24
***** 5.15-1-4 *****						
15821	Soskice Dr					BILL460027
5.15-1-4	260 Seasonal res - WTRFNT		County Taxable	163,700		1,196.68
Rioch Jonathan K	Lafargeville 224601	126,000	FD461 Orleans Fire Dist	163,700	TO	137.91
Rioch Suzanne C	Soskice Schwinge 5	163,700	HI461 Highway Item No 1	163,700	TO	56.90
11305 Snyder Rd	Rioch C & A-LF Estate		Installment Fee			41.74
Springville, NY 14141	FRNT 60.00 DPTH 260.00					
	EAST-0958688 NRTH-1576491					
	DEED BOOK 2008 PG-15625					
	FULL MARKET VALUE	174,149				
TOTAL TAX ---						1,391.49**
	DATE #1	02/01/23	DATE #2	03/31/23	DATE #3	05/31/23
	AMT DUE	505.57	AMT DUE	463.83	AMT DUE	463.83
***** 5.15-1-5 *****						
15813	Soskice Dr					BILL460028
5.15-1-5	260 Seasonal res - WTRFNT		County Taxable	289,100		2,113.39
Cappelletto Tanya Lynn	Lafargeville 224601	120,000	FD461 Orleans Fire Dist	289,100	TO	243.55
PO Box 544	Wellesley Island	289,100	HI461 Highway Item No 1	289,100	TO	100.49
Wellesley Island, NY 13640	Soskice Schwinge 4		Installment Fee			73.72
	FRNT 60.00 DPTH 210.00					
	EAST-0958650 NRTH-1576448					
	DEED BOOK 2016 PG-6578					
	FULL MARKET VALUE	307,553				
TOTAL TAX ---						2,457.43**
	DATE #1	02/01/23	DATE #2	03/31/23	DATE #3	05/31/23
	AMT DUE	892.87	AMT DUE	819.14	AMT DUE	819.14

STATE OF NEW YORK
COUNTY - Jefferson
TOWN - Orleans
SWIS - 224600

2 0 2 3 T O W N T A X R O L L
T A X A B L E SECTION OF THE ROLL - 1
TAX MAP NUMBER SEQUENCE
UNIFORM PERCENT OF VALUE IS 094.00

PAGE 9
VALUATION DATE-JUL 01, 2021
TAXABLE STATUS DATE-MAR 01, 2022

TAX MAP PARCEL NUMBER	PROPERTY LOCATION & CLASS	ASSESSMENT	EXEMPTION CODE	COUNTY	TOWN	TAX AMOUNT
CURRENT OWNERS NAME	SCHOOL DISTRICT	LAND	TAX DESCRIPTION			
CURRENT OWNERS ADDRESS	PARCEL SIZE/GRID COORD	TOTAL	SPECIAL DISTRICTS			
***** 5.15-1-6 *****						
15801	Soskice Dr					BILL460029
5.15-1-6	210 1 Family Res - WTRFNT		County Taxable	293,700		2,147.01
Garrett Trustee Sandra L	Lafargeville 224601	126,000	FD461 Orleans Fire Dist	293,700	TO	247.42
Garrett Trustee Paul A	Soskice Schwinge 3	293,700	HI461 Highway Item No 1	293,700	TO	102.09
PO Box 605	Garrett Sandra L&Paul A-L		Installment Fee			74.90
Wellesley Island, NY 13640	FRNT 60.00 DPTH 180.00					
	EAST-0958611 NRTH-1576406					
	DEED BOOK 2010 PG-4242					
	FULL MARKET VALUE	312,447				
TOTAL TAX ---						2,496.52**
	DATE #1	02/01/23	DATE #2	03/31/23	DATE #3	05/31/23
	AMT DUE	907.08	AMT DUE	832.17	AMT DUE	832.17
***** 5.15-1-7 *****						
15795	Soskice Dr					BILL460030
5.15-1-7	260 Seasonal res - WTRFNT		County Taxable	142,500		1,041.71
Bouchard Robert W	Lafargeville 224601	126,000	FD461 Orleans Fire Dist	142,500	TO	120.05
508 Royal Oaks Ln	Soskice Schwinge 2	142,500	HI461 Highway Item No 1	142,500	TO	49.53
Oak Point, TX 75068	Wellesley Island		Installment Fee			36.34
	FRNT 60.00 DPTH 180.00					
	EAST-0958570 NRTH-1576362					
	FULL MARKET VALUE	151,596				
TOTAL TAX ---						1,211.29**
	DATE #1	02/01/23	DATE #2	03/31/23	DATE #3	05/31/23
	AMT DUE	440.11	AMT DUE	403.76	AMT DUE	403.76
***** 5.15-1-8 *****						
15791	Soskice Dr					BILL460031
5.15-1-8	260 Seasonal res - WTRFNT		County Taxable	181,800		1,329.00
Soskice Partners LLC	Lafargeville 224601	126,000	FD461 Orleans Fire Dist	181,800	TO	153.16
c/o Mary Bouchard	Lot 1	181,800	HI461 Highway Item No 1	181,800	TO	63.19
9 South St	FRNT 60.00 DPTH 175.00		Installment Fee			46.36
Trumansburg, NY 14886	EAST-0958524 NRTH-1576323					
	DEED BOOK 2019 PG-2428					
	FULL MARKET VALUE	193,404				
TOTAL TAX ---						1,545.35**
	DATE #1	02/01/23	DATE #2	03/31/23	DATE #3	05/31/23
	AMT DUE	561.49	AMT DUE	515.11	AMT DUE	515.11
***** 5.15-1-9.1 *****						
15775	Grandview Park Rd					BILL460032
5.15-1-9.1	210 1 Family Res - WTRFNT		County Taxable	294,500		2,152.86
Cook Judith A	Lafargeville 224601	127,500	FD461 Orleans Fire Dist	294,500	TO	248.10
72 Cook Hill Rd	Lot 2	294,500	HI461 Highway Item No 1	294,500	TO	102.37
Cheshire, CT 06410	ACRES 1.50		Installment Fee			75.10
	EAST-0958485 NRTH-1576155					
	DEED BOOK 2021 PG-5874					
	FULL MARKET VALUE	313,298				
TOTAL TAX ---						2,503.33**
	DATE #1	02/01/23	DATE #2	03/31/23	DATE #3	05/31/23
	AMT DUE	909.55	AMT DUE	834.44	AMT DUE	834.44

STATE OF NEW YORK
COUNTY - Jefferson
TOWN - Orleans
SWIS - 224600

2 0 2 3 T O W N T A X R O L L
T A X A B L E SECTION OF THE ROLL - 1
TAX MAP NUMBER SEQUENCE
UNIFORM PERCENT OF VALUE IS 094.00

PAGE 10
VALUATION DATE-JUL 01, 2021
TAXABLE STATUS DATE-MAR 01, 2022

TAX MAP PARCEL NUMBER	PROPERTY LOCATION & CLASS	ASSESSMENT	EXEMPTION CODE	COUNTY	TOWN	TAX AMOUNT
CURRENT OWNERS NAME	SCHOOL DISTRICT	LAND	TAX DESCRIPTION			
CURRENT OWNERS ADDRESS	PARCEL SIZE/GRID COORD	TOTAL	SPECIAL DISTRICTS			
***** 5.15-1-9.2 *****						
5.15-1-9.2	15785 Grandview Park Rd					BILL460033
Latcheran Allison V	210 1 Family Res - WTRFNT		County Taxable	199,600		1,459.12
Latcheran Jeffrey W	Lafargeville 224601	120,000	FD461 Orleans Fire Dist	199,600 TO		168.15
129 Oak Park Pl	Lot 1	199,600	HI461 Highway Item No 1	199,600 TO		69.38
Pittsburgh, PA 15243	ACRES 0.40		Installment Fee			50.90
	EAST-0958505 NRTH-1576255					
	DEED BOOK 2021 PG-5876					
	FULL MARKET VALUE	212,340				
TOTAL TAX ---						1,696.65**
	DATE #1	02/01/23	DATE #2	03/31/23	DATE #3	05/31/23
	AMT DUE	616.45	AMT DUE	565.55	AMT DUE	565.55
***** 5.15-1-10.1 *****						
5.15-1-10.1	15767 Grandview Park Rd					BILL460034
Lewis Branin L	260 Seasonal res - WTRFNT		County Taxable	369,700		2,702.59
Sigler Bryant W	Lafargeville 224601	180,000	FD461 Orleans Fire Dist	369,700 TO		311.45
c/o Denise Sigler	N Of Grandview	369,700	HI461 Highway Item No 1	369,700 TO		128.51
14516 Acorn Way	Denise L Sigler Life Esta		Installment Fee			94.28
Williamsport, MD 21795	ACRES 1.80					
	EAST-0958635 NRTH-1575942					
	DEED BOOK 2016 PG-4393					
	FULL MARKET VALUE	393,298				
TOTAL TAX ---						3,142.55**
	DATE #1	02/01/23	DATE #2	03/31/23	DATE #3	05/31/23
	AMT DUE	1,141.81	AMT DUE	1,047.51	AMT DUE	1,047.51
***** 5.15-1-10.2 *****						
5.15-1-10.2	15763 Grandview Park Rd					BILL460035
Mekkelson Stephanie McClure	260 Seasonal res		County Taxable	326,200		2,384.60
Wilson James Bradley	Lafargeville 224601	245,000	FD461 Orleans Fire Dist	326,200 TO		274.80
7302 Poplar Ln	ACRES 2.40	326,200	HI461 Highway Item No 1	326,200 TO		113.39
Middletown, MD 21769	EAST-0958531 NRTH-1575827		Installment Fee			83.18
	DEED BOOK 2022 PG-14038					
	FULL MARKET VALUE	347,021				
TOTAL TAX ---						2,772.79**
	DATE #1	02/01/23	DATE #2	03/31/23	DATE #3	05/31/23
	AMT DUE	1,007.45	AMT DUE	924.26	AMT DUE	924.26
***** 5.15-1-10.3 *****						
5.15-1-10.3	Grandview Park Rd					BILL460036
Lewis Branin L	314 Rural vac<10		County Taxable	600		4.39
Sigler Bryant W	Lafargeville 224601	600	FD461 Orleans Fire Dist	600 TO		.51
c/o Denise Sigler	Denise L Sigler Life Esta	600	HI461 Highway Item No 1	600 TO		.21
14516 Acorn Way	FRNT 15.00 DPTH 473.00					
Williamsport, MD 21795	EAST-0958737 NRTH-1575953					
	DEED BOOK 2016 PG-4393					
	FULL MARKET VALUE	638				
TOTAL TAX ---						5.11**
	DATE #1	02/01/23				
	AMT DUE					5.11

STATE OF NEW YORK
COUNTY - Jefferson
TOWN - Orleans
SWIS - 224600

2 0 2 3 T O W N T A X R O L L
T A X A B L E SECTION OF THE ROLL - 1
TAX MAP NUMBER SEQUENCE
UNIFORM PERCENT OF VALUE IS 094.00

PAGE 11
VALUATION DATE-JUL 01, 2021
TAXABLE STATUS DATE-MAR 01, 2022

TAX MAP PARCEL NUMBER	PROPERTY LOCATION & CLASS	ASSESSMENT	EXEMPTION CODE	COUNTY	TOWN	TAX AMOUNT
CURRENT OWNERS NAME	SCHOOL DISTRICT	LAND	TAX DESCRIPTION			
CURRENT OWNERS ADDRESS	PARCEL SIZE/GRID COORD	TOTAL	SPECIAL DISTRICTS			
***** 5.15-1-11 *****						
15759	Grandview Park Rd					BILL460037
5.15-1-11	260 Seasonal res - WTRFNT		County Taxable	549,500		4,016.97
Rissberger Trustee Cheryl A	Lafargeville 224601	222,700	FD461 Orleans Fire Dist	549,500 TO		462.92
Rissberger Trustee Robert E	N Of Grandview	549,500	HI461 Highway Item No 1	549,500 TO		191.01
848 Lindsey Cir	Rissberger CA&RE-Living T		Installment Fee			140.13
Webster, NY 14580	ACRES 1.70					
	EAST-0958434 NRTH-1575704					
	DEED BOOK 2013 PG-7428					
	FULL MARKET VALUE	584,574				
			TOTAL TAX ---			4,670.90**
			DATE #1 02/01/23	DATE #2 03/31/23	DATE #3 05/31/23	
			AMT DUE 1,697.11	AMT DUE 1,556.96	AMT DUE 1,556.96	
***** 5.15-1-12.1 *****						
15741	Park Ln					BILL460038
5.15-1-12.1	260 Seasonal res - WTRFNT		County Taxable	194,900		1,424.76
Cmunt Michael	Lafargeville 224601	153,000	FD461 Orleans Fire Dist	194,900 TO		164.19
Cmunt Tanya	Grandview Park Subd Lot 2	194,900	HI461 Highway Item No 1	194,900 TO		67.75
317 Salvador Dr	FRNT 80.00 DPTH 138.00		Installment Fee			49.70
Punta Gorda, FL 33983	EAST-0958216 NRTH-1575768					
	DEED BOOK 2018 PG-15002					
PRIOR OWNER ON 3/01/2022	FULL MARKET VALUE	207,340				
Cmunt Michael						
			TOTAL TAX ---			1,656.70**
			DATE #1 02/01/23	DATE #2 03/31/23	DATE #3 05/31/23	
			AMT DUE 601.94	AMT DUE 552.23	AMT DUE 552.23	
***** 5.15-1-12.2 *****						
15729	Park Ln					BILL460039
5.15-1-12.2	260 Seasonal res - WTRFNT		County Taxable	160,000		1,169.64
Ward Joan L	Lafargeville 224601	136,000	FD461 Orleans Fire Dist	160,000 TO		134.79
12 Humbert Pl	Grandview Park	160,000	HI461 Highway Item No 1	160,000 TO		55.62
Wanaque, NJ 07465	FRNT 80.00 DPTH 146.00		Installment Fee			40.80
	BANK 810					
	EAST-0958174 NRTH-1575707					
	DEED BOOK 2005 PG-6027					
	FULL MARKET VALUE	170,213				
			TOTAL TAX ---			1,360.05**
			DATE #1 02/01/23	DATE #2 03/31/23	DATE #3 05/31/23	
			AMT DUE 494.15	AMT DUE 453.35	AMT DUE 453.35	

STATE OF NEW YORK
COUNTY - Jefferson
TOWN - Orleans
SWIS - 224600

2023 TOWN TAX ROLL
TAXABLE SECTION OF THE ROLL - 1
TAX MAP NUMBER SEQUENCE
UNIFORM PERCENT OF VALUE IS 094.00

PAGE 12
VALUATION DATE-JUL 01, 2021
TAXABLE STATUS DATE-MAR 01, 2022

TAX MAP PARCEL NUMBER	PROPERTY LOCATION & CLASS	ASSESSMENT	EXEMPTION CODE	COUNTY	TOWN	TAX AMOUNT
CURRENT OWNERS NAME	SCHOOL DISTRICT	LAND	TAX DESCRIPTION			
CURRENT OWNERS ADDRESS	PARCEL SIZE/GRID COORD	TOTAL	SPECIAL DISTRICTS			
***** 5.15-1-13 *****						
5.15-1-13	15715 Park Ln					BILL460040
Walz E Jerome Jr	260 Seasonal res - WTRFNT		County Taxable	325,000		2,375.83
Walz Debra A	Lafargeville 224601	160,000	FD461 Orleans Fire Dist	325,000 TO		273.79
6312 Hidden Meadow Dr	Lot 225 & 226	325,000	HI461 Highway Item No 1	325,000 TO		112.97
Marcy, NY 13403	FRNT 80.00 DPTH 186.00		Installment Fee			82.88
	EAST-0958153 NRTH-1575628					
	DEED BOOK 2020 PG-12972					
	FULL MARKET VALUE	345,745				
TOTAL TAX ---						2,762.59**
	DATE #1	02/01/23	DATE #2	03/31/23	DATE #3	05/31/23
	AMT DUE	1,003.75	AMT DUE	920.86	AMT DUE	920.86
***** 5.15-1-14 *****						
5.15-1-14	15709 Park Ln					BILL460041
Lewis Gifford	260 Seasonal res - WTRFNT		County Taxable	200,000		1,462.05
Ralston Ellen	Lafargeville 224601	163,000	FD461 Orleans Fire Dist	200,000 TO		168.49
203 Woodsvievw Dr	Lots 222 & 223 Grandview	200,000	HI461 Highway Item No 1	200,000 TO		69.52
Webster, NY 14580	Wellesley Is		Installment Fee			51.00
	FRNT 105.00 DPTH 200.00					
	EAST-0958103 NRTH-1575516					
	DEED BOOK 2016 PG-15414					
	FULL MARKET VALUE	212,766				
TOTAL TAX ---						1,700.06**
	DATE #1	02/01/23	DATE #2	03/31/23	DATE #3	05/31/23
	AMT DUE	617.70	AMT DUE	566.68	AMT DUE	566.68
***** 5.15-1-15 *****						
5.15-1-15	15705 Park Ln					BILL460042
Arras Trustee Paul A	260 Seasonal res - WTRFNT		County Taxable	310,500		2,269.83
Arras Irrevocable Trust Alar E	Lafargeville 224601	170,500	FD461 Orleans Fire Dist	310,500 TO		261.58
c/o Alar E & Jane G Arras	Grandview p/o 219, 220 &	310,500	HI461 Highway Item No 1	310,500 TO		107.93
8094 Wild Lemon Ln	FRNT 114.00 DPTH 188.00		Installment Fee			79.18
Manlius, NY 13104	EAST-0958086 NRTH-1575419					
	DEED BOOK 2022 PG-8285					
	FULL MARKET VALUE	330,319				
TOTAL TAX ---						2,639.34**
	DATE #1	02/01/23	DATE #2	03/31/23	DATE #3	05/31/23
	AMT DUE	958.96	AMT DUE	879.78	AMT DUE	879.78

PRIOR OWNER ON 3/01/2022
Arras Jane G

STATE OF NEW YORK
COUNTY - Jefferson
TOWN - Orleans
SWIS - 224600

2 0 2 3 T O W N T A X R O L L
T A X A B L E SECTION OF THE ROLL - 1
TAX MAP NUMBER SEQUENCE
UNIFORM PERCENT OF VALUE IS 094.00

PAGE 13
VALUATION DATE-JUL 01, 2021
TAXABLE STATUS DATE-MAR 01, 2022

TAX MAP PARCEL NUMBER	PROPERTY LOCATION & CLASS	ASSESSMENT	EXEMPTION CODE	COUNTY	TOWN	TAX AMOUNT
CURRENT OWNERS NAME	SCHOOL DISTRICT	LAND	TAX DESCRIPTION			
CURRENT OWNERS ADDRESS	PARCEL SIZE/GRID COORD	TOTAL	SPECIAL DISTRICTS			
***** 5.15-1-16.1 *****						
15691	Park Ln					BILL460043
5.15-1-16.1	260 Seasonal res - WTRFNT		County Taxable	384,000		2,807.13
Allen Co-Trustee Mark T	Lafargeville 224601	184,000	FD461 Orleans Fire Dist	384,000	TO	323.50
Allen Co-Trustee Eric R	Grandview Lot 218 &	384,000	HI461 Highway Item No 1	384,000	TO	133.48
c/o Allen Thomas & Karen	p/o 217 & 219		Installment Fee			97.92
434 Hammocks Dr	FRNT 108.00 DPTH 180.00					
Fairport, NY 14450	EAST-0958066 NRTH-1575322					
	DEED BOOK 2013 PG-14089					
	FULL MARKET VALUE	408,511				
TOTAL TAX ---						3,264.11**
	DATE #1	02/01/23	DATE #2	03/31/23	DATE #3	05/31/23
	AMT DUE	1,185.97	AMT DUE	1,088.03	AMT DUE	1,088.03
***** 5.15-1-46 *****						
44886	Lees Is					BILL460044
5.15-1-46	260 Seasonal res - WTRFNT		County Taxable	175,900		1,285.87
Groffenberg James	Lafargeville 224601	108,300	FD461 Orleans Fire Dist	175,900	TO	148.19
4712 Boiling Brook Pkwy	ACRES 0.30	175,900	HI461 Highway Item No 1	175,900	TO	61.14
Rockville, MD 20852	EAST-0958048 NRTH-1573831		Installment Fee			44.86
	DEED BOOK 935 PG-00657					
	FULL MARKET VALUE	187,128				
TOTAL TAX ---						1,495.20**
	DATE #1	02/01/23	DATE #2	03/31/23	DATE #3	05/31/23
	AMT DUE	543.26	AMT DUE	498.40	AMT DUE	498.40
***** 5.15-1-47 *****						
5.15-1-47	E of Big Squaw Is					BILL460045
Thrums LLC	311 Res vac land - WTRFNT		County Taxable	1,200		8.77
PO Box 1207	Lafargeville 224601	1,200	FD461 Orleans Fire Dist	1,200	TO	1.01
Webster, NY 14580	Island in Eel Bay	1,200	HI461 Highway Item No 1	1,200	TO	.42
	ACRES 0.10					
	EAST-0957188 NRTH-1572944					
	DEED BOOK 2018 PG-7610					
	FULL MARKET VALUE	1,277				
TOTAL TAX ---						10.20**
	DATE #1	02/01/23				
	AMT DUE					10.20
***** 5.15-1-48 *****						
5.15-1-48	Big Squaw Is					BILL460046
Thrums LLC	311 Res vac land - WTRFNT		County Taxable	321,800		2,352.43
PO Box 1207	Lafargeville 224601	321,800	FD461 Orleans Fire Dist	321,800	TO	271.10
Webster, NY 14580	Island in Eel Bay	321,800	HI461 Highway Item No 1	321,800	TO	111.86
	ACRES 5.20		Installment Fee			82.06
	EAST-0956764 NRTH-1572608					
	DEED BOOK 2018 PG-7610					
	FULL MARKET VALUE	342,340				
TOTAL TAX ---						2,735.39**
	DATE #1	02/01/23	DATE #2	03/31/23	DATE #3	05/31/23
	AMT DUE	993.87	AMT DUE	911.79	AMT DUE	911.79

STATE OF NEW YORK
COUNTY - Jefferson
TOWN - Orleans
SWIS - 224600

2 0 2 3 T O W N T A X R O L L
T A X A B L E SECTION OF THE ROLL - 1
TAX MAP NUMBER SEQUENCE
UNIFORM PERCENT OF VALUE IS 094.00

PAGE 14
VALUATION DATE-JUL 01, 2021
TAXABLE STATUS DATE-MAR 01, 2022

TAX MAP PARCEL NUMBER	PROPERTY LOCATION & CLASS	ASSESSMENT	EXEMPTION CODE	COUNTY	TOWN	TAX AMOUNT
CURRENT OWNERS NAME	SCHOOL DISTRICT	LAND	TAX DESCRIPTION			
CURRENT OWNERS ADDRESS	PARCEL SIZE/GRID COORD	TOTAL	SPECIAL DISTRICTS			
***** 5.15-1-49 *****						
44580	Little Squaw Is					BILL460047
5.15-1-49	260 Seasonal res - WTRFNT		County Taxable	415,300		3,035.94
Agen Trustee Joseph M	Lafargeville 224601	235,500	FD461 Orleans Fire Dist	415,300	TO	349.86
Agen Trustee Matthew R	ACRES 0.90	415,300	HI461 Highway Item No 1	415,300	TO	144.36
44580 Little Squaw Is	EAST-0957154 NRTH-1572158		Installment Fee			105.90
Fineview, NY 13640	DEED BOOK 2010 PG-10937					
	FULL MARKET VALUE	441,809				
TOTAL TAX ---						3,530.16**
	DATE #1	02/01/23	DATE #2	03/31/23	DATE #3	05/31/23
	AMT DUE	1,282.62	AMT DUE	1,176.72	AMT DUE	1,176.72
***** 5.15-1-59 *****						
5.15-1-59	Grandview Park Rd					BILL460048
Davidson Eric	314 Rural vac<10		County Taxable	2,800		20.47
Hutteman Davidson Erin	Lafargeville 224601	2,800	School Relevy			27.21
12 Walnut Cir	Wellesley Island	2,800	FD461 Orleans Fire Dist	2,800	TO	2.36
Webster, NY 14580	Grandview Park Sub'd Lot		HI461 Highway Item No 1	2,800	TO	.97
	FRNT 40.00 DPTH 100.00		Installment Fee			1.53
	EAST-0958532 NRTH-1575412					
	DEED BOOK 2018 PG-3007					
	FULL MARKET VALUE	2,979				
TOTAL TAX ---						51.01**
	DATE #1	02/01/23	DATE #2	03/31/23	DATE #3	05/31/23
	AMT DUE	18.54	AMT DUE	17.00	AMT DUE	17.00
***** 5.15-1-66 *****						
5.15-1-66	Grandview Park Rd					BILL460049
Cmunt Michael	312 Vac w/imprv		County Taxable	35,000		255.86
Cmunt Tanya	Lafargeville 224601	15,000	FD461 Orleans Fire Dist	35,000	TO	29.49
317 Salvador Dr	FRNT 114.00 DPTH 378.00	35,000	HI461 Highway Item No 1	35,000	TO	12.17
Punta Gorda, FL 33983	EAST-0958413 NRTH-1575570		Installment Fee			8.93
	DEED BOOK 2018 PG-15002					
	FULL MARKET VALUE	37,234				
TOTAL TAX ---						297.52**
	DATE #1	02/01/23	DATE #2	03/31/23	DATE #3	05/31/23
	AMT DUE	108.11	AMT DUE	99.17	AMT DUE	99.17
***** 5.15-1-67 *****						
5.15-1-67	Park Ln					BILL460050
Ward Joan L	314 Rural vac<10		County Taxable	7,500		54.83
12 Humbert Pl	Lafargeville 224601	7,500	FD461 Orleans Fire Dist	7,500	TO	6.32
Wanaque, NJ 07465	FRNT 85.00 DPTH 312.00	7,500	HI461 Highway Item No 1	7,500	TO	2.61
	EAST-0958347 NRTH-1575504		Installment Fee			1.91
	DEED BOOK 2007 PG-3510					
	FULL MARKET VALUE	7,979				
TOTAL TAX ---						63.76**
	DATE #1	02/01/23	DATE #2	03/31/23	DATE #3	05/31/23
	AMT DUE	23.17	AMT DUE	21.25	AMT DUE	21.25

STATE OF NEW YORK
COUNTY - Jefferson
TOWN - Orleans
SWIS - 224600

2 0 2 3 T O W N T A X R O L L
T A X A B L E SECTION OF THE ROLL - 1
TAX MAP NUMBER SEQUENCE
UNIFORM PERCENT OF VALUE IS 094.00

PAGE 15
VALUATION DATE-JUL 01, 2021
TAXABLE STATUS DATE-MAR 01, 2022

TAX MAP PARCEL NUMBER	PROPERTY LOCATION & CLASS	ASSESSMENT	EXEMPTION CODE	COUNTY	TOWN	TAX AMOUNT
CURRENT OWNERS NAME	SCHOOL DISTRICT	LAND	TAX DESCRIPTION			
CURRENT OWNERS ADDRESS	PARCEL SIZE/GRID COORD	TOTAL	SPECIAL DISTRICTS			
***** 5.15-1-68 *****						
15700	Park Ln					BILL460051
5.15-1-68	260 Seasonal res		County Taxable	250,000		1,827.56
Lewis Gifford J	Lafargeville 224601	50,100	FD461 Orleans Fire Dist	250,000 TO		210.61
Lewis Sue C	Grandview Park Lots 175-1	250,000	HI461 Highway Item No 1	250,000 TO		86.90
203 Woodsvievw Dr	Lots 197-200 Wellesley Is		Installment Fee			63.75
Webster, NY 14580	FRNT 160.00 DPTH 340.00					
	EAST-0958328 NRTH-1575372					
	DEED BOOK 2018 PG-917					
	FULL MARKET VALUE	265,957				
TOTAL TAX ---						2,125.07**
	DATE #1	02/01/23	DATE #2	03/31/23	DATE #3	05/31/23
	AMT DUE	772.12	AMT DUE	708.35	AMT DUE	708.35
***** 5.15-1-69 *****						
	Park Ln					BILL460052
5.15-1-69	314 Rural vac<10		County Taxable	4,300		31.43
Arras Trustee Paul A	Lafargeville 224601	4,300	FD461 Orleans Fire Dist	4,300 TO		3.62
Arras Irrevocable Trust Alar E	ACRES 0.30	4,300	HI461 Highway Item No 1	4,300 TO		1.49
8094 Wild Lemon Ln	EAST-0958188 NRTH-1575317					
Manlius, NY 13104	DEED BOOK 2022 PG-7547					
	FULL MARKET VALUE	4,574				
TOTAL TAX ---						36.54**
	DATE #1	02/01/23				
	AMT DUE					36.54
***** 5.15-1-70 *****						
	Park Ln					BILL460053
5.15-1-70	311 Res vac land - WTRFNT		County Taxable	21,000		153.51
Buxton Virginia Jessup	Lafargeville 224601	21,000	FD461 Orleans Fire Dist	21,000 TO		17.69
6793 Lake Anne Ct	FRNT 42.00 DPTH 173.00	21,000	HI461 Highway Item No 1	21,000 TO		7.30
Warrenton, VA 20187	EAST-0958119 NRTH-1575582		Installment Fee			5.36
	FULL MARKET VALUE	22,340				
TOTAL TAX ---						178.50**
	DATE #1	02/01/23	DATE #2	03/31/23	DATE #3	05/31/23
	AMT DUE	64.86	AMT DUE	59.50	AMT DUE	59.50
***** 5.15-1-71 *****						
	15731 Grandview Park Rd					BILL460054
5.15-1-71	312 Vac w/imprv		County Taxable	50,000		365.51
Allen Eric	Lafargeville 224601	30,000	FD461 Orleans Fire Dist	50,000 TO		42.12
Allen Nicole S	FRNT 80.00 DPTH 100.00	50,000	HI461 Highway Item No 1	50,000 TO		17.38
24 Misty Pine Rd	EAST-0958491 NRTH-1575368		Installment Fee			12.75
Fairport, NY 14450	DEED BOOK 2020 PG-13615					
	FULL MARKET VALUE	53,191				
TOTAL TAX ---						425.01**
	DATE #1	02/01/23	DATE #2	03/31/23	DATE #3	05/31/23
	AMT DUE	154.42	AMT DUE	141.67	AMT DUE	141.67

STATE OF NEW YORK
 COUNTY - Jefferson
 TOWN - Orleans
 SWIS - 224600

2 0 2 3 T O W N T A X R O L L
 T A X A B L E SECTION OF THE ROLL - 1
 TAX MAP NUMBER SEQUENCE
 UNIFORM PERCENT OF VALUE IS 094.00

PAGE 16
 VALUATION DATE-JUL 01, 2021
 TAXABLE STATUS DATE-MAR 01, 2022

TAX MAP PARCEL NUMBER	PROPERTY LOCATION & CLASS	ASSESSMENT	EXEMPTION CODE	COUNTY	TOWN	TAX AMOUNT
CURRENT OWNERS NAME	SCHOOL DISTRICT	LAND	TAX DESCRIPTION			
CURRENT OWNERS ADDRESS	PARCEL SIZE/GRID COORD	TOTAL	SPECIAL DISTRICTS			
***** 5.238-1-1.2 *****						
15679	Park Ln			5.238-1-1.2		BILL460055
5.238-1-1.2	260 Seasonal res		County Taxable	400,000		2,924.09
Arras Trustee Paul A	Lafargeville 224601	181,500	FD461 Orleans Fire Dist	400,000	TO	336.98
Arras Irrevocable Trust Alar E	Lots 215, 216 & p/o 217	400,000	HI461 Highway Item No 1	400,000	TO	139.04
c/o Alar E & Jane G Arras	Grandview Park Sub'd		Installment Fee			102.00
8094 Wild Lemon Ln	FRNT 118.00 DPTH 186.00					
Manlius, NY 13104	EAST-0958040 NRTH-1575220					
	DEED BOOK 2022 PG-8284					
PRIOR OWNER ON 3/01/2022	FULL MARKET VALUE	425,532				
Arras Alar E						
TOTAL TAX ---						3,400.11**
	DATE #1	02/01/23	DATE #2	03/31/23	DATE #3	05/31/23
	AMT DUE	1,235.37	AMT DUE	1,133.37	AMT DUE	1,133.37
***** 5.238-1-3 *****						
45133	Winding Ave			5.238-1-3		BILL460056
5.238-1-3	260 Seasonal res - WTRFNT		County Taxable	385,000		2,814.44
Malvaso Ronald F	Lafargeville 224601	201,300	FD461 Orleans Fire Dist	385,000	TO	324.34
6175 Fawn Mdw	Grandview 210,211 & 212	385,000	HI461 Highway Item No 1	385,000	TO	133.83
Farmington, NY 14425	ACRES 0.70		Installment Fee			98.18
	EAST-0957909 NRTH-1574978					
	DEED BOOK 1574 PG-100					
	FULL MARKET VALUE	409,574				
TOTAL TAX ---						3,272.61**
	DATE #1	02/01/23	DATE #2	03/31/23	DATE #3	05/31/23
	AMT DUE	1,189.05	AMT DUE	1,090.87	AMT DUE	1,090.87
***** 5.238-1-4 *****						
45097	Winding Ave			5.238-1-4		BILL460057
5.238-1-4	260 Seasonal res - WTRFNT		County Taxable	123,000		899.16
Stamp Mary Frances	Lafargeville 224601	85,000	FD461 Orleans Fire Dist	123,000	TO	103.62
1323 S Perry	Grandview 131	123,000	HI461 Highway Item No 1	123,000	TO	42.76
Spokane, WA 99202	ACRES 0.20		Installment Fee			31.37
	EAST-0958023 NRTH-1574811					
	DEED BOOK 1683 PG-236					
	FULL MARKET VALUE	130,851				
TOTAL TAX ---						1,045.54**
	DATE #1	02/01/23	DATE #2	03/31/23	DATE #3	05/31/23
	AMT DUE	379.89	AMT DUE	348.51	AMT DUE	348.51
***** 5.238-1-5 *****						
45083	Winding Ave			5.238-1-5		BILL460058
5.238-1-5	260 Seasonal res - WTRFNT		County Taxable	244,000		1,783.70
Pyke-Kalousdian Marianne	Lafargeville 224601	124,100	FD461 Orleans Fire Dist	244,000	TO	205.56
4 Thresher Pl	Lots 129 & 130	244,000	HI461 Highway Item No 1	244,000	TO	84.82
Freeville, NY 13068	ACRES 0.30		Installment Fee			62.22
	EAST-0958067 NRTH-1574742					
	DEED BOOK 2021 PG-4291					
	FULL MARKET VALUE	259,574				
TOTAL TAX ---						2,074.08**
	DATE #1	02/01/23	DATE #2	03/31/23	DATE #3	05/31/23
	AMT DUE	753.58	AMT DUE	691.36	AMT DUE	691.36

STATE OF NEW YORK
 COUNTY - Jefferson
 TOWN - Orleans
 SWIS - 224600

2 0 2 3 T O W N T A X R O L L
 T A X A B L E SECTION OF THE ROLL - 1
 TAX MAP NUMBER SEQUENCE
 UNIFORM PERCENT OF VALUE IS 094.00

PAGE 17
 VALUATION DATE-JUL 01, 2021
 TAXABLE STATUS DATE-MAR 01, 2022

TAX MAP PARCEL NUMBER	PROPERTY LOCATION & CLASS	ASSESSMENT	EXEMPTION CODE	COUNTY	TOWN	TAX AMOUNT
CURRENT OWNERS NAME	SCHOOL DISTRICT	LAND	TAX DESCRIPTION			
CURRENT OWNERS ADDRESS	PARCEL SIZE/GRID COORD	TOTAL	SPECIAL DISTRICTS			
5.238-1-6.1	Winding Ave 311 Res vac land - WTRFNT		County Taxable	5.238-1-6.1		BILL460059 365.51
Hertzog Stephen A	Lafargeville 224601	50,000	FD461 Orleans Fire Dist			42.12
Hertzog Melanie D	Grandview 128	50,000	HI461 Highway Item No 1			17.38
Robert F & Lynn S Pyke	ACRES 0.15		Installment Fee			12.75
PO Box 284	EAST-0958093 NRTH-1574672					
Wellesley Island, NY 13640	DEED BOOK 2008 PG-15427					
	FULL MARKET VALUE	53,191				
TOTAL TAX ---						425.01**
	DATE #1	02/01/23	DATE #2	03/31/23	DATE #3	05/31/23
	AMT DUE	154.42	AMT DUE	141.67	AMT DUE	141.67
***** 5.238-1-6.1 *****						
5.238-1-6.2	Winding Ave 311 Res vac land		County Taxable	5.238-1-6.2		BILL460060 18.28
Ames As Trustee Lynda Gerrity	Lafargeville 224601	2,500	FD461 Orleans Fire Dist			2.11
Hertzog Stephen A	Linda Gerrity Ames Rev Tr	2,500	HI461 Highway Item No 1			.87
1604 Langhorne Rd	FRNT 40.00 DPTH 100.00					
Lynchburg, VA 24503	EAST-0958203 NRTH-1574625					
	DEED BOOK 2016 PG-3412					
	FULL MARKET VALUE	2,660				
TOTAL TAX ---						21.26**
	DATE #1	02/01/23				
	AMT DUE					21.26
***** 5.238-1-6.2 *****						
5.238-1-8	45065 Winding Ave 260 Seasonal res - WTRFNT		County Taxable	5.238-1-8		BILL460061 2,470.86
Grandview 45065 LLC	Lafargeville 224601	253,500	FD461 Orleans Fire Dist			284.74
1460 Sandpiper Cir	Lots 124 - 127	338,000	HI461 Highway Item No 1			117.49
Sanibel, FL 33957	Grandview Park Sub'd		Installment Fee			86.19
	FRNT 175.00 DPTH 150.00					
	ACRES 0.59					
	EAST-0958063 NRTH-1574562					
	DEED BOOK 2018 PG-3006					
	FULL MARKET VALUE	359,574				
TOTAL TAX ---						2,873.09**
	DATE #1	02/01/23	DATE #2	03/31/23	DATE #3	05/31/23
	AMT DUE	1,043.90	AMT DUE	957.69	AMT DUE	957.69
***** 5.238-1-8 *****						
5.238-1-10	Grandview Park 311 Res vac land - WTRFNT		County Taxable	5.238-1-10		BILL460062 4,188.76
Buxton Virginia Jessup	Lafargeville 224601	573,000	FD461 Orleans Fire Dist			482.72
6793 Lake Anne Ct	Head	573,000	HI461 Highway Item No 1			199.18
Warrenton, VA 20187	FRNT 805.00 DPTH 80.00		Installment Fee			146.12
	EAST-0957995 NRTH-1574332					
	FULL MARKET VALUE	609,574				
TOTAL TAX ---						4,870.66**
	DATE #1	02/01/23	DATE #2	03/31/23	DATE #3	05/31/23
	AMT DUE	1,769.68	AMT DUE	1,623.55	AMT DUE	1,623.55
***** 5.238-1-10 *****						

STATE OF NEW YORK
 COUNTY - Jefferson
 TOWN - Orleans
 SWIS - 224600

2 0 2 3 T O W N T A X R O L L
 T A X A B L E SECTION OF THE ROLL - 1
 TAX MAP NUMBER SEQUENCE
 UNIFORM PERCENT OF VALUE IS 094.00

PAGE 18
 VALUATION DATE-JUL 01, 2021
 TAXABLE STATUS DATE-MAR 01, 2022

TAX MAP PARCEL NUMBER	PROPERTY LOCATION & CLASS	ASSESSMENT	EXEMPTION CODE	COUNTY	TOWN	TAX AMOUNT
CURRENT OWNERS NAME	SCHOOL DISTRICT	LAND	TAX DESCRIPTION			
CURRENT OWNERS ADDRESS	PARCEL SIZE/GRID COORD	TOTAL	SPECIAL DISTRICTS			
***** 5.238-1-10.-201 *****						
5.238-1-10.-201	Grandview Park					BILL460063
Latt Trustee Joseph E	312 Vac w/imprv - WTRFNT		County Taxable	2,000		14.62
Latt Trustee Mary Allis Pyke	Lafargeville 224601	0	FD461 Orleans Fire Dist	2,000 TO		1.68
PO Box 7	Boathouse	2,000	HI461 Highway Item No 1	2,000 TO		.70
Fineview, NY 13640	DEED BOOK 2013 PG-16935					
	FULL MARKET VALUE	2,128				
TOTAL TAX ---						17.00**
DATE #1 02/01/23						
AMT DUE						17.00
***** 5.238-1-11 *****						
5.238-1-11	45021 Forest Ave					BILL460064
Wiltse Trust Agreement Flora L	260 Seasonal res - WTRFNT		County Taxable	269,800		1,972.30
PO Box 82289	Lafargeville 224601	175,100	FD461 Orleans Fire Dist	269,800 TO		227.29
Fairbanks, AK 99708	Grandview 34 35	269,800	HI461 Highway Item No 1	269,800 TO		93.78
	ACRES 0.30		Installment Fee			68.80
	EAST-0958234 NRTH-1574363					
	DEED BOOK 2006 PG-1241					
	FULL MARKET VALUE	287,021				
TOTAL TAX ---						2,293.37**
DATE #1 02/01/23 DATE #2 03/31/23 DATE #3 05/31/23						
AMT DUE 833.27 AMT DUE 764.45 AMT DUE 764.45						
***** 5.238-1-12 *****						
5.238-1-12	45017 Forest Ave					BILL460065
Latt Trustee Joseph E	260 Seasonal res - WTRFNT		VET COM CT 41131	18,800	18,800	
Latt Trustee Mary Allis Pyke	Lafargeville 224601	85,000	County Taxable	159,200		1,163.79
PO Box 7	Grandview 33& 1/2 38	178,000	FD461 Orleans Fire Dist	178,000 TO		149.95
Fineview, NY 13640	Latt Family Revocable Trs		HI461 Highway Item No 1	178,000 TO		61.87
	FRNT 40.00 DPTH 209.00		Installment Fee			41.27
	EAST-0958300 NRTH-1574335					
	DEED BOOK 2013 PG-16935					
	FULL MARKET VALUE	189,362				
TOTAL TAX ---						1,375.61**
DATE #1 02/01/23 DATE #2 03/31/23 DATE #3 05/31/23						
AMT DUE 499.82 AMT DUE 458.53 AMT DUE 458.53						
***** 5.238-1-13 *****						
5.238-1-13	15770 Grove Ln					BILL460066
Eustance Trust Nancy G	260 Seasonal res - WTRFNT		County Taxable	268,500		1,962.80
Koen Trustee Kerry E	Lafargeville 224601	140,000	FD461 Orleans Fire Dist	268,500 TO		226.19
4632 E Lake Rd	Grndview 1/2 38 32	268,500	HI461 Highway Item No 1	268,500 TO		93.33
Hamilton, NY 13346	FRNT 130.00 DPTH 67.00		Installment Fee			68.47
	EAST-0958365 NRTH-1574337					
	DEED BOOK 2003 PG-21118					
	FULL MARKET VALUE	285,638				
TOTAL TAX ---						2,282.32**
DATE #1 02/01/23 DATE #2 03/31/23 DATE #3 05/31/23						
AMT DUE 829.25 AMT DUE 760.77 AMT DUE 760.77						

STATE OF NEW YORK
COUNTY - Jefferson
TOWN - Orleans
SWIS - 224600

2 0 2 3 T O W N T A X R O L L
T A X A B L E SECTION OF THE ROLL - 1
TAX MAP NUMBER SEQUENCE
UNIFORM PERCENT OF VALUE IS 094.00

PAGE 19
VALUATION DATE-JUL 01, 2021
TAXABLE STATUS DATE-MAR 01, 2022

TAX MAP PARCEL NUMBER	PROPERTY LOCATION & CLASS	ASSESSMENT	EXEMPTION CODE	COUNTY	TOWN	TAX AMOUNT
CURRENT OWNERS NAME	SCHOOL DISTRICT	LAND	TAX DESCRIPTION			
CURRENT OWNERS ADDRESS	PARCEL SIZE/GRID COORD	TOTAL	SPECIAL DISTRICTS			
***** 5.238-1-14 *****						
44931	Williams Is			5.238-1-14		BILL460067
5.238-1-14	260 Seasonal res - WTRFNT		County Taxable			1,262.48
Thrums LLC	Lafargeville 224601	108,300	FD461 Orleans Fire Dist			145.49
PO Box 1207	Island in Eel Bay	172,700	HI461 Highway Item No 1			60.03
Webster, NY 14580	ACRES 0.30		Installment Fee			44.04
	EAST-0958442 NRTH-1574013					
	DEED BOOK 2018 PG-7610					
	FULL MARKET VALUE	183,723				
TOTAL TAX ---						1,468.00**
	DATE #1	02/01/23	DATE #2	03/31/23	DATE #3	05/31/23
	AMT DUE	533.38	AMT DUE	489.33	AMT DUE	489.33
***** 5.238-1-15 *****						
	Grove Ln			5.238-1-15		BILL460068
5.238-1-15	311 Res vac land - WTRFNT		County Taxable			1,317.30
Thrums LLC	Lafargeville 224601	180,200	FD461 Orleans Fire Dist			151.81
PO Box 1207	Lots 30 & 31 - Grandview	180,200	HI461 Highway Item No 1			62.64
Webster, NY 14580	ACRES 0.20		Installment Fee			45.95
	EAST-0958481 NRTH-1574336					
	DEED BOOK 2018 PG-7610					
	FULL MARKET VALUE	191,702				
TOTAL TAX ---						1,531.75**
	DATE #1	02/01/23	DATE #2	03/31/23	DATE #3	05/31/23
	AMT DUE	556.54	AMT DUE	510.58	AMT DUE	510.58
***** 5.238-1-16 *****						
	15798 Grove Ln			5.238-1-16		BILL460069
5.238-1-16	260 Seasonal res - WTRFNT		County Taxable			1,191.57
Nye Carolyn M	Lafargeville 224601	75,000	FD461 Orleans Fire Dist			137.32
PO Box 353	Lot 29	163,000	HI461 Highway Item No 1			56.66
Wellesley Island, NY 13640	FRNT 40.00 DPTH 128.00		Installment Fee			41.57
	EAST-0958535 NRTH-1574374					
	DEED BOOK 931 PG-00082					
	FULL MARKET VALUE	173,404				
TOTAL TAX ---						1,385.55**
	DATE #1	02/01/23	DATE #2	03/31/23	DATE #3	05/31/23
	AMT DUE	503.42	AMT DUE	461.85	AMT DUE	461.85
***** 5.238-1-17 *****						
	Grove Ln			5.238-1-17		BILL460070
5.238-1-17	311 Res vac land - WTRFNT		County Taxable			593.59
Nye Carolyn M	Lafargeville 224601	81,200	FD461 Orleans Fire Dist			68.41
PO Box 353	Lot 28 & 1/2 Lot 27	81,200	HI461 Highway Item No 1			28.23
Wellesley Island, NY 13640	FRNT 60.00 DPTH 125.00		Installment Fee			20.71
	EAST-0958566 NRTH-1574411					
	DEED BOOK 974 PG-00238					
	FULL MARKET VALUE	86,383				
TOTAL TAX ---						690.23**
	DATE #1	02/01/23	DATE #2	03/31/23	DATE #3	05/31/23
	AMT DUE	250.80	AMT DUE	230.07	AMT DUE	230.07

STATE OF NEW YORK
COUNTY - Jefferson
TOWN - Orleans
SWIS - 224600

2 0 2 3 T O W N T A X R O L L
T A X A B L E SECTION OF THE ROLL - 1
TAX MAP NUMBER SEQUENCE
UNIFORM PERCENT OF VALUE IS 094.00

PAGE 20
VALUATION DATE-JUL 01, 2021
TAXABLE STATUS DATE-MAR 01, 2022

TAX MAP PARCEL NUMBER	PROPERTY LOCATION & CLASS	ASSESSMENT	EXEMPTION CODE	COUNTY	TOWN	TAX AMOUNT
CURRENT OWNERS NAME	SCHOOL DISTRICT	LAND	TAX DESCRIPTION			
CURRENT OWNERS ADDRESS	PARCEL SIZE/GRID COORD	TOTAL	SPECIAL DISTRICTS			
***** 5.238-1-18 *****						
15830	Grove Ln					BILL460071
5.238-1-18	312 Vac w/imprv - WTRFNT		County Taxable	107,100		782.93
Benton Family Trust	Lafargeville 224601	106,100	FD461 Orleans Fire Dist	107,100	TO	90.23
c/o Martha Bierman	Lot 26 1/2 Of 27	107,100	HI461 Highway Item No 1	107,100	TO	37.23
3279 Evergreen Hills Dr Apt 4	Grandview Park		Installment Fee			27.31
Macedon, NY 14502	FRNT 60.00 DPTH 130.00					
	EAST-0958609 NRTH-1574453					
	DEED BOOK 2010 PG-10035					
	FULL MARKET VALUE	113,936				
TOTAL TAX ---						910.39**
	DATE #1	02/01/23	DATE #2	03/31/23	DATE #3	05/31/23
	AMT DUE	330.78	AMT DUE	303.46	AMT DUE	303.46
***** 5.238-1-19 *****						
15842	Grove Ln					BILL460072
5.238-1-19	311 Res vac land - WTRFNT		County Taxable	108,200		790.97
Groffenberg James	Lafargeville 224601	108,200	FD461 Orleans Fire Dist	108,200	TO	91.15
4712 Boiling Brook Pkwy	Grandview 25	108,200	HI461 Highway Item No 1	108,200	TO	37.61
Rockville, MD 20852	FRNT 60.00 DPTH 120.00		Installment Fee			27.59
	EAST-0958648 NRTH-1574498					
	DEED BOOK 935 PG-00657					
	FULL MARKET VALUE	115,106				
TOTAL TAX ---						919.73**
	DATE #1	02/01/23	DATE #2	03/31/23	DATE #3	05/31/23
	AMT DUE	334.18	AMT DUE	306.57	AMT DUE	306.57
***** 5.238-1-20 *****						
15872	Grove Ln					BILL460073
5.238-1-20	260 Seasonal res - WTRFNT		County Taxable	232,800		1,701.82
Brown Keith O	Lafargeville 224601	146,500	FD461 Orleans Fire Dist	232,800	TO	196.12
Brown Kristine N	Grandview Park	232,800	HI461 Highway Item No 1	232,800	TO	80.92
6173 Walnut Creek Dr	FRNT 133.00 DPTH 222.00		Installment Fee			59.37
East Amherst, NY 14051	EAST-0958884 NRTH-1574540					
	DEED BOOK 2018 PG-12106					
	FULL MARKET VALUE	247,660				
TOTAL TAX ---						1,978.86**
	DATE #1	02/01/23	DATE #2	03/31/23	DATE #3	05/31/23
	AMT DUE	718.99	AMT DUE	659.62	AMT DUE	659.62
***** 5.238-1-21 *****						
15910	Grove Ln					BILL460074
5.238-1-21	260 Seasonal res - WTRFNT		County Taxable	200,900		1,468.63
Kreckman Stephen	Lafargeville 224601	127,600	FD461 Orleans Fire Dist	200,900	TO	169.25
Stewart Kristen	Grandview 6,7,8	200,900	HI461 Highway Item No 1	200,900	TO	69.83
525 Haldeman Blvd	ACRES 0.40 BANK 810		Installment Fee			51.23
New Cumberland, PA 17070	EAST-0958960 NRTH-1574753					
	DEED BOOK 2016 PG-3865					
	FULL MARKET VALUE	213,723				
TOTAL TAX ---						1,707.71**
	DATE #1	02/01/23	DATE #2	03/31/23	DATE #3	05/31/23
	AMT DUE	620.48	AMT DUE	569.23	AMT DUE	569.23

STATE OF NEW YORK
COUNTY - Jefferson
TOWN - Orleans
SWIS - 224600

2023 TOWN TAX ROLL
TAXABLE SECTION OF THE ROLL - 1
TAX MAP NUMBER SEQUENCE
UNIFORM PERCENT OF VALUE IS 094.00

PAGE 21
VALUATION DATE-JUL 01, 2021
TAXABLE STATUS DATE-MAR 01, 2022

TAX MAP PARCEL NUMBER	PROPERTY LOCATION & CLASS	ASSESSMENT	EXEMPTION CODE	COUNTY	TOWN	TAX AMOUNT
CURRENT OWNERS NAME	SCHOOL DISTRICT	LAND	TAX DESCRIPTION			
CURRENT OWNERS ADDRESS	PARCEL SIZE/GRID COORD	TOTAL	SPECIAL DISTRICTS			
***** 5.238-1-23 *****						
5.238-1-23	Grandview Park 314 Rural vac<10		County Taxable	4,100		BILL460075 29.97
Lewis Gifford	Lafargeville 224601	4,100	FD461 Orleans Fire Dist	4,100	TO	3.45
Ralston Ellen	Grandview 63	4,100	HI461 Highway Item No 1	4,100	TO	1.43
203 Woodsvieview Dr	FRNT 60.00 DPTH 100.00					
Webster, NY 14580	EAST-0958712 NRTH-1574875					
	DEED BOOK 2016 PG-15415					
	FULL MARKET VALUE	4,362				
TOTAL TAX ---						34.85**
DATE #1 02/01/23						
AMT DUE						34.85
***** 5.238-1-25 *****						
5.238-1-25	Grandview Park 312 Vac w/imprv		County Taxable	2,500		BILL460076 18.28
Kreckman Stephen	Lafargeville 224601	2,500	FD461 Orleans Fire Dist	2,500	TO	2.11
Stewart Kristen	Grandview Lots 61,62&64	2,500	HI461 Highway Item No 1	2,500	TO	.87
525 Haldeman Blvd	ACRES 0.30 BANK 810					
New Cumberland, PA 17070	EAST-0958752 NRTH-1574770					
	DEED BOOK 2016 PG-804					
	FULL MARKET VALUE	2,660				
TOTAL TAX ---						21.26**
DATE #1 02/01/23						
AMT DUE						21.26
***** 5.238-1-26 *****						
5.238-1-26	Grove Ln 314 Rural vac<10		County Taxable	4,100		BILL460077 29.97
Koen Kerry Eustance	Lafargeville 224601	4,100	FD461 Orleans Fire Dist	4,100	TO	3.45
4632 E Lake Rd	Grandview 42 44	4,100	HI461 Highway Item No 1	4,100	TO	1.43
Hamilton, NY 13346	FRNT 80.00 DPTH 100.00					
	EAST-0958465 NRTH-1574466					
	DEED BOOK 1703 PG-182					
	FULL MARKET VALUE	4,362				
TOTAL TAX ---						34.85**
DATE #1 02/01/23						
AMT DUE						34.85
***** 5.238-1-27 *****						
5.238-1-27	Grove Ln 314 Rural vac<10		County Taxable	2,500		BILL460078 18.28
Eustance Trust Nancy G	Lafargeville 224601	2,500	FD461 Orleans Fire Dist	2,500	TO	2.11
Koen Trustee Kerry E	Grandview 40	2,500	HI461 Highway Item No 1	2,500	TO	.87
4632 E Lake Rd	FRNT 40.00 DPTH 100.00					
Hamilton, NY 13346	EAST-0958424 NRTH-1574422					
	DEED BOOK 2003 PG-21118					
	FULL MARKET VALUE	2,660				
TOTAL TAX ---						21.26**
DATE #1 02/01/23						
AMT DUE						21.26

STATE OF NEW YORK
 COUNTY - Jefferson
 TOWN - Orleans
 SWIS - 224600

2 0 2 3 T O W N T A X R O L L
 T A X A B L E SECTION OF THE ROLL - 1
 TAX MAP NUMBER SEQUENCE
 UNIFORM PERCENT OF VALUE IS 094.00

PAGE 22
 VALUATION DATE-JUL 01, 2021
 TAXABLE STATUS DATE-MAR 01, 2022

TAX MAP PARCEL NUMBER	PROPERTY LOCATION & CLASS	ASSESSMENT	EXEMPTION CODE	COUNTY	TOWN	TAX AMOUNT
CURRENT OWNERS NAME	SCHOOL DISTRICT	LAND	TAX DESCRIPTION			
CURRENT OWNERS ADDRESS	PARCEL SIZE/GRID COORD	TOTAL	SPECIAL DISTRICTS			
***** 5.238-1-29 *****						
45020	Forest Ave					BILL460079
5.238-1-29	314 Rural vac<10		County Taxable			86.26
Melfi Laura M	Lafargeville 224601	11,800	FD461 Orleans Fire Dist	11,800	TO	9.94
Melfi David J	Grandview 37 39 41	11,800	HI461 Highway Item No 1	11,800	TO	4.10
Front Apt	Lf Us J & M Melfi		Installment Fee			3.01
40 McWhorter St	FRNT 120.00 DPTH 100.00					
Oswego, NY 13126	EAST-0958349 NRTH-1574489					
	DEED BOOK 2003 PG-1200					
	FULL MARKET VALUE	12,553				
TOTAL TAX ---						100.30**
	DATE #1	02/01/23	DATE #2	03/31/23	DATE #3	05/31/23
	AMT DUE	36.45	AMT DUE	33.43	AMT DUE	33.43
***** 5.238-1-30 *****						
	Forest Ave					BILL460080
5.238-1-30	314 Rural vac<10		County Taxable	2,500		18.28
Wiltse Trust Agreement Flora L	Lafargeville 224601	2,500	FD461 Orleans Fire Dist	2,500	TO	2.11
PO Box 82289	Grandview 36	2,500	HI461 Highway Item No 1	2,500	TO	.87
Fairbanks, AK 99708	FRNT 40.00 DPTH 100.00					
	EAST-0958294 NRTH-1574431					
	DEED BOOK 2006 PG-1241					
	FULL MARKET VALUE	2,660				
TOTAL TAX ---						21.26**
	DATE #1	02/01/23				
	AMT DUE					21.26
***** 5.238-1-32 *****						
45060	Winding Ave					BILL460081
5.238-1-32	210 1 Family Res		County Taxable	257,000		1,878.73
Brown Mark A	Lafargeville 224601	40,000	FD461 Orleans Fire Dist	257,000	TO	216.51
Brown Maren H	Grandview 122 & 123	257,000	HI461 Highway Item No 1	257,000	TO	89.33
Attn: Douglas & Lynn Brown	ACRES 0.40		Installment Fee			65.54
3706 Whippoorwill Blvd	EAST-0958129 NRTH-1574465					
Puntagorda, FL 33950	DEED BOOK 2005 PG-5077					
	FULL MARKET VALUE	273,404				
TOTAL TAX ---						2,184.57**
	DATE #1	02/01/23	DATE #2	03/31/23	DATE #3	05/31/23
	AMT DUE	793.73	AMT DUE	728.19	AMT DUE	728.19
***** 5.238-1-33 *****						
	Forest Ave					BILL460082
5.238-1-33	314 Rural vac<10		County Taxable	3,000		21.93
Wiltse Trustee Flora L	Lafargeville 224601	3,000	FD461 Orleans Fire Dist	3,000	TO	2.53
Melfi James C	Grandview 121	3,000	HI461 Highway Item No 1	3,000	TO	1.04
PO Box 82289	Flora L Wiltse Trust Agre					
Fairbanks, AK 99708	FRNT 40.00 DPTH 157.00					
	EAST-0958199 NRTH-1574518					
	DEED BOOK 2013 PG-16935					
	FULL MARKET VALUE	3,191				
TOTAL TAX ---						25.50**
	DATE #1	02/01/23				
	AMT DUE					25.50

STATE OF NEW YORK
COUNTY - Jefferson
TOWN - Orleans
SWIS - 224600

2023 TOWN TAX ROLL
TAXABLE SECTION OF THE ROLL - 1
TAX MAP NUMBER SEQUENCE
UNIFORM PERCENT OF VALUE IS 094.00

PAGE 23
VALUATION DATE-JUL 01, 2021
TAXABLE STATUS DATE-MAR 01, 2022

TAX MAP PARCEL NUMBER	PROPERTY LOCATION & CLASS	ASSESSMENT	EXEMPTION CODE	COUNTY	TOWN	TAX AMOUNT
CURRENT OWNERS NAME	SCHOOL DISTRICT	LAND	TAX DESCRIPTION			
CURRENT OWNERS ADDRESS	PARCEL SIZE/GRID COORD	TOTAL	SPECIAL DISTRICTS			
***** 5.238-1-34 *****						
5.238-1-34	Forest Ave					BILL460083
Grandview 45065 LLC	314 Rural vac<10		County Taxable	2,500		18.28
1460 Sandpiper Cir	Lafargeville 224601	2,500	FD461 Orleans Fire Dist	2,500	TO	2.11
Sanibel Island, FL 33957	Grandview 119	2,500	HI461 Highway Item No 1	2,500	TO	.87
	FRNT 40.00 DPTH 98.00					
	EAST-0958188 NRTH-1574584					
	DEED BOOK 2013 PG-755					
	FULL MARKET VALUE	2,660				
TOTAL TAX ---						21.26**
	DATE #1	02/01/23				
	AMT DUE					21.26
***** 5.238-1-35 *****						
5.238-1-35	45068 Forest Ave					BILL460084
Ames As Trustee Thomas B	260 Seasonal res		County Taxable	65,000		475.17
Ames As Trustee Linda Gerrity	Lafargeville 224601	25,000	FD461 Orleans Fire Dist	65,000	TO	54.76
1604 Langhorne Rd	Grandview 120	65,000	HI461 Highway Item No 1	65,000	TO	22.59
Lynchburg, VA 24503	FRNT 40.00 DPTH 83.00		Installment Fee			16.58
	EAST-0958254 NRTH-1574522					
	DEED BOOK 2017 PG-3175					
	FULL MARKET VALUE	69,149				
TOTAL TAX ---						552.52**
	DATE #1	02/01/23	DATE #2	03/31/23	DATE #3	05/31/23
	AMT DUE	200.76	AMT DUE	184.17	AMT DUE	184.17
***** 5.238-1-36 *****						
5.238-1-36	45072 Forest Ave					BILL460085
Ames As Trustee Lynda Gerrity	260 Seasonal res		VET COM CT 41131	17,500	17,500	
1604 Langhorne Rd	Lafargeville 224601	25,800	County Taxable	52,500		383.79
Lynchburg, VA 24503	Grandview 118	70,000	FD461 Orleans Fire Dist	70,000	TO	58.97
	Lynda Gerrity Ames Rev Tr		HI461 Highway Item No 1	70,000	TO	24.33
	FRNT 40.00 DPTH 100.00		Installment Fee			14.01
	EAST-0958276 NRTH-1574558					
	DEED BOOK 2016 PG-3412					
	FULL MARKET VALUE	74,468				
TOTAL TAX ---						467.09**
	DATE #1	02/01/23	DATE #2	03/31/23	DATE #3	05/31/23
	AMT DUE	169.72	AMT DUE	155.69	AMT DUE	155.69
***** 5.238-1-37 *****						
5.238-1-37	Grove Ln					BILL460086
Yorton Constance	314 Rural vac<10		County Taxable	2,500		18.28
Yorton Timothy D	Lafargeville 224601	2,500	FD461 Orleans Fire Dist	2,500	TO	2.11
936 Tuscarora Rd	Grandview 112	2,500	HI461 Highway Item No 1	2,500	TO	.87
Chittenango, NY 13037	FRNT 40.00 DPTH 100.00					
	EAST-0958357 NRTH-1574643					
	DEED BOOK 930 PG-00844					
	FULL MARKET VALUE	2,660				
TOTAL TAX ---						21.26**
	DATE #1	02/01/23				
	AMT DUE					21.26

STATE OF NEW YORK
COUNTY - Jefferson
TOWN - Orleans
SWIS - 224600

2023 TOWN TAX ROLL
TAXABLE SECTION OF THE ROLL - 1
TAX MAP NUMBER SEQUENCE
UNIFORM PERCENT OF VALUE IS 094.00

PAGE 24
VALUATION DATE-JUL 01, 2021
TAXABLE STATUS DATE-MAR 01, 2022

TAX MAP PARCEL NUMBER	PROPERTY LOCATION & CLASS	ASSESSMENT	EXEMPTION CODE	COUNTY	TOWN	TAX AMOUNT
CURRENT OWNERS NAME	SCHOOL DISTRICT	LAND	TAX DESCRIPTION			
CURRENT OWNERS ADDRESS	PARCEL SIZE/GRID COORD	TOTAL	SPECIAL DISTRICTS			
***** 5.238-1-38 *****						
5.238-1-38	Grove Ln 314 Rural vac<10		County Taxable	2,500		BILL460087 18.28
Yorton Constance	Lafargeville 224601	2,500	FD461 Orleans Fire Dist	2,500 TO		2.11
Yorton Timothy D	Grandview 110	2,500	HI461 Highway Item No 1	2,500 TO		.87
936 Tuscarora Rd	FRNT 40.00 DPTH 100.00					
Chittenango, NY 13037	EAST-0958384 NRTH-1574672					
	DEED BOOK 930 PG-00848					
	FULL MARKET VALUE	2,660				
TOTAL TAX ---						21.26**
	DATE #1	02/01/23				
	AMT DUE					21.26
***** 5.238-1-39 *****						
5.238-1-39	45074 Winding Ave 260 Seasonal res		County Taxable	200,000		BILL460088 1,462.05
Hertzog Stephen	Lafargeville 224601	68,800	FD461 Orleans Fire Dist	200,000 TO		168.49
Hertzog Melanie	Lots 111,113 & 115	200,000	HI461 Highway Item No 1	200,000 TO		69.52
PO Box 284	FRNT 120.00 DPTH 100.00		Installment Fee			51.00
Wellesley Island, NY 13640	EAST-0958257 NRTH-1574682					
	DEED BOOK 1483 PG-295					
	FULL MARKET VALUE	212,766				
TOTAL TAX ---						1,700.06**
	DATE #1	02/01/23	DATE #2	03/31/23	DATE #3	05/31/23
	AMT DUE	617.70	AMT DUE	566.68	AMT DUE	566.68
***** 5.238-1-40 *****						
5.238-1-40	45088 Winding Ave 260 Seasonal res		County Taxable	210,300		BILL460089 1,537.34
Pyke Irrevoc Trust Robert	Lafargeville 224601	51,500	FD461 Orleans Fire Dist	210,300 TO		177.16
Pyke Irrevoc Trust Lynn	Grandview 132	210,300	HI461 Highway Item No 1	210,300 TO		73.10
Pyke Robert & Lynn	FRNT 72.00 DPTH 125.00		Installment Fee			53.63
45088 Winding Ave	EAST-0958194 NRTH-1574729					
Wellesley Island, NY 13640	DEED BOOK 2009 PG-11613					
	FULL MARKET VALUE	223,723				
TOTAL TAX ---						1,787.60**
	DATE #1	02/01/23	DATE #2	03/31/23	DATE #3	05/31/23
	AMT DUE	649.51	AMT DUE	595.86	AMT DUE	595.86
***** 5.238-1-41 *****						
5.238-1-41	Winding Ave 311 Res vac land		County Taxable	3,200		BILL460090 23.39
Pyke Irrevoc Trust Robert	Lafargeville 224601	3,200	FD461 Orleans Fire Dist	3,200 TO		2.70
Pyke Irrevoc Trust Lynn	Grandview 133	3,200	HI461 Highway Item No 1	3,200 TO		1.11
Pkye Robert & Lynn	FRNT 45.00 DPTH 100.00					
45088 Winding Ave	EAST-0958166 NRTH-1574774					
Wellesley Island, NY 13640	DEED BOOK 2009 PG-11613					
	FULL MARKET VALUE	3,404				
TOTAL TAX ---						27.20**
	DATE #1	02/01/23				
	AMT DUE					27.20

STATE OF NEW YORK
 COUNTY - Jefferson
 TOWN - Orleans
 SWIS - 224600

2 0 2 3 T O W N T A X R O L L
 T A X A B L E SECTION OF THE ROLL - 1
 TAX MAP NUMBER SEQUENCE
 UNIFORM PERCENT OF VALUE IS 094.00

PAGE 25
 VALUATION DATE-JUL 01, 2021
 TAXABLE STATUS DATE-MAR 01, 2022

TAX MAP PARCEL NUMBER	PROPERTY LOCATION & CLASS	ASSESSMENT	EXEMPTION CODE	COUNTY	TOWN	TAX AMOUNT
CURRENT OWNERS NAME	SCHOOL DISTRICT	LAND	TAX DESCRIPTION	TAXABLE VALUE		
CURRENT OWNERS ADDRESS	PARCEL SIZE/GRID COORD	TOTAL	SPECIAL DISTRICTS			
***** 5.238-1-42 *****						
5.238-1-42	Winding Ave					BILL460091
Davidson Eric	311 Res vac land		County Taxable	3,300		24.12
Hutteman Erin Davidson	Lafargeville 224601	3,300	FD461 Orleans Fire Dist	3,300 TO		2.78
5943 Middle Rd	Grandview 134	3,300	HI461 Highway Item No 1	3,300 TO		1.15
Sodus, NY 14551	Lf Us J Davidson					
	FRNT 43.00 DPTH 123.00					
	EAST-0958156 NRTH-1574823					
	DEED BOOK 2004 PG-17755					
	FULL MARKET VALUE	3,511				
			TOTAL TAX ---			28.05**
			DATE #1	02/01/23		
			AMT DUE			28.05
***** 5.238-1-43 *****						
5.238-1-43	45112 Winding Ave					BILL460092
Davidson Eric	260 Seasonal res		County Taxable	109,000		796.82
Hutteman Erin Davidson	Lafargeville 224601	43,500	FD461 Orleans Fire Dist	109,000 TO		91.83
5943 Middle Rd	Grandview 135	109,000	HI461 Highway Item No 1	109,000 TO		37.89
Sodus, NY 14551	Lf Us J Davidson		Installment Fee			27.80
	FRNT 62.00 DPTH 108.00					
	EAST-0958123 NRTH-1574862					
	DEED BOOK 2004 PG-17755					
	FULL MARKET VALUE	115,957				
			TOTAL TAX ---			926.54**
			DATE #1	02/01/23	DATE #2	03/31/23
			AMT DUE	336.66	AMT DUE	308.84
					DATE #3	05/31/23
					AMT DUE	308.84
***** 5.238-1-44 *****						
5.238-1-44	Grandview Park					BILL460093
Pyke Irrevoc Trust Robert	314 Rural vac<10		County Taxable	2,500		18.28
Pyke Irrevoc Trust Lynn	Lafargeville 224601	2,500	FD461 Orleans Fire Dist	2,500 TO		2.11
Pyke Robert & Lynn	Grandview 136	2,500	HI461 Highway Item No 1	2,500 TO		.87
45088 Winding Ave	FRNT 40.00 DPTH 100.00					
Wellesley Island, NY 13640	EAST-0958236 NRTH-1574806					
	DEED BOOK 2009 PG-11613					
	FULL MARKET VALUE	2,660				
			TOTAL TAX ---			21.26**
			DATE #1	02/01/23		
			AMT DUE			21.26
***** 5.238-1-45 *****						
5.238-1-45	Grandview Park					BILL460094
Pyke Irrevoc Trust Robert	314 Rural vac<10		County Taxable	4,100		29.97
Pyke Irrevoc Trust Lynn	Lafargeville 224601	4,100	FD461 Orleans Fire Dist	4,100 TO		3.45
Pyke Robert & Lynn	Grandview 138	4,100	HI461 Highway Item No 1	4,100 TO		1.43
45088 Winding Ave	FRNT 60.00 DPTH 100.00					
Wellesley Island, NY 13640	EAST-0958272 NRTH-1574845					
	DEED BOOK 2009 PG-11613					
	FULL MARKET VALUE	4,362				
			TOTAL TAX ---			34.85**
			DATE #1	02/01/23		
			AMT DUE			34.85

STATE OF NEW YORK
COUNTY - Jefferson
TOWN - Orleans
SWIS - 224600

2023 TOWN TAX ROLL
TAXABLE SECTION OF THE ROLL - 1
TAX MAP NUMBER SEQUENCE
UNIFORM PERCENT OF VALUE IS 094.00

PAGE 26
VALUATION DATE-JUL 01, 2021
TAXABLE STATUS DATE-MAR 01, 2022

TAX MAP PARCEL NUMBER	PROPERTY LOCATION & CLASS	ASSESSMENT	EXEMPTION CODE	COUNTY	TOWN	TAX AMOUNT					
CURRENT OWNERS NAME	SCHOOL DISTRICT	LAND	TAX DESCRIPTION								
CURRENT OWNERS ADDRESS	PARCEL SIZE/GRID COORD	TOTAL	SPECIAL DISTRICTS								
***** 5.238-1-46 *****											
5.238-1-46	Grove Ln 314 Rural vac<10		County Taxable	4,100		29.97					
Malvaso Ronald F	Lafargeville 224601	4,100	FD461 Orleans Fire Dist	4,100	TO	3.45					
6175 Fawn Mdw	Grandview 139	4,100	HI461 Highway Item No 1	4,100	TO	1.43					
Farmington, NY 14425	FRNT 60.00 DPTH 100.00 EAST-0958242 NRTH-1574959 DEED BOOK 1574 PG-100 FULL MARKET VALUE	4,362									
TOTAL TAX ---						34.85**					
				DATE #1	02/01/23						
				AMT DUE		34.85					
***** 5.238-1-47 *****											
5.238-1-47	Grove Ln 314 Rural vac<10		County Taxable	2,500		18.28					
Malvaso Ronald F	Lafargeville 224601	2,500	FD461 Orleans Fire Dist	2,500	TO	2.11					
6175 Fawn Mdw	Grandview 142	2,500	HI461 Highway Item No 1	2,500	TO	.87					
Farmington, NY 14425	FRNT 40.00 DPTH 100.00 EAST-0958349 NRTH-1574926 DEED BOOK 1574 PG-100 FULL MARKET VALUE	2,660									
TOTAL TAX ---						21.26**					
				DATE #1	02/01/23						
				AMT DUE		21.26					
***** 5.238-1-48.11 *****											
5.238-1-48.11	45115 Winding Ave 260 Seasonal res - WTRFNT		County Taxable	529,600		3,871.50					
Buxton Virginia Jessup	Lafargeville 224601	450,000	FD461 Orleans Fire Dist	529,600	TO	446.16					
6793 Lake Anne Ct	Grandview Prk Wellesley I	529,600	HI461 Highway Item No 1	529,600	TO	184.09					
Warrenton, VA 20187	ACRES 12.20 EAST-0958578 NRTH-1574945 FULL MARKET VALUE	563,404	Installment Fee			135.05					
TOTAL TAX ---						4,501.75**					
				DATE #1	02/01/23	DATE #2	03/31/23	DATE #3	05/31/23		
				AMT DUE		1,635.64	AMT DUE		1,500.58	AMT DUE	1,500.58
***** 5.238-1-48.12 *****											
5.238-1-48.12	Grove Ln 300 Vacant Land - WTRFNT		County Taxable	18,000		131.58					
Pyke Robert F	Lafargeville 224601	18,000	FD461 Orleans Fire Dist	18,000	TO	15.16					
Pyke Lynn S	Wellesley Island	18,000	HI461 Highway Item No 1	18,000	TO	6.26					
PO Box 16	Grandview Park Lots 103 &		Installment Fee			4.59					
Wellesley Island, NY 13640	FRNT 100.00 DPTH 100.00 EAST-0958410 NRTH-1574845 DEED BOOK 2018 PG-13333 FULL MARKET VALUE	19,149									
TOTAL TAX ---						153.00**					
				DATE #1	02/01/23	DATE #2	03/31/23	DATE #3	05/31/23		
				AMT DUE		55.59	AMT DUE		51.00	AMT DUE	51.00

STATE OF NEW YORK
 COUNTY - Jefferson
 TOWN - Orleans
 SWIS - 224600

2023 TOWN TAX ROLL
 TAXABLE SECTION OF THE ROLL - 1
 TAX MAP NUMBER SEQUENCE
 UNIFORM PERCENT OF VALUE IS 094.00

PAGE 27
 VALUATION DATE-JUL 01, 2021
 TAXABLE STATUS DATE-MAR 01, 2022

TAX MAP PARCEL NUMBER	PROPERTY LOCATION & CLASS	ASSESSMENT	EXEMPTION CODE	COUNTY	TOWN	TAX AMOUNT
CURRENT OWNERS NAME	SCHOOL DISTRICT	LAND	TAX DESCRIPTION			
CURRENT OWNERS ADDRESS	PARCEL SIZE/GRID COORD	TOTAL	SPECIAL DISTRICTS			
5.238-1-48.13	Grandview Park 311 Res vac land - WTRFNT		County Taxable	5.238-1-48.13		BILL460099
Pyke Kendra A	Lafargeville 224601	18,000	School Relevy			131.58
Milligan Justin F	Grandview Park Subd 104 &	18,000	FD461 Orleans Fire Dist			174.91
8718 Hardeman Ct	Wellesley Island		HI461 Highway Item No 1			15.16
Houston, TX 77064	FRNT 100.00 DPTH 100.00		Installment Fee			6.26
	EAST-0958465 NRTH-1574760					9.84
	DEED BOOK 2018 PG-15169					
	FULL MARKET VALUE	19,149				
			TOTAL TAX ---			327.91**
			DATE #1 02/01/23 DATE #2 03/31/23 DATE #3 05/31/23			
			AMT DUE 119.15 AMT DUE 109.30 AMT DUE 109.30			
5.238-1-48.14	Forrest Ave 300 Vacant Land		County Taxable	5.238-1-48.14		BILL460100
Hertzog Melanie D	Lafargeville 224601	10,000	FD461 Orleans Fire Dist			73.10
Hertzog Stephen A	Grandview Prk Wellesley I	10,000	HI461 Highway Item No 1			8.42
PO Box 284	FRNT 60.00 DPTH 100.00		Installment Fee			3.48
Wellesley Island, NY 13640	EAST-0958420 NRTH-1574710					2.55
	DEED BOOK 2021 PG-4110					
	FULL MARKET VALUE	10,638				
			TOTAL TAX ---			85.00**
			DATE #1 02/01/23 DATE #2 03/31/23 DATE #3 05/31/23			
			AMT DUE 30.89 AMT DUE 28.33 AMT DUE 28.33			
5.238-1-48.2	Grandview Park Rd 311 Res vac land		County Taxable	5.238-1-48.2		BILL460101
Davidson Eric	Lafargeville 224601	4,100	FD461 Orleans Fire Dist			29.97
Hutteman Erin Davidson	Grandview Park Lot 137	4,100	HI461 Highway Item No 1			3.45
5943 Middle Rd	Lf Us J Davidson					1.43
Sodus, NY 14551	FRNT 60.00 DPTH 100.00					
	EAST-0958198 NRTH-1574913					
	DEED BOOK 2004 PG-17755					
	FULL MARKET VALUE	4,362				
			TOTAL TAX ---			34.85**
			DATE #1 02/01/23			
			AMT DUE 34.85			
5.238-1-48.3	Grandview Park 311 Res vac land		County Taxable	5.238-1-48.3		BILL460102
Ames As Trustee Lynda Gerrity	Lafargeville 224601	2,500	FD461 Orleans Fire Dist			18.28
1604 Langhorne Rd	Lot 114	2,500	HI461 Highway Item No 1			2.11
Lynchburg, VA 24503	Lynda Gerrity Ames Rev Tr					.87
	FRNT 40.00 DPTH 100.00					
	EAST-0958330 NRTH-1574615					
	DEED BOOK 2016 PG-3412					
	FULL MARKET VALUE	2,660				
			TOTAL TAX ---			21.26**
			DATE #1 02/01/23			

AMT DUE

21.26

STATE OF NEW YORK
 COUNTY - Jefferson
 TOWN - Orleans
 SWIS - 224600

2 0 2 3 T O W N T A X R O L L
 T A X A B L E SECTION OF THE ROLL - 1
 TAX MAP NUMBER SEQUENCE
 UNIFORM PERCENT OF VALUE IS 094.00

PAGE 28
 VALUATION DATE-JUL 01, 2021
 TAXABLE STATUS DATE-MAR 01, 2022

TAX MAP PARCEL NUMBER	PROPERTY LOCATION & CLASS	ASSESSMENT	EXEMPTION CODE	COUNTY	TOWN	TAXABLE VALUE	TAX AMOUNT
CURRENT OWNERS NAME	SCHOOL DISTRICT	LAND	TAX DESCRIPTION				
CURRENT OWNERS ADDRESS	PARCEL SIZE/GRID COORD	TOTAL	SPECIAL DISTRICTS				
***** 5.238-1-48.4 *****							
5.238-1-48.4	Grandview Park 311 Res vac land		County Taxable			5,000	BILL460103 36.55
Ames As Trustee Lynda Gerrity	Lafargeville 224601	5,000	FD461 Orleans Fire Dist			5,000 TO	4.21
1604 Langhorne Rd	Linda Gerrity Ames Rev Tr	5,000	HI461 Highway Item No 1			5,000 TO	1.74
Lynchburg, VA 24503	FRNT 40.00 DPTH 100.00 EAST-0958304 NRTH-1574587 DEED BOOK 2016 PG-3412 FULL MARKET VALUE	5,319					
TOTAL TAX ---							42.50**
DATE #1 02/01/23							
AMT DUE							42.50
***** 5.238-1-48.5 *****							
5.238-1-48.5	Grove Ln 311 Res vac land		County Taxable			7,000	BILL460104 51.17
Hertzog Stephen	Lafargeville 224601	7,000	FD461 Orleans Fire Dist			7,000 TO	5.90
Hertzog Melanie	FRNT 100.00 DPTH 100.00	7,000	HI461 Highway Item No 1			7,000 TO	2.43
PO Box 284	EAST-0958332 NRTH-1574762		Installment Fee				1.79
Wellesley Island, NY 13640	DEED BOOK 1829 PG-74 FULL MARKET VALUE	7,447					
TOTAL TAX ---							59.50**
DATE #1 02/01/23 DATE #2 03/31/23 DATE #3 05/31/23							
AMT DUE 21.63 AMT DUE 19.83 AMT DUE 19.83							
***** 5.238-1-48.6 *****							
5.238-1-48.6	Grandview Park Rd 311 Res vac land		County Taxable			7,000	BILL460105 51.17
Malvaso Ronald	Lafargeville 224601	7,000	FD461 Orleans Fire Dist			7,000 TO	5.90
Malvaso Peggy K	ACRES 0.20	7,000	HI461 Highway Item No 1			7,000 TO	2.43
6175 Fawn Mdw	EAST-0958276 NRTH-1574995		Installment Fee				1.79
Farmington, NY 14425	DEED BOOK 2004 PG-13481 FULL MARKET VALUE	7,447					
TOTAL TAX ---							59.50**
DATE #1 02/01/23 DATE #2 03/31/23 DATE #3 05/31/23							
AMT DUE 21.63 AMT DUE 19.83 AMT DUE 19.83							
***** 5.238-1-48.7 *****							
5.238-1-48.7	Grove Ave 311 Res vac land - WTRFNT		County Taxable			30,000	BILL460106 219.31
Agen Trustee Joseph M	Lafargeville 224601	30,000	FD461 Orleans Fire Dist			30,000 TO	25.27
Agen Trustee Matthew R	FRNT 20.00 DPTH 180.00	30,000	HI461 Highway Item No 1			30,000 TO	10.43
44580 Little Squaw Is	EAST-0958783 NRTH-1574563		Installment Fee				7.65
Fineview, NY 13640	DEED BOOK 2010 PG-10937 FULL MARKET VALUE	31,915					
TOTAL TAX ---							255.01**
DATE #1 02/01/23 DATE #2 03/31/23 DATE #3 05/31/23							
AMT DUE 92.66 AMT DUE 85.00 AMT DUE 85.00							

STATE OF NEW YORK
 COUNTY - Jefferson
 TOWN - Orleans
 SWIS - 224600

2 0 2 3 T O W N T A X R O L L
 T A X A B L E SECTION OF THE ROLL - 1
 TAX MAP NUMBER SEQUENCE
 UNIFORM PERCENT OF VALUE IS 094.00

PAGE 29
 VALUATION DATE-JUL 01, 2021
 TAXABLE STATUS DATE-MAR 01, 2022

TAX MAP PARCEL NUMBER	PROPERTY LOCATION & CLASS	ASSESSMENT	EXEMPTION CODE	COUNTY	TOWN	TAX AMOUNT
CURRENT OWNERS NAME	SCHOOL DISTRICT	LAND	TAX DESCRIPTION			
CURRENT OWNERS ADDRESS	PARCEL SIZE/GRID COORD	TOTAL	SPECIAL DISTRICTS			
5.238-1-48.8	Grandview Park 310 Res Vac		County Taxable	5.238-1-48.8		BILL460107 54.83
Boyzuck Laura	Lafargeville 224601	7,500	FD461 Orleans Fire Dist			6.32
Boyzuck Timothy L II	Lot 43 Grandview Park Sub	7,500	HI461 Highway Item No 1			2.61
40 McWhorter St	Wellesley Island		Installment Fee			1.91
Oswego, NY 13126	FRNT 40.00 DPTH 100.00 EAST-0958405 NRTH-1574545 DEED BOOK 2016 PG-17872 FULL MARKET VALUE	7,979				
TOTAL TAX ---						63.76**
	DATE #1	02/01/23	DATE #2	03/31/23	DATE #3	05/31/23
	AMT DUE	23.17	AMT DUE	21.25	AMT DUE	21.25
5.238-1-48.9	Grove Ln 310 Res Vac		County Taxable	5.238-1-48.9		BILL460108 305.93
Hertzog Merlin T	Lafargeville 224601	41,850	FD461 Orleans Fire Dist			35.26
Hertzog Janet M	Lots 45-50 Grandview Par	41,850	HI461 Highway Item No 1			14.55
150 Ahern Rd	Wellesley Island		Installment Fee			10.67
Binghamton, NY 13903	FRNT 200.00 DPTH 140.00 EAST-0958500 NRTH-1574575 DEED BOOK 2016 PG-17873 FULL MARKET VALUE	44,521				
TOTAL TAX ---						355.74**
	DATE #1	02/01/23	DATE #2	03/31/23	DATE #3	05/31/23
	AMT DUE	129.25	AMT DUE	118.58	AMT DUE	118.58
6.00-1-1.1	46763 Waterson Pt Rd 260 Seasonal res - WTRFNT		County Taxable	6.00-1-1.1		BILL460109 5,080.61
46763 Waterson Point Road LLC	Lafargeville 224601	250,000	FD461 Orleans Fire Dist			585.50
c/o Richard Glassberg	Wellesley Island	695,000	HI461 Highway Item No 1			241.59
293 Upper Shad Rd	ACRES 17.40		Installment Fee			177.23
Pound Ridge, NY 10576	EAST-0972105 NRTH-1583182 DEED BOOK 2008 PG-16794 FULL MARKET VALUE	739,362				
TOTAL TAX ---						5,907.70**
	DATE #1	02/01/23	DATE #2	03/31/23	DATE #3	05/31/23
	AMT DUE	2,146.47	AMT DUE	1,969.23	AMT DUE	1,969.23
6.00-1-1.2	46719 Waterson Point Rd 210 1 Family Res - WTRFNT		County Taxable	6.00-1-1.2		BILL460110 4,605.45
Elliott Kathryn B	Lafargeville 224601	279,800	FD461 Orleans Fire Dist			530.74
46747 Waterson Point Rd	ACRES 3.00	630,000	HI461 Highway Item No 1			218.99
Wellesley Island, NY 13640	EAST-0971568 NRTH-1583269 DEED BOOK 2022 PG-12659 FULL MARKET VALUE	670,213	Installment Fee			160.66
PRIOR OWNER ON 3/01/2022						
Boswell Amy Marie						
TOTAL TAX ---						5,355.18**
	DATE #1	02/01/23	DATE #2	03/31/23	DATE #3	05/31/23
	AMT DUE	1,945.72	AMT DUE	1,785.06	AMT DUE	1,785.06

STATE OF NEW YORK
 COUNTY - Jefferson
 TOWN - Orleans
 SWIS - 224600

2 0 2 3 T O W N T A X R O L L
 T A X A B L E SECTION OF THE ROLL - 1
 TAX MAP NUMBER SEQUENCE
 UNIFORM PERCENT OF VALUE IS 094.00

PAGE 30
 VALUATION DATE-JUL 01, 2021
 TAXABLE STATUS DATE-MAR 01, 2022

TAX MAP PARCEL NUMBER	PROPERTY LOCATION & CLASS	ASSESSMENT	EXEMPTION CODE	COUNTY	TOWN	TAX AMOUNT
CURRENT OWNERS NAME	SCHOOL DISTRICT	LAND	TAX DESCRIPTION			
CURRENT OWNERS ADDRESS	PARCEL SIZE/GRID COORD	TOTAL	SPECIAL DISTRICTS			
***** 6.00-1-1.3 *****						
46783	Waterson Point Rd			6.00-1-1.3		BILL460111
6.00-1-1.3	260 Seasonal res - WTRFNT		County Taxable	690,000		5,044.06
Small Trustee Irene	Lafargeville 224601	292,900	School Relevy			6,704.67
Small Trust Irene	ACRES 3.80	690,000	FD461 Orleans Fire Dist	690,000	TO	581.28
5220 Winterton Dr	EAST-0972253 NRTH-1583446		HI461 Highway Item No 1	690,000	TO	239.85
Fayetteville, NY 13066	DEED BOOK 2020 PG-12246		Installment Fee			377.10
	FULL MARKET VALUE	734,043				
TOTAL TAX ---						12,569.86**
	DATE #1	02/01/23	DATE #2	03/31/23	DATE #3	05/31/23
	AMT DUE	4,567.06	AMT DUE	4,189.95	AMT DUE	4,189.95
***** 6.00-1-1.4 *****						
46747	Waterson Pt Rd			6.00-1-1.4		BILL460112
6.00-1-1.4	210 1 Family Res - WTRFNT		County Taxable	640,000		4,678.55
Elliott C Michael	Lafargeville 224601	302,900	FD461 Orleans Fire Dist	640,000	TO	539.16
Elliott Kathryn B	Wellesley Island	640,000	HI461 Highway Item No 1	640,000	TO	222.47
46747 Waterson Pt Rd	ACRES 1.30		Installment Fee			163.21
Wellesley Island, NY 13640	EAST-0971431 NRTH-1583613					
	DEED BOOK 1858 PG-270					
	FULL MARKET VALUE	680,851				
TOTAL TAX ---						5,440.18**
	DATE #1	02/01/23	DATE #2	03/31/23	DATE #3	05/31/23
	AMT DUE	1,976.61	AMT DUE	1,813.39	AMT DUE	1,813.39
***** 6.00-1-2 *****						
46801	Waterson Point Rd			6.00-1-2		BILL460113
6.00-1-2	260 Seasonal res - WTRFNT		County Taxable	725,000		5,299.92
Ames Johanna R	Lafargeville 224601	252,000	FD461 Orleans Fire Dist	725,000	TO	610.77
972 Beechwood Ln	Wellesley Island	725,000	HI461 Highway Item No 1	725,000	TO	252.02
Cortland, NY 13045	FRNT 100.00 DPTH 300.00		Installment Fee			184.88
	EAST-0972048 NRTH-1583984					
	DEED BOOK 2021 PG-19995					
	FULL MARKET VALUE	771,277				
TOTAL TAX ---						6,162.71**
	DATE #1	02/01/23	DATE #2	03/31/23	DATE #3	05/31/23
	AMT DUE	2,239.13	AMT DUE	2,054.23	AMT DUE	2,054.23
***** 6.00-1-3 *****						
46895	Amqui Is			6.00-1-3		BILL460114
6.00-1-3	311 Res vac land - WTRFNT		County Taxable	86,500		632.33
Valadez Frank O	Lafargeville 224601	86,500	FD461 Orleans Fire Dist	86,500	TO	72.87
Valadez Jill L	ACRES 0.20	86,500	HI461 Highway Item No 1	86,500	TO	30.07
PO Box 126	EAST-0973193 NRTH-1584688		Installment Fee			22.06
Clayton, NY 13624	DEED BOOK 2004 PG-9981					
	FULL MARKET VALUE	92,021				
TOTAL TAX ---						735.27**
	DATE #1	02/01/23	DATE #2	03/31/23	DATE #3	05/31/23
	AMT DUE	267.15	AMT DUE	245.09	AMT DUE	245.09

STATE OF NEW YORK
COUNTY - Jefferson
TOWN - Orleans
SWIS - 224600

2 0 2 3 T O W N T A X R O L L
T A X A B L E SECTION OF THE ROLL - 1
TAX MAP NUMBER SEQUENCE
UNIFORM PERCENT OF VALUE IS 094.00

PAGE 31
VALUATION DATE-JUL 01, 2021
TAXABLE STATUS DATE-MAR 01, 2022

TAX MAP PARCEL NUMBER	PROPERTY LOCATION & CLASS	ASSESSMENT	EXEMPTION CODE	COUNTY	TOWN	TAX AMOUNT
CURRENT OWNERS NAME	SCHOOL DISTRICT	LAND	TAX DESCRIPTION	TAXABLE VALUE		
CURRENT OWNERS ADDRESS	PARCEL SIZE/GRID COORD	TOTAL	SPECIAL DISTRICTS			
***** 6.00-1-5 *****						
6.00-1-5	Co Rte 191					BILL460115
Higgins Ryan	314 Rural vac<10		County Taxable	4,000		29.24
7646 Streiff Rd	Lafargeville 224601	4,000	FD461 Orleans Fire Dist	4,000 TO		3.37
Rome, NY 13440	aka Bridge Rd	4,000	HI461 Highway Item No 1	4,000 TO		1.39
	FRNT 282.00 DPTH 73.00					
	EAST-0974852 NRTH-1579455					
	DEED BOOK 2018 PG-2699					
	FULL MARKET VALUE	4,255				
TOTAL TAX ---						34.00**
	DATE #1	02/01/23				
	AMT DUE					34.00
***** 6.00-1-6 *****						
45868	Co Rte 191					BILL460116
6.00-1-6	260 Seasonal res - WTRFNT		County Taxable	139,000		1,016.12
Seuthe Karin	Lafargeville 224601	90,000	FD461 Orleans Fire Dist	139,000 TO		117.10
Seuthe Bodo	Lake Of The Isles	139,000	HI461 Highway Item No 1	139,000 TO		48.32
7690 Mosher Rd	FRNT 52.00 DPTH 220.00		Installment Fee			35.45
Honeoye, NY 14471	EAST-0974571 NRTH-1578971					
	DEED BOOK 2013 PG-6188					
	FULL MARKET VALUE	147,872				
TOTAL TAX ---						1,181.54**
	DATE #1	02/01/23	DATE #2	03/31/23	DATE #3	05/31/23
	AMT DUE	429.31	AMT DUE	393.84	AMT DUE	393.84
***** 6.00-1-7 *****						
45872	Co Rte 191					BILL460117
6.00-1-7	260 Seasonal res - WTRFNT		County Taxable	135,000		986.88
Laurer Robert M	Lafargeville 224601	95,000	FD461 Orleans Fire Dist	135,000 TO		113.73
Laurer Carmella Z	Lake Of The Isles	135,000	HI461 Highway Item No 1	135,000 TO		46.93
659 Danville Cir	FRNT 54.00 DPTH 243.00		Installment Fee			34.43
West Melbourne, FL 32904	EAST-0974624 NRTH-1578986					
	DEED BOOK 923 PG-00907					
	FULL MARKET VALUE	143,617				
TOTAL TAX ---						1,147.54**
	DATE #1	02/01/23	DATE #2	03/31/23	DATE #3	05/31/23
	AMT DUE	416.95	AMT DUE	382.51	AMT DUE	382.51
***** 6.00-1-8 *****						
45890	Co Rte 191					BILL460118
6.00-1-8	260 Seasonal res - WTRFNT		County Taxable	272,300		1,990.58
Butrym Trust Ralph	Lafargeville 224601	242,000	FD461 Orleans Fire Dist	272,300 TO		229.40
Butrym Trust Frances	Lake Of The Isles	272,300	HI461 Highway Item No 1	272,300 TO		94.65
878 Coquina Dr E	Lf Us R & F Butrym		Installment Fee			69.44
Daytona Beach, FL 32117-4137	FRNT 170.00 DPTH 266.00					
	EAST-0974725 NRTH-1579031					
	DEED BOOK 2003 PG-19466					
	FULL MARKET VALUE	289,681				
TOTAL TAX ---						2,314.63**
	DATE #1	02/01/23	DATE #2	03/31/23	DATE #3	05/31/23
	AMT DUE	840.99	AMT DUE	771.54	AMT DUE	771.54

STATE OF NEW YORK
COUNTY - Jefferson
TOWN - Orleans
SWIS - 224600

2 0 2 3 T O W N T A X R O L L
T A X A B L E SECTION OF THE ROLL - 1
TAX MAP NUMBER SEQUENCE
UNIFORM PERCENT OF VALUE IS 094.00

PAGE 32
VALUATION DATE-JUL 01, 2021
TAXABLE STATUS DATE-MAR 01, 2022

TAX MAP PARCEL NUMBER	PROPERTY LOCATION & CLASS	ASSESSMENT	EXEMPTION CODE	COUNTY	TOWN	TAX AMOUNT
CURRENT OWNERS NAME	SCHOOL DISTRICT	LAND	TAX DESCRIPTION			
CURRENT OWNERS ADDRESS	PARCEL SIZE/GRID COORD	TOTAL	SPECIAL DISTRICTS			
***** 6.00-1-9 *****						
6.00-1-9	Wellesley Is					BILL460119
Rice Robert John	311 Res vac land - WTRFNT		County Taxable	71,200		520.49
PO Box 1	Lafargeville 224601	71,200	FD461 Orleans Fire Dist	71,200	TO	59.98
Seneca Castle, NY 14547	Deer Pt	71,200	HI461 Highway Item No 1	71,200	TO	24.75
	ACRES 1.00		Installment Fee			18.16
	EAST-0978455 NRTH-1578615					
	FULL MARKET VALUE	75,745				
TOTAL TAX --- 605.22**						
	DATE #1	02/01/23	DATE #2	03/31/23	DATE #3	05/31/23
	AMT DUE	219.90	AMT DUE	201.74	AMT DUE	201.74
***** 6.00-1-10 *****						
6.00-1-10	45754 Deer Pt					BILL460120
Vanliew Joseph R	260 Seasonal res - WTRFNT		County Taxable	186,000		1,359.70
Vanliew Sarah E	Lafargeville 224601	157,300	FD461 Orleans Fire Dist	186,000	TO	156.69
5205 Dodier Dr	Wellesley Island	186,000	HI461 Highway Item No 1	186,000	TO	64.65
Weedsport, NY 13166	ACRES 0.86		Installment Fee			47.43
	EAST-0978261 NRTH-1578382					
	DEED BOOK 2022 PG-5570					
	FULL MARKET VALUE	197,872				
TOTAL TAX --- 1,581.04**						
	DATE #1	02/01/23	DATE #2	03/31/23	DATE #3	05/31/23
	AMT DUE	574.45	AMT DUE	527.01	AMT DUE	527.01
***** 6.00-1-12 *****						
6.00-1-12	45627 Lake of the Isles					BILL460121
Klopfer Trustee Paul L	260 Seasonal res - WTRFNT		County Taxable	125,400		916.70
Klopfer Family Trust	Lafargeville 224601	77,600	FD461 Orleans Fire Dist	125,400	TO	105.64
3509 Linda Ln	Wellesley Island	125,400	HI461 Highway Item No 1	125,400	TO	43.59
Baldwinsville, NY 13027	FRNT 200.00 DPTH 200.00		Installment Fee			31.98
	EAST-0978447 NRTH-1577559					
	DEED BOOK 2021 PG-6281					
	FULL MARKET VALUE	133,404				
TOTAL TAX --- 1,065.93**						
	DATE #1	02/01/23	DATE #2	03/31/23	DATE #3	05/31/23
	AMT DUE	387.29	AMT DUE	355.31	AMT DUE	355.31
***** 6.00-1-13 *****						
6.00-1-13	45611 Lake of the Isles					BILL460122
Smith Sheila Parkes	260 Seasonal res - WTRFNT		County Taxable	81,800		597.98
Smith Donald J	Lafargeville 224601	51,800	FD461 Orleans Fire Dist	81,800	TO	68.91
PO Box 78	FRNT 100.00 DPTH 200.00	81,800	HI461 Highway Item No 1	81,800	TO	28.43
Wellesley Island, NY 13640	EAST-0978266 NRTH-1577388		Installment Fee			20.86
	DEED BOOK 2022 PG-1844					
	FULL MARKET VALUE	87,021				
TOTAL TAX --- 695.32**						
	DATE #1	02/01/23	DATE #2	03/31/23	DATE #3	05/31/23
	AMT DUE	252.64	AMT DUE	231.77	AMT DUE	231.77

STATE OF NEW YORK
COUNTY - Jefferson
TOWN - Orleans
SWIS - 224600

2 0 2 3 T O W N T A X R O L L
T A X A B L E SECTION OF THE ROLL - 1
TAX MAP NUMBER SEQUENCE
UNIFORM PERCENT OF VALUE IS 094.00

PAGE 33
VALUATION DATE-JUL 01, 2021
TAXABLE STATUS DATE-MAR 01, 2022

TAX MAP PARCEL NUMBER	PROPERTY LOCATION & CLASS	ASSESSMENT	EXEMPTION CODE	COUNTY	TOWN	TAX AMOUNT
CURRENT OWNERS NAME	SCHOOL DISTRICT	LAND	TAX DESCRIPTION			
CURRENT OWNERS ADDRESS	PARCEL SIZE/GRID COORD	TOTAL	SPECIAL DISTRICTS			
***** 6.00-1-14 *****						
6.00-1-14	Wellesley Is					BILL460123
Widay Andrew M III	260 Seasonal res - WTRFNT		County Taxable	99,100		724.44
3480 Millwater Xing	Lafargeville 224601	54,100	FD461 Orleans Fire Dist	99,100 TO		83.49
Dacula, GA 30019	Lake Of The Isles	99,100	HI461 Highway Item No 1	99,100 TO		34.45
	799		Installment Fee			25.27
	FRNT 100.00 DPTH 200.00					
	EAST-0978333 NRTH-1577455					
	DEED BOOK 1835 PG-300					
	FULL MARKET VALUE	105,426				
			TOTAL TAX ---			842.38**
			DATE #1 02/01/23 DATE #2 03/31/23 DATE #3 05/31/23			
			AMT DUE 306.07 AMT DUE 280.79 AMT DUE 280.79			
***** 6.00-1-15 *****						
45601 Lake of the Isles						BILL460124
6.00-1-15	260 Seasonal res - WTRFNT		County Taxable	80,100		585.55
DeRycke Jessica A	Lafargeville 224601	51,800	FD461 Orleans Fire Dist	80,100 TO		67.48
Weigelt Rachel E	FRNT 100.00 DPTH 200.00	80,100	HI461 Highway Item No 1	80,100 TO		27.84
56 Weller Rd	EAST-0978125 NRTH-1577245		Installment Fee			20.43
Fulton, NY 13069	DEED BOOK 2020 PG-1740					
	FULL MARKET VALUE	85,213				
			TOTAL TAX ---			680.87**
			DATE #1 02/01/23 DATE #2 03/31/23 DATE #3 05/31/23			
			AMT DUE 247.40 AMT DUE 226.95 AMT DUE 226.95			
***** 6.00-1-16.1 *****						
6.00-1-16.1	N of Co Rte 100					BILL460125
Zahos George A	322 Rural vac>10		County Taxable	15,500		113.31
Zahos Kathryn	Lafargeville 224601	15,500	FD461 Orleans Fire Dist	15,500 TO		13.06
389 Martinsville Rd	Wellesley Island	15,500	HI461 Highway Item No 1	15,500 TO		5.39
Basking Ridge, NJ 07920	ACRES 15.50		Installment Fee			3.95
	EAST-0978180 NRTH-1576920					
	FULL MARKET VALUE	16,489				
			TOTAL TAX ---			131.76**
			DATE #1 02/01/23 DATE #2 03/31/23 DATE #3 05/31/23			
			AMT DUE 47.87 AMT DUE 43.92 AMT DUE 43.92			
***** 6.00-1-16.2 *****						
6.00-1-16.2	Lake of the Isles					BILL460126
Flick Vicki	260 Seasonal res - WTRFNT		County Taxable	42,800		312.88
25843 Number Six Rd	Lafargeville 224601	42,800	FD461 Orleans Fire Dist	42,800 TO		36.06
Redwood, NY 13679	Wellesley Island	42,800	HI461 Highway Item No 1	42,800 TO		14.88
	FRNT 225.00 DPTH 150.00		Installment Fee			10.91
	EAST-0978548 NRTH-1577714					
	DEED BOOK 2011 PG-11456					
	FULL MARKET VALUE	45,532				
			TOTAL TAX ---			363.82**
			DATE #1 02/01/23 DATE #2 03/31/23 DATE #3 05/31/23			
			AMT DUE 132.19 AMT DUE 121.27 AMT DUE 121.27			

STATE OF NEW YORK
COUNTY - Jefferson
TOWN - Orleans
SWIS - 224600

2 0 2 3 T O W N T A X R O L L
T A X A B L E SECTION OF THE ROLL - 1
TAX MAP NUMBER SEQUENCE
UNIFORM PERCENT OF VALUE IS 094.00

PAGE 34
VALUATION DATE-JUL 01, 2021
TAXABLE STATUS DATE-MAR 01, 2022

TAX MAP PARCEL NUMBER	PROPERTY LOCATION & CLASS	ASSESSMENT	EXEMPTION CODE	COUNTY	TOWN	TAX AMOUNT
CURRENT OWNERS NAME	SCHOOL DISTRICT	LAND	TAX DESCRIPTION			
CURRENT OWNERS ADDRESS	PARCEL SIZE/GRID COORD	TOTAL	SPECIAL DISTRICTS			
***** 6.00-1-16.3 *****						
45579	Lake of the Isles			6.00-1-16.3		BILL460127
6.00-1-16.3	311 Res vac land - WTRFNT		County Taxable		60,000	438.61
Macfarland Craig	Lafargeville 224601	60,000	School Relevy			583.01
Macfarland Michelle Rene	Wellesley Island	60,000	FD461 Orleans Fire Dist	60,000	TO	50.55
4917 SE Jewell Ct	ACRES 3.40		HI461 Highway Item No 1	60,000	TO	20.86
Stuart, FL 34997	EAST-0977652 NRTH-1576986		Installment Fee			32.79
	DEED BOOK 2004 PG-9198					
	FULL MARKET VALUE	63,830				
TOTAL TAX ---						1,093.03**
	DATE #1	02/01/23	DATE #2	03/31/23	DATE #3	05/31/23
	AMT DUE	397.14	AMT DUE	364.34	AMT DUE	364.34
***** 6.00-1-16.4 *****						
45605	Lake of the Isles			6.00-1-16.4		BILL460128
6.00-1-16.4	311 Res vac land - WTRFNT		County Taxable		34,200	250.01
Pecha Kyle T	Lafargeville 224601	34,200	FD461 Orleans Fire Dist	34,200	TO	28.81
Pecha Megan M	FRNT 100.00 DPTH 154.00	34,200	HI461 Highway Item No 1	34,200	TO	11.89
3 Marion Ave	EAST-0978185 NRTH-1577335		Installment Fee			8.72
Pulaski, NY 13142	DEED BOOK 2021 PG-18676					
	FULL MARKET VALUE	36,383				
TOTAL TAX ---						290.71**
	DATE #1	02/01/23	DATE #2	03/31/23	DATE #3	05/31/23
	AMT DUE	105.63	AMT DUE	96.90	AMT DUE	96.90
***** 6.00-1-18 *****						
44379	Co Rte 100			6.00-1-18		BILL460129
6.00-1-18	270 Mfg housing		County Taxable		57,000	416.68
Chamberlain Melissa Lockrow	Lafargeville 224601	30,100	FD461 Orleans Fire Dist	57,000	TO	48.02
5863 Fowler Rd	Wellesley Island	57,000	HI461 Highway Item No 1	57,000	TO	19.81
Memphis, NY 13112	ACRES 1.10		Installment Fee			14.54
	EAST-0978709 NRTH-1572336					
	DEED BOOK 2009 PG-11803					
	FULL MARKET VALUE	60,638				
TOTAL TAX ---						484.51**
	DATE #1	02/01/23	DATE #2	03/31/23	DATE #3	05/31/23
	AMT DUE	176.05	AMT DUE	161.50	AMT DUE	161.50
***** 6.00-1-19.1 *****						
45505	Heather Dr			6.00-1-19.1		BILL460130
6.00-1-19.1	280 Res Multiple - WTRFNT		County Taxable		1113,700	8,141.40
Howard Heather	Lafargeville 224601	695,600	FD461 Orleans Fire Dist	1113,700	TO	938.22
RR1	Lake Of The Isles	1113,700	HI461 Highway Item No 1	1113,700	TO	387.13
44 Old River Rd	ACRES 25.74		Installment Fee			284.00
Rockport Ontario, Canada K0E1V	EAST-0977661 NRTH-1576245					
	DEED BOOK 1274 PG-247					
	FULL MARKET VALUE	1184,787				
TOTAL TAX ---						9,466.75**
	DATE #1	02/01/23	DATE #2	03/31/23	DATE #3	05/31/23
	AMT DUE	3,439.59	AMT DUE	3,155.58	AMT DUE	3,155.58

STATE OF NEW YORK
COUNTY - Jefferson
TOWN - Orleans
SWIS - 224600

2 0 2 3 T O W N T A X R O L L
T A X A B L E SECTION OF THE ROLL - 1
TAX MAP NUMBER SEQUENCE
UNIFORM PERCENT OF VALUE IS 094.00

PAGE 35
VALUATION DATE-JUL 01, 2021
TAXABLE STATUS DATE-MAR 01, 2022

TAX MAP PARCEL NUMBER	PROPERTY LOCATION & CLASS	ASSESSMENT	EXEMPTION CODE	COUNTY	TOWN	TAX AMOUNT
CURRENT OWNERS NAME	SCHOOL DISTRICT	LAND	TAX DESCRIPTION			
CURRENT OWNERS ADDRESS	PARCEL SIZE/GRID COORD	TOTAL	SPECIAL DISTRICTS			
***** 6.00-1-19.2 *****						
45477 Heather Dr						BILL460131
6.00-1-19.2	210 1 Family Res		VET WAR CT 41121	11,280	11,280	
DiTrinco Susanne	Lafargeville 224601	67,600	County Taxable	213,720		1,562.34
45477 Heather Dr	ACRES 2.06	225,000	FD461 Orleans Fire Dist	225,000	TO	189.55
Wellesley Island, NY 13640	EAST-0977306 NRTH-1576356		HI461 Highway Item No 1	225,000	TO	78.21
	DEED BOOK 1853 PG-84		Installment Fee			54.90
	FULL MARKET VALUE	239,362				
TOTAL TAX --- 1,830.10**						
	DATE #1 02/01/23	DATE #2 03/31/23	DATE #3 05/31/23			
	AMT DUE 664.94	AMT DUE 610.03	AMT DUE 610.03			
***** 6.00-1-20 *****						
45533 Lake of the Isles						BILL460132
6.00-1-20	260 Seasonal res - WTRFNT		County Taxable	475,000		3,472.36
Powers Brian	Lafargeville 224601	245,000	FD461 Orleans Fire Dist	475,000	TO	400.16
Powers Alexis	Wellesley Island	475,000	HI461 Highway Item No 1	475,000	TO	165.11
1519 Buck Creek Dr	Lake Of The Isles		Installment Fee			121.13
Yardley, PA 19067	ACRES 0.93					
	EAST-0977225 NRTH-1576952					
	DEED BOOK 2010 PG-18296					
	FULL MARKET VALUE	505,319				
TOTAL TAX --- 4,037.63**						
	DATE #1 02/01/23	DATE #2 03/31/23	DATE #3 05/31/23			
	AMT DUE 1,467.02	AMT DUE 1,345.87	AMT DUE 1,345.87			
***** 6.00-1-21 *****						
45575 Hideaway Is						BILL460133
6.00-1-21	260 Seasonal res - WTRFNT		County Taxable	299,900		2,192.34
Fahning William	Lafargeville 224601	144,900	FD461 Orleans Fire Dist	299,900	TO	252.65
Fahning Robin L	Lake Of The Isles	299,900	HI461 Highway Item No 1	299,900	TO	104.25
2132 Tuscarora Rd	ACRES 0.50		Installment Fee			76.48
Niagara Falls, NY 14304	EAST-0977572 NRTH-1577187					
	DEED BOOK 1877 PG-151					
	FULL MARKET VALUE	319,043				
TOTAL TAX --- 2,549.24**						
	DATE #1 02/01/23	DATE #2 03/31/23	DATE #3 05/31/23			
	AMT DUE 926.24	AMT DUE 849.74	AMT DUE 849.74			
***** 6.00-1-28.2 *****						
44717 Cross Island Rd						BILL460134
6.00-1-28.2	270 Mfg housing		County Taxable	79,400		580.43
Goodfriend Patricia A	Lafargeville 224601	21,000	School Relevy			771.52
44717 Cross Island Rd	Wellesley Island	79,400	FD461 Orleans Fire Dist	79,400	TO	66.89
Wellesley Island, NY 13640	ACRES 1.47		HI461 Highway Item No 1	79,400	TO	27.60
	EAST-0968973 NRTH-1572374		Installment Fee			43.39
	DEED BOOK 2017 PG-19054					
	FULL MARKET VALUE	84,468				
TOTAL TAX --- 1,446.44**						
	DATE #1 02/01/23	DATE #2 03/31/23	DATE #3 05/31/23			
	AMT DUE 525.55	AMT DUE 482.14	AMT DUE 482.14			

STATE OF NEW YORK
 COUNTY - Jefferson
 TOWN - Orleans
 SWIS - 224600

2 0 2 3 T O W N T A X R O L L
 T A X A B L E SECTION OF THE ROLL - 1
 TAX MAP NUMBER SEQUENCE
 UNIFORM PERCENT OF VALUE IS 094.00

PAGE 36
 VALUATION DATE-JUL 01, 2021
 TAXABLE STATUS DATE-MAR 01, 2022

TAX MAP PARCEL NUMBER	PROPERTY LOCATION & CLASS	ASSESSMENT	EXEMPTION CODE	COUNTY	TOWN	TAX AMOUNT
CURRENT OWNERS NAME	SCHOOL DISTRICT	LAND	TAX DESCRIPTION	TAXABLE VALUE		
CURRENT OWNERS ADDRESS	PARCEL SIZE/GRID COORD	TOTAL	SPECIAL DISTRICTS			
6.00-1-29.1	44951 Co Rte 191			6.00-1-29.1		BILL460135
Anchor Development LLC	447 Truck termnl		County Taxable	686,000		5,014.82
c/o Joe Durand	Lafargeville 224601	57,000	FD461 Orleans Fire Dist	686,000 TO		577.91
4185 South Street Rd	Wellesley Island	686,000	HI461 Highway Item No 1	686,000 TO		238.46
Mancellus, NY 13108	Lot 1 & 2		Installment Fee			174.94
	ACRES 19.13					
	EAST-0970865 NRTH-1573561					
	DEED BOOK 1647 PG-76					
	FULL MARKET VALUE	729,787				
			TOTAL TAX ---			5,831.19**
			DATE #1 02/01/23 DATE #2 03/31/23 DATE #3 05/31/23			
			AMT DUE 2,118.67 AMT DUE 1,943.73 AMT DUE 1,943.73			
6.00-1-30	44385/422 Cross Island Rd			6.00-1-30		BILL460136
Huntley Marion R	240 Rural res		County Taxable	302,000		2,207.69
44385 Cross Island Rd	Lafargeville 224601	107,300	FD461 Orleans Fire Dist	302,000 TO		254.42
Fineview, NY 13640	Wellesley Island	302,000	HI461 Highway Item No 1	302,000 TO		104.98
	ACRES 134.50		Installment Fee			77.01
	EAST-0972041 NRTH-1573006					
	FULL MARKET VALUE	321,277				
			TOTAL TAX ---			2,567.09**
			DATE #1 02/01/23 DATE #2 03/31/23 DATE #3 05/31/23			
			AMT DUE 932.72 AMT DUE 855.69 AMT DUE 855.69			
6.00-1-31	44301 Cross Island Rd			6.00-1-31		BILL460137
Friedman Baker Danida	170 Nursery		County Taxable	241,900		1,768.34
44301 Cross Island Rd	Lafargeville 224601	49,000	FD461 Orleans Fire Dist	241,900 TO		203.79
Wellesley Island, NY 13640	Wellesley Island	241,900	HI461 Highway Item No 1	241,900 TO		84.09
	ACRES 102.30		Installment Fee			61.69
	EAST-0971777 NRTH-1571180					
	DEED BOOK 2005 PG-558					
	FULL MARKET VALUE	257,340				
			TOTAL TAX ---			2,056.22**
			DATE #1 02/01/23 DATE #2 03/31/23 DATE #3 05/31/23			
			AMT DUE 747.11 AMT DUE 685.40 AMT DUE 685.40			
6.00-1-32.1	44177 Cross Island Rd			6.00-1-32.1		BILL460138
Sheeder-Nunn Hilary	312 Vac w/imprv		County Taxable	123,700		904.28
525 Riverside Dr	Lafargeville 224601	115,700	FD461 Orleans Fire Dist	123,700 TO		104.21
Clayton, NY 13624	Wellesley Island	123,700	HI461 Highway Item No 1	123,700 TO		43.00
	ACRES 213.19		Installment Fee			31.54
	EAST-0970624 NRTH-1568228					
	DEED BOOK 2010 PG-4539					
	FULL MARKET VALUE	131,596				
			TOTAL TAX ---			1,051.49**
			DATE #1 02/01/23 DATE #2 03/31/23 DATE #3 05/31/23			
			AMT DUE 382.05 AMT DUE 350.49 AMT DUE 350.49			

STATE OF NEW YORK
 COUNTY - Jefferson
 TOWN - Orleans
 SWIS - 224600

2 0 2 3 T O W N T A X R O L L
 T A X A B L E SECTION OF THE ROLL - 1
 TAX MAP NUMBER SEQUENCE
 UNIFORM PERCENT OF VALUE IS 094.00

PAGE 37
 VALUATION DATE-JUL 01, 2021
 TAXABLE STATUS DATE-MAR 01, 2022

TAX MAP PARCEL NUMBER	PROPERTY LOCATION & CLASS	ASSESSMENT	EXEMPTION CODE	COUNTY	TOWN	TAX AMOUNT
CURRENT OWNERS NAME	SCHOOL DISTRICT	LAND	TAX DESCRIPTION			
CURRENT OWNERS ADDRESS	PARCEL SIZE/GRID COORD	TOTAL	SPECIAL DISTRICTS			
6.00-1-32.2	44143 Cross Island Rd			6.00-1-32.2		BILL460139
Roberts Denise	210 1 Family Res		County Taxable			875.77
Roberts David W	Lafargeville 224601	30,500	FD461 Orleans Fire Dist			100.92
16238 Wind View Ln	Wellesley Island	119,800	HI461 Highway Item No 1			41.64
Winter Garden, FL 34787	ACRES 1.53		Installment Fee			30.55
	EAST-0972285 NRTH-1569932					
	DEED BOOK 2018 PG-13721					
	FULL MARKET VALUE	127,447				
TOTAL TAX ---						1,018.33**
	DATE #1	02/01/23	DATE #2	03/31/23	DATE #3	05/31/23
	AMT DUE	370.00	AMT DUE	339.44	AMT DUE	339.44
6.00-1-33.11	Cross Island Rd			6.00-1-33.11		BILL460140
Essig Benjamin	330 Vacant comm		County Taxable			292.41
PO Box 448	Lafargeville 224601	40,000	FD461 Orleans Fire Dist			33.70
Parish, NY 13131	ACRES 13.05	40,000	HI461 Highway Item No 1			13.90
	EAST-0973940 NRTH-1569490		Installment Fee			10.20
	DEED BOOK 2020 PG-10967					
	FULL MARKET VALUE	42,553				
TOTAL TAX ---						340.01**
	DATE #1	02/01/23	DATE #2	03/31/23	DATE #3	05/31/23
	AMT DUE	123.55	AMT DUE	113.33	AMT DUE	113.33
6.00-1-33.12	Cross Island Rd			6.00-1-33.12		BILL460141
Pesarcik Gary	311 Res vac land		County Taxable			164.48
Pesarcik Alison	Lafargeville 224601	22,500	FD461 Orleans Fire Dist			18.95
91 Chapman Rd	ACRES 5.62	22,500	HI461 Highway Item No 1			7.82
Lake Ariel, PA 18436	EAST-0973730 NRTH-1569600		Installment Fee			5.74
	DEED BOOK 2007 PG-15900					
	FULL MARKET VALUE	23,936				
TOTAL TAX ---						191.25**
	DATE #1	02/01/23	DATE #2	03/31/23	DATE #3	05/31/23
	AMT DUE	69.49	AMT DUE	63.75	AMT DUE	63.75
6.00-1-33.2	43815/819 Co Rte 100			6.00-1-33.2		BILL460142
Durand Bros LLC	486 Mini-mart		County Taxable			3,083.46
47625 Co Rte 1	Lafargeville 224601	34,100	FD461 Orleans Fire Dist			355.34
Redwood, NY 13679	Wellesley Island	421,800	HI461 Highway Item No 1			146.62
	ACRES 1.66		Installment Fee			107.56
	EAST-0974147 NRTH-1568572					
	DEED BOOK 2022 PG-9844					
	FULL MARKET VALUE	448,723				
TOTAL TAX ---						3,585.42**
	DATE #1	02/01/23	DATE #2	03/31/23	DATE #3	05/31/23
	AMT DUE	1,302.70	AMT DUE	1,195.14	AMT DUE	1,195.14

STATE OF NEW YORK
COUNTY - Jefferson
TOWN - Orleans
SWIS - 224600

2 0 2 3 T O W N T A X R O L L
T A X A B L E SECTION OF THE ROLL - 1
TAX MAP NUMBER SEQUENCE
UNIFORM PERCENT OF VALUE IS 094.00

PAGE 38
VALUATION DATE-JUL 01, 2021
TAXABLE STATUS DATE-MAR 01, 2022

TAX MAP PARCEL NUMBER	PROPERTY LOCATION & CLASS	ASSESSMENT	EXEMPTION CODE	COUNTY	TOWN	TAX AMOUNT
CURRENT OWNERS NAME	SCHOOL DISTRICT	LAND	TAX DESCRIPTION			
CURRENT OWNERS ADDRESS	PARCEL SIZE/GRID COORD	TOTAL	SPECIAL DISTRICTS			
***** 6.00-1-33.3 *****						
44027	Cross Island Rd			6.00-1-33.3		BILL460143
6.00-1-33.3	210 1 Family Res		County Taxable		70,000	511.72
Burns Steven L	Lafargeville 224601	31,100	School Relevy			388.77
44027 Cross Island Rd	Wellesley Island	70,000	FD461 Orleans Fire Dist		70,000 TO	58.97
Fineview, NY 13640	ACRES 2.10		HI461 Highway Item No 1		70,000 TO	24.33
	EAST-0972848 NRTH-1569177		Installment Fee			29.51
	FULL MARKET VALUE	74,468				
TOTAL TAX ---						983.79**
	DATE #1	02/01/23	DATE #2	03/31/23	DATE #3	05/31/23
	AMT DUE	357.44	AMT DUE	327.93	AMT DUE	327.93
***** 6.00-1-33.4 *****						
43569	Co Rte 100			6.00-1-33.4		BILL460144
6.00-1-33.4	210 1 Family Res		County Taxable		156,000	1,140.40
Hellings Dana	Lafargeville 224601	33,400	FD461 Orleans Fire Dist		156,000 TO	131.42
PO Box 635	Wellesley Island	156,000	HI461 Highway Item No 1		156,000 TO	54.23
Thousand Island Park, NY 13692	ACRES 4.35 BANK 550		Installment Fee			39.78
	EAST-0973174 NRTH-1566932					
	DEED BOOK 2007 PG-8998					
	FULL MARKET VALUE	165,957				
TOTAL TAX ---						1,326.05**
	DATE #1	02/01/23	DATE #2	03/31/23	DATE #3	05/31/23
	AMT DUE	481.81	AMT DUE	442.01	AMT DUE	442.01
***** 6.00-1-33.5 *****						
44051	Cross Island Rd			6.00-1-33.5		BILL460145
6.00-1-33.5	210 1 Family Res		County Taxable		255,000	1,864.11
Pelland Gary M	Lafargeville 224601	31,100	FD461 Orleans Fire Dist		255,000 TO	214.82
Pelland Holly B	ACRES 2.08	255,000	HI461 Highway Item No 1		255,000 TO	88.64
44051 Crosss Island Rd	EAST-0972786 NRTH-1569288		Installment Fee			65.03
Wellesley Island, NY 13640	DEED BOOK 2012 PG-7800					
	FULL MARKET VALUE	271,277				
TOTAL TAX ---						2,167.57**
	DATE #1	02/01/23	DATE #2	03/31/23	DATE #3	05/31/23
	AMT DUE	787.56	AMT DUE	722.52	AMT DUE	722.52
***** 6.00-1-33.61 *****						
	Cross Island Rd			6.00-1-33.61		BILL460146
6.00-1-33.61	314 Rural vac<10		County Taxable		12,700	92.84
Sheeder Nunn Hilary A	Lafargeville 224601	12,700	FD461 Orleans Fire Dist		12,700 TO	10.70
525 Riverside Dr	ACRES 0.68	12,700	HI461 Highway Item No 1		12,700 TO	4.41
Clayton, NY 13624	EAST-0972541 NRTH-1569771		Installment Fee			3.24
	DEED BOOK 2010 PG-4110					
	FULL MARKET VALUE	13,511				
TOTAL TAX ---						107.95**
	DATE #1	02/01/23	DATE #2	03/31/23	DATE #3	05/31/23
	AMT DUE	39.23	AMT DUE	35.98	AMT DUE	35.98

STATE OF NEW YORK
COUNTY - Jefferson
TOWN - Orleans
SWIS - 224600

2 0 2 3 T O W N T A X R O L L
T A X A B L E SECTION OF THE ROLL - 1
TAX MAP NUMBER SEQUENCE
UNIFORM PERCENT OF VALUE IS 094.00

PAGE 39
VALUATION DATE-JUL 01, 2021
TAXABLE STATUS DATE-MAR 01, 2022

TAX MAP PARCEL NUMBER	PROPERTY LOCATION & CLASS	ASSESSMENT	EXEMPTION CODE	COUNTY	TOWN	TAX AMOUNT
CURRENT OWNERS NAME	SCHOOL DISTRICT	LAND	TAX DESCRIPTION			
CURRENT OWNERS ADDRESS	PARCEL SIZE/GRID COORD	TOTAL	SPECIAL DISTRICTS			
***** 6.00-1-33.62 *****						
44069	Cross Island Rd					BILL460147
6.00-1-33.62	484 1 use sm bld		County Taxable	93,000		679.85
Rosie Rue Properties LLC	Lafargeville 224601	33,600	FD461 Orleans Fire Dist	93,000 TO		78.35
PO Box 271	ACRES 1.14	93,000	HI461 Highway Item No 1	93,000 TO		32.33
Wellesley Island, NY 13640	EAST-0972741 NRTH-1569419		Installment Fee			23.72
	DEED BOOK 2017 PG-3232					
	FULL MARKET VALUE	98,936				
TOTAL TAX ---						790.53**
	DATE #1	02/01/23	DATE #2	03/31/23	DATE #3	05/31/23
	AMT DUE	287.23	AMT DUE	263.51	AMT DUE	263.51
***** 6.00-1-33.63 *****						
44099	Cross Island Rd					BILL460148
6.00-1-33.63	210 1 Family Res		County Taxable	142,200		1,039.51
Curtis Patricia J	Lafargeville 224601	30,000	FD461 Orleans Fire Dist	142,200 TO		119.79
PO Box 192	ACRES 1.66	142,200	HI461 Highway Item No 1	142,200 TO		49.43
Fineview, NY 13692	EAST-0972632 NRTH-1569568		Installment Fee			36.26
	DEED BOOK 2005 PG-16027					
	FULL MARKET VALUE	151,277				
TOTAL TAX ---						1,208.73**
	DATE #1	02/01/23	DATE #2	03/31/23	DATE #3	05/31/23
	AMT DUE	439.17	AMT DUE	402.91	AMT DUE	402.91
***** 6.00-1-33.7 *****						
44001	Cross Island Rd					BILL460149
6.00-1-33.7	210 1 Family Res		County Taxable	100,000		731.02
Hildenbrand Audrey P	Lafargeville 224601	23,000	FD461 Orleans Fire Dist	100,000 TO		84.24
Hildenbrand-Burns Susan E	Wellesley Island	100,000	HI461 Highway Item No 1	100,000 TO		34.76
44001 Cross Is Rd	ACRES 7.29		Installment Fee			25.50
Fineview, NY 13640	EAST-0972970 NRTH-1568932					
	DEED BOOK 1328 PG-329					
	FULL MARKET VALUE	106,383				
TOTAL TAX ---						850.02**
	DATE #1	02/01/23	DATE #2	03/31/23	DATE #3	05/31/23
	AMT DUE	308.84	AMT DUE	283.34	AMT DUE	283.34
***** 6.00-1-33.8 *****						
44034	Cross Island Rd					BILL460150
6.00-1-33.8	270 Mfg housing		County Taxable	57,200		418.15
Pesarcik Gary L	Lafargeville 224601	26,300	FD461 Orleans Fire Dist	57,200 TO		48.19
Heier Alison	FRNT 150.00 DPTH 200.00	57,200	HI461 Highway Item No 1	57,200 TO		19.88
91 Chapman Rd	EAST-0973209 NRTH-1569468		Installment Fee			14.59
Lake Ariel, PA 18436	DEED BOOK 1743 PG-25					
	FULL MARKET VALUE	60,851				
TOTAL TAX ---						486.22**
	DATE #1	02/01/23	DATE #2	03/31/23	DATE #3	05/31/23
	AMT DUE	176.67	AMT DUE	162.07	AMT DUE	162.07

STATE OF NEW YORK
 COUNTY - Jefferson
 TOWN - Orleans
 SWIS - 224600

2 0 2 3 T O W N T A X R O L L
 T A X A B L E SECTION OF THE ROLL - 1
 TAX MAP NUMBER SEQUENCE
 UNIFORM PERCENT OF VALUE IS 094.00

PAGE 40
 VALUATION DATE-JUL 01, 2021
 TAXABLE STATUS DATE-MAR 01, 2022

TAX MAP PARCEL NUMBER	PROPERTY LOCATION & CLASS	ASSESSMENT	EXEMPTION CODE	COUNTY	TOWN	TAX AMOUNT
CURRENT OWNERS NAME	SCHOOL DISTRICT	LAND	TAX DESCRIPTION			
CURRENT OWNERS ADDRESS	PARCEL SIZE/GRID COORD	TOTAL	SPECIAL DISTRICTS			
6.00-1-33.91	Co Rte 100			6.00-1-33.91		BILL460151
Thune Frederick W	323 Vacant rural		County Taxable			204.69
Thune Janette I	Lafargeville 224601	28,000	FD461 Orleans Fire Dist			23.59
221 Centre St	Caskinette Sub'd-Lot 3	28,000	HI461 Highway Item No 1			9.73
Cape Vincent, NY 13618	ACRES 14.00		Installment Fee			7.14
	EAST-0973200 NRTH-1567500					
	DEED BOOK 2010 PG-8220					
	FULL MARKET VALUE	29,787				
TOTAL TAX ---						238.01**
	DATE #1	02/01/23	DATE #2	03/31/23	DATE #3	05/31/23
	AMT DUE	86.49	AMT DUE	79.33	AMT DUE	79.33
***** 6.00-1-33.92 *****						
6.00-1-33.92	43965 Cross Island Rd			6.00-1-33.92		BILL460152
Sullivan Patrick	312 Vac w/imprv		County Taxable			219.31
Sullivan Meredith	Lafargeville 224601	28,000	FD461 Orleans Fire Dist			25.27
544 Merrick St	Lot 1	30,000	HI461 Highway Item No 1			10.43
Clayton, NY 13624	ACRES 13.75		Installment Fee			7.65
	EAST-0973186 NRTH-1568558					
	DEED BOOK 2010 PG-4022					
	FULL MARKET VALUE	31,915				
TOTAL TAX ---						255.01**
	DATE #1	02/01/23	DATE #2	03/31/23	DATE #3	05/31/23
	AMT DUE	92.66	AMT DUE	85.00	AMT DUE	85.00
***** 6.00-1-33.93 *****						
6.00-1-33.93	Co Rte 100			6.00-1-33.93		BILL460153
Rodriguez Peter M	323 Vacant rural		County Taxable			219.31
Rodriguez Brenda S	Lafargeville 224601	30,000	FD461 Orleans Fire Dist			25.27
301 Hickory Ridge Rd	Caskintte Sub'd-Lot 2	30,000	HI461 Highway Item No 1			10.43
Newport, PA 17074	ACRES 15.88		Installment Fee			7.65
	EAST-0973600 NRTH-1568100					
	DEED BOOK 2010 PG-7692					
	FULL MARKET VALUE	31,915				
TOTAL TAX ---						255.01**
	DATE #1	02/01/23	DATE #2	03/31/23	DATE #3	05/31/23
	AMT DUE	92.66	AMT DUE	85.00	AMT DUE	85.00
***** 6.00-1-34.1 *****						
6.00-1-34.1	Wellesley Is			6.00-1-34.1		BILL460154
Lyng Carol A	321 Abandoned ag		County Taxable			195.91
20791 Weaver Rd	Lafargeville 224601	26,800	FD461 Orleans Fire Dist			22.58
Watertown, NY 13601	Co Rte 100	26,800	HI461 Highway Item No 1			9.32
	ACRES 19.80		Installment Fee			6.83
	EAST-0974742 NRTH-1569609					
	DEED BOOK 2011 PG-15082					
	FULL MARKET VALUE	28,511				
TOTAL TAX ---						227.81**
	DATE #1	02/01/23	DATE #2	03/31/23	DATE #3	05/31/23
	AMT DUE	82.78	AMT DUE	75.93	AMT DUE	75.93

STATE OF NEW YORK
COUNTY - Jefferson
TOWN - Orleans
SWIS - 224600

2023 TOWN TAX ROLL
TAXABLE SECTION OF THE ROLL - 1
TAX MAP NUMBER SEQUENCE
UNIFORM PERCENT OF VALUE IS 094.00

PAGE 41
VALUATION DATE-JUL 01, 2021
TAXABLE STATUS DATE-MAR 01, 2022

TAX MAP PARCEL NUMBER	PROPERTY LOCATION & CLASS	ASSESSMENT	EXEMPTION CODE	COUNTY	TOWN	TAX AMOUNT
CURRENT OWNERS NAME	SCHOOL DISTRICT	LAND	TAX DESCRIPTION			
CURRENT OWNERS ADDRESS	PARCEL SIZE/GRID COORD	TOTAL	SPECIAL DISTRICTS			
***** 6.00-1-34.2 *****						
43953	Co Rte 100			6.00-1-34.2		BILL460155
6.00-1-34.2	311 Res vac land		County Taxable			21.93
Moore Thomas I Jr	Lafargeville 224601	3,000	FD461 Orleans Fire Dist	3,000	TO	2.53
Moore Janice L	Wellesley Island	3,000	HI461 Highway Item No 1	3,000	TO	1.04
102 Woodworth Lake Rd	ACRES 0.30					
Gloversville, NY 12078	EAST-0974429 NRTH-1568878					
	DEED BOOK 1728 PG-292					
	FULL MARKET VALUE	3,191				
TOTAL TAX ---						25.50**
DATE #1 02/01/23						
AMT DUE						25.50
***** 6.00-1-35.1 *****						
	Beaver Run Dr			6.00-1-35.1		BILL460156
6.00-1-35.1	322 Rural vac>10		County Taxable			592.13
Hartman Jeremy P	Lafargeville 224601	81,000	FD461 Orleans Fire Dist	81,000	TO	68.24
Hartman Rose M	Wellesley Island	81,000	HI461 Highway Item No 1	81,000	TO	28.16
8137 Rizzo Dr	ACRES 56.65		Installment Fee			20.66
Clay, NY 13041	EAST-0973285 NRTH-1570050					
	DEED BOOK 2018 PG-15369					
PRIOR OWNER ON 3/01/2022	FULL MARKET VALUE	86,170				
Hartman Jeremy P						
TOTAL TAX ---						688.53**
DATE #1 02/01/23 DATE #2 03/31/23 DATE #3 05/31/23						
AMT DUE 250.17 AMT DUE 229.51 AMT DUE 229.51						
***** 6.00-1-35.2 *****						
44100/108	Cross Island Rd			6.00-1-35.2		BILL460157
6.00-1-35.2	484 1 use sm bld		County Taxable			1,441.58
Conger William C	Lafargeville 224601	25,700	FD461 Orleans Fire Dist	197,200	TO	166.13
Conger Donna M	ACRES 1.86	197,200	HI461 Highway Item No 1	197,200	TO	68.55
PO Box 386	EAST-0972822 NRTH-1569926		Installment Fee			50.29
Wellesley Island, NY 13646	DEED BOOK 1231 PG-256					
	FULL MARKET VALUE	209,787				
TOTAL TAX ---						1,676.26**
DATE #1 02/01/23 DATE #2 03/31/23 DATE #3 05/31/23						
AMT DUE 609.05 AMT DUE 558.75 AMT DUE 558.75						
***** 6.00-1-35.3 *****						
	Beaver Run Dr			6.00-1-35.3		BILL460158
6.00-1-35.3	311 Res vac land		County Taxable			157.90
Beyer Stephen W	Lafargeville 224601	21,600	FD461 Orleans Fire Dist	21,600	TO	18.20
Beyer Catherine L	Lots 1 & 2	21,600	HI461 Highway Item No 1	21,600	TO	7.51
PO Box 336	ACRES 2.07		Installment Fee			5.51
Ironia, NJ 07845	EAST-0973188 NRTH-1569639					
	DEED BOOK 2019 PG-17128					
	FULL MARKET VALUE	22,979				
TOTAL TAX ---						183.61**
DATE #1 02/01/23 DATE #2 03/31/23 DATE #3 05/31/23						
AMT DUE 66.72 AMT DUE 61.20 AMT DUE 61.20						

STATE OF NEW YORK
 COUNTY - Jefferson
 TOWN - Orleans
 SWIS - 224600

2 0 2 3 T O W N T A X R O L L
 T A X A B L E SECTION OF THE ROLL - 1
 TAX MAP NUMBER SEQUENCE
 UNIFORM PERCENT OF VALUE IS 094.00

PAGE 42
 VALUATION DATE-JUL 01, 2021
 TAXABLE STATUS DATE-MAR 01, 2022

TAX MAP PARCEL NUMBER	PROPERTY LOCATION & CLASS	ASSESSMENT	EXEMPTION CODE	COUNTY	TOWN	TAX AMOUNT
CURRENT OWNERS NAME	SCHOOL DISTRICT	LAND	TAX DESCRIPTION			
CURRENT OWNERS ADDRESS	PARCEL SIZE/GRID COORD	TOTAL	SPECIAL DISTRICTS			
6.00-1-35.4	18572 Beaver Run Dr			6.00-1-35.4		BILL460159
Beyer Stephen W	270 Mfg housing		County Taxable			418.15
Beyer Catherine L	Lafargeville 224601	29,700	FD461 Orleans Fire Dist			48.19
PO Box 336	Lot 3	57,200	HI461 Highway Item No 1			19.88
Ironia, NJ 07845	FRNT 203.00 DPTH 215.00		Installment Fee			14.59
	EAST-0973484 NRTH-1569744					
	DEED BOOK 1778 PG-174					
	FULL MARKET VALUE	60,851				
TOTAL TAX ---						486.22**
	DATE #1	02/01/23	DATE #2	03/31/23	DATE #3	05/31/23
	AMT DUE	176.67	AMT DUE	162.07	AMT DUE	162.07
6.00-1-35.5	18634 Beaver Run Dr			6.00-1-35.5		BILL460160
Beyer Stephen W	270 Mfg housing		County Taxable			443.00
Beyer Catherine L	Lafargeville 224601	30,100	FD461 Orleans Fire Dist			51.05
PO Box 336	Lot 4	60,600	HI461 Highway Item No 1			21.06
Ironia, NJ 07845	ACRES 1.05		Installment Fee			15.45
	EAST-0973665 NRTH-1569820					
	DEED BOOK 2019 PG-17128					
	FULL MARKET VALUE	64,468				
TOTAL TAX ---						515.11**
	DATE #1	02/01/23	DATE #2	03/31/23	DATE #3	05/31/23
	AMT DUE	187.16	AMT DUE	171.70	AMT DUE	171.70
6.00-1-35.6	Beaver Run Dr			6.00-1-35.6		BILL460161
Beyer Stephen W	311 Res vac land		County Taxable			85.53
Beyer Catherine L	Lafargeville 224601	11,700	FD461 Orleans Fire Dist			9.86
PO Box 336	Lot 5	11,700	HI461 Highway Item No 1			4.07
Ironia, NJ 07845	ACRES 5.32		Installment Fee			2.98
	EAST-0974012 NRTH-1570035					
	DEED BOOK 2019 PG-17128					
	FULL MARKET VALUE	12,447				
TOTAL TAX ---						99.46**
	DATE #1	02/01/23	DATE #2	03/31/23	DATE #3	05/31/23
	AMT DUE	36.14	AMT DUE	33.15	AMT DUE	33.15
6.00-1-35.7	18571 Beaver Run Dr			6.00-1-35.7		BILL460162
Desgrosiellier Amanda	270 Mfg housing		County Taxable			527.07
47511 Cathedral Ave	Lafargeville 224601	30,500	FD461 Orleans Fire Dist			60.74
Wellesley Island, NY 13640	ACRES 1.45	72,100	HI461 Highway Item No 1			25.06
	EAST-0973330 NRTH-1569891		Installment Fee			18.39
	DEED BOOK 2019 PG-17282					
	FULL MARKET VALUE	76,702				
TOTAL TAX ---						612.87**
	DATE #1	02/01/23	DATE #2	03/31/23	DATE #3	05/31/23
	AMT DUE	222.68	AMT DUE	204.29	AMT DUE	204.29

STATE OF NEW YORK
 COUNTY - Jefferson
 TOWN - Orleans
 SWIS - 224600

2 0 2 3 T O W N T A X R O L L
 T A X A B L E SECTION OF THE ROLL - 1
 TAX MAP NUMBER SEQUENCE
 UNIFORM PERCENT OF VALUE IS 094.00

PAGE 43
 VALUATION DATE-JUL 01, 2021
 TAXABLE STATUS DATE-MAR 01, 2022

TAX MAP PARCEL NUMBER PROPERTY LOCATION & CLASS ASSESSMENT EXEMPTION CODE-----COUNTY-----TOWN-----
 CURRENT OWNERS NAME SCHOOL DISTRICT LAND TAX DESCRIPTION TAXABLE VALUE
 CURRENT OWNERS ADDRESS PARCEL SIZE/GRID COORD TOTAL SPECIAL DISTRICTS TAX AMOUNT

***** 6.00-1-36 *****
 Co Rte 100
 6.00-1-36 311 Res vac land County Taxable 11,000 BILL460163
 Wyble Michael T Lafargeville 224601 11,000 FD461 Orleans Fire Dist 11,000 TO 80.41
 Wyble Rebecca C FRNT 216.00 DPTH 150.00 11,000 HI461 Highway Item No 1 11,000 TO 9.27
 45135 Deer Point Rd EAST-0974810 NRTH-1569315 Installment Fee 2.81
 Wellesley Island, NY 13640 DEED BOOK 2015 PG-9878
 FULL MARKET VALUE 11,702

PRIOR OWNER ON 3/01/2022
 Wyble Michael T

TOTAL TAX --- 93.50**

DATE #1 02/01/23 DATE #2 03/31/23 DATE #3 05/31/23
 AMT DUE 33.99 AMT DUE 31.16 AMT DUE 31.16

***** 6.00-1-38 *****
 45252 Gerry Is
 6.00-1-38 260 Seasonal res - WTRFNT County Taxable 112,100 BILL460164
 East Brown LLC Lafargeville 224601 62,100 FD461 Orleans Fire Dist 112,100 TO 819.48
 336 Averkill Ave Lake Of The Isles 112,100 HI461 Highway Item No 1 112,100 TO 94.44
 Rochester, NY 14620 ACRES 0.20 Installment Fee 38.97
 EAST-0971495 NRTH-1576316
 DEED BOOK 2011 PG-12161
 FULL MARKET VALUE 119,255

TOTAL TAX --- 952.89**

DATE #1 02/01/23 DATE #2 03/31/23 DATE #3 05/31/23
 AMT DUE 346.22 AMT DUE 317.63 AMT DUE 317.63

***** 6.06-1-1 *****
 18945 Deringer Dr
 6.06-1-1 210 1 Family Res - WTRFNT County Taxable 397,800 BILL460165
 D Lack Enterprises LLC Lafargeville 224601 250,000 FD461 Orleans Fire Dist 397,800 TO 2,908.01
 114 Co Rte 6 W Of Inter Rte 81 397,800 HI461 Highway Item No 1 397,800 TO 335.12
 Hammond, NY 13646 ACRES 1.02 Installment Fee 138.28
 EAST-0975068 NRTH-1584502
 DEED BOOK 2006 PG-12439
 FULL MARKET VALUE 423,191

TOTAL TAX --- 3,381.41**

DATE #1 02/01/23 DATE #2 03/31/23 DATE #3 05/31/23
 AMT DUE 1,228.59 AMT DUE 1,127.13 AMT DUE 1,127.13

***** 6.06-1-2 *****
 18957 Deringer Dr
 6.06-1-2 260 Seasonal res - WTRFNT County Taxable 301,500 BILL460166
 Schweitzer (LF Tenant) Anne Lafargeville 224601 283,000 FD461 Orleans Fire Dist 301,500 TO 2,204.03
 Schweitzer (LF Tenant) Mathias Wellesley Is 301,500 HI461 Highway Item No 1 301,500 TO 254.00
 c/o Barna Michelle A Schweitzer M & A - LF Use Installment Fee 104.80
 308 W Mountain Rd ACRES 1.90 76.88
 Wind Gap, PA 18091 EAST-0975320 NRTH-1584492
 DEED BOOK 2014 PG-8086
 FULL MARKET VALUE 320,745

TOTAL TAX --- 2,562.83**

DATE #1 02/01/23 DATE #2 03/31/23 DATE #3 05/31/23
 AMT DUE 931.17 AMT DUE 854.27 AMT DUE 854.27

STATE OF NEW YORK
COUNTY - Jefferson
TOWN - Orleans
SWIS - 224600

2 0 2 3 T O W N T A X R O L L
T A X A B L E SECTION OF THE ROLL - 1
TAX MAP NUMBER SEQUENCE
UNIFORM PERCENT OF VALUE IS 094.00

PAGE 44
VALUATION DATE-JUL 01, 2021
TAXABLE STATUS DATE-MAR 01, 2022

TAX MAP PARCEL NUMBER	PROPERTY LOCATION & CLASS	ASSESSMENT	EXEMPTION CODE	COUNTY	TOWN	TAX AMOUNT
CURRENT OWNERS NAME	SCHOOL DISTRICT	LAND	TAX DESCRIPTION			
CURRENT OWNERS ADDRESS	PARCEL SIZE/GRID COORD	TOTAL	SPECIAL DISTRICTS			
***** 6.06-1-3 *****						
18917	Deringer Dr					BILL460167
6.06-1-3	260 Seasonal res - WTRFNT		County Taxable	206,000		1,505.91
Evans Patrick L	Lafargeville 224601	158,000	FD461 Orleans Fire Dist	206,000	TO	173.54
Evans Kathleen A	ACRES 1.10	206,000	HI461 Highway Item No 1	206,000	TO	71.61
137 Azalea Trl	EAST-0975058 NRTH-1584008		Installment Fee			52.53
Leesburg, FL 34748	DEED BOOK 2020 PG-9302					
	FULL MARKET VALUE	219,149				
TOTAL TAX ---						1,751.06**
	DATE #1	02/01/23	DATE #2	03/31/23	DATE #3	05/31/23
	AMT DUE	636.23	AMT DUE	583.68	AMT DUE	583.68
***** 6.06-1-4.1 *****						
18931	Deringer Dr					BILL460168
6.06-1-4.1	260 Seasonal res - WTRFNT		County Taxable	205,800		1,504.45
D Lack Enterprises LLC	Lafargeville 224601	150,000	FD461 Orleans Fire Dist	205,800	TO	173.37
114 Co Rte 6	Wellesley Is	205,800	HI461 Highway Item No 1	205,800	TO	71.54
Hammond, NY 13646	ACRES 9.10		Installment Fee			52.48
	EAST-0975518 NRTH-1584083					
	DEED BOOK 2006 PG-12440					
	FULL MARKET VALUE	218,936				
TOTAL TAX ---						1,749.36**
	DATE #1	02/01/23	DATE #2	03/31/23	DATE #3	05/31/23
	AMT DUE	635.60	AMT DUE	583.12	AMT DUE	583.12
***** 6.06-1-4.2 *****						
18995	Deringer Dr					BILL460169
6.06-1-4.2	260 Seasonal res - WTRFNT		County Taxable	279,000		2,039.55
Berg Christopher W	Lafargeville 224601	173,200	FD461 Orleans Fire Dist	279,000	TO	235.04
Berg Staci H	W Of Inter Rte 81	279,000	HI461 Highway Item No 1	279,000	TO	96.98
103 Barn Swallow Ln	Wellesley Island		Installment Fee			71.15
Camillus, NY 13031	ACRES 0.70					
	EAST-0975516 NRTH-1584490					
	DEED BOOK 2020 PG-15980					
	FULL MARKET VALUE	296,809				
TOTAL TAX ---						2,371.57**
	DATE #1	02/01/23	DATE #2	03/31/23	DATE #3	05/31/23
	AMT DUE	861.68	AMT DUE	790.52	AMT DUE	790.52
***** 6.06-1-4.3 *****						
	Deringer Dr					BILL460170
6.06-1-4.3	314 Rural vac<10		County Taxable	2,300		16.81
Evans Patrick L	Lafargeville 224601	2,300	FD461 Orleans Fire Dist	2,300	TO	1.94
Evans Kathleen A	ACRES 1.30	2,300	HI461 Highway Item No 1	2,300	TO	.80
137 Azalea Trl	EAST-0975262 NRTH-1583934					
Leesburg, FL 34748	DEED BOOK 2020 PG-9302					
	FULL MARKET VALUE	2,447				
TOTAL TAX ---						19.55**
	DATE #1	02/01/23				
	AMT DUE					19.55

STATE OF NEW YORK
 COUNTY - Jefferson
 TOWN - Orleans
 SWIS - 224600

2 0 2 3 T O W N T A X R O L L
 T A X A B L E SECTION OF THE ROLL - 1
 TAX MAP NUMBER SEQUENCE
 UNIFORM PERCENT OF VALUE IS 094.00

PAGE 45
 VALUATION DATE-JUL 01, 2021
 TAXABLE STATUS DATE-MAR 01, 2022

TAX MAP PARCEL NUMBER	PROPERTY LOCATION & CLASS	ASSESSMENT	EXEMPTION CODE	COUNTY	TOWN	TAX AMOUNT
CURRENT OWNERS NAME	SCHOOL DISTRICT	LAND	TAX DESCRIPTION			
CURRENT OWNERS ADDRESS	PARCEL SIZE/GRID COORD	TOTAL	SPECIAL DISTRICTS			
6.06-1-5	19007 Deringer Dr 260 Seasonal res - WTRFNT		County Taxable	6.06-1-5		BILL460171 2,073.91
Slattery Ann B	Lafargeville 224601	222,900	FD461 Orleans Fire Dist		TO	239.00
PO Box 745	W Of Inter Rte 81	283,700	HI461 Highway Item No 1		TO	98.62
Wellesley Island, NY 13640	Wellesley Island ACRES 3.10		Installment Fee			72.35
	EAST-0975829 NRTH-1584323					
	DEED BOOK 2011 PG-15596					
	FULL MARKET VALUE	301,809				
			TOTAL TAX ---			2,411.53**
			DATE #1 02/01/23	DATE #2 03/31/23	DATE #3 05/31/23	
			AMT DUE 876.20	AMT DUE 803.84	AMT DUE 803.84	
6.06-1-7.3	US Rte 81 314 Rural vac<10		County Taxable	6.06-1-7.3		BILL460172 50.44
Hyman Maria C	Lafargeville 224601	6,900	School Relevy			67.05
21 Ridge Blvd	FRNT 168.00 DPTH 124.00	6,900	FD461 Orleans Fire Dist		TO	5.81
Port Chester, NY 10573	EAST-0977202 NRTH-1581922		HI461 Highway Item No 1		TO	2.40
	FULL MARKET VALUE	7,340	Installment Fee			3.77
			TOTAL TAX ---			125.70**
			DATE #1 02/01/23	DATE #2 03/31/23	DATE #3 05/31/23	
			AMT DUE 45.67	AMT DUE 41.90	AMT DUE 41.90	
6.06-1-11.1	19450 Holt Dr 260 Seasonal res - WTRFNT		County Taxable	6.06-1-11.1		BILL460173 2,046.86
Holt Bartlett M	Lafargeville 224601	230,000	FD461 Orleans Fire Dist		TO	235.88
111 Patch Rd 1	Lake Of The Isles	280,000	HI461 Highway Item No 1		TO	97.33
Binghamton, NY 13901	Wellesley Island ACRES 3.43		Installment Fee			71.40
	EAST-0977410 NRTH-1581275					
	DEED BOOK 2008 PG-20093					
	FULL MARKET VALUE	297,872				
			TOTAL TAX ---			2,380.07**
			DATE #1 02/01/23	DATE #2 03/31/23	DATE #3 05/31/23	
			AMT DUE 864.77	AMT DUE 793.35	AMT DUE 793.35	
6.06-1-11.3	19430 Holt Dr 260 Seasonal res		County Taxable	6.06-1-11.3		BILL460174 1,267.59
Holt Diann L	Lafargeville 224601	35,700	FD461 Orleans Fire Dist		TO	146.08
46 Palmer Rd	Wellesley Island	173,400	HI461 Highway Item No 1		TO	60.28
Binghamton, NY 13901	ACRES 0.17		Installment Fee			44.22
	EAST-0977650 NRTH-1581160					
	DEED BOOK 2017 PG-17724					
	FULL MARKET VALUE	184,468				
			TOTAL TAX ---			1,473.95**
			DATE #1 02/01/23	DATE #2 03/31/23	DATE #3 05/31/23	
			AMT DUE 535.55	AMT DUE 491.31	AMT DUE 491.31	

STATE OF NEW YORK
COUNTY - Jefferson
TOWN - Orleans
SWIS - 224600

2 0 2 3 T O W N T A X R O L L
T A X A B L E SECTION OF THE ROLL - 1
TAX MAP NUMBER SEQUENCE
UNIFORM PERCENT OF VALUE IS 094.00

PAGE 46
VALUATION DATE-JUL 01, 2021
TAXABLE STATUS DATE-MAR 01, 2022

TAX MAP PARCEL NUMBER	PROPERTY LOCATION & CLASS	ASSESSMENT	EXEMPTION CODE	COUNTY	TOWN	TAX AMOUNT
CURRENT OWNERS NAME	SCHOOL DISTRICT	LAND	TAX DESCRIPTION			
CURRENT OWNERS ADDRESS	PARCEL SIZE/GRID COORD	TOTAL	SPECIAL DISTRICTS			
***** 6.06-1-42 *****						
46034-062	Co Rte 191					BILL460175
6.06-1-42	280 Res Multiple - WTRFNT		County Taxable	677,900		4,955.61
Richardson Donald V Jr	Lafargeville 224601	193,800	FD461 Orleans Fire Dist	677,900 TO		571.09
Thompson Lori A	Wellesley Island	677,900	HI461 Highway Item No 1	677,900 TO		235.64
27 Thomas Ave	ACRES 0.50		Installment Fee			172.87
Batavia, NY 14020	EAST-0976247 NRTH-1580036					
	DEED BOOK 2014 PG-1365					
	FULL MARKET VALUE	721,170				
TOTAL TAX ---						5,762.34**
	DATE #1	02/01/23	DATE #2	03/31/23	DATE #3	05/31/23
	AMT DUE	2,093.65	AMT DUE	1,920.78	AMT DUE	1,920.78
***** 6.06-1-43 *****						
46028	Co Rte 191					BILL460176
6.06-1-43	260 Seasonal res - WTRFNT		County Taxable	197,400		1,443.04
Karas Trustee Paul A	Lafargeville 224601	137,200	FD461 Orleans Fire Dist	197,400 TO		166.30
Begley Jayne C	FRNT 81.00 DPTH 130.00	197,400	HI461 Highway Item No 1	197,400 TO		68.62
1941 Quail Run Loop NE	EAST-0976150 NRTH-1579938		Installment Fee			50.34
Alburquerque, NM 87122	DEED BOOK 2020 PG-3011					
	FULL MARKET VALUE	210,000				
TOTAL TAX ---						1,677.96**
	DATE #1	02/01/23	DATE #2	03/31/23	DATE #3	05/31/23
	AMT DUE	609.66	AMT DUE	559.32	AMT DUE	559.32
***** 6.06-1-44 *****						
46022	Co Rte 191					BILL460177
6.06-1-44	260 Seasonal res - WTRFNT		County Taxable	310,000		2,266.17
Pisiak Trustee Lisa L	Lafargeville 224601	229,200	FD461 Orleans Fire Dist	310,000 TO		261.16
Pisiak Living Trust Lisa L	Wellesley Island	310,000	HI461 Highway Item No 1	310,000 TO		107.76
2686 Co Rte 12	FRNT 164.00 DPTH 136.00		Installment Fee			79.05
Central Square, NY 13036	ACRES 0.52					
	EAST-0976050 NRTH-1579860					
	DEED BOOK 2021 PG-5979					
	FULL MARKET VALUE	329,787				
TOTAL TAX ---						2,635.09**
	DATE #1	02/01/23	DATE #2	03/31/23	DATE #3	05/31/23
	AMT DUE	957.42	AMT DUE	878.36	AMT DUE	878.36
***** 6.06-1-45 *****						
46021	Co Rte 191					BILL460178
6.06-1-45	210 1 Family Res		County Taxable	117,900		861.88
Wainwright Melissa M	Lafargeville 224601	26,000	FD461 Orleans Fire Dist	117,900 TO		99.32
46021 Co Rte 191	Wellesley Island	117,900	HI461 Highway Item No 1	117,900 TO		40.98
Wellesley Island, NY 13640	FRNT 226.00 DPTH 186.00		Installment Fee			30.07
	EAST-0975834 NRTH-1580067					
	DEED BOOK 2022 PG-17096					
	FULL MARKET VALUE	125,426				
TOTAL TAX ---						1,002.18**
	DATE #1	02/01/23	DATE #2	03/31/23	DATE #3	05/31/23
	AMT DUE	364.13	AMT DUE	334.06	AMT DUE	334.06

STATE OF NEW YORK
COUNTY - Jefferson
TOWN - Orleans
SWIS - 224600

2 0 2 3 T O W N T A X R O L L
T A X A B L E SECTION OF THE ROLL - 1
TAX MAP NUMBER SEQUENCE
UNIFORM PERCENT OF VALUE IS 094.00

PAGE 47
VALUATION DATE-JUL 01, 2021
TAXABLE STATUS DATE-MAR 01, 2022

TAX MAP PARCEL NUMBER	PROPERTY LOCATION & CLASS	ASSESSMENT	EXEMPTION CODE	COUNTY	TOWN	TAX AMOUNT
CURRENT OWNERS NAME	SCHOOL DISTRICT	LAND	TAX DESCRIPTION			
CURRENT OWNERS ADDRESS	PARCEL SIZE/GRID COORD	TOTAL	SPECIAL DISTRICTS			
***** 6.13-1-2 *****						
45270	Kenada Is					BILL460179
6.13-1-2	260 Seasonal res - WTRFNT		County Taxable	229,200		1,675.50
Bove Nicholas	Lafargeville 224601	119,000	FD461 Orleans Fire Dist	229,200 TO		193.09
Bove Lori	Lake Of The Isles	229,200	HI461 Highway Item No 1	229,200 TO		79.67
5440 Cobbler Way	ACRES 0.30		Installment Fee			58.45
Camillus, NY 13031	EAST-0972430 NRTH-1575708					
	DEED BOOK 2015 PG-15766					
	FULL MARKET VALUE	243,830				
TOTAL TAX ---						1,948.26**
	DATE #1	02/01/23	DATE #2	03/31/23	DATE #3	05/31/23
	AMT DUE	707.87	AMT DUE	649.42	AMT DUE	649.42
***** 6.13-1-3 *****						
45322	Duckaway Is					BILL460180
6.13-1-3	260 Seasonal res - WTRFNT		County Taxable	175,000		1,279.29
Reeve Howard W III	Lafargeville 224601	75,000	FD461 Orleans Fire Dist	175,000 TO		147.43
Reeve Stephanie N	Lake Of The Isles	175,000	HI461 Highway Item No 1	175,000 TO		60.83
25 Wilbur Way	ACRES 0.20 BANK 250		Installment Fee			44.63
Conklin, NY 13748	EAST-0973140 NRTH-1576041					
	DEED BOOK 2011 PG-14752					
	FULL MARKET VALUE	186,170				
TOTAL TAX ---						1,487.55**
	DATE #1	02/01/23	DATE #2	03/31/23	DATE #3	05/31/23
	AMT DUE	540.48	AMT DUE	495.85	AMT DUE	495.85
***** 6.13-1-4 *****						
6.13-1-4	Is N of Otter Pt					BILL460181
Russell Addie Jenne	312 Vac w/imprv - WTRFNT		County Taxable	73,200		535.11
223 Riverside Ave	Lafargeville 224601	62,200	School Relevy			711.27
Theresa, NY 13691	Lake Of The Isles	73,200	FD461 Orleans Fire Dist	73,200 TO		61.67
	ACRES 0.30		HI461 Highway Item No 1	73,200 TO		25.44
	EAST-0973121 NRTH-1575641		Installment Fee			40.00
	DEED BOOK 2014 PG-1081					
	FULL MARKET VALUE	77,872				
TOTAL TAX ---						1,333.49**
	DATE #1	02/01/23	DATE #2	03/31/23	DATE #3	05/31/23
	AMT DUE	484.51	AMT DUE	444.49	AMT DUE	444.49
***** 6.13-1-6 *****						
45228	Uptergrove Is					BILL460182
6.13-1-6	260 Seasonal res - WTRFNT		County Taxable	284,200		2,077.57
Widay Andrew M Jr	Lafargeville 224601	258,800	FD461 Orleans Fire Dist	284,200 TO		239.42
Widay Linda B	Lake Of The Isles	284,200	HI461 Highway Item No 1	284,200 TO		98.79
105 Chickadee Ct	ACRES 1.00		Installment Fee			72.47
Athens, GA 30605	EAST-0971952 NRTH-1575368					
	DEED BOOK 2013 PG-14908					
	FULL MARKET VALUE	302,340				
TOTAL TAX ---						2,415.78**
	DATE #1	02/01/23	DATE #2	03/31/23	DATE #3	05/31/23
	AMT DUE	877.73	AMT DUE	805.26	AMT DUE	805.26

STATE OF NEW YORK
COUNTY - Jefferson
TOWN - Orleans
SWIS - 224600

2 0 2 3 T O W N T A X R O L L
T A X A B L E SECTION OF THE ROLL - 1
TAX MAP NUMBER SEQUENCE
UNIFORM PERCENT OF VALUE IS 094.00

PAGE 48
VALUATION DATE-JUL 01, 2021
TAXABLE STATUS DATE-MAR 01, 2022

TAX MAP PARCEL NUMBER	PROPERTY LOCATION & CLASS	ASSESSMENT	EXEMPTION CODE	COUNTY	TOWN	TAX AMOUNT
CURRENT OWNERS NAME	SCHOOL DISTRICT	LAND	TAX DESCRIPTION			
CURRENT OWNERS ADDRESS	PARCEL SIZE/GRID COORD	TOTAL	SPECIAL DISTRICTS			
***** 6.13-1-7 *****						
18580	Otter Point Rd					BILL460183
6.13-1-7	260 Seasonal res - WTRFNT		County Taxable	105,000		767.57
Quartz William M	Lafargeville 224601	75,000	FD461 Orleans Fire Dist	105,000 TO		88.46
Mahay Pamela	FRNT 50.00 DPTH 190.00	105,000	HI461 Highway Item No 1	105,000 TO		36.50
304 Butler Rd	EAST-0972744 NRTH-1575292		Installment Fee			26.78
Hammond, NY 13646	DEED BOOK 2019 PG-97					
	FULL MARKET VALUE	111,702				
TOTAL TAX ---						892.53**
	DATE #1	02/01/23	DATE #2	03/31/23	DATE #3	05/31/23
	AMT DUE	324.29	AMT DUE	297.51	AMT DUE	297.51
***** 6.13-1-8 *****						
18566	Otter Pt Rd					BILL460184
6.13-1-8	260 Seasonal res - WTRFNT		County Taxable	267,500		1,955.49
Leonard Erich L	Lafargeville 224601	125,000	FD461 Orleans Fire Dist	267,500 TO		225.35
Leonard Diane H	Wellesley Island	267,500	HI461 Highway Item No 1	267,500 TO		92.98
15227 Heritage Dr	FRNT 50.00 DPTH 200.00		Installment Fee			68.21
Clayton, NY 13624	EAST-0972788 NRTH-1575314					
	DEED BOOK 2017 PG-14011					
	FULL MARKET VALUE	284,574				
TOTAL TAX ---						2,273.82**
	DATE #1	02/01/23	DATE #2	03/31/23	DATE #3	05/31/23
	AMT DUE	826.15	AMT DUE	757.94	AMT DUE	757.94
***** 6.13-1-9 *****						
18558	Otter Pt Rd					BILL460185
6.13-1-9	260 Seasonal res - WTRFNT		County Taxable	231,300		1,690.86
Gallagher Nora	Lafargeville 224601	188,000	FD461 Orleans Fire Dist	231,300 TO		194.86
4505 Ridgeview Dr	Wellesley Island	231,300	HI461 Highway Item No 1	231,300 TO		80.40
Easan, MN 55123	FRNT 92.00 DPTH 189.00		Installment Fee			58.98
	EAST-0972854 NRTH-1575337					
	DEED BOOK 1856 PG-211					
	FULL MARKET VALUE	246,064				
TOTAL TAX ---						1,966.12**
	DATE #1	02/01/23	DATE #2	03/31/23	DATE #3	05/31/23
	AMT DUE	714.36	AMT DUE	655.37	AMT DUE	655.37
***** 6.13-1-10 *****						
18546	Otter Pt Rd					BILL460186
6.13-1-10	260 Seasonal res - WTRFNT		County Taxable	290,000		2,119.97
DeLeo Alfred L	Lafargeville 224601	238,000	FD461 Orleans Fire Dist	290,000 TO		244.31
DeLeo Pauline	Wellesley Island	290,000	HI461 Highway Item No 1	290,000 TO		100.81
3 Winding Creek Way	FRNT 153.00 DPTH 130.00		Installment Fee			73.95
Ormond Beach, FL 32174	EAST-0972953 NRTH-1575346					
	DEED BOOK 2007 PG-21400					
	FULL MARKET VALUE	308,511				
TOTAL TAX ---						2,465.09**
	DATE #1	02/01/23	DATE #2	03/31/23	DATE #3	05/31/23
	AMT DUE	895.66	AMT DUE	821.69	AMT DUE	821.69

STATE OF NEW YORK
COUNTY - Jefferson
TOWN - Orleans
SWIS - 224600

2 0 2 3 T O W N T A X R O L L
T A X A B L E SECTION OF THE ROLL - 1
TAX MAP NUMBER SEQUENCE
UNIFORM PERCENT OF VALUE IS 094.00

PAGE 49
VALUATION DATE-JUL 01, 2021
TAXABLE STATUS DATE-MAR 01, 2022

TAX MAP PARCEL NUMBER	PROPERTY LOCATION & CLASS	ASSESSMENT	EXEMPTION CODE	COUNTY	TOWN	TAX AMOUNT
CURRENT OWNERS NAME	SCHOOL DISTRICT	LAND	TAX DESCRIPTION			
CURRENT OWNERS ADDRESS	PARCEL SIZE/GRID COORD	TOTAL	SPECIAL DISTRICTS			
***** 6.13-1-11 *****						
18534	Otter Pt Rd					BILL460187
6.13-1-11	260 Seasonal res - WTRFNT		County Taxable	505,000		3,691.67
Kuhl Lawrence J	Lafargeville 224601	250,000	FD461 Orleans Fire Dist	505,000 TO		425.43
Kuhl Nancy J	Wellesley Island	505,000	HI461 Highway Item No 1	505,000 TO		175.54
21850 Palmetto Dunes Dr	ACRES 0.60		Installment Fee			128.78
Estero, FL 33928	EAST-0973134 NRTH-1575356					
	DEED BOOK 2005 PG-3349					
	FULL MARKET VALUE	537,234				
TOTAL TAX ---						4,292.64**
	DATE #1	02/01/23	DATE #2	03/31/23	DATE #3	05/31/23
	AMT DUE	1,559.66	AMT DUE	1,430.88	AMT DUE	1,430.88
***** 6.13-1-12 *****						
18516	Otter Pt Rd					BILL460188
6.13-1-12	260 Seasonal res - WTRFNT		County Taxable	260,000		1,900.66
Laity Chad R	Lafargeville 224601	152,000	FD461 Orleans Fire Dist	260,000 TO		219.03
5 Timothy Leo Ct	Wellsley Island	260,000	HI461 Highway Item No 1	260,000 TO		90.38
Fleetwood, PA 19522	Lake of the Isles		Installment Fee			66.30
	FRNT 68.00 DPTH 120.00					
	EAST-0973089 NRTH-1575240					
	DEED BOOK 2018 PG-9851					
	FULL MARKET VALUE	276,596				
TOTAL TAX ---						2,210.07**
	DATE #1	02/01/23	DATE #2	03/31/23	DATE #3	05/31/23
	AMT DUE	802.99	AMT DUE	736.69	AMT DUE	736.69
***** 6.13-1-13 *****						
18502	Otter Point Rd					BILL460189
6.13-1-13	260 Seasonal res - WTRFNT		County Taxable	251,100		1,835.60
Sachs Susan M	Lafargeville 224601	147,500	FD461 Orleans Fire Dist	251,100 TO		211.54
6918 Beachfront Rd Apt 2	FRNT 70.00 DPTH 114.00	251,100	HI461 Highway Item No 1	251,100 TO		87.28
Arvene, NY 11692	EAST-0973061 NRTH-1575191		Installment Fee			64.03
	DEED BOOK 2020 PG-17003					
	FULL MARKET VALUE	267,128				
TOTAL TAX ---						2,134.42**
	DATE #1	02/01/23	DATE #2	03/31/23	DATE #3	05/31/23
	AMT DUE	775.51	AMT DUE	711.47	AMT DUE	711.47
***** 6.13-1-14 *****						
18490	Otter Pt Rd					BILL460190
6.13-1-14	260 Seasonal res - WTRFNT		County Taxable	300,000		2,193.07
Earl James	Lafargeville 224601	200,000	FD461 Orleans Fire Dist	300,000 TO		252.73
Earl Dail	Wellesley Island	300,000	HI461 Highway Item No 1	300,000 TO		104.28
18490 Otter Point Rd	Powell L & J Lf-Us		Installment Fee			76.50
Wellesley Island, NY 13640	FRNT 100.00 DPTH 175.00					
	EAST-0973002 NRTH-1575145					
	DEED BOOK 2002 PG-4069					
	FULL MARKET VALUE	319,149				
TOTAL TAX ---						2,550.08**
	DATE #1	02/01/23	DATE #2	03/31/23	DATE #3	05/31/23
	AMT DUE	926.54	AMT DUE	850.02	AMT DUE	850.02

STATE OF NEW YORK
COUNTY - Jefferson
TOWN - Orleans
SWIS - 224600

2 0 2 3 T O W N T A X R O L L
T A X A B L E SECTION OF THE ROLL - 1
TAX MAP NUMBER SEQUENCE
UNIFORM PERCENT OF VALUE IS 094.00

PAGE 50
VALUATION DATE-JUL 01, 2021
TAXABLE STATUS DATE-MAR 01, 2022

TAX MAP PARCEL NUMBER	PROPERTY LOCATION & CLASS	ASSESSMENT	EXEMPTION CODE	COUNTY	TOWN	TAX AMOUNT
CURRENT OWNERS NAME	SCHOOL DISTRICT	LAND	TAX DESCRIPTION			
CURRENT OWNERS ADDRESS	PARCEL SIZE/GRID COORD	TOTAL	SPECIAL DISTRICTS			
***** 6.13-1-15 *****						
18478	Otter Pt Rd					BILL460191
6.13-1-15	210 1 Family Res - WTRFNT		County Taxable	332,000		2,427.00
Wolff Mark J	Lafargeville 224601	200,000	FD461 Orleans Fire Dist	332,000 TO		279.69
126 Gulfview Dr	Wellesley Island	332,000	HI461 Highway Item No 1	332,000 TO		115.41
Islamorada, FL 33036	FRNT 100.00 DPTH 270.00		Installment Fee			84.66
	EAST-0972931 NRTH-1575084					
	DEED BOOK 2008 PG-4733					
	FULL MARKET VALUE	353,191				
TOTAL TAX ---						2,822.10**
	DATE #1	02/01/23	DATE #2	03/31/23	DATE #3	05/31/23
	AMT DUE	1,025.36	AMT DUE	940.70	AMT DUE	940.70
***** 6.13-1-16 *****						
18450	Otter Pt Rd					BILL460192
6.13-1-16	260 Seasonal res - WTRFNT		County Taxable	260,000		1,900.66
Daly Life Tenant Ronald	Lafargeville 224601	200,000	FD461 Orleans Fire Dist	260,000 TO		219.03
Daly Life Tenant Jean	Lf Est Ronald & Jean Daly	260,000	HI461 Highway Item No 1	260,000 TO		90.38
PO Box 323	FRNT 100.00 DPTH 308.00		Installment Fee			66.30
Wellesley Island, NY 13640	EAST-0972855 NRTH-1575029					
	DEED BOOK 2014 PG-8256					
	FULL MARKET VALUE	276,596				
TOTAL TAX ---						2,210.07**
	DATE #1	02/01/23	DATE #2	03/31/23	DATE #3	05/31/23
	AMT DUE	802.99	AMT DUE	736.69	AMT DUE	736.69
***** 6.13-1-17 *****						
18440	Otter Pt Rd					BILL460193
6.13-1-17	260 Seasonal res - WTRFNT		County Taxable	270,000		1,973.76
Cripe Charles Ruth	Lafargeville 224601	200,000	FD461 Orleans Fire Dist	270,000 TO		227.46
3560 Cold Springs Rd	Wellesley Island	270,000	HI461 Highway Item No 1	270,000 TO		93.85
Baldwinsville, NY 13027	FRNT 100.00 DPTH 280.00		Installment Fee			68.85
	EAST-0972781 NRTH-1574961					
	FULL MARKET VALUE	287,234				
TOTAL TAX ---						2,295.07**
	DATE #1	02/01/23	DATE #2	03/31/23	DATE #3	05/31/23
	AMT DUE	833.88	AMT DUE	765.02	AMT DUE	765.02
***** 6.13-1-18 *****						
18432	Otter Point Rd					BILL460194
6.13-1-18	260 Seasonal res - WTRFNT		County Taxable	346,500		2,533.00
Patel Hardik	Lafargeville 224601	194,000	FD461 Orleans Fire Dist	346,500 TO		291.91
Patel Joey	FRNT 96.00 DPTH 272.00	346,500	HI461 Highway Item No 1	346,500 TO		120.45
18432 Otter Point Rd	BANK 822		Installment Fee			88.36
Wellesley Island, NY 13640	EAST-0972702 NRTH-1574868					
	DEED BOOK 2020 PG-16494					
	FULL MARKET VALUE	368,617				
TOTAL TAX ---						2,945.36**
	DATE #1	02/01/23	DATE #2	03/31/23	DATE #3	05/31/23
	AMT DUE	1,070.16	AMT DUE	981.78	AMT DUE	981.78

STATE OF NEW YORK
COUNTY - Jefferson
TOWN - Orleans
SWIS - 224600

2 0 2 3 T O W N T A X R O L L
T A X A B L E SECTION OF THE ROLL - 1
TAX MAP NUMBER SEQUENCE
UNIFORM PERCENT OF VALUE IS 094.00

PAGE 51
VALUATION DATE-JUL 01, 2021
TAXABLE STATUS DATE-MAR 01, 2022

TAX MAP PARCEL NUMBER	PROPERTY LOCATION & CLASS	ASSESSMENT	EXEMPTION CODE	COUNTY	TOWN	TAX AMOUNT
CURRENT OWNERS NAME	SCHOOL DISTRICT	LAND	TAX DESCRIPTION			
CURRENT OWNERS ADDRESS	PARCEL SIZE/GRID COORD	TOTAL	SPECIAL DISTRICTS			
***** 6.13-1-19 *****						
18468	Quinn Dr					BILL460195
6.13-1-19	210 1 Family Res - WTRFNT		VETFUND/T 41103	0	7,500	
Quinn John P	Lafargeville 224601	203,000	%VET/C 41112	197,001	0	
18468 Quinn Dr	Wellesley Island	312,700	County Taxable	115,699		845.79
Wellesley Island, NY 13640	ACRES 2.68		FD461 Orleans Fire Dist	312,700	TO	263.43
	EAST-0972638 NRTH-1574658		HI461 Highway Item No 1	312,700	TO	108.70
	FULL MARKET VALUE	332,660	Installment Fee			36.54
			TOTAL TAX ---			1,217.92**
		DATE #1 02/01/23	DATE #2 03/31/23	DATE #3 05/31/23		
		AMT DUE 442.52	AMT DUE 405.97	AMT DUE 405.97		
***** 6.13-1-20 *****						
18420	Quinn Dr					BILL460196
6.13-1-20	260 Seasonal res - WTRFNT		County Taxable	389,400		2,846.60
Whiting Chancellor	Lafargeville 224601	306,100	FD461 Orleans Fire Dist	389,400	TO	328.05
104 Snowflake Cir	Otter Pt - Wells Is	389,400	HI461 Highway Item No 1	389,400	TO	135.36
Camillus, NY 13031	FRNT 350.00 DPTH 105.00		Installment Fee			99.30
	EAST-0972891 NRTH-1574543					
PRIOR OWNER ON 3/01/2022	DEED BOOK 2022 PG-12899					
Whiting Janeth H	FULL MARKET VALUE	414,255				
			TOTAL TAX ---			3,310.01**
		DATE #1 02/01/23	DATE #2 03/31/23	DATE #3 05/31/23		
		AMT DUE 1,202.65	AMT DUE 1,103.33	AMT DUE 1,103.33		
***** 6.13-1-21 *****						
18410	Quinn Dr					BILL460197
6.13-1-21	311 Res vac land - WTRFNT		County Taxable	45,000		328.96
Whiting Debra Ann	Lafargeville 224601	45,000	FD461 Orleans Fire Dist	45,000	TO	37.91
610 Patio Circle Dr	Wellesley Island	45,000	HI461 Highway Item No 1	45,000	TO	15.64
Oneida, NY 13421	Otter Point		Installment Fee			11.48
	FRNT 88.00 DPTH 125.00					
PRIOR OWNER ON 3/01/2022	EAST-0972768 NRTH-1574416					
Whiting Debra	DEED BOOK 2022 PG-12898					
	FULL MARKET VALUE	47,872				
			TOTAL TAX ---			382.51**
		DATE #1 02/01/23	DATE #2 03/31/23	DATE #3 05/31/23		
		AMT DUE 138.99	AMT DUE 127.50	AMT DUE 127.50		
***** 6.13-1-22.1 *****						
	Quinn Dr					BILL460198
6.13-1-22.1	311 Res vac land - WTRFNT		County Taxable	90,100		658.65
Devito Robert M	Lafargeville 224601	90,100	FD461 Orleans Fire Dist	90,100	TO	75.90
Devito Patricia A	Wellesley Island	90,100	HI461 Highway Item No 1	90,100	TO	31.32
1708 Atlantic St Apt 4E	Otter Point		Installment Fee			22.98
Melbourne Beach, FL 32951	FRNT 100.00 DPTH 212.00					
	EAST-0972546 NRTH-1574316					
	DEED BOOK 2004 PG-8987					
	FULL MARKET VALUE	95,851				
			TOTAL TAX ---			765.87**
		DATE #1 02/01/23	DATE #2 03/31/23	DATE #3 05/31/23		
		AMT DUE 278.27	AMT DUE 255.29	AMT DUE 255.29		

STATE OF NEW YORK
COUNTY - Jefferson
TOWN - Orleans
SWIS - 224600

2 0 2 3 T O W N T A X R O L L
T A X A B L E SECTION OF THE ROLL - 1
TAX MAP NUMBER SEQUENCE
UNIFORM PERCENT OF VALUE IS 094.00

PAGE 52
VALUATION DATE-JUL 01, 2021
TAXABLE STATUS DATE-MAR 01, 2022

TAX MAP PARCEL NUMBER	PROPERTY LOCATION & CLASS	ASSESSMENT	EXEMPTION CODE	COUNTY	TOWN	TAX AMOUNT	
CURRENT OWNERS NAME	SCHOOL DISTRICT	LAND	TAX DESCRIPTION				
CURRENT OWNERS ADDRESS	PARCEL SIZE/GRID COORD	TOTAL	SPECIAL DISTRICTS				
***** 6.13-1-22.2 *****							
18392	Quinn Dr					BILL460199	
6.13-1-22.2	260 Seasonal res - WTRFNT		VET WAR C 41122	11,280	0		
Langdon Charles T	Lafargeville 224601	200,000	VET WAR T 41123	0	11,280		
2424 Pier Dr	Wellesley Island	286,900	County Taxable	275,620		2,014.85	
Ruskin, FL 33570-6112	FRNT 100.00 DPTH 217.00		FD461 Orleans Fire Dist	286,900	TO	241.70	
	EAST-0972457 NRTH-1574266		HI461 Highway Item No 1	286,900	TO	99.73	
	DEED BOOK 2012 PG-12112		Installment Fee			70.69	
	FULL MARKET VALUE	305,213					
			TOTAL TAX ---			2,356.28**	
		DATE #1	02/01/23	DATE #2	03/31/23	DATE #3	05/31/23
		AMT DUE	856.13	AMT DUE	785.42	AMT DUE	785.42
***** 6.13-1-22.3 *****							
18406	Quinn Dr					BILL460200	
6.13-1-22.3	260 Seasonal res - WTRFNT		County Taxable	245,000		1,791.01	
Howe Phillip H	Lafargeville 224601	200,000	FD461 Orleans Fire Dist	245,000	TO	206.40	
Howe Flora R	Wellesley Island	245,000	HI461 Highway Item No 1	245,000	TO	85.16	
5247 Moore Rd	Otter Point		Installment Fee			62.48	
Westmoreland, NY 13490	FRNT 100.00 DPTH 207.00						
	EAST-0972635 NRTH-1574365						
	DEED BOOK 1510 PG-312						
	FULL MARKET VALUE	260,638					
			TOTAL TAX ---			2,082.57**	
		DATE #1	02/01/23	DATE #2	03/31/23	DATE #3	05/31/23
		AMT DUE	756.67	AMT DUE	694.19	AMT DUE	694.19
***** 6.13-1-23 *****							
18380	Quinn Dr					BILL460201	
6.13-1-23	260 Seasonal res - WTRFNT		County Taxable	237,000		1,732.52	
Furlong Tyson	Lafargeville 224601	173,200	FD461 Orleans Fire Dist	237,000	TO	199.66	
Furlong Marcia	Wellesley Island	237,000	HI461 Highway Item No 1	237,000	TO	82.38	
142 Munger Hill Rd	FRNT 95.00 DPTH 240.00		Installment Fee			60.44	
Mexico, NY 13114	BANK 810						
	EAST-0972377 NRTH-1574212						
	DEED BOOK 2016 PG-1264						
	FULL MARKET VALUE	252,128					
			TOTAL TAX ---			2,014.56**	
		DATE #1	02/01/23	DATE #2	03/31/23	DATE #3	05/31/23
		AMT DUE	731.96	AMT DUE	671.52	AMT DUE	671.52
***** 6.13-1-24 *****							
18366	Quinn Dr					BILL460202	
6.13-1-24	260 Seasonal res - WTRFNT		County Taxable	260,000		1,900.66	
Wultsch Elisabeth M	Lafargeville 224601	200,000	FD461 Orleans Fire Dist	260,000	TO	219.03	
1202 Co Rte 53	Wellesley Island	260,000	HI461 Highway Item No 1	260,000	TO	90.38	
Brasher Falls, NY 13613	FRNT 100.00 DPTH 280.00		Installment Fee			66.30	
	EAST-0972310 NRTH-1574145						
	DEED BOOK 2009 PG-15498						
	FULL MARKET VALUE	276,596					
			TOTAL TAX ---			2,210.07**	
		DATE #1	02/01/23	DATE #2	03/31/23	DATE #3	05/31/23
		AMT DUE	802.99	AMT DUE	736.69	AMT DUE	736.69

STATE OF NEW YORK
COUNTY - Jefferson
TOWN - Orleans
SWIS - 224600

2 0 2 3 T O W N T A X R O L L
T A X A B L E SECTION OF THE ROLL - 1
TAX MAP NUMBER SEQUENCE
UNIFORM PERCENT OF VALUE IS 094.00

PAGE 53
VALUATION DATE-JUL 01, 2021
TAXABLE STATUS DATE-MAR 01, 2022

TAX MAP PARCEL NUMBER	PROPERTY LOCATION & CLASS	ASSESSMENT	EXEMPTION CODE	COUNTY	TOWN	TAX AMOUNT
CURRENT OWNERS NAME	SCHOOL DISTRICT	LAND	TAX DESCRIPTION			
CURRENT OWNERS ADDRESS	PARCEL SIZE/GRID COORD	TOTAL	SPECIAL DISTRICTS			
***** 6.13-1-25 *****						
6.13-1-25	Quinn Dr					BILL460203
Wultsch Elisabeth M	312 Vac w/imprv - WTRFNT		County Taxable	186,100		1,360.43
1202 Co Rte 53	Lafargeville 224601	176,700	FD461 Orleans Fire Dist	186,100 TO		156.78
Brasher Falls, NY 13613	Otter Pt	186,100	HI461 Highway Item No 1	186,100 TO		64.69
	FRNT 100.00 DPTH 325.00		Installment Fee			47.46
	EAST-0972245 NRTH-1574073					
	DEED BOOK 2009 PG-15498					
	FULL MARKET VALUE	197,979				
TOTAL TAX ---						1,581.90**
	DATE #1	02/01/23	DATE #2	03/31/23	DATE #3	05/31/23
	AMT DUE	574.76	AMT DUE	527.30	AMT DUE	527.30
***** 6.13-1-27.11 *****						
6.13-1-27.11	Co Rte 191					BILL460204
Quinn John P	311 Res vac land - WTRFNT		County Taxable	32,000		233.93
18468 Quinn Dr	Lafargeville 224601	32,000	FD461 Orleans Fire Dist	32,000 TO		26.96
Wellesley Island, NY 13640	Wellesley Island	32,000	HI461 Highway Item No 1	32,000 TO		11.12
	ACRES 39.10		Installment Fee			8.16
	EAST-0971577 NRTH-1574377					
	DEED BOOK 2005 PG-5011					
	FULL MARKET VALUE	34,043				
TOTAL TAX ---						272.01**
	DATE #1	02/01/23	DATE #2	03/31/23	DATE #3	05/31/23
	AMT DUE	98.83	AMT DUE	90.67	AMT DUE	90.67
***** 6.13-1-27.12 *****						
6.13-1-27.12	18338 Co Rte 191 Dr					BILL460205
Moore Kevin	260 Seasonal res - WTRFNT		County Taxable	300,000		2,193.07
PO Box 93	Lafargeville 224601	200,000	School Relevy			2,915.08
Cleveland, NY 13042	Wellesley Island	300,000	FD461 Orleans Fire Dist	300,000 TO		252.73
	ACRES 1.00		HI461 Highway Item No 1	300,000 TO		104.28
	EAST-0972176 NRTH-1574000		Installment Fee			163.95
PRIOR OWNER ON 3/01/2022	DEED BOOK 2022 PG-16563					
Moore Kevin	FULL MARKET VALUE	319,149				
TOTAL TAX ---						5,465.16**
	DATE #1	02/01/23	DATE #2	03/31/23	DATE #3	05/31/23
	AMT DUE	1,985.67	AMT DUE	1,821.72	AMT DUE	1,821.72
***** 6.13-1-27.13 *****						
6.13-1-27.13	18443 Otter Pt Rd					BILL460206
Williamson Holding Ent. Inc	311 Res vac land - WTRFNT		County Taxable	174,000		1,271.98
126 Gulfview Dr	Lafargeville 224601	174,000	FD461 Orleans Fire Dist	174,000 TO		146.58
Islamorada, FL 33036	FRNT 176.00 DPTH 183.00	174,000	HI461 Highway Item No 1	174,000 TO		60.48
	EAST-0972651 NRTH-1575230		Installment Fee			44.37
	DEED BOOK 2006 PG-1056					
	FULL MARKET VALUE	185,106				
TOTAL TAX ---						1,479.04**
	DATE #1	02/01/23	DATE #2	03/31/23	DATE #3	05/31/23
	AMT DUE	537.39	AMT DUE	493.01	AMT DUE	493.01

STATE OF NEW YORK
 COUNTY - Jefferson
 TOWN - Orleans
 SWIS - 224600

2 0 2 3 T O W N T A X R O L L
 T A X A B L E SECTION OF THE ROLL - 1
 TAX MAP NUMBER SEQUENCE
 UNIFORM PERCENT OF VALUE IS 094.00

PAGE 54
 VALUATION DATE-JUL 01, 2021
 TAXABLE STATUS DATE-MAR 01, 2022

TAX MAP PARCEL NUMBER	PROPERTY LOCATION & CLASS	ASSESSMENT	EXEMPTION CODE	COUNTY	TOWN	TAX AMOUNT
CURRENT OWNERS NAME	SCHOOL DISTRICT	LAND	TAX DESCRIPTION	TAXABLE VALUE		
CURRENT OWNERS ADDRESS	PARCEL SIZE/GRID COORD	TOTAL	SPECIAL DISTRICTS			
***** 6.13-1-27.14 *****						
6.13-1-27.14	Otter Pt Rd					BILL460207
Williamson Holding Ent Inc	300 Vacant Land		County Taxable	2,500		18.28
126 Gulfview Dr	Lafargeville 224601	2,500	FD461 Orleans Fire Dist	2,500 TO		2.11
Islamorada, FL 33036	Wellesley Island	2,500	HI461 Highway Item No 1	2,500 TO		.87
	ACRES 0.35					
	EAST-0971830 NRTH-1574400					
	DEED BOOK 2017 PG-17267					
	FULL MARKET VALUE	2,660				
TOTAL TAX ---						21.26**
DATE #1 02/01/23						
AMT DUE						21.26
***** 6.13-1-27.2 *****						
6.13-1-27.2	18365 Otter Pt Rd					BILL460208
Meyers William D	260 Seasonal res - WTRFNT		County Taxable	361,000		2,638.99
Meyers Helene M	Lafargeville 224601	185,000	FD461 Orleans Fire Dist	361,000 TO		304.12
18365 Otter Pt Rd	Wellesley Island	361,000	HI461 Highway Item No 1	361,000 TO		125.49
Fineview, NY 13640	FRNT 90.00 DPTH 345.00		Installment Fee			92.06
	EAST-0972349 NRTH-1574929					
	DEED BOOK 1800 PG-147					
	FULL MARKET VALUE	384,043				
TOTAL TAX ---						3,068.60**
DATE #1 02/01/23 DATE #2 03/31/23 DATE #3 05/31/23						
AMT DUE 1,114.94 AMT DUE 1,022.86 AMT DUE 1,022.86						
***** 6.13-1-27.3 *****						
6.13-1-27.3	18435 Otter Pt Rd					BILL460209
Williamson Holding Ent. Inc	210 1 Family Res - WTRFNT		County Taxable	200,000		1,462.05
126 Gulfview Dr	Lafargeville 224601	184,000	FD461 Orleans Fire Dist	200,000 TO		168.49
Islamorada, FL 33036	Otter Point	200,000	HI461 Highway Item No 1	200,000 TO		69.52
	FRNT 92.00 DPTH 235.00		Installment Fee			51.00
	EAST-0972556 NRTH-1575119					
	DEED BOOK 2006 PG-1056					
	FULL MARKET VALUE	212,766				
TOTAL TAX ---						1,700.06**
DATE #1 02/01/23 DATE #2 03/31/23 DATE #3 05/31/23						
AMT DUE 617.70 AMT DUE 566.68 AMT DUE 566.68						
***** 6.13-1-27.4 *****						
6.13-1-27.4	18393 Otter Pt Rd					BILL460210
Adams Kenneth E	210 1 Family Res - WTRFNT		County Taxable	391,000		2,858.30
Adams Linda S	Lafargeville 224601	200,000	FD461 Orleans Fire Dist	391,000 TO		329.39
18393 Otter Point Rd	Otter Point	391,000	HI461 Highway Item No 1	391,000 TO		135.91
Wellesley Island, NY 13640	FRNT 100.00 DPTH 310.00		Installment Fee			99.71
	EAST-0972431 NRTH-1574979					
	DEED BOOK 1893 PG-6					
	FULL MARKET VALUE	415,957				
TOTAL TAX ---						3,323.60**
DATE #1 02/01/23 DATE #2 03/31/23 DATE #3 05/31/23						
AMT DUE 1,207.59 AMT DUE 1,107.86 AMT DUE 1,107.86						

STATE OF NEW YORK
 COUNTY - Jefferson
 TOWN - Orleans
 SWIS - 224600

2 0 2 3 T O W N T A X R O L L
 T A X A B L E SECTION OF THE ROLL - 1
 TAX MAP NUMBER SEQUENCE
 UNIFORM PERCENT OF VALUE IS 094.00

PAGE 55
 VALUATION DATE-JUL 01, 2021
 TAXABLE STATUS DATE-MAR 01, 2022

TAX MAP PARCEL NUMBER	PROPERTY LOCATION & CLASS	ASSESSMENT	EXEMPTION CODE	COUNTY	TOWN	TAX AMOUNT
CURRENT OWNERS NAME	SCHOOL DISTRICT	LAND	TAX DESCRIPTION			
CURRENT OWNERS ADDRESS	PARCEL SIZE/GRID COORD	TOTAL	SPECIAL DISTRICTS			
6.13-1-27.5	18409 Otter Pt Rd			6.13-1-27.5		BILL460211
Lesser Mark J	260 Seasonal res - WTRFNT		County Taxable			2,145.55
3287 Huntingdon Pike	Lafargeville 224601	170,000	FD461 Orleans Fire Dist			247.26
Huntingdon Valley, PA 19006	Wellesley Is	293,500	HI461 Highway Item No 1			102.02
	FRNT 80.00 DPTH 268.00		Installment Fee			74.84
	EAST-0972499 NRTH-1575046					
	DEED BOOK 1869 PG-61					
	FULL MARKET VALUE	312,234				
TOTAL TAX ---						2,494.83**
	DATE #1	02/01/23	DATE #2	03/31/23	DATE #3	05/31/23
	AMT DUE	906.45	AMT DUE	831.61	AMT DUE	831.61
6.13-1-27.6	18311 Otter Pt Rd			6.13-1-27.6		BILL460212
Pratt Thomas	260 Seasonal res - WTRFNT		County Taxable			3,152.17
Pratt Calvin	Lafargeville 224601	250,000	FD461 Orleans Fire Dist			363.26
PO Box 698	Wellesley Island	431,200	HI461 Highway Item No 1			149.89
Wellesley Island, NY 13640	ACRES 3.20		Installment Fee			109.96
	EAST-0972067 NRTH-1574868					
	DEED BOOK 1734 PG-127					
	FULL MARKET VALUE	458,723				
TOTAL TAX ---						3,665.32**
	DATE #1	02/01/23	DATE #2	03/31/23	DATE #3	05/31/23
	AMT DUE	1,331.74	AMT DUE	1,221.77	AMT DUE	1,221.77
6.13-1-27.7	311 Res vac land			6.13-1-27.7		BILL460213
Wultsch Elizabeth	Lafargeville 224601	14,400	FD461 Orleans Fire Dist			105.27
1202 Co Rte 53	ACRES 0.90	14,400	HI461 Highway Item No 1			12.13
Brasher Falls, NY 13613	EAST-0972082 NRTH-1574373		Installment Fee			5.01
	DEED BOOK 1598 PG-265					3.67
	FULL MARKET VALUE	15,319				
TOTAL TAX ---						122.41**
	DATE #1	02/01/23	DATE #2	03/31/23	DATE #3	05/31/23
	AMT DUE	44.48	AMT DUE	40.80	AMT DUE	40.80
6.13-1-27.81	Quinn Dr			6.13-1-27.81		BILL460214
Quinn John P	312 Vac w/imprv		County Taxable			98.69
18468 Quinn Dr	Lafargeville 224601	11,200	FD461 Orleans Fire Dist			11.37
Wellesley Island, NY 13640	ACRES 2.14	13,500	HI461 Highway Item No 1			4.69
	EAST-0972380 NRTH-1574509		Installment Fee			3.44
	DEED BOOK 1602 PG-233					
	FULL MARKET VALUE	14,362				
TOTAL TAX ---						114.75**
	DATE #1	02/01/23	DATE #2	03/31/23	DATE #3	05/31/23
	AMT DUE	41.69	AMT DUE	38.25	AMT DUE	38.25

STATE OF NEW YORK
COUNTY - Jefferson
TOWN - Orleans
SWIS - 224600

2023 TOWN TAX ROLL
TAXABLE SECTION OF THE ROLL - 1
TAX MAP NUMBER SEQUENCE
UNIFORM PERCENT OF VALUE IS 094.00

PAGE 56
VALUATION DATE-JUL 01, 2021
TAXABLE STATUS DATE-MAR 01, 2022

TAX MAP PARCEL NUMBER	PROPERTY LOCATION & CLASS	ASSESSMENT	EXEMPTION CODE	COUNTY	TOWN	TAX AMOUNT
CURRENT OWNERS NAME	SCHOOL DISTRICT	LAND	TAX DESCRIPTION			
CURRENT OWNERS ADDRESS	PARCEL SIZE/GRID COORD	TOTAL	SPECIAL DISTRICTS			
***** 6.13-1-27.82 *****						
6.13-1-27.82	Quinn Dr					BILL460215
Langdon Charles T	314 Rural vac<10		County Taxable	5,400		39.48
Devito Robert M	Lafargeville 224601	5,400	FD461 Orleans Fire Dist	5,400	TO	4.55
2424 Pier Dr	FRNT 198.00 DPTH 62.00	5,400	HI461 Highway Item No 1	5,400	TO	1.88
Ruskin, FL 33570-6112	ACRES 0.31					
	EAST-0972395 NRTH-1574384					
	DEED BOOK 2004 PG-19321					
	FULL MARKET VALUE	5,745				
TOTAL TAX ---						45.91**
	DATE #1	02/01/23				
	AMT DUE					45.91
***** 6.13-1-27.9 *****						
6.13-1-27.9	18353 Otter Pt Rd					BILL460216
Demario Louis B	260 Seasonal res - WTRFNT		County Taxable	468,800		3,427.04
Demario Eileen	Lafargeville 224601	215,000	FD461 Orleans Fire Dist	468,800	TO	394.94
656 Chestnut Ridge Rd	ACRES 1.20	468,800	HI461 Highway Item No 1	468,800	TO	162.96
Kirkville, NY 13082	EAST-0972247 NRTH-1574882		Installment Fee			119.55
	DEED BOOK 1878 PG-174					
	FULL MARKET VALUE	498,723				
PRIOR OWNER ON 3/01/2022						
Demario Louis B						
TOTAL TAX ---						3,984.94**
	DATE #1	02/01/23	DATE #2	03/31/23	DATE #3	05/31/23
	AMT DUE	1,447.87	AMT DUE	1,328.31	AMT DUE	1,328.31
***** 6.13-1-28 *****						
6.13-1-28	44814 Co Rte 191					BILL460217
Dalton Robert J Sr	210 1 Family Res - WTRFNT		County Taxable	159,500		1,165.98
44814 Co Rte 191	Lafargeville 224601	100,000	FD461 Orleans Fire Dist	159,500	TO	134.37
PO Box 851	Wellesley Island	159,500	HI461 Highway Item No 1	159,500	TO	55.44
Wellesley Island, NY 13640	FRNT 100.00 DPTH 220.00		Installment Fee			40.67
	EAST-0972165 NRTH-1572961					
	DEED BOOK 2018 PG-15334					
	FULL MARKET VALUE	169,681				
TOTAL TAX ---						1,355.79**
	DATE #1	02/01/23	DATE #2	03/31/23	DATE #3	05/31/23
	AMT DUE	492.60	AMT DUE	451.93	AMT DUE	451.93
***** 6.13-1-29.11 *****						
6.13-1-29.11	E View Dr					BILL460218
Shuster Ronald L	311 Res vac land - WTRFNT		County Taxable	500		3.66
18558 E View Dr	Lafargeville 224601	500	FD461 Orleans Fire Dist	500	TO	.42
PO Box 442	Wellesley Island	500	HI461 Highway Item No 1	500	TO	.17
Wellesley Island, NY 13640	ACRES 0.49					
	EAST-0972435 NRTH-1572935					
	DEED BOOK 1890 PG-291					
	FULL MARKET VALUE	532				
TOTAL TAX ---						4.25**
	DATE #1	02/01/23				
	AMT DUE					4.25

STATE OF NEW YORK
COUNTY - Jefferson
TOWN - Orleans
SWIS - 224600

2 0 2 3 T O W N T A X R O L L
T A X A B L E SECTION OF THE ROLL - 1
TAX MAP NUMBER SEQUENCE
UNIFORM PERCENT OF VALUE IS 094.00

PAGE 57
VALUATION DATE-JUL 01, 2021
TAXABLE STATUS DATE-MAR 01, 2022

TAX MAP PARCEL NUMBER	PROPERTY LOCATION & CLASS	ASSESSMENT	EXEMPTION CODE	COUNTY	TOWN	TAX AMOUNT
CURRENT OWNERS NAME	SCHOOL DISTRICT	LAND	TAX DESCRIPTION			
CURRENT OWNERS ADDRESS	PARCEL SIZE/GRID COORD	TOTAL	SPECIAL DISTRICTS			
***** 6.13-1-29.121 *****						
18709	Rock Baie Rd					BILL460219
6.13-1-29.121	260 Seasonal res		County Taxable	140,400		1,026.36
Jefferds Breann M	Lafargeville 224601	45,000	FD461 Orleans Fire Dist	140,400	TO	118.28
18709 Rock Baie Rd	ACRES 0.91 BANK 810	140,400	HI461 Highway Item No 1	140,400	TO	48.80
Wellesley Island, NY 13640	EAST-0972770 NRTH-1572800		Installment Fee			35.80
	DEED BOOK 2021 PG-1935					
	FULL MARKET VALUE	149,362				
TOTAL TAX ---						1,193.44**
	DATE #1	02/01/23	DATE #2	03/31/23	DATE #3	05/31/23
	AMT DUE	433.62	AMT DUE	397.81	AMT DUE	397.81
***** 6.13-1-29.122 *****						
18592	E View Dr					BILL460220
6.13-1-29.122	311 Res vac land		County Taxable	57,100		417.41
Jefferds Breann M	Lafargeville 224601	57,100	FD461 Orleans Fire Dist	57,100	TO	48.10
18709 Rock Baie Rd	FRNT 118.00 DPTH 266.00	57,100	HI461 Highway Item No 1	57,100	TO	19.85
Wellesley Island, NY 13640	BANK 810		Installment Fee			14.56
	EAST-0972640 NRTH-1572830					
	DEED BOOK 2021 PG-1935					
	FULL MARKET VALUE	60,745				
TOTAL TAX ---						485.36**
	DATE #1	02/01/23	DATE #2	03/31/23	DATE #3	05/31/23
	AMT DUE	176.36	AMT DUE	161.78	AMT DUE	161.78
***** 6.13-1-29.123 *****						
	E View Dr					BILL460221
6.13-1-29.123	311 Res vac land		County Taxable	15,000		109.65
Rockoff Karen Ann	Lafargeville 224601	15,000	FD461 Orleans Fire Dist	15,000	TO	12.64
Cross Darrell L	Wellesley Is	15,000	HI461 Highway Item No 1	15,000	TO	5.21
PO Box 759	ACRES 0.39		Installment Fee			3.83
Wellesley Island, NY 13640	EAST-0972765 NRTH-1572980					
	DEED BOOK 2021 PG-16989					
	FULL MARKET VALUE	15,957				
TOTAL TAX ---						127.50**
	DATE #1	02/01/23	DATE #2	03/31/23	DATE #3	05/31/23
	AMT DUE	46.33	AMT DUE	42.50	AMT DUE	42.50
***** 6.13-1-29.2 *****						
18551	E View Dr					BILL460222
6.13-1-29.2	260 Seasonal res - WTRFNT		County Taxable	246,800		1,804.17
Moore Lise Y	Lafargeville 224601	184,700	FD461 Orleans Fire Dist	246,800	TO	207.91
249 Hillside Ave	On Lake Of The Isles	246,800	HI461 Highway Item No 1	246,800	TO	85.79
Syracuse, NY 13206	ACRES 0.80		Installment Fee			62.94
	EAST-0972325 NRTH-1573046					
PRIOR OWNER ON 3/01/2022	DEED BOOK 2017 PG-7953					
Moore Lise Y	FULL MARKET VALUE	262,553				
TOTAL TAX ---						2,097.87**
	DATE #1	02/01/23	DATE #2	03/31/23	DATE #3	05/31/23
	AMT DUE	762.23	AMT DUE	699.29	AMT DUE	699.29

STATE OF NEW YORK
COUNTY - Jefferson
TOWN - Orleans
SWIS - 224600

2 0 2 3 T O W N T A X R O L L
T A X A B L E SECTION OF THE ROLL - 1
TAX MAP NUMBER SEQUENCE
UNIFORM PERCENT OF VALUE IS 094.00

PAGE 58
VALUATION DATE-JUL 01, 2021
TAXABLE STATUS DATE-MAR 01, 2022

TAX MAP PARCEL NUMBER	PROPERTY LOCATION & CLASS	ASSESSMENT	EXEMPTION CODE	COUNTY	TOWN	TAX AMOUNT
CURRENT OWNERS NAME	SCHOOL DISTRICT	LAND	TAX DESCRIPTION			
CURRENT OWNERS ADDRESS	PARCEL SIZE/GRID COORD	TOTAL	SPECIAL DISTRICTS			
***** 6.13-1-29.3 *****						
18561	E View Dr					BILL460223
6.13-1-29.3	260 Seasonal res - WTRFNT		VET COM CT 41131	18,800	18,800	
Marion David J	Lafargeville 224601	98,400	VET DIS CT 41141	37,600	37,600	
Marion Mary E	Lake Of The Isles	157,400	County Taxable	101,000		738.33
PO Box 636	FRNT 76.00 DPTH 150.00		FD461 Orleans Fire Dist	157,400	TO	132.60
Wellesley Island, NY 13640	EAST-0972474 NRTH-1573041		HI461 Highway Item No 1	157,400	TO	54.71
	DEED BOOK 1184 PG-12		Installment Fee			27.77
	FULL MARKET VALUE	167,447				
TOTAL TAX ---						925.64**
	DATE #1	02/01/23	DATE #2	03/31/23	DATE #3	05/31/23
	AMT DUE	336.33	AMT DUE	308.54	AMT DUE	308.54
***** 6.13-1-29.4 *****						
18645	E View Dr					BILL460224
6.13-1-29.4	260 Seasonal res - WTRFNT		County Taxable	457,100		3,341.51
Raymond Carol A	Lafargeville 224601	241,600	FD461 Orleans Fire Dist	457,100	TO	385.08
7401 Eastgate Cir	Wellesley Island	457,100	HI461 Highway Item No 1	457,100	TO	158.89
Liverpool, NY 13090	ACRES 1.47		Installment Fee			116.56
	EAST-0972915 NRTH-1573023					
	DEED BOOK 2003 PG-10210					
	FULL MARKET VALUE	486,277				
TOTAL TAX ---						3,885.48**
	DATE #1	02/01/23	DATE #2	03/31/23	DATE #3	05/31/23
	AMT DUE	1,411.72	AMT DUE	1,295.16	AMT DUE	1,295.16
***** 6.13-1-29.5 *****						
18558	E View Dr					BILL460225
6.13-1-29.5	260 Seasonal res		VET WAR CT 41121	11,280	11,280	
Shuster Patricia A	Lafargeville 224601	98,400	VET COM CT 41131	18,800	18,800	
18558 E View Dr	Wellesley Is	404,300	VET DIS CT 41141	37,600	37,600	
PO Box 442	ACRES 0.92		County Taxable	336,620		2,460.77
Wellesley Island, NY 13640	EAST-0972401 NRTH-1572816		FD461 Orleans Fire Dist	404,300	TO	340.60
	DEED BOOK 1872 PG-96		HI461 Highway Item No 1	404,300	TO	140.54
	FULL MARKET VALUE	430,106	Installment Fee			88.26
TOTAL TAX ---						2,941.91**
	DATE #1	02/01/23	DATE #2	03/31/23	DATE #3	05/31/23
	AMT DUE	1,068.91	AMT DUE	980.63	AMT DUE	980.63
***** 6.13-1-29.6 *****						
E View Dr						BILL460226
6.13-1-29.6	312 Vac w/imprv - WTRFNT		County Taxable	85,500		625.02
Shuster Patricia A	Lafargeville 224601	75,000	FD461 Orleans Fire Dist	85,500	TO	72.03
18558 E View Dr	Wellesley Is	85,500	HI461 Highway Item No 1	85,500	TO	29.72
PO Box 442	ACRES 0.14		Installment Fee			21.80
Wellesley Island, NY 13640	EAST-0972546 NRTH-1573016					
	DEED BOOK 1872 PG-96					
	FULL MARKET VALUE	90,957				
TOTAL TAX ---						726.77**
	DATE #1	02/01/23	DATE #2	03/31/23	DATE #3	05/31/23
	AMT DUE	264.07	AMT DUE	242.25	AMT DUE	242.25

STATE OF NEW YORK
COUNTY - Jefferson
TOWN - Orleans
SWIS - 224600

2 0 2 3 T O W N T A X R O L L
T A X A B L E SECTION OF THE ROLL - 1
TAX MAP NUMBER SEQUENCE
UNIFORM PERCENT OF VALUE IS 094.00

PAGE 59
VALUATION DATE-JUL 01, 2021
TAXABLE STATUS DATE-MAR 01, 2022

TAX MAP PARCEL NUMBER	PROPERTY LOCATION & CLASS	ASSESSMENT	EXEMPTION CODE	COUNTY	TOWN	TAX AMOUNT
CURRENT OWNERS NAME	SCHOOL DISTRICT	LAND	TAX DESCRIPTION			
CURRENT OWNERS ADDRESS	PARCEL SIZE/GRID COORD	TOTAL	SPECIAL DISTRICTS			
***** 6.13-1-29.7 *****						
18576	E View Dr					BILL460227
6.13-1-29.7	260 Seasonal res		County Taxable	242,900		1,775.66
LoSecco John F	Lafargeville 224601	49,600	FD461 Orleans Fire Dist	242,900 TO		204.63
LoSecco Deborah F	Wellesley Island	242,900	HI461 Highway Item No 1	242,900 TO		84.43
8471 Number 2 Rd E	FRNT 106.00 DPTH 270.00		Installment Fee			61.94
Manlius, NY 13104	EAST-0972534 NRTH-1572802					
	DEED BOOK 2016 PG-18023					
	FULL MARKET VALUE	258,404				
TOTAL TAX ---						2,064.72**
	DATE #1	02/01/23	DATE #2	03/31/23	DATE #3	05/31/23
	AMT DUE	750.18	AMT DUE	688.24	AMT DUE	688.24
***** 6.13-1-29.8 *****						
	E View Dr					BILL460228
6.13-1-29.8	311 Res vac land - WTRFNT		County Taxable	90,100		658.65
LoSecco John F	Lafargeville 224601	90,100	FD461 Orleans Fire Dist	90,100 TO		75.90
LoSecco Deborah F	Wellesley Island	90,100	HI461 Highway Item No 1	90,100 TO		31.32
8471 Number 2 Rd E	ACRES 0.31		Installment Fee			22.98
Manlius, NY 13104	EAST-0972639 NRTH-1573064					
	DEED BOOK 2016 PG-18023					
	FULL MARKET VALUE	95,851				
TOTAL TAX ---						765.87**
	DATE #1	02/01/23	DATE #2	03/31/23	DATE #3	05/31/23
	AMT DUE	278.27	AMT DUE	255.29	AMT DUE	255.29
***** 6.13-1-29.9 *****						
	18637 E View Dr					BILL460229
6.13-1-29.9	210 1 Family Res - WTRFNT		County Taxable	434,900		3,179.22
Rockoff Karen Ann	Lafargeville 224601	184,000	FD461 Orleans Fire Dist	434,900 TO		366.38
Cross Darrell L	On Lake Of The Isles	434,900	HI461 Highway Item No 1	434,900 TO		151.17
PO Box 759	FRNT 105.00 DPTH 124.00		Installment Fee			110.90
Wellesley Island, NY 13640	EAST-0972755 NRTH-1573119					
	DEED BOOK 2021 PG-16988					
	FULL MARKET VALUE	462,660				
TOTAL TAX ---						3,696.77**
	DATE #1	02/01/23	DATE #2	03/31/23	DATE #3	05/31/23
	AMT DUE	1,343.17	AMT DUE	1,232.25	AMT DUE	1,232.25
***** 6.13-1-30 *****						
	Is N of Otter Pt					BILL460230
6.13-1-30	311 Res vac land - WTRFNT		County Taxable	27,000		197.38
Jenne Bruce E	Lafargeville 224601	27,000	FD461 Orleans Fire Dist	27,000 TO		22.75
Jenne Susan Drake	Lake Of The Isles	27,000	HI461 Highway Item No 1	27,000 TO		9.39
PO Box 112	ACRES 0.10		Installment Fee			6.89
Philadelphia, NY 13673	EAST-0972764 NRTH-1575570					
	DEED BOOK 2014 PG-1090					
	FULL MARKET VALUE	28,723				
TOTAL TAX ---						229.52**
	DATE #1	02/01/23	DATE #2	03/31/23	DATE #3	05/31/23
	AMT DUE	83.41	AMT DUE	76.50	AMT DUE	76.50

STATE OF NEW YORK
 COUNTY - Jefferson
 TOWN - Orleans
 SWIS - 224600

2 0 2 3 T O W N T A X R O L L
 T A X A B L E SECTION OF THE ROLL - 1
 TAX MAP NUMBER SEQUENCE
 UNIFORM PERCENT OF VALUE IS 094.00

PAGE 60
 VALUATION DATE-JUL 01, 2021
 TAXABLE STATUS DATE-MAR 01, 2022

TAX MAP PARCEL NUMBER	PROPERTY LOCATION & CLASS	ASSESSMENT	EXEMPTION CODE	COUNTY	TOWN	TAX AMOUNT
CURRENT OWNERS NAME	SCHOOL DISTRICT	LAND	TAX DESCRIPTION	TAXABLE VALUE		
CURRENT OWNERS ADDRESS	PARCEL SIZE/GRID COORD	TOTAL	SPECIAL DISTRICTS			
***** 6.13-1-31 *****						
6.13-1-31	Co Rte 191					BILL460231
Swedrock John	311 Res vac land - WTRFNT		County Taxable	200		1.46
Swedrock Rose	Lafargeville 224601	200	FD461 Orleans Fire Dist	200	TO	.17
PO Box 321	Wellesley Is	200	HI461 Highway Item No 1	200	TO	.07
Wellesley Island, NY 13640	ACRES 0.50					
	EAST-0971080 NRTH-1575472					
	DEED BOOK 2012 PG-340					
	FULL MARKET VALUE	213				
TOTAL TAX ---						1.70**
DATE #1 02/01/23						
AMT DUE						1.70
***** 6.13-1-32 *****						
6.13-1-32	45162 Co Rte 191					BILL460232
Swedrock John	210 1 Family Res - WTRFNT		County Taxable	154,400		1,128.70
Swedrock Rosemary	Lafargeville 224601	37,500	FD461 Orleans Fire Dist	154,400	TO	130.07
PO Box 321	Wellesley Island	154,400	HI461 Highway Item No 1	154,400	TO	53.67
Wellesley Island, NY 13640	ACRES 4.60		Installment Fee			39.37
	EAST-0971017 NRTH-1575239					
	DEED BOOK 2009 PG-5628					
	FULL MARKET VALUE	164,255				
TOTAL TAX ---						1,312.44**
DATE #1 02/01/23 DATE #2 03/31/23 DATE #3 05/31/23						
AMT DUE 476.85 AMT DUE 437.48 AMT DUE 437.48						
***** 6.13-1-33 *****						
6.13-1-33	45161 Co Rte 191					BILL460233
Swedrock John N	312 Vac w/imprv		County Taxable	65,000		475.17
Swedrock Rosemary	Lafargeville 224601	50,000	FD461 Orleans Fire Dist	65,000	TO	54.76
PO Box 321	Bridge Rd	65,000	HI461 Highway Item No 1	65,000	TO	22.59
Wellesley Island, NY 13640	ACRES 3.90		Installment Fee			16.58
	EAST-0970435 NRTH-1575261					
	DEED BOOK 2010 PG-3702					
	FULL MARKET VALUE	69,149				
TOTAL TAX ---						552.52**
DATE #1 02/01/23 DATE #2 03/31/23 DATE #3 05/31/23						
AMT DUE 200.76 AMT DUE 184.17 AMT DUE 184.17						
***** 6.13-1-34 *****						
6.13-1-34	45234 Co Rte 191					BILL460234
Fisher Joseph F	210 1 Family Res - WTRFNT		VET COM C 41132	18,800	0	
Fisher Linda L	Lafargeville 224601	46,500	VET COM T 41133	0	18,800	
PO Box 130	FRNT 70.00 DPTH 224.00	101,000	County Taxable	82,200		600.90
Fineview, NY 13640	EAST-0970739 NRTH-1575578		FD461 Orleans Fire Dist	101,000	TO	85.09
	DEED BOOK 1534 PG-234		HI461 Highway Item No 1	101,000	TO	35.11
	FULL MARKET VALUE	107,447	Installment Fee			21.63
TOTAL TAX ---						721.10**
DATE #1 02/01/23 DATE #2 03/31/23 DATE #3 05/31/23						
AMT DUE 262.01 AMT DUE 240.36 AMT DUE 240.36						

STATE OF NEW YORK
COUNTY - Jefferson
TOWN - Orleans
SWIS - 224600

2 0 2 3 T O W N T A X R O L L
T A X A B L E SECTION OF THE ROLL - 1
TAX MAP NUMBER SEQUENCE
UNIFORM PERCENT OF VALUE IS 094.00

PAGE 61
VALUATION DATE-JUL 01, 2021
TAXABLE STATUS DATE-MAR 01, 2022

TAX MAP PARCEL NUMBER	PROPERTY LOCATION & CLASS	ASSESSMENT	EXEMPTION CODE	COUNTY	TOWN	TAX AMOUNT
CURRENT OWNERS NAME	SCHOOL DISTRICT	LAND	TAX DESCRIPTION			
CURRENT OWNERS ADDRESS	PARCEL SIZE/GRID COORD	TOTAL	SPECIAL DISTRICTS			
***** 6.13-1-35 *****						
45226	Co Rte 191					BILL460235
6.13-1-35	210 1 Family Res - WTRFNT		County Taxable	153,500		1,122.12
Hartmann Erich	Lafargeville 224601	60,000	FD461 Orleans Fire Dist	153,500 TO		129.31
Hartmann Bonnie	On Lake Of The Isles	153,500	HI461 Highway Item No 1	153,500 TO		53.36
PO Box 281	FRNT 220.00 DPTH 79.00		Installment Fee			39.14
Wellesley Island, NY 13640	EAST-0970799 NRTH-1575473					
	DEED BOOK 1095 PG-00223					
	FULL MARKET VALUE	163,298				
TOTAL TAX ---						1,304.79**
	DATE #1	02/01/23	DATE #2	03/31/23	DATE #3	05/31/23
	AMT DUE	474.07	AMT DUE	434.93	AMT DUE	434.93
***** 6.13-1-36 *****						
45228	Co Rte 191					BILL460236
6.13-1-36	210 1 Family Res - WTRFNT		County Taxable	176,700		1,291.72
Ross James A	Lafargeville 224601	106,000	FD461 Orleans Fire Dist	176,700 TO		148.86
Woodcock-Ross Hope M	Wellesley Is	176,700	HI461 Highway Item No 1	176,700 TO		61.42
82 Pixley Rd	ACRES 0.30		Installment Fee			45.06
Chenango Forks, NY 13746	EAST-0970909 NRTH-1575532					
	DEED BOOK 2021 PG-12342					
	FULL MARKET VALUE	187,979				
TOTAL TAX ---						1,502.00**
	DATE #1	02/01/23	DATE #2	03/31/23	DATE #3	05/31/23
	AMT DUE	545.74	AMT DUE	500.66	AMT DUE	500.66
***** 6.13-1-37.1 *****						
	Co Rte 191					BILL460237
6.13-1-37.1	311 Res vac land - WTRFNT		County Taxable	18,100		132.32
Pesarcik Gary	Lafargeville 224601	18,100	FD461 Orleans Fire Dist	18,100 TO		15.25
Pesarcik Allison	Wellesley Island	18,100	HI461 Highway Item No 1	18,100 TO		6.29
91 Chapman Rd	ACRES 0.10		Installment Fee			4.62
Lake Ariel, PA 18436	EAST-0970988 NRTH-1575702					
	DEED BOOK 2017 PG-18221					
	FULL MARKET VALUE	19,255				
TOTAL TAX ---						153.86**
	DATE #1	02/01/23	DATE #2	03/31/23	DATE #3	05/31/23
	AMT DUE	55.92	AMT DUE	51.28	AMT DUE	51.28
***** 6.13-1-37.2 *****						
	Co Rte 191					BILL460238
6.13-1-37.2	311 Res vac land - WTRFNT		County Taxable	25,000		182.76
Blue Acorn Docks LLC	Lafargeville 224601	25,000	FD461 Orleans Fire Dist	25,000 TO		21.06
Linda Widay	ACRES 0.20	25,000	HI461 Highway Item No 1	25,000 TO		8.69
105 Chickadee Ct	EAST-0970877 NRTH-1575622		Installment Fee			6.38
Athens, GA 30605	DEED BOOK 2017 PG-16001					
	FULL MARKET VALUE	26,596				
TOTAL TAX ---						212.51**
	DATE #1	02/01/23	DATE #2	03/31/23	DATE #3	05/31/23
	AMT DUE	77.23	AMT DUE	70.83	AMT DUE	70.83

STATE OF NEW YORK
COUNTY - Jefferson
TOWN - Orleans
SWIS - 224600

2 0 2 3 T O W N T A X R O L L
T A X A B L E SECTION OF THE ROLL - 1
TAX MAP NUMBER SEQUENCE
UNIFORM PERCENT OF VALUE IS 094.00

PAGE 62
VALUATION DATE-JUL 01, 2021
TAXABLE STATUS DATE-MAR 01, 2022

TAX MAP PARCEL NUMBER	PROPERTY LOCATION & CLASS	ASSESSMENT	EXEMPTION CODE	COUNTY	TOWN	TAX AMOUNT
CURRENT OWNERS NAME	SCHOOL DISTRICT	LAND	TAX DESCRIPTION			
CURRENT OWNERS ADDRESS	PARCEL SIZE/GRID COORD	TOTAL	SPECIAL DISTRICTS			
***** 6.13-1-38 *****						
45230	Co Rte 191					BILL460239
6.13-1-38	260 Seasonal res - WTRFNT		County Taxable	255,000		1,864.11
Estelle Charles J	Lafargeville 224601	175,000	FD461 Orleans Fire Dist	255,000 TO		214.82
Estelle Lorraine R	On Lake Of The Isles	255,000	HI461 Highway Item No 1	255,000 TO		88.64
228 Main St	ACRES 0.70		Installment Fee			65.03
New Milford, NJ 07646	EAST-0971042 NRTH-1575638					
	DEED BOOK 1095 PG-00226					
	FULL MARKET VALUE	271,277				
TOTAL TAX ---						2,167.57**
	DATE #1	02/01/23	DATE #2	03/31/23	DATE #3	05/31/23
	AMT DUE	787.56	AMT DUE	722.52	AMT DUE	722.52
***** 6.13-1-39 *****						
	Lake of the Isles					BILL460240
6.13-1-39	311 Res vac land - WTRFNT		County Taxable	7,600		55.56
Welsh Douglas C	Lafargeville 224601	7,600	FD461 Orleans Fire Dist	7,600 TO		6.40
Welsh Derek B	Small Island	7,600	HI461 Highway Item No 1	7,600 TO		2.64
12 Crossman St	ACRES 0.07		Installment Fee			1.94
Alexandria Bay, NY 13607	EAST-0971179 NRTH-1575994					
	DEED BOOK 1494 PG-274					
	FULL MARKET VALUE	8,085				
TOTAL TAX ---						64.60**
	DATE #1	02/01/23	DATE #2	03/31/23	DATE #3	05/31/23
	AMT DUE	23.48	AMT DUE	21.53	AMT DUE	21.53
***** 6.14-1-1.1 *****						
18723	Rock Baie Rd					BILL460241
6.14-1-1.1	260 Seasonal res - WTRFNT		County Taxable	400,800		2,929.94
Palumbo Patricia A	Lafargeville 224601	170,000	FD461 Orleans Fire Dist	400,800 TO		337.65
381 Hourglass Ln	ACRES 1.06	400,800	HI461 Highway Item No 1	400,800 TO		139.32
Baldwinsville, NY 13027	EAST-0973037 NRTH-1573028		Installment Fee			102.21
	DEED BOOK 2013 PG-809					
PRIOR OWNER ON 3/01/2022	FULL MARKET VALUE	426,383				
Palumbo Patricia A						
TOTAL TAX ---						3,406.91**
	DATE #1	02/01/23	DATE #2	03/31/23	DATE #3	05/31/23
	AMT DUE	1,237.86	AMT DUE	1,135.63	AMT DUE	1,135.63
***** 6.14-1-1.2 *****						
18727	Rock Baie Rd					BILL460242
6.14-1-1.2	260 Seasonal res		County Taxable	325,000		2,375.83
Olsson Taina	Lafargeville 224601	155,000	FD461 Orleans Fire Dist	325,000 TO		273.79
Olsson Jonas	ACRES 0.44 BANK 810	325,000	HI461 Highway Item No 1	325,000 TO		112.97
7 Powder Horn Dr	EAST-0973131 NRTH-1573141		Installment Fee			82.88
Simsbury, CT 06070	DEED BOOK 2018 PG-14835					
	FULL MARKET VALUE	345,745				
TOTAL TAX ---						2,762.59**
	DATE #1	02/01/23	DATE #2	03/31/23	DATE #3	05/31/23
	AMT DUE	1,003.75	AMT DUE	920.86	AMT DUE	920.86

STATE OF NEW YORK
 COUNTY - Jefferson
 TOWN - Orleans
 SWIS - 224600

2 0 2 3 T O W N T A X R O L L
 T A X A B L E SECTION OF THE ROLL - 1
 TAX MAP NUMBER SEQUENCE
 UNIFORM PERCENT OF VALUE IS 094.00

PAGE 63
 VALUATION DATE-JUL 01, 2021
 TAXABLE STATUS DATE-MAR 01, 2022

TAX MAP PARCEL NUMBER	PROPERTY LOCATION & CLASS	ASSESSMENT	EXEMPTION CODE	COUNTY	TOWN	TAX AMOUNT
CURRENT OWNERS NAME	SCHOOL DISTRICT	LAND	TAX DESCRIPTION			
CURRENT OWNERS ADDRESS	PARCEL SIZE/GRID COORD	TOTAL	SPECIAL DISTRICTS			
6.14-1-2	18749 Rock Baie Rd			6.14-1-2		BILL460243
Marsello Ralph J	260 Seasonal res - WTRFNT		County Taxable			1,652.11
Marsello Michelle L	Lafargeville 224601	200,000	FD461 Orleans Fire Dist	TO		190.39
442 Betsinger Rd	S of Snake Island	226,000	HI461 Highway Item No 1	TO		78.56
Sherrill, NY 13461	FRNT 100.00 DPTH 234.00		Installment Fee			57.63
	EAST-0973209 NRTH-1573138					
	DEED BOOK 2016 PG-17317					
	FULL MARKET VALUE	240,426				
TOTAL TAX ---						1,921.06**
	DATE #1	02/01/23	DATE #2	03/31/23	DATE #3	05/31/23
	AMT DUE	697.99	AMT DUE	640.35	AMT DUE	640.35
6.14-1-3	44947 Snake Is			6.14-1-3		BILL460244
Moore David P	210 1 Family Res - WTRFNT		County Taxable			1,008.08
Moore Stephany L	Lafargeville 224601	105,100	FD461 Orleans Fire Dist	TO		116.17
2825 Timber Neck Trl	Lake Of The Isles	137,900	HI461 Highway Item No 1	TO		47.94
Virginia Beach, VA 23452	ACRES 0.40		Installment Fee			35.17
	EAST-0973351 NRTH-1573750					
	DEED BOOK 2013 PG-10976					
	FULL MARKET VALUE	146,702				
TOTAL TAX ---						1,172.19**
	DATE #1	02/01/23	DATE #2	03/31/23	DATE #3	05/31/23
	AMT DUE	425.90	AMT DUE	390.73	AMT DUE	390.73
6.14-1-4.1	18863 Rock Baie Rd			6.14-1-4.1		BILL460245
Raymer Clyde Wentworth Jr	260 Seasonal res - WTRFNT		County Taxable			1,941.60
PO Box 189	Lafargeville 224601	210,000	FD461 Orleans Fire Dist	TO		223.75
Wellesley Island, NY 13640	Se Of Snake Island	265,600	HI461 Highway Item No 1	TO		92.32
	ACRES 1.80		Installment Fee			67.73
	EAST-0973706 NRTH-1573648					
	DEED BOOK 1705 PG-333					
	FULL MARKET VALUE	282,553				
TOTAL TAX ---						2,257.67**
	DATE #1	02/01/23	DATE #2	03/31/23	DATE #3	05/31/23
	AMT DUE	820.30	AMT DUE	752.55	AMT DUE	752.55
6.14-1-4.2	SE of Snake Is			6.14-1-4.2		BILL460246
Raymer Clyde Wentworth Jr	311 Res vac land - WTRFNT		County Taxable			5.12
PO Box 189	Lafargeville 224601	700	FD461 Orleans Fire Dist	TO		.59
Wellesley Island, NY 13640	Wellesley Island	700	HI461 Highway Item No 1	TO		.24
	FRNT 50.00 DPTH 68.00					
	EAST-0973654 NRTH-1573564					
	DEED BOOK 1705 PG-333					
	FULL MARKET VALUE	745				
TOTAL TAX ---						5.95**
	DATE #1	02/01/23				
	AMT DUE					5.95

STATE OF NEW YORK
COUNTY - Jefferson
TOWN - Orleans
SWIS - 224600

2 0 2 3 T O W N T A X R O L L
T A X A B L E SECTION OF THE ROLL - 1
TAX MAP NUMBER SEQUENCE
UNIFORM PERCENT OF VALUE IS 094.00

PAGE 64
VALUATION DATE-JUL 01, 2021
TAXABLE STATUS DATE-MAR 01, 2022

TAX MAP PARCEL NUMBER	PROPERTY LOCATION & CLASS	ASSESSMENT	EXEMPTION CODE	COUNTY	TOWN	TAX AMOUNT
CURRENT OWNERS NAME	SCHOOL DISTRICT	LAND	TAX DESCRIPTION			
CURRENT OWNERS ADDRESS	PARCEL SIZE/GRID COORD	TOTAL	SPECIAL DISTRICTS			
***** 6.14-1-5.1 *****						
18889	Rock Baie Rd					BILL460247
6.14-1-5.1	260 Seasonal res - WTRFNT		County Taxable	434,700		3,177.76
Marcezin Nicholas	Lafargeville 224601	199,400	FD461 Orleans Fire Dist	434,700 TO		366.21
PO Box 433	Lake Of The Isles	434,700	HI461 Highway Item No 1	434,700 TO		151.10
Depew, NY 14043	ACRES 1.00		Installment Fee			110.85
	EAST-0974080 NRTH-1573459					
	DEED BOOK 1655 PG-280					
	FULL MARKET VALUE	462,447				
TOTAL TAX ---						3,695.07**
	DATE #1	02/01/23	DATE #2	03/31/23	DATE #3	05/31/23
	AMT DUE	1,342.54	AMT DUE	1,231.69	AMT DUE	1,231.69
***** 6.14-1-5.2 *****						
18892	Rock Baie Rd					BILL460248
6.14-1-5.2	312 Vac w/imprv - WTRFNT		County Taxable	146,400		1,070.22
Davies Robert J	Lafargeville 224601	142,300	FD461 Orleans Fire Dist	146,400 TO		123.33
Davies Susan J	Wellesley Island	146,400	HI461 Highway Item No 1	146,400 TO		50.89
240 Abercorn Cir	Lake Of The Isles		Installment Fee			37.33
Chapel Hill, NC 27516	FRNT 130.00 DPTH 272.00					
	EAST-0974314 NRTH-1573589					
	DEED BOOK 1624 PG-119					
	FULL MARKET VALUE	155,745				
TOTAL TAX ---						1,244.44**
	DATE #1	02/01/23	DATE #2	03/31/23	DATE #3	05/31/23
	AMT DUE	452.15	AMT DUE	414.81	AMT DUE	414.81
***** 6.14-1-5.3 *****						
18892	Rock Baie Rd					BILL460249
6.14-1-5.3	260 Seasonal res - WTRFNT		County Taxable	302,800		2,213.54
Zahos George	Lafargeville 224601	147,000	FD461 Orleans Fire Dist	302,800 TO		255.09
389 Martinsville Rd	Wellesley Island	302,800	HI461 Highway Item No 1	302,800 TO		105.26
Baskings Ridge, NJ 07920	Lake Of The Isles		Installment Fee			77.22
	ACRES 0.85					
	EAST-0974210 NRTH-1573504					
	DEED BOOK 1341 PG-0089					
	FULL MARKET VALUE	322,128				
TOTAL TAX ---						2,573.89**
	DATE #1	02/01/23	DATE #2	03/31/23	DATE #3	05/31/23
	AMT DUE	935.19	AMT DUE	857.96	AMT DUE	857.96
***** 6.14-1-6.1 *****						
18946	Rock Baie Rd					BILL460250
6.14-1-6.1	260 Seasonal res - WTRFNT		County Taxable	306,600		2,241.32
Swords James A	Lafargeville 224601	213,700	FD461 Orleans Fire Dist	306,600 TO		258.29
Swords Margaret	ACRES 1.50	306,600	HI461 Highway Item No 1	306,600 TO		106.58
18946 Rock Baie Rd	EAST-0974454 NRTH-1573706		Installment Fee			78.19
Wellesley Island, NY 13640	DEED BOOK 2019 PG-15355					
	FULL MARKET VALUE	326,170				
TOTAL TAX ---						2,606.19**
	DATE #1	02/01/23	DATE #2	03/31/23	DATE #3	05/31/23
	AMT DUE	946.92	AMT DUE	868.73	AMT DUE	868.73

STATE OF NEW YORK
COUNTY - Jefferson
TOWN - Orleans
SWIS - 224600

2 0 2 3 T O W N T A X R O L L
T A X A B L E SECTION OF THE ROLL - 1
TAX MAP NUMBER SEQUENCE
UNIFORM PERCENT OF VALUE IS 094.00

PAGE 65
VALUATION DATE-JUL 01, 2021
TAXABLE STATUS DATE-MAR 01, 2022

TAX MAP PARCEL NUMBER	PROPERTY LOCATION & CLASS	ASSESSMENT	EXEMPTION CODE	COUNTY	TOWN	TAX AMOUNT
CURRENT OWNERS NAME	SCHOOL DISTRICT	LAND	TAX DESCRIPTION			
CURRENT OWNERS ADDRESS	PARCEL SIZE/GRID COORD	TOTAL	SPECIAL DISTRICTS			
***** 6.14-1-6.2 *****						
44951	Rock Baie N			6.14-1-6.2		BILL460251
6.14-1-6.2	260 Seasonal res - WTRFNT		County Taxable	118,200		864.07
Vielhauer Lawrence L	Lafargeville 224601	72,500	FD461 Orleans Fire Dist	118,200	TO	99.58
Vielhauer Michelle	FRNT 42.00 DPTH 160.00	118,200	HI461 Highway Item No 1	118,200	TO	41.09
8001 Wise Rd	EAST-0974485 NRTH-1573881		Installment Fee			30.14
Manlius, NY 13104	DEED BOOK 2019 PG-16240					
	FULL MARKET VALUE	125,745				
TOTAL TAX ---						1,004.74**
	DATE #1	02/01/23	DATE #2	03/31/23	DATE #3	05/31/23
	AMT DUE	365.06	AMT DUE	334.91	AMT DUE	334.91
***** 6.14-1-7 *****						
44975	Rock Baie N			6.14-1-7		BILL460252
6.14-1-7	260 Seasonal res - WTRFNT		County Taxable	280,800		2,052.71
Hearn Glen	Lafargeville 224601	100,000	FD461 Orleans Fire Dist	280,800	TO	236.56
Hearn Barbara	Lake Of The Isles	280,800	HI461 Highway Item No 1	280,800	TO	97.61
PO Box 12	Wellesley Island		Installment Fee			71.61
Wellesley Island, NY 13640	FRNT 100.00 DPTH 152.00					
	EAST-0974418 NRTH-1573938					
	DEED BOOK 2011 PG-17966					
	FULL MARKET VALUE	298,723				
TOTAL TAX ---						2,386.88**
	DATE #1	02/01/23	DATE #2	03/31/23	DATE #3	05/31/23
	AMT DUE	867.25	AMT DUE	795.62	AMT DUE	795.62
***** 6.14-1-8 *****						
44999	Rock Baie N			6.14-1-8		BILL460253
6.14-1-8	260 Seasonal res - WTRFNT		County Taxable	320,000		2,339.27
Szabo Barry J	Lafargeville 224601	177,700	FD461 Orleans Fire Dist	320,000	TO	269.58
1 Durness Ct	Lake Of The Isles	320,000	HI461 Highway Item No 1	320,000	TO	111.23
Palm Beach Gardens, FL 33418	Wellesley Island		Installment Fee			81.60
	ACRES 0.28					
	EAST-0974270 NRTH-1573986					
	DEED BOOK 2008 PG-19734					
	FULL MARKET VALUE	340,426				
TOTAL TAX ---						2,720.08**
	DATE #1	02/01/23	DATE #2	03/31/23	DATE #3	05/31/23
	AMT DUE	988.30	AMT DUE	906.69	AMT DUE	906.69
***** 6.14-1-9 *****						
44998	Rock Baie N			6.14-1-9		BILL460254
6.14-1-9	260 Seasonal res - WTRFNT		County Taxable	255,300		1,866.30
Grummons James D	Lafargeville 224601	150,000	FD461 Orleans Fire Dist	255,300	TO	215.07
Grummons Gale L	Lake Of The Isles	255,300	HI461 Highway Item No 1	255,300	TO	88.74
PO Box 902	Wellesley Island		Installment Fee			65.10
Wellesley Island, NY 13640	FRNT 100.00 DPTH 132.00					
	EAST-0974300 NRTH-1574061					
	DEED BOOK 2008 PG-12366					
	FULL MARKET VALUE	271,596				
TOTAL TAX ---						2,170.11**
	DATE #1	02/01/23	DATE #2	03/31/23	DATE #3	05/31/23
	AMT DUE	788.47	AMT DUE	723.37	AMT DUE	723.37

STATE OF NEW YORK
COUNTY - Jefferson
TOWN - Orleans
SWIS - 224600

2 0 2 3 T O W N T A X R O L L
T A X A B L E SECTION OF THE ROLL - 1
TAX MAP NUMBER SEQUENCE
UNIFORM PERCENT OF VALUE IS 094.00

PAGE 66
VALUATION DATE-JUL 01, 2021
TAXABLE STATUS DATE-MAR 01, 2022

TAX MAP PARCEL NUMBER	PROPERTY LOCATION & CLASS	ASSESSMENT	EXEMPTION CODE	COUNTY	TOWN	TAX AMOUNT
CURRENT OWNERS NAME	SCHOOL DISTRICT	LAND	TAX DESCRIPTION			
CURRENT OWNERS ADDRESS	PARCEL SIZE/GRID COORD	TOTAL	SPECIAL DISTRICTS			
***** 6.14-1-10 *****						
44988	Rock Baie N					BILL460255
6.14-1-10	260 Seasonal res - WTRFNT		County Taxable	262,900		1,921.86
Wilson Dana M	Lafargeville 224601	154,000	FD461 Orleans Fire Dist	262,900 TO		221.48
Wilson Charles S	Lake Of The Isles	262,900	HI461 Highway Item No 1	262,900 TO		91.39
16 Seaver Farm Ln	ACRES 0.30		Installment Fee			67.04
Grafton, MA 01560	EAST-0974382 NRTH-1574108					
	DEED BOOK 2003 PG-15955					
	FULL MARKET VALUE	279,681				
TOTAL TAX ---						2,234.73**
	DATE #1	02/01/23	DATE #2	03/31/23	DATE #3	05/31/23
	AMT DUE	811.95	AMT DUE	744.91	AMT DUE	744.91
***** 6.14-1-11 *****						
44976	Rock Baie N					BILL460256
6.14-1-11	260 Seasonal res - WTRFNT		County Taxable	264,000		1,929.90
Scott Michael	Lafargeville 224601	150,100	FD461 Orleans Fire Dist	264,000 TO		222.40
1021 River Rd	Lake Of The Isles	264,000	HI461 Highway Item No 1	264,000 TO		91.77
Binghamton, NY 13901	Wellesley Island		Installment Fee			67.32
	FRNT 100.00 DPTH 191.00					
	EAST-0974468 NRTH-1574134					
	DEED BOOK 2017 PG-11992					
	FULL MARKET VALUE	280,851				
TOTAL TAX ---						2,244.07**
	DATE #1	02/01/23	DATE #2	03/31/23	DATE #3	05/31/23
	AMT DUE	815.35	AMT DUE	748.02	AMT DUE	748.02
***** 6.14-1-12.1 *****						
44972	Rock Baie N					BILL460257
6.14-1-12.1	260 Seasonal res - WTRFNT		County Taxable	273,900		2,002.27
Moore Patrick J	Lafargeville 224601	161,800	FD461 Orleans Fire Dist	273,900 TO		230.74
Moore Mary K	Lake Of The Isles	273,900	HI461 Highway Item No 1	273,900 TO		95.21
1720 Attridge Rd	Wellesley Island		Installment Fee			69.85
Churchville, NY 14428	FRNT 103.00 DPTH 162.00					
	EAST-0974552 NRTH-1574174					
	DEED BOOK 2007 PG-8265					
	FULL MARKET VALUE	291,383				
TOTAL TAX ---						2,328.22**
	DATE #1	02/01/23	DATE #2	03/31/23	DATE #3	05/31/23
	AMT DUE	845.93	AMT DUE	776.07	AMT DUE	776.07
***** 6.14-1-12.2 *****						
44970	Rock Baie N					BILL460258
6.14-1-12.2	260 Seasonal res - WTRFNT		County Taxable	330,000		2,412.38
Scott Richard R	Lafargeville 224601	183,800	FD461 Orleans Fire Dist	330,000 TO		278.00
Scott Christine L	Lake Of The Isles	330,000	HI461 Highway Item No 1	330,000 TO		114.71
PO Box 648	Wellesley Island		Installment Fee			84.15
Wellesley Island, NY 13640	ACRES 0.21					
	EAST-0974627 NRTH-1574229					
	FULL MARKET VALUE	351,064				
TOTAL TAX ---						2,805.09**
	DATE #1	02/01/23	DATE #2	03/31/23	DATE #3	05/31/23
	AMT DUE	1,019.18	AMT DUE	935.03	AMT DUE	935.03

STATE OF NEW YORK
COUNTY - Jefferson
TOWN - Orleans
SWIS - 224600

2 0 2 3 T O W N T A X R O L L
T A X A B L E SECTION OF THE ROLL - 1
TAX MAP NUMBER SEQUENCE
UNIFORM PERCENT OF VALUE IS 094.00

PAGE 67
VALUATION DATE-JUL 01, 2021
TAXABLE STATUS DATE-MAR 01, 2022

TAX MAP PARCEL NUMBER	PROPERTY LOCATION & CLASS	ASSESSMENT	EXEMPTION CODE	COUNTY	TOWN	TAX AMOUNT
CURRENT OWNERS NAME	SCHOOL DISTRICT	LAND	TAX DESCRIPTION			
CURRENT OWNERS ADDRESS	PARCEL SIZE/GRID COORD	TOTAL	SPECIAL DISTRICTS			
***** 6.14-1-13 *****						
44958	Rock Baie N					BILL460259
6.14-1-13	260 Seasonal res - WTRFNT		County Taxable	290,000		2,119.97
Franklin Charles C Jr	Lafargeville 224601	180,000	FD461 Orleans Fire Dist	290,000 TO		244.31
Franklin Arlene B	Lake Of The Isles	290,000	HI461 Highway Item No 1	290,000 TO		100.81
18 Charter Oak Ct	Wellesley Island		Installment Fee			73.95
Doylestown, PA 18901	FRNT 110.00 DPTH 285.00					
	EAST-0974655 NRTH-1574091					
	DEED BOOK 1545 PG-332					
	FULL MARKET VALUE	308,511				
TOTAL TAX ---						2,465.09**
	DATE #1	02/01/23	DATE #2	03/31/23	DATE #3	05/31/23
	AMT DUE	895.66	AMT DUE	821.69	AMT DUE	821.69
***** 6.14-1-14 *****						
44946	Rock Baie N					BILL460260
6.14-1-14	260 Seasonal res - WTRFNT		County Taxable	190,000		1,388.94
Frisbie Frederick L	Lafargeville 224601	172,000	FD461 Orleans Fire Dist	190,000 TO		160.06
Frisbie Ellen J	Lake Of The Isles	190,000	HI461 Highway Item No 1	190,000 TO		66.05
304 Francis Ave	Wellesley Island		Installment Fee			48.45
Endwell, NY 13760	FRNT 120.00 DPTH 290.00					
	EAST-0974747 NRTH-1574034					
	FULL MARKET VALUE	202,128				
TOTAL TAX ---						1,615.05**
	DATE #1	02/01/23	DATE #2	03/31/23	DATE #3	05/31/23
	AMT DUE	586.80	AMT DUE	538.35	AMT DUE	538.35
***** 6.14-1-15 *****						
45036	B G B Is					BILL460261
6.14-1-15	260 Seasonal res - WTRFNT		County Taxable	80,000		584.82
Frisbie Frederick L	Lafargeville 224601	50,000	FD461 Orleans Fire Dist	80,000 TO		67.40
304 Francis Ave	Lake Of The Isles	80,000	HI461 Highway Item No 1	80,000 TO		27.81
Endwell, NY 13760	ACRES 0.10		Installment Fee			20.40
	EAST-0974820 NRTH-1574389					
	FULL MARKET VALUE	85,106				
TOTAL TAX ---						680.03**
	DATE #1	02/01/23	DATE #2	03/31/23	DATE #3	05/31/23
	AMT DUE	247.09	AMT DUE	226.67	AMT DUE	226.67
***** 6.14-1-16 *****						
19117	Rock Baie Rd					BILL460262
6.14-1-16	210 1 Family Res - WTRFNT		County Taxable	416,250		3,042.88
Vaillancourt Jean A	Lafargeville 224601	200,000	FD461 Orleans Fire Dist	416,250 TO		350.67
PO Box 1540	FRNT 99.00 DPTH 150.00	416,250	HI461 Highway Item No 1	416,250 TO		144.69
Alexandria Ontario, Canada	EAST-0975287 NRTH-1574593		Installment Fee			106.15
	K0C1A DEED BOOK 2019 PG-5593					
	FULL MARKET VALUE	442,819				
TOTAL TAX ---						3,538.24**
	DATE #1	02/01/23	DATE #2	03/31/23	DATE #3	05/31/23
	AMT DUE	1,285.57	AMT DUE	1,179.41	AMT DUE	1,179.41

STATE OF NEW YORK
COUNTY - Jefferson
TOWN - Orleans
SWIS - 224600

2 0 2 3 T O W N T A X R O L L
T A X A B L E SECTION OF THE ROLL - 1
TAX MAP NUMBER SEQUENCE
UNIFORM PERCENT OF VALUE IS 094.00

PAGE 68
VALUATION DATE-JUL 01, 2021
TAXABLE STATUS DATE-MAR 01, 2022

TAX MAP PARCEL NUMBER	PROPERTY LOCATION & CLASS	ASSESSMENT	EXEMPTION CODE	COUNTY	TOWN	TAX AMOUNT
CURRENT OWNERS NAME	SCHOOL DISTRICT	LAND	TAX DESCRIPTION			
CURRENT OWNERS ADDRESS	PARCEL SIZE/GRID COORD	TOTAL	SPECIAL DISTRICTS			
***** 6.14-1-17 *****						
19193	Rock Baie Rd					BILL460263
6.14-1-17	260 Seasonal res - WTRFNT		County Taxable	222,000		1,622.87
Black Jon L	Lafargeville 224601	175,000	FD461 Orleans Fire Dist	222,000	TO	187.02
Black Pamela J	Lake Of The Isles	222,000	HI461 Highway Item No 1	222,000	TO	77.17
18 Maple Ave	Wellesley Island		Installment Fee			56.61
Newark Valley, NY 13811	ACRES 0.70					
	EAST-0975718 NRTH-1574914					
	DEED BOOK 2011 PG-16520					
	FULL MARKET VALUE	236,170				
			TOTAL TAX ---			1,887.06**
			DATE #1 02/01/23	DATE #2 03/31/23	DATE #3 05/31/23	
			AMT DUE 685.63	AMT DUE 629.02	AMT DUE 629.02	
***** 6.14-1-18 *****						
19211	Rock Baie Rd					BILL460264
6.14-1-18	260 Seasonal res - WTRFNT		County Taxable	337,500		2,467.20
Daly William M	Lafargeville 224601	224,100	FD461 Orleans Fire Dist	337,500	TO	284.32
Daly Amy L	ACRES 0.60 BANK 810	337,500	HI461 Highway Item No 1	337,500	TO	117.32
256 Hinkleyville Rd	EAST-0975839 NRTH-1575038		Installment Fee			86.07
Spencerport, NY 14559	DEED BOOK 2020 PG-11972					
	FULL MARKET VALUE	359,043				
			TOTAL TAX ---			2,868.84**
			DATE #1 02/01/23	DATE #2 03/31/23	DATE #3 05/31/23	
			AMT DUE 1,042.35	AMT DUE 956.28	AMT DUE 956.28	
***** 6.14-1-19 *****						
19579	Rock Baie Rd					BILL460265
6.14-1-19	260 Seasonal res - WTRFNT		County Taxable	209,800		1,533.69
Rider Thomas	Lafargeville 224601	177,000	FD461 Orleans Fire Dist	209,800	TO	176.74
Rider Wendy	ACRES 2.13	209,800	HI461 Highway Item No 1	209,800	TO	72.93
1221 Wildflower Dr	EAST-0976578 NRTH-1576264		Installment Fee			53.50
Webster, NY 14580	DEED BOOK 2019 PG-3853					
	FULL MARKET VALUE	223,191				
			TOTAL TAX ---			1,783.36**
			DATE #1 02/01/23	DATE #2 03/31/23	DATE #3 05/31/23	
			AMT DUE 647.96	AMT DUE 594.45	AMT DUE 594.45	
***** 6.14-1-20 *****						
19105	Rock Baie Rd					BILL460266
6.14-1-20	260 Seasonal res - WTRFNT		County Taxable	685,000		5,007.51
DeCuffa Joseph J	Lafargeville 224601	400,000	FD461 Orleans Fire Dist	685,000	TO	577.07
DeCuffa Janice D	Lake Of The Isles	685,000	HI461 Highway Item No 1	685,000	TO	238.11
6401 Coye Rd	Wellesley Island		Installment Fee			174.68
Jamesville, NY 13078	ACRES 2.80					
	EAST-0975132 NRTH-1574241					
	DEED BOOK 2008 PG-11825					
	FULL MARKET VALUE	728,723				
			TOTAL TAX ---			5,822.69**
			DATE #1 02/01/23	DATE #2 03/31/23	DATE #3 05/31/23	
			AMT DUE 2,115.59	AMT DUE 1,940.89	AMT DUE 1,940.89	

STATE OF NEW YORK
COUNTY - Jefferson
TOWN - Orleans
SWIS - 224600

2 0 2 3 T O W N T A X R O L L
T A X A B L E SECTION OF THE ROLL - 1
TAX MAP NUMBER SEQUENCE
UNIFORM PERCENT OF VALUE IS 094.00

PAGE 69
VALUATION DATE-JUL 01, 2021
TAXABLE STATUS DATE-MAR 01, 2022

TAX MAP PARCEL NUMBER	PROPERTY LOCATION & CLASS	ASSESSMENT	EXEMPTION CODE	COUNTY	TOWN	TAX AMOUNT
CURRENT OWNERS NAME	SCHOOL DISTRICT	LAND	TAX DESCRIPTION			
CURRENT OWNERS ADDRESS	PARCEL SIZE/GRID COORD	TOTAL	SPECIAL DISTRICTS			
***** 6.14-1-21 *****						
44482	Co Rte 191					BILL460267
6.14-1-21	444 Lumber yd/ml		County Taxable	607,000		4,437.31
Wellesley Island Building	Lafargeville 224601	56,200	FD461 Orleans Fire Dist	607,000 TO		511.36
Supply Inc	Wellesley Island	607,000	HI461 Highway Item No 1	607,000 TO		211.00
PO Box 241	ACRES 2.00		Installment Fee			154.79
Fineview, NY 13640	EAST-0974756 NRTH-1571536					
	DEED BOOK 988 PG-00179					
	FULL MARKET VALUE	645,745				
TOTAL TAX ---						5,159.67**
	DATE #1	02/01/23	DATE #2	03/31/23	DATE #3	05/31/23
	AMT DUE	1,874.68	AMT DUE	1,719.89	AMT DUE	1,719.89
***** 6.14-1-22.1 *****						
	Co Rte 100					BILL460268
6.14-1-22.1	311 Res vac land		County Taxable	14,600		106.73
Howard Heather	Lafargeville 224601	14,600	FD461 Orleans Fire Dist	14,600 TO		12.30
RR1	Wellesley Is	14,600	HI461 Highway Item No 1	14,600 TO		5.08
44 Old River Rd	FRNT 126.00 DPTH 230.00		Installment Fee			3.72
Rockport Ontario, Canada K0E1V	EAST-0977848 NRTH-1572028					
	DEED BOOK 1165 PG-00054					
	FULL MARKET VALUE	15,532				
TOTAL TAX ---						124.11**
	DATE #1	02/01/23	DATE #2	03/31/23	DATE #3	05/31/23
	AMT DUE	45.09	AMT DUE	41.37	AMT DUE	41.37
***** 6.14-1-22.21 *****						
19289	Rock Baie Rd					BILL460269
6.14-1-22.21	260 Seasonal res - WTRFNT		County Taxable	990,000		7,237.13
Thurber David	Lafargeville 224601	480,000	FD461 Orleans Fire Dist	990,000 TO		834.01
Thurber Katelin L	Lot 2 Billes Sub'd	990,000	HI461 Highway Item No 1	990,000 TO		344.13
4916 Tanglewood Ln	ACRES 11.10 BANK 810		Installment Fee			252.46
Manlius, NY 13104	EAST-0976450 NRTH-1575100					
	DEED BOOK 2020 PG-7565					
	FULL MARKET VALUE	1053,191				
TOTAL TAX ---						8,415.27**
	DATE #1	02/01/23	DATE #2	03/31/23	DATE #3	05/31/23
	AMT DUE	3,057.55	AMT DUE	2,805.09	AMT DUE	2,805.09
***** 6.14-1-22.22 *****						
19409	Rock Baie Rd					BILL460270
6.14-1-22.22	260 Seasonal res - WTRFNT		County Taxable	322,000		2,353.89
Yaddaw Keith G	Lafargeville 224601	292,000	FD461 Orleans Fire Dist	322,000 TO		271.27
246 Victory Ln	Wellesley Island	322,000	HI461 Highway Item No 1	322,000 TO		111.93
Long Pond, PA 18334	Billes Subd Lots 1-3		Installment Fee			82.11
	ACRES 5.10 BANK 250					
	EAST-0976850 NRTH-1575500					
	DEED BOOK 2018 PG-14151					
	FULL MARKET VALUE	342,553				
TOTAL TAX ---						2,737.09**
	DATE #1	02/01/23	DATE #2	03/31/23	DATE #3	05/31/23
	AMT DUE	994.48	AMT DUE	912.36	AMT DUE	912.36

STATE OF NEW YORK
COUNTY - Jefferson
TOWN - Orleans
SWIS - 224600

2 0 2 3 T O W N T A X R O L L
T A X A B L E SECTION OF THE ROLL - 1
TAX MAP NUMBER SEQUENCE
UNIFORM PERCENT OF VALUE IS 094.00

PAGE 70
VALUATION DATE-JUL 01, 2021
TAXABLE STATUS DATE-MAR 01, 2022

TAX MAP PARCEL NUMBER	PROPERTY LOCATION & CLASS	ASSESSMENT	EXEMPTION CODE	COUNTY	TOWN	TAX AMOUNT
CURRENT OWNERS NAME	SCHOOL DISTRICT	LAND	TAX DESCRIPTION			
CURRENT OWNERS ADDRESS	PARCEL SIZE/GRID COORD	TOTAL	SPECIAL DISTRICTS			
***** 6.14-1-22.231 *****						
6.14-1-22.231	19575 Rock Baie Rd					BILL460271
Dadey Matthew	260 Seasonal res - WTRFNT		County Taxable	183,400		1,340.70
Dadey Rebecca	Lafargeville 224601	92,500	FD461 Orleans Fire Dist	183,400 TO		154.50
6357 Smokey Hollow Rd	Lot 5	183,400	HI461 Highway Item No 1	183,400 TO		63.75
Jamesville, NY 13078	ACRES 4.61		Installment Fee			46.77
	EAST-0977180 NRTH-1575815					
	DEED BOOK 2019 PG-10291					
	FULL MARKET VALUE	195,106				
TOTAL TAX ---						1,558.95**
	DATE #1	02/01/23	DATE #2	03/31/23	DATE #3	05/31/23
	AMT DUE	566.42	AMT DUE	519.65	AMT DUE	519.65
***** 6.14-1-22.232 *****						
6.14-1-22.232	19515 Rock Baie Rd					BILL460272
Hayes Michael	260 Seasonal res - WTRFNT		County Taxable	557,500		4,075.45
Hayes Shawna	Lafargeville 224601	157,500	FD461 Orleans Fire Dist	557,500 TO		469.66
198 Penfield Rd	Billes Sub'd Lot 5A	557,500	HI461 Highway Item No 1	557,500 TO		193.79
Rochester, NY 14610	ACRES 4.10		Installment Fee			142.17
	EAST-0977050 NRTH-1575640					
	DEED BOOK 2019 PG-3851					
	FULL MARKET VALUE	593,085				
TOTAL TAX ---						4,738.90**
	DATE #1	02/01/23	DATE #2	03/31/23	DATE #3	05/31/23
	AMT DUE	1,721.81	AMT DUE	1,579.63	AMT DUE	1,579.63
***** 6.14-1-22.24 *****						
6.14-1-22.24	19397 Rock Baie Rd					BILL460273
McCall Thomas R	260 Seasonal res - WTRFNT		County Taxable	252,000		1,842.18
McCall Tammy M	Lafargeville 224601	225,000	FD461 Orleans Fire Dist	252,000 TO		212.29
5035 Townline Rd	Billes Sub'd Lot 3	252,000	HI461 Highway Item No 1	252,000 TO		87.60
McGraw, NY 13101	ACRES 5.00		Installment Fee			64.26
	EAST-0976675 NRTH-1575350					
	DEED BOOK 2019 PG-13215					
	FULL MARKET VALUE	268,085				
TOTAL TAX ---						2,142.07**
	DATE #1	02/01/23	DATE #2	03/31/23	DATE #3	05/31/23
	AMT DUE	778.29	AMT DUE	714.02	AMT DUE	714.02
***** 6.14-1-22.25 *****						
6.14-1-22.25	Rock Baie Rd					BILL460274
Thurber David	323 Vacant rural - WTRFNT		County Taxable	510,000		3,728.22
Thurber Katelin L	Lafargeville 224601	510,000	FD461 Orleans Fire Dist	510,000 TO		429.64
4916 Tanglewood Ln	Lot 1 Billes Sub'd	510,000	HI461 Highway Item No 1	510,000 TO		177.28
Manlius, NY 13104	ACRES 21.50 BANK 810		Installment Fee			130.05
	EAST-0976100 NRTH-1574235					
	DEED BOOK 2020 PG-7566					
	FULL MARKET VALUE	542,553				
TOTAL TAX ---						4,335.14**
	DATE #1	02/01/23	DATE #2	03/31/23	DATE #3	05/31/23
	AMT DUE	1,575.11	AMT DUE	1,445.04	AMT DUE	1,445.04

STATE OF NEW YORK
COUNTY - Jefferson
TOWN - Orleans
SWIS - 224600

2 0 2 3 T O W N T A X R O L L
T A X A B L E SECTION OF THE ROLL - 1
TAX MAP NUMBER SEQUENCE
UNIFORM PERCENT OF VALUE IS 094.00

PAGE 71
VALUATION DATE-JUL 01, 2021
TAXABLE STATUS DATE-MAR 01, 2022

TAX MAP PARCEL NUMBER	PROPERTY LOCATION & CLASS	ASSESSMENT	EXEMPTION CODE	COUNTY	TOWN	TAX AMOUNT
CURRENT OWNERS NAME	SCHOOL DISTRICT	LAND	TAX DESCRIPTION			
CURRENT OWNERS ADDRESS	PARCEL SIZE/GRID COORD	TOTAL	SPECIAL DISTRICTS			
***** 6.14-1-22.3 *****						
44593	Heather Dr					BILL460275
6.14-1-22.3	322 Rural vac>10		County Taxable	125,000		913.78
Howard Heather	Lafargeville 224601	125,000	FD461 Orleans Fire Dist	125,000	TO	105.30
RR1	ACRES 64.50	125,000	HI461 Highway Item No 1	125,000	TO	43.45
44 Old River Rd	EAST-0977136 NRTH-1573710		Installment Fee			31.88
Rockport Ontario, Canada K0E1V	DEED BOOK 1090 PG-00196					
	FULL MARKET VALUE	132,979				
TOTAL TAX ---						1,062.53**
	DATE #1	02/01/23	DATE #2	03/31/23	DATE #3	05/31/23
	AMT DUE	386.07	AMT DUE	354.17	AMT DUE	354.17
***** 6.14-1-23 *****						
	Rock Baie Rd					BILL460276
6.14-1-23	311 Res vac land - WTRFNT		County Taxable	25,000		182.76
Moore David P	Lafargeville 224601	25,000	FD461 Orleans Fire Dist	25,000	TO	21.06
Moore Stephany L	On Lake Of Isles	25,000	HI461 Highway Item No 1	25,000	TO	8.69
2825 Timber Neck Trl	FRNT 25.00 DPTH 108.00		Installment Fee			6.38
Virginia Beach, VA 23452	EAST-0973425 NRTH-1573267					
	DEED BOOK 2013 PG-10976					
PRIOR OWNER ON 3/01/2022	FULL MARKET VALUE	26,596				
Moore David P						
TOTAL TAX ---						212.51**
	DATE #1	02/01/23	DATE #2	03/31/23	DATE #3	05/31/23
	AMT DUE	77.23	AMT DUE	70.83	AMT DUE	70.83
***** 6.14-1-24 *****						
	44542 Co Rte 191					BILL460277
6.14-1-24	485 >luse sm bld		County Taxable	150,000		1,096.53
Ammex Warehouse Co Inc	Lafargeville 224601	40,000	FD461 Orleans Fire Dist	150,000	TO	126.37
Attn: Anthony Caleca	Wellesley Island	150,000	HI461 Highway Item No 1	150,000	TO	52.14
6100 Hollywood Blvd Fl 7	ACRES 1.97		Installment Fee			38.25
Hollywood, FL 33024	EAST-0974342 NRTH-1571734					
	FULL MARKET VALUE	159,574				
TOTAL TAX ---						1,275.04**
	DATE #1	02/01/23	DATE #2	03/31/23	DATE #3	05/31/23
	AMT DUE	463.27	AMT DUE	425.01	AMT DUE	425.01
***** 6.14-1-25 *****						
	44538/540 Co Rte 191					BILL460278
6.14-1-25	260 Seasonal res		County Taxable	105,000		767.57
Moses Christopher J	Lafargeville 224601	31,000	FD461 Orleans Fire Dist	105,000	TO	88.46
125 Sprunt St	ACRES 2.00 BANK 750	105,000	HI461 Highway Item No 1	105,000	TO	36.50
Chapel Hill, NC 27517	EAST-0975267 NRTH-1571906		Installment Fee			26.78
	DEED BOOK 2022 PG-18790					
PRIOR OWNER ON 3/01/2022	FULL MARKET VALUE	111,702				
Lacomb Timothy						
TOTAL TAX ---						892.53**
	DATE #1	02/01/23	DATE #2	03/31/23	DATE #3	05/31/23
	AMT DUE	324.29	AMT DUE	297.51	AMT DUE	297.51

STATE OF NEW YORK
COUNTY - Jefferson
TOWN - Orleans
SWIS - 224600

2 0 2 3 T O W N T A X R O L L
T A X A B L E SECTION OF THE ROLL - 1
TAX MAP NUMBER SEQUENCE
UNIFORM PERCENT OF VALUE IS 094.00

PAGE 72
VALUATION DATE-JUL 01, 2021
TAXABLE STATUS DATE-MAR 01, 2022

TAX MAP PARCEL NUMBER	PROPERTY LOCATION & CLASS	ASSESSMENT	EXEMPTION CODE	COUNTY	TOWN	TAX AMOUNT
CURRENT OWNERS NAME	SCHOOL DISTRICT	LAND	TAX DESCRIPTION			
CURRENT OWNERS ADDRESS	PARCEL SIZE/GRID COORD	TOTAL	SPECIAL DISTRICTS			
***** 6.14-1-26.1 *****						
6.14-1-26.1	Rock Baie Rd					BILL460279
Scott Robert J	311 Res vac land		County Taxable	10,600		77.49
54 Moeller St	Lafargeville 224601	10,600	FD461 Orleans Fire Dist	10,600 TO		8.93
Binghamton, NY 13904	Wellesley Island	10,600	HI461 Highway Item No 1	10,600 TO		3.68
	ACRES 0.50		Installment Fee			2.70
	EAST-0975511 NRTH-1574508					
	DEED BOOK 1479 PG-177					
	FULL MARKET VALUE	11,277				
TOTAL TAX ---						90.10**
	DATE #1	02/01/23	DATE #2	03/31/23	DATE #3	05/31/23
	AMT DUE	32.74	AMT DUE	30.03	AMT DUE	30.03
***** 6.14-1-26.2 *****						
6.14-1-26.2	19167 Rock Baie Rd					BILL460280
Sbarra Donald	260 Seasonal res - WTRFNT		County Taxable	263,000		1,922.59
Sbarra Marie	Lafargeville 224601	179,200	FD461 Orleans Fire Dist	263,000 TO		221.56
129 Ganongtown Rd	ACRES 1.93	263,000	HI461 Highway Item No 1	263,000 TO		91.42
Port Crane, NY 13833	EAST-0975599 NRTH-1574758		Installment Fee			67.07
	DEED BOOK 1855 PG-12					
	FULL MARKET VALUE	279,787				
TOTAL TAX ---						2,235.57**
	DATE #1	02/01/23	DATE #2	03/31/23	DATE #3	05/31/23
	AMT DUE	812.26	AMT DUE	745.19	AMT DUE	745.19
***** 6.14-1-26.3 *****						
6.14-1-26.3	19139 Rock Baie Rd					BILL460281
Hobb Jeffery	260 Seasonal res - WTRFNT		County Taxable	392,600		2,870.00
Hobb Mary C	Lafargeville 224601	210,000	FD461 Orleans Fire Dist	392,600 TO		330.74
44392 Co Rte 191 Unit 576	ACRES 1.20	392,600	HI461 Highway Item No 1	392,600 TO		136.47
Wellesley Island, NY 13640	EAST-0975408 NRTH-1574644		Installment Fee			100.12
	DEED BOOK 1654 PG-172					
	FULL MARKET VALUE	417,660				
TOTAL TAX ---						3,337.21**
	DATE #1	02/01/23	DATE #2	03/31/23	DATE #3	05/31/23
	AMT DUE	1,212.53	AMT DUE	1,112.40	AMT DUE	1,112.40
***** 6.14-1-27 *****						
6.14-1-27	Rock Baie Rd					BILL460282
Marcezin Nicholas	314 Rural vac<10 - WTRFNT		County Taxable	15,000		109.65
PO Box 433	Lafargeville 224601	15,000	FD461 Orleans Fire Dist	15,000 TO		12.64
Depew, NY 14043	ACRES 2.90	15,000	HI461 Highway Item No 1	15,000 TO		5.21
	EAST-0973799 NRTH-1573325		Installment Fee			3.83
	DEED BOOK 2010 PG-7366					
	FULL MARKET VALUE	15,957				
TOTAL TAX ---						127.50**
	DATE #1	02/01/23	DATE #2	03/31/23	DATE #3	05/31/23
	AMT DUE	46.33	AMT DUE	42.50	AMT DUE	42.50

STATE OF NEW YORK
 COUNTY - Jefferson
 TOWN - Orleans
 SWIS - 224600

2 0 2 3 T O W N T A X R O L L
 T A X A B L E SECTION OF THE ROLL - 1
 TAX MAP NUMBER SEQUENCE
 UNIFORM PERCENT OF VALUE IS 094.00

PAGE 73
 VALUATION DATE-JUL 01, 2021
 TAXABLE STATUS DATE-MAR 01, 2022

TAX MAP PARCEL NUMBER	PROPERTY LOCATION & CLASS	ASSESSMENT	EXEMPTION CODE	COUNTY	TOWN	TAX AMOUNT
CURRENT OWNERS NAME	SCHOOL DISTRICT	LAND	TAX DESCRIPTION			
CURRENT OWNERS ADDRESS	PARCEL SIZE/GRID COORD	TOTAL	SPECIAL DISTRICTS			
***** 6.14-1-28 *****						
6.14-1-28	Rock Baie Rd					BILL460283
Marcezin Nicholas	314 Rural vac<10 - WTRFNT		County Taxable	100,000		731.02
PO Box 433	Lafargeville 224601	100,000	FD461 Orleans Fire Dist	100,000	TO	84.24
Depew, NY 14043	FRNT 173.00 DPTH 155.00	100,000	HI461 Highway Item No 1	100,000	TO	34.76
	EAST-0973318 NRTH-1573206		Installment Fee			25.50
	DEED BOOK 2010 PG-7366					
	FULL MARKET VALUE	106,383				
TOTAL TAX ---						850.02**
	DATE #1	02/01/23	DATE #2	03/31/23	DATE #3	05/31/23
	AMT DUE	308.84	AMT DUE	283.34	AMT DUE	283.34
***** 6.14-1-28 *****						
***** 6.18-1-1 *****						
6.18-1-1	Co Rte 191					BILL460284
Ammex Warehouse Co Inc	330 Vacant comm		County Taxable	10,800		78.95
Attn: Anthony Caleca	Lafargeville 224601	10,800	FD461 Orleans Fire Dist	10,800	TO	9.10
6100 Hollywood Blvd Fl 7	Wellesley Is	10,800	HI461 Highway Item No 1	10,800	TO	3.75
Hollywood, FL 33024	FRNT 100.00 DPTH 150.00		Installment Fee			2.75
	EAST-0974374 NRTH-1571294					
	DEED BOOK 1075 PG-00301					
	FULL MARKET VALUE	11,489				
TOTAL TAX ---						91.80**
	DATE #1	02/01/23	DATE #2	03/31/23	DATE #3	05/31/23
	AMT DUE	33.35	AMT DUE	30.60	AMT DUE	30.60
***** 6.18-1-1 *****						
***** 6.18-1-2 *****						
6.18-1-2	Co Rte 191					BILL460285
Ammex Warehouse Co Inc	331 Com vac w/im		County Taxable	31,000		226.62
Attn: Anthony Caleca	Lafargeville 224601	30,800	FD461 Orleans Fire Dist	31,000	TO	26.12
6100 Hollywood Blvd Fl 7	Wellesley Island	31,000	HI461 Highway Item No 1	31,000	TO	10.78
Hollywood, FL 33024	FRNT 192.00 DPTH 200.00		Installment Fee			7.91
	EAST-0974926 NRTH-1571341					
	DEED BOOK 948 PG-00300					
	FULL MARKET VALUE	32,979				
TOTAL TAX ---						263.52**
	DATE #1	02/01/23	DATE #2	03/31/23	DATE #3	05/31/23
	AMT DUE	95.75	AMT DUE	87.84	AMT DUE	87.84
***** 6.18-1-2 *****						
***** 6.18-1-3.11 *****						
6.18-1-3.11	Co Rte 100					BILL460286
Hampton David	323 Vacant rural - WTRFNT		County Taxable	175,000		1,279.29
144 Jones Rd	Lafargeville 224601	175,000	FD461 Orleans Fire Dist	175,000	TO	147.43
Gouverneur, NY 13642	Wellesley Is	175,000	HI461 Highway Item No 1	175,000	TO	60.83
	ACRES 241.60		Installment Fee			44.63
	EAST-0976361 NRTH-1570524					
	DEED BOOK 2003 PG-2725					
	FULL MARKET VALUE	186,170				
TOTAL TAX ---						1,487.55**
	DATE #1	02/01/23	DATE #2	03/31/23	DATE #3	05/31/23
	AMT DUE	540.48	AMT DUE	495.85	AMT DUE	495.85
***** 6.18-1-3.11 *****						

STATE OF NEW YORK
 COUNTY - Jefferson
 TOWN - Orleans
 SWIS - 224600

2 0 2 3 T O W N T A X R O L L
 T A X A B L E SECTION OF THE ROLL - 1
 TAX MAP NUMBER SEQUENCE
 UNIFORM PERCENT OF VALUE IS 094.00

PAGE 74
 VALUATION DATE-JUL 01, 2021
 TAXABLE STATUS DATE-MAR 01, 2022

TAX MAP PARCEL NUMBER	PROPERTY LOCATION & CLASS	ASSESSMENT	EXEMPTION CODE	COUNTY	TOWN	TAX AMOUNT
CURRENT OWNERS NAME	SCHOOL DISTRICT	LAND	TAX DESCRIPTION			
CURRENT OWNERS ADDRESS	PARCEL SIZE/GRID COORD	TOTAL	SPECIAL DISTRICTS			
***** 6.18-1-3.11-301 *****						
6.18-1-3.11-301	Co Rte 100					BILL460287
Hampton David	474 Billboard		County Taxable			73.10
144 Jones Rd	Lafargeville 224601	100	FD461 Orleans Fire Dist	10,000	TO	8.42
Gouverneur, NY 13642	Billboard	10,000	HI461 Highway Item No 1	10,000	TO	3.48
	DEED BOOK 2003 PG-2725		Installment Fee			2.55
	FULL MARKET VALUE	10,638				
			TOTAL TAX ---			85.00**
			DATE #1 02/01/23	DATE #2 03/31/23	DATE #3 05/31/23	
			AMT DUE 30.89	AMT DUE 28.33	AMT DUE 28.33	
***** 6.18-1-3.12 *****						
6.18-1-3.12	19493 Peel Dock Rd					BILL460288
Partlow Marcus Whitehead	210 1 Family Res		County Taxable			931.32
19493 Peel Dock Rd	Lafargeville 224601	22,400	FD461 Orleans Fire Dist	127,400	TO	107.33
Wellesley Island, NY 13640	Wellesley Island	127,400	HI461 Highway Item No 1	127,400	TO	44.29
	ACRES 2.30		Installment Fee			32.49
	EAST-0977480 NRTH-1569235					
	DEED BOOK 2009 PG-19789					
	FULL MARKET VALUE	135,532				
			TOTAL TAX ---			1,082.94**
			DATE #1 02/01/23	DATE #2 03/31/23	DATE #3 05/31/23	
			AMT DUE 393.47	AMT DUE 360.98	AMT DUE 360.98	
***** 6.18-1-3.131 *****						
6.18-1-3.131	19464 Peel Dock Rd					BILL460289
Marshall LuAnn	210 1 Family Res - WTRFNT		County Taxable			3,563.74
19464 Peel Dock Rd	Lafargeville 224601	300,000	FD461 Orleans Fire Dist	487,500	TO	410.69
Wellesley Island, NY 13640	Lf Us KH Kleinhans	487,500	HI461 Highway Item No 1	487,500	TO	169.46
	FRNT 240.00 DPTH 74.00		Installment Fee			124.32
	EAST-0977532 NRTH-1568965					
	DEED BOOK 2005 PG-176					
	FULL MARKET VALUE	518,617				
			TOTAL TAX ---			4,143.89**
			DATE #1 02/01/23	DATE #2 03/31/23	DATE #3 05/31/23	
			AMT DUE 1,505.63	AMT DUE 1,381.29	AMT DUE 1,381.29	
***** 6.18-1-3.132 *****						
6.18-1-3.132	19418 Peel Dock Rd					BILL460290
Renzi Renee L	210 1 Family Res - WTRFNT		County Taxable			4,386.14
1201 Washington St	Lafargeville 224601	314,600	FD461 Orleans Fire Dist	600,000	TO	505.46
Watertown, NY 13601	Wellesley Island	600,000	HI461 Highway Item No 1	600,000	TO	208.56
	FRNT 240.00 DPTH 164.00		Installment Fee			153.00
	EAST-0977260 NRTH-1568753					
	DEED BOOK 1351 PG-305					
	FULL MARKET VALUE	638,298				
			TOTAL TAX ---			5,100.16**
			DATE #1 02/01/23	DATE #2 03/31/23	DATE #3 05/31/23	
			AMT DUE 1,853.06	AMT DUE 1,700.05	AMT DUE 1,700.05	

STATE OF NEW YORK
COUNTY - Jefferson
TOWN - Orleans
SWIS - 224600

2 0 2 3 T O W N T A X R O L L
T A X A B L E SECTION OF THE ROLL - 1
TAX MAP NUMBER SEQUENCE
UNIFORM PERCENT OF VALUE IS 094.00

PAGE 75
VALUATION DATE-JUL 01, 2021
TAXABLE STATUS DATE-MAR 01, 2022

TAX MAP PARCEL NUMBER	PROPERTY LOCATION & CLASS	ASSESSMENT	EXEMPTION CODE	COUNTY	TOWN	TAX AMOUNT
CURRENT OWNERS NAME	SCHOOL DISTRICT	LAND	TAX DESCRIPTION			
CURRENT OWNERS ADDRESS	PARCEL SIZE/GRID COORD	TOTAL	SPECIAL DISTRICTS			
***** 6.18-1-3.133 *****						
19482 Peel Dock Rd						BILL460291
6.18-1-3.133	260 Seasonal res - WTRFNT		County Taxable	246,000		1,798.32
Hampton Dale Allen	Lafargeville 224601	200,000	FD461 Orleans Fire Dist	246,000 TO		207.24
1600 East Ave Apt 614	FRNT 100.00 DPTH 160.00	246,000	HI461 Highway Item No 1	246,000 TO		85.51
Rochester, NY 14610	EAST-0977638 NRTH-1569030		Installment Fee			62.73
	FULL MARKET VALUE	261,702				

PRIOR OWNER ON 3/01/2022
Hampton Dale Allen

TOTAL TAX ---						2,091.07**
DATE #1	02/01/23	DATE #2	03/31/23	DATE #3	05/31/23	
AMT DUE	759.76	AMT DUE	697.02	AMT DUE	697.02	

***** 6.18-1-3.134 *****						
Peel Dock Rd						BILL460292
6.18-1-3.134	311 Res vac land - WTRFNT		County Taxable	13,400		97.96
Russell Sallie A	Lafargeville 224601	13,400	FD461 Orleans Fire Dist	13,400 TO		11.29
Pavao Pamela	FRNT 50.00 DPTH 86.00	13,400	HI461 Highway Item No 1	13,400 TO		4.66
43099 Co Rte 100	EAST-0977323 NRTH-1568867		Installment Fee			3.42
Wellesley Island, NY 13640	FULL MARKET VALUE	14,255				

TOTAL TAX ---						113.91**
DATE #1	02/01/23	DATE #2	03/31/23	DATE #3	05/31/23	
AMT DUE	41.39	AMT DUE	37.97	AMT DUE	37.97	

***** 6.18-1-3.14 *****						
19525 Peel Dock Rd						BILL460293
6.18-1-3.14	210 1 Family Res		County Taxable	166,800		1,219.35
Drake Richard L	Lafargeville 224601	42,500	FD461 Orleans Fire Dist	166,800 TO		140.52
Drake Susan R	FRNT 143.00 DPTH 194.00	166,800	HI461 Highway Item No 1	166,800 TO		57.98
19525 Peel Dock Rd	BANK 250		Installment Fee			42.54
Wellesley Island, NY 13640	EAST-0977660 NRTH-1569412					
	DEED BOOK 2014 PG-12924					
	FULL MARKET VALUE	177,447				

TOTAL TAX ---						1,417.85**
DATE #1	02/01/23	DATE #2	03/31/23	DATE #3	05/31/23	
AMT DUE	515.17	AMT DUE	472.61	AMT DUE	472.61	

***** 6.18-1-3.15 *****						
19533 Peel Dock Rd						BILL460294
6.18-1-3.15	270 Mfg housing		County Taxable	50,000		365.51
Drake John H	Lafargeville 224601	45,900	FD461 Orleans Fire Dist	50,000 TO		42.12
22 Deer Hill Rd	Wellesley Is	50,000	HI461 Highway Item No 1	50,000 TO		17.38
Lebanon, NJ 08833	FRNT 166.00 DPTH 140.00		Installment Fee			12.75
	EAST-0977718 NRTH-1569518					
	DEED BOOK 1423 PG-192					
	FULL MARKET VALUE	53,191				

TOTAL TAX ---						425.01**
DATE #1	02/01/23	DATE #2	03/31/23	DATE #3	05/31/23	
AMT DUE	154.42	AMT DUE	141.67	AMT DUE	141.67	

STATE OF NEW YORK
 COUNTY - Jefferson
 TOWN - Orleans
 SWIS - 224600

2 0 2 3 T O W N T A X R O L L
 T A X A B L E SECTION OF THE ROLL - 1
 TAX MAP NUMBER SEQUENCE
 UNIFORM PERCENT OF VALUE IS 094.00

PAGE 76
 VALUATION DATE-JUL 01, 2021
 TAXABLE STATUS DATE-MAR 01, 2022

TAX MAP PARCEL NUMBER	PROPERTY LOCATION & CLASS	ASSESSMENT	EXEMPTION CODE	COUNTY	TOWN	TAX AMOUNT
CURRENT OWNERS NAME	SCHOOL DISTRICT	LAND	TAX DESCRIPTION			
CURRENT OWNERS ADDRESS	PARCEL SIZE/GRID COORD	TOTAL	SPECIAL DISTRICTS			
***** 6.18-1-3.2 *****						
19496	Peel Dock Rd					BILL460295
6.18-1-3.2	260 Seasonal res - WTRFNT		County Taxable	720,000		5,263.37
Quartier Trustee Thomas P	Lafargeville 224601	250,000	FD461 Orleans Fire Dist	720,000	TO	606.56
Quartier Trustee Patricia F	FRNT 125.00 DPTH 196.00	720,000	HI461 Highway Item No 1	720,000	TO	250.28
613 Bradford Pkwy	BANK 100		Installment Fee			183.61
Syracuse, NY 13224	EAST-0977722 NRTH-1569110					
	DEED BOOK 2021 PG-3916					
	FULL MARKET VALUE	765,957				
TOTAL TAX ---						6,120.21**
	DATE #1	02/01/23	DATE #2	03/31/23	DATE #3	05/31/23
	AMT DUE	2,223.68	AMT DUE	2,040.07	AMT DUE	2,040.07
***** 6.18-1-3.3 *****						
19514	Peel Dock Rd					BILL460296
6.18-1-3.3	210 1 Family Res - WTRFNT		County Taxable	526,900		3,851.76
Wills James F	Lafargeville 224601	165,500	FD461 Orleans Fire Dist	526,900	TO	443.88
Wills Maureen A	Peel Dock Rd	526,900	HI461 Highway Item No 1	526,900	TO	183.15
19514 Peel Dock Rd	FRNT 77.00 DPTH 200.00		Installment Fee			134.36
Fineview, NY 13640	EAST-0977793 NRTH-1569182					
	DEED BOOK 2006 PG-12398					
	FULL MARKET VALUE	560,532				
TOTAL TAX ---						4,478.79**
	DATE #1	02/01/23	DATE #2	03/31/23	DATE #3	05/31/23
	AMT DUE	1,627.29	AMT DUE	1,492.93	AMT DUE	1,492.93
***** 6.18-1-3.4 *****						
	Peel Dock Rd					BILL460297
6.18-1-3.4	311 Res vac land - WTRFNT		County Taxable	96,000		701.78
Hampton David	Lafargeville 224601	96,000	FD461 Orleans Fire Dist	96,000	TO	80.87
144 Jones Rd	Peel Dock Rd	96,000	HI461 Highway Item No 1	96,000	TO	33.37
Gouverneur, NY 13642	FRNT 71.00 DPTH 280.00		Installment Fee			24.48
	EAST-0977899 NRTH-1569337					
	FULL MARKET VALUE	102,128				
TOTAL TAX ---						816.02**
	DATE #1	02/01/23	DATE #2	03/31/23	DATE #3	05/31/23
	AMT DUE	296.50	AMT DUE	272.00	AMT DUE	272.00
***** 6.18-1-3.5 *****						
	Peel Dock Rd					BILL460298
6.18-1-3.5	311 Res vac land - WTRFNT		County Taxable	23,800		173.98
Walentuk Matthew Gregory	Lafargeville 224601	23,800	FD461 Orleans Fire Dist	23,800	TO	20.05
19622 Peel Dock Rd	Peel Dock Rd	23,800	HI461 Highway Item No 1	23,800	TO	8.27
Wellesley Island, NY 13640	ACRES 1.40		Installment Fee			6.07
	EAST-0978168 NRTH-1570578					
	DEED BOOK 2016 PG-7039					
	FULL MARKET VALUE	25,319				
TOTAL TAX ---						202.30**
	DATE #1	02/01/23	DATE #2	03/31/23	DATE #3	05/31/23
	AMT DUE	73.51	AMT DUE	67.43	AMT DUE	67.43

STATE OF NEW YORK
 COUNTY - Jefferson
 TOWN - Orleans
 SWIS - 224600

2 0 2 3 T O W N T A X R O L L
 T A X A B L E SECTION OF THE ROLL - 1
 TAX MAP NUMBER SEQUENCE
 UNIFORM PERCENT OF VALUE IS 094.00

PAGE 77
 VALUATION DATE-JUL 01, 2021
 TAXABLE STATUS DATE-MAR 01, 2022

TAX MAP PARCEL NUMBER	PROPERTY LOCATION & CLASS	ASSESSMENT	EXEMPTION CODE	COUNTY	TOWN	TAX AMOUNT
CURRENT OWNERS NAME	SCHOOL DISTRICT	LAND	TAX DESCRIPTION			
CURRENT OWNERS ADDRESS	PARCEL SIZE/GRID COORD	TOTAL	SPECIAL DISTRICTS			
***** 6.18-1-3.61 *****						
6.18-1-3.61	Peel Dock Rd					BILL460299
Hexter Maren A	311 Res vac land		County Taxable	14,000		102.34
43 Bell Hollow Rd	Lafargeville 224601	14,000	FD461 Orleans Fire Dist	14,000	TO	11.79
Mount Kisco, NY 10549	Wellesley Is	14,000	HI461 Highway Item No 1	14,000	TO	4.87
	FRNT 149.00 DPTH 100.00		Installment Fee			3.57
	EAST-0977873 NRTH-1569616					
	DEED BOOK 1542 PG-63					
	FULL MARKET VALUE	14,894				
TOTAL TAX ---						119.00**
	DATE #1	02/01/23	DATE #2	03/31/23	DATE #3	05/31/23
	AMT DUE	43.25	AMT DUE	39.66	AMT DUE	39.66
***** 6.18-1-3.62 *****						
6.18-1-3.62	19606 Peel Dock Rd					BILL460300
Pearson Kurt D	210 1 Family Res		County Taxable	170,000		1,242.74
19606 Peel Dock Rd	Lafargeville 224601	55,700	FD461 Orleans Fire Dist	170,000	TO	143.21
Wellesley Island, NY 13640	FRNT 256.00 DPTH 165.00	170,000	HI461 Highway Item No 1	170,000	TO	59.09
	BANK 810		Installment Fee			43.35
	EAST-0978024 NRTH-1570262					
	DEED BOOK 2018 PG-8714					
	FULL MARKET VALUE	180,851				
TOTAL TAX ---						1,445.04**
	DATE #1	02/01/23	DATE #2	03/31/23	DATE #3	05/31/23
	AMT DUE	525.03	AMT DUE	481.68	AMT DUE	481.68
***** 6.18-1-3.63 *****						
6.18-1-3.63	E of Peel Dock Rd					BILL460301
Pearson Kurt D	311 Res vac land - WTRFNT		County Taxable	3,600		26.32
19606 Peel Dock Rd	Lafargeville 224601	3,600	School Relevy			34.98
Wellesley Island, NY 13640	FRNT 20.00 DPTH 33.00	3,600	FD461 Orleans Fire Dist	3,600	TO	3.03
	EAST-0978138 NRTH-1570466		HI461 Highway Item No 1	3,600	TO	1.25
	DEED BOOK 2018 PG-8714		Installment Fee			1.97
	FULL MARKET VALUE	3,830				
TOTAL TAX ---						65.58**
	DATE #1	02/01/23	DATE #2	03/31/23	DATE #3	05/31/23
	AMT DUE	23.83	AMT DUE	21.86	AMT DUE	21.86
***** 6.18-1-3.64 *****						
6.18-1-3.64	Queen Annes Ln					BILL460302
Hexter Maren A	311 Res vac land		County Taxable	33,000		241.24
43 Bell Hollow Rd	Lafargeville 224601	33,000	FD461 Orleans Fire Dist	33,000	TO	27.80
Mount Kisco, NY 10549	Wellesley Island	33,000	HI461 Highway Item No 1	33,000	TO	11.47
	ACRES 2.12		Installment Fee			8.42
	EAST-0978104 NRTH-1569786					
	DEED BOOK 1240 PG-137					
	FULL MARKET VALUE	35,106				
TOTAL TAX ---						280.51**
	DATE #1	02/01/23	DATE #2	03/31/23	DATE #3	05/31/23
	AMT DUE	101.93	AMT DUE	93.50	AMT DUE	93.50

STATE OF NEW YORK
COUNTY - Jefferson
TOWN - Orleans
SWIS - 224600

2 0 2 3 T O W N T A X R O L L
T A X A B L E SECTION OF THE ROLL - 1
TAX MAP NUMBER SEQUENCE
UNIFORM PERCENT OF VALUE IS 094.00

PAGE 78
VALUATION DATE-JUL 01, 2021
TAXABLE STATUS DATE-MAR 01, 2022

TAX MAP PARCEL NUMBER	PROPERTY LOCATION & CLASS	ASSESSMENT	EXEMPTION CODE	COUNTY	TOWN	TAX AMOUNT
CURRENT OWNERS NAME	SCHOOL DISTRICT	LAND	TAX DESCRIPTION			
CURRENT OWNERS ADDRESS	PARCEL SIZE/GRID COORD	TOTAL	SPECIAL DISTRICTS			
***** 6.18-1-3.652 *****						
19610	Peel Dock Rd					BILL460303
6.18-1-3.652	311 Res vac land		County Taxable	56,900		415.95
Fitzgibbons John P	Lafargeville 224601	56,900	FD461 Orleans Fire Dist	56,900	TO	47.93
Fitzgibbons Lori A	ACRES 1.00	56,900	HI461 Highway Item No 1	56,900	TO	19.78
4714 Manor Hill Dr	EAST-0978126 NRTH-1570406		Installment Fee			14.51
Syracuse, NY 13215	DEED BOOK 2011 PG-6795					
	FULL MARKET VALUE	60,532				
TOTAL TAX ---						483.66**
	DATE #1	02/01/23	DATE #2	03/31/23	DATE #3	05/31/23
	AMT DUE	175.73	AMT DUE	161.22	AMT DUE	161.22
***** 6.18-1-3.661 *****						
19552	Peel Dock Rd					BILL460304
6.18-1-3.661	210 1 Family Res		County Taxable	173,000		1,264.67
Peeldock LLC	Lafargeville 224601	51,000	FD461 Orleans Fire Dist	173,000	TO	145.74
c/o Karry Gennell	ACRES 1.24	173,000	HI461 Highway Item No 1	173,000	TO	60.14
31440 Deerfield Dr	EAST-0977876 NRTH-1569754		Installment Fee			44.12
Logan, OH 43138	DEED BOOK 2022 PG-14257					
	FULL MARKET VALUE	184,043				
PRIOR OWNER ON 3/01/2022						
Coleman Paul C						
TOTAL TAX ---						1,470.55**
	DATE #1	02/01/23	DATE #2	03/31/23	DATE #3	05/31/23
	AMT DUE	534.31	AMT DUE	490.18	AMT DUE	490.18
***** 6.18-1-3.663 *****						
19580	Peel Dock Rd					BILL460305
6.18-1-3.663	210 1 Family Res		County Taxable	154,000		1,125.78
Burns Frances R	Lafargeville 224601	59,100	FD461 Orleans Fire Dist	154,000	TO	129.74
19580 Peel Dock Rd	ACRES 0.81	154,000	HI461 Highway Item No 1	154,000	TO	53.53
Fineview, NY 13640	EAST-0977975 NRTH-1570001		Installment Fee			39.27
	DEED BOOK 2006 PG-3228					
	FULL MARKET VALUE	163,830				
TOTAL TAX ---						1,309.05**
	DATE #1	02/01/23	DATE #2	03/31/23	DATE #3	05/31/23
	AMT DUE	475.62	AMT DUE	436.35	AMT DUE	436.35
***** 6.18-1-3.664 *****						
Peel Dock Rd						BILL460306
6.18-1-3.664	311 Res vac land		County Taxable	42,100		307.76
Ross Janice E	Lafargeville 224601	42,100	School Relevy			409.08
7623 Farwood Rd	ACRES 1.53	42,100	FD461 Orleans Fire Dist	42,100	TO	35.47
Gibsonville, NC 27249	EAST-0977942 NRTH-1570089		HI461 Highway Item No 1	42,100	TO	14.63
	DEED BOOK 2010 PG-15010		Installment Fee			23.01
	FULL MARKET VALUE	44,787				
TOTAL TAX ---						766.94**
	DATE #1	02/01/23	DATE #2	03/31/23	DATE #3	05/31/23
	AMT DUE	278.67	AMT DUE	255.64	AMT DUE	255.64

STATE OF NEW YORK
 COUNTY - Jefferson
 TOWN - Orleans
 SWIS - 224600

2 0 2 3 T O W N T A X R O L L
 T A X A B L E SECTION OF THE ROLL - 1
 TAX MAP NUMBER SEQUENCE
 UNIFORM PERCENT OF VALUE IS 094.00

PAGE 79
 VALUATION DATE-JUL 01, 2021
 TAXABLE STATUS DATE-MAR 01, 2022

TAX MAP PARCEL NUMBER	PROPERTY LOCATION & CLASS	ASSESSMENT	EXEMPTION CODE	COUNTY	TOWN	TAX AMOUNT
CURRENT OWNERS NAME	SCHOOL DISTRICT	LAND	TAX DESCRIPTION			
CURRENT OWNERS ADDRESS	PARCEL SIZE/GRID COORD	TOTAL	SPECIAL DISTRICTS			
***** 6.18-1-3.7 *****						
19524 Peel Dock Rd				6.18-1-3.7		BILL460307
6.18-1-3.7	210 1 Family Res - WTRFNT		County Taxable	411,000		3,004.50
Hanyak Jason	Lafargeville 224601	173,000	FD461 Orleans Fire Dist	411,000	TO	346.24
Goya Kimberly	FRNT 75.00 DPTH 235.00	411,000	HI461 Highway Item No 1	411,000	TO	142.87
19524 Peel Dock Rd	BANK 822		Installment Fee			104.81
Wellesley Island, NY 13640	EAST-0977849 NRTH-1569245					
	DEED BOOK 2020 PG-4911					
	FULL MARKET VALUE	437,234				
TOTAL TAX ---						3,493.61**
	DATE #1	02/01/23	DATE #2	03/31/23	DATE #3	05/31/23
	AMT DUE	1,269.36	AMT DUE	1,164.53	AMT DUE	1,164.53
***** 6.18-1-3.8 *****						
Co Rte 191						
6.18-1-3.8	474 Billboard		County Taxable	337,600		2,467.93
Ammex Warehouse Co Inc	Lafargeville 224601	334,200	FD461 Orleans Fire Dist	337,600	TO	284.41
Attn: Anthony Caleca	Wellesley Is	337,600	HI461 Highway Item No 1	337,600	TO	117.35
6100 Hollywood Blvd Fl 7	ACRES 70.40		Installment Fee			86.09
Hollywood, FL 33024	EAST-0974730 NRTH-1571868					
	FULL MARKET VALUE	359,149				
TOTAL TAX ---						2,869.69**
	DATE #1	02/01/23	DATE #2	03/31/23	DATE #3	05/31/23
	AMT DUE	1,042.66	AMT DUE	956.56	AMT DUE	956.56
***** 6.18-1-3.9 *****						
Peel Dock Rd						
6.18-1-3.9	314 Rural vac<10		County Taxable	25,000		182.76
Russell Sallie	Lafargeville 224601	25,000	FD461 Orleans Fire Dist	25,000	TO	21.06
Russell James	Wellesley Is	25,000	HI461 Highway Item No 1	25,000	TO	8.69
43099 Co Rte 100	ACRES 2.09		Installment Fee			6.38
Wellesley Island, NY 13640	EAST-0977194 NRTH-1568985					
	FULL MARKET VALUE	26,596				
TOTAL TAX ---						212.51**
	DATE #1	02/01/23	DATE #2	03/31/23	DATE #3	05/31/23
	AMT DUE	77.23	AMT DUE	70.83	AMT DUE	70.83
***** 6.18-1-4 *****						
19575 Hutchs Haven Rd						
6.18-1-4	210 1 Family Res		VET WAR CT 41121	11,280	11,280	BILL460310
Wilson Bryan M	Lafargeville 224601	56,000	VET DIS CT 41141	37,600	37,600	
19575 Hutchs Haven Rd	ACRES 3.96 BANK 810	422,100	County Taxable	373,220		2,728.32
Wellesley Island, NY 13640	EAST-0978084 NRTH-1571715		FD461 Orleans Fire Dist	422,100	TO	355.59
	DEED BOOK 2022 PG-9063		HI461 Highway Item No 1	422,100	TO	146.72
PRIOR OWNER ON 3/01/2022	FULL MARKET VALUE	449,043	Installment Fee			96.92
Perfetto Geraldine						
TOTAL TAX ---						3,230.63**
	DATE #1	02/01/23	DATE #2	03/31/23	DATE #3	05/31/23
	AMT DUE	1,173.81	AMT DUE	1,076.87	AMT DUE	1,076.87

STATE OF NEW YORK
COUNTY - Jefferson
TOWN - Orleans
SWIS - 224600

2 0 2 3 T O W N T A X R O L L
T A X A B L E SECTION OF THE ROLL - 1
TAX MAP NUMBER SEQUENCE
UNIFORM PERCENT OF VALUE IS 094.00

PAGE 80
VALUATION DATE-JUL 01, 2021
TAXABLE STATUS DATE-MAR 01, 2022

TAX MAP PARCEL NUMBER	PROPERTY LOCATION & CLASS	ASSESSMENT	EXEMPTION CODE	COUNTY	TOWN	TAX AMOUNT
***** 6.18-1-5.21 *****						
19776/782	Crestview Dr					BILL460311
6.18-1-5.21	260 Seasonal res - WTRFNT		County Taxable	270,000		1,973.76
Adams Mary Pat	Lafargeville 224601	179,700	FD461 Orleans Fire Dist	270,000 TO		227.46
PO Box 861	FRNT 115.00 DPTH 140.00	270,000	HI461 Highway Item No 1	270,000 TO		93.85
Wellesley Island, NY 13640	EAST-0978963 NRTH-1571770		Installment Fee			68.85
	DEED BOOK 2020 PG-12916					
	FULL MARKET VALUE	287,234				
TOTAL TAX --- 2,295.07**						
	DATE #1 02/01/23	DATE #2 03/31/23	DATE #3 05/31/23			
	AMT DUE 833.88	AMT DUE 765.02	AMT DUE 765.02			
***** 6.18-1-5.221 *****						
6.18-1-5.221	S of Peel Dock Rd		County Taxable	1,000		7.31
Crest View Acres Cott Own Corp	311 Res vac land Lafargeville 224601	1,000	FD461 Orleans Fire Dist	1,000 TO		.84
c/o Neal Argento	FRNT 95.00 DPTH 150.00	1,000	HI461 Highway Item No 1	1,000 TO		.35
1238 Lake Point Dr	EAST-0978745 NRTH-1571870					
Webster, NY 14580	FULL MARKET VALUE	1,064				
TOTAL TAX --- 8.50**						
	DATE #1 02/01/23					
	AMT DUE 8.50					
***** 6.18-1-5.221-201 *****						
6.18-1-5.221-201	S of Peel Dock Rd		County Taxable	28,100		205.42
Crest View Acres Cott Own Corp	312 Vac w/imprv - WTRFNT Lafargeville 224601	100	FD461 Orleans Fire Dist	28,100 TO		23.67
Attn: Neal Argento		28,100	HI461 Highway Item No 1	28,100 TO		9.77
1238 Lake Point Dr	FULL MARKET VALUE	29,894	Installment Fee			7.17
Webster, NY 14580						
TOTAL TAX --- 238.86**						
	DATE #1 02/01/23	DATE #2 03/31/23	DATE #3 05/31/23			
	AMT DUE 86.79	AMT DUE 79.62	AMT DUE 79.62			
***** 6.18-1-5.222 *****						
19702	Crestview Dr					BILL460314
6.18-1-5.222	210 1 Family Res		County Taxable	260,000		1,900.66
Seckner David W	Lafargeville 224601	71,700	FD461 Orleans Fire Dist	260,000 TO		219.03
Seckner Mary K	Wellesley Island	260,000	HI461 Highway Item No 1	260,000 TO		90.38
19702 Crestview Dr	ACRES 1.17 BANK 810		Installment Fee			66.30
Wellsley Island, NY 13640	EAST-0978888 NRTH-1571980					
	DEED BOOK 2007 PG-8267					
	FULL MARKET VALUE	276,596				
TOTAL TAX --- 2,210.07**						
	DATE #1 02/01/23	DATE #2 03/31/23	DATE #3 05/31/23			
	AMT DUE 802.99	AMT DUE 736.69	AMT DUE 736.69			

STATE OF NEW YORK
COUNTY - Jefferson
TOWN - Orleans
SWIS - 224600

2 0 2 3 T O W N T A X R O L L
T A X A B L E SECTION OF THE ROLL - 1
TAX MAP NUMBER SEQUENCE
UNIFORM PERCENT OF VALUE IS 094.00

PAGE 81
VALUATION DATE-JUL 01, 2021
TAXABLE STATUS DATE-MAR 01, 2022

TAX MAP PARCEL NUMBER	PROPERTY LOCATION & CLASS	ASSESSMENT	EXEMPTION CODE	COUNTY	TOWN	TAX AMOUNT
CURRENT OWNERS NAME	SCHOOL DISTRICT	LAND	TAX DESCRIPTION			
CURRENT OWNERS ADDRESS	PARCEL SIZE/GRID COORD	TOTAL	SPECIAL DISTRICTS			
***** 6.18-1-5.223 *****						
19768	Crestview Dr					BILL460315
6.18-1-5.223	260 Seasonal res - WTRFNT		County Taxable	221,600		1,619.95
Bubba Holdings LLC	Lafargeville 224601	159,500	FD461 Orleans Fire Dist	221,600 TO		186.68
c/o Zachary R Benjamin	Wellesley Island	221,600	HI461 Highway Item No 1	221,600 TO		77.03
PO Box 68	FRNT 63.00 DPTH 148.00		Installment Fee			56.51
Skaneateles, NY 13152	EAST-0978891 NRTH-1571742					
	DEED BOOK 2022 PG-15261					
PRIOR OWNER ON 3/01/2022	FULL MARKET VALUE	235,745				
Klein Stanley S						
TOTAL TAX ---						1,883.66**
	DATE #1	02/01/23	DATE #2	03/31/23	DATE #3	05/31/23
	AMT DUE	684.41	AMT DUE	627.88	AMT DUE	627.88
***** 6.18-1-5.231 *****						
19474	Crestview Dr					BILL460316
6.18-1-5.231	260 Seasonal res		County Taxable	95,000		694.47
Rauscher Paul C	Lafargeville 224601	27,900	FD461 Orleans Fire Dist	95,000 TO		80.03
Rauscher Stephanie	Wellesley Island	95,000	HI461 Highway Item No 1	95,000 TO		33.02
19474 Crestview Dr	FRNT 60.00 DPTH 100.00		Installment Fee			24.23
Wellesley Island, NY 13640	BANK 810					
	EAST-0978773 NRTH-1571776					
	DEED BOOK 2003 PG-21601					
	FULL MARKET VALUE	101,064				
TOTAL TAX ---						807.52**
	DATE #1	02/01/23	DATE #2	03/31/23	DATE #3	05/31/23
	AMT DUE	293.41	AMT DUE	269.17	AMT DUE	269.17
***** 6.18-1-5.232 *****						
19730	Crestview Dr					BILL460317
6.18-1-5.232	260 Seasonal res - WTRFNT		County Taxable	180,000		1,315.84
Clements David R	Lafargeville 224601	120,000	School Relevy			1,749.04
Clements Caryn M	On Brown Bay S Of	180,000	FD461 Orleans Fire Dist	180,000 TO		151.64
469 Starcross Ln Unit 20329	Peel Dock Rd		HI461 Highway Item No 1	180,000 TO		62.57
Jasper, GA 30143	FRNT 88.00 DPTH 75.00		Installment Fee			98.37
	EAST-0978723 NRTH-1571692					
	DEED BOOK 2003 PG-19843					
	FULL MARKET VALUE	191,489				
TOTAL TAX ---						3,279.09**
	DATE #1	02/01/23	DATE #2	03/31/23	DATE #3	05/31/23
	AMT DUE	1,191.40	AMT DUE	1,093.03	AMT DUE	1,093.03

STATE OF NEW YORK
COUNTY - Jefferson
TOWN - Orleans
SWIS - 224600

2 0 2 3 T O W N T A X R O L L
T A X A B L E SECTION OF THE ROLL - 1
TAX MAP NUMBER SEQUENCE
UNIFORM PERCENT OF VALUE IS 094.00

PAGE 82
VALUATION DATE-JUL 01, 2021
TAXABLE STATUS DATE-MAR 01, 2022

TAX MAP PARCEL NUMBER	PROPERTY LOCATION & CLASS	ASSESSMENT	EXEMPTION CODE	COUNTY	TOWN	TAX AMOUNT
CURRENT OWNERS NAME	SCHOOL DISTRICT	LAND	TAX DESCRIPTION			
CURRENT OWNERS ADDRESS	PARCEL SIZE/GRID COORD	TOTAL	SPECIAL DISTRICTS			
***** 6.18-1-5.233 *****						
19726	Crestview Dr					BILL460318
6.18-1-5.233	260 Seasonal res		County Taxable	204,000		1,491.29
Mackay James Scott	Lafargeville 224601	29,700	FD461 Orleans Fire Dist	204,000	TO	171.86
234 W 16th St	Wellesley Island	204,000	HI461 Highway Item No 1	204,000	TO	70.91
Durango, CO 81301	Cross Jean E-LF Estate		Installment Fee			52.02
	FRNT 65.00 DPTH 82.00					
PRIOR OWNER ON 3/01/2022	EAST-0978710 NRTH-1571773					
Cross Michael W	DEED BOOK 2022 PG-13452					
	FULL MARKET VALUE	217,021				
TOTAL TAX ---						1,734.06**
	DATE #1	02/01/23	DATE #2	03/31/23	DATE #3	05/31/23
	AMT DUE	630.04	AMT DUE	578.02	AMT DUE	578.02
***** 6.18-1-5.31 *****						
	Co Rte 100					BILL460319
6.18-1-5.31	311 Res vac land - WTRFNT		County Taxable	15,000		109.65
Barnett Trustee Gary H	Lafargeville 224601	15,000	FD461 Orleans Fire Dist	15,000	TO	12.64
Barnett Trustee Donna S	Wellesey Island	15,000	HI461 Highway Item No 1	15,000	TO	5.21
c/o Fulton Savings Bank	Barnett Living Trust		Installment Fee			3.83
41 S First St	FRNT 60.00 DPTH 180.00					
Fulton, NY 13069	EAST-0979117 NRTH-1571839					
	DEED BOOK 2015 PG-8032					
	FULL MARKET VALUE	15,957				
TOTAL TAX ---						127.50**
	DATE #1	02/01/23	DATE #2	03/31/23	DATE #3	05/31/23
	AMT DUE	46.33	AMT DUE	42.50	AMT DUE	42.50
***** 6.18-1-5.32 *****						
	Peel Dock Rd					BILL460320
6.18-1-5.32	311 Res vac land - WTRFNT		County Taxable	36,000		263.17
Barnett Trustee Gary H	Lafargeville 224601	36,000	FD461 Orleans Fire Dist	36,000	TO	30.33
Barnett Trustee Donna S	Brown Bay	36,000	HI461 Highway Item No 1	36,000	TO	12.51
c/o Fulton Savings Bank	ACRES 0.74		Installment Fee			9.18
41 S First St	EAST-0979046 NRTH-1571920					
Fulton, NY 13069	DEED BOOK 2015 PG-5613					
	FULL MARKET VALUE	38,298				
TOTAL TAX ---						306.01**
	DATE #1	02/01/23	DATE #2	03/31/23	DATE #3	05/31/23
	AMT DUE	111.19	AMT DUE	102.00	AMT DUE	102.00
***** 6.18-1-6.1 *****						
	19759 Crestview Dr					BILL460321
6.18-1-6.1	260 Seasonal res		County Taxable	119,400		872.84
Argento Julie A	Lafargeville 224601	22,600	FD461 Orleans Fire Dist	119,400	TO	100.59
Argento Neal	Wellesley Island	119,400	HI461 Highway Item No 1	119,400	TO	41.50
1238 Lake Point Dr	FRNT 47.00 DPTH 100.00		Installment Fee			30.45
Webster, NY 14580	BANK 810					
	EAST-0978825 NRTH-1571782					
	DEED BOOK 2021 PG-8114					
	FULL MARKET VALUE	127,021				
TOTAL TAX ---						1,014.93**
	DATE #1	02/01/23	DATE #2	03/31/23	DATE #3	05/31/23

AMT DUE

368.76

AMT DUE

338.31

AMT DUE

338.31

STATE OF NEW YORK
COUNTY - Jefferson
TOWN - Orleans
SWIS - 224600

2 0 2 3 T O W N T A X R O L L
T A X A B L E SECTION OF THE ROLL - 1
TAX MAP NUMBER SEQUENCE
UNIFORM PERCENT OF VALUE IS 094.00

PAGE 83
VALUATION DATE-JUL 01, 2021
TAXABLE STATUS DATE-MAR 01, 2022

TAX MAP PARCEL NUMBER	PROPERTY LOCATION & CLASS	ASSESSMENT	EXEMPTION CODE	COUNTY	TOWN	TAX AMOUNT
CURRENT OWNERS NAME	SCHOOL DISTRICT	LAND	TAX DESCRIPTION			
CURRENT OWNERS ADDRESS	PARCEL SIZE/GRID COORD	TOTAL	SPECIAL DISTRICTS			
***** 6.18-1-6.211 *****						
19720	Crestview Dr					BILL460322
6.18-1-6.211	260 Seasonal res - WTRFNT		County Taxable	216,000		1,579.02
Denmark Joan R	Lafargeville 224601	110,000	FD461 Orleans Fire Dist	216,000 TO		181.97
6162 Mayo Rd	Wellesley Island	216,000	HI461 Highway Item No 1	216,000 TO		75.08
Trumansburg, NY 14886	ACRES 0.76		Installment Fee			55.08
	EAST-0978621 NRTH-1571878					
	DEED BOOK 2015 PG-2842					
	FULL MARKET VALUE	229,787				
TOTAL TAX ---						1,836.06**
	DATE #1	02/01/23	DATE #2	03/31/23	DATE #3	05/31/23
	AMT DUE	667.10	AMT DUE	612.02	AMT DUE	612.02
***** 6.18-1-6.212 *****						
19708	Crestview Dr					BILL460323
6.18-1-6.212	260 Seasonal res		County Taxable	175,600		1,283.68
Sergott Edward F	Lafargeville 224601	48,700	FD461 Orleans Fire Dist	175,600 TO		147.93
11147 Cosby Manor Rd	FRNT 100.00 DPTH 165.00	175,600	HI461 Highway Item No 1	175,600 TO		61.04
Utica, NY 13502	EAST-0978745 NRTH-1572007		Installment Fee			44.78
	DEED BOOK 2020 PG-8488					
	FULL MARKET VALUE	186,809				
TOTAL TAX ---						1,492.65**
	DATE #1	02/01/23	DATE #2	03/31/23	DATE #3	05/31/23
	AMT DUE	542.33	AMT DUE	497.55	AMT DUE	497.55
***** 6.18-1-6.22 *****						
19724	Crestview Dr					BILL460324
6.18-1-6.22	260 Seasonal res - WTRFNT		County Taxable	195,750		1,430.98
Erhardt Mark	Lafargeville 224601	100,000	FD461 Orleans Fire Dist	195,750 TO		164.91
Erhardt Tammy	FRNT 48.00 DPTH 131.00	195,750	HI461 Highway Item No 1	195,750 TO		68.04
11460 Renee Ct	EAST-0978655 NRTH-1571742		Installment Fee			49.92
Marillia, NY 14102	DEED BOOK 2019 PG-8118					
	FULL MARKET VALUE	208,245				
TOTAL TAX ---						1,663.93**
	DATE #1	02/01/23	DATE #2	03/31/23	DATE #3	05/31/23
	AMT DUE	604.57	AMT DUE	554.64	AMT DUE	554.64
***** 6.18-1-6.3 *****						
19752	Crestview Dr					BILL460325
6.18-1-6.3	260 Seasonal res - WTRFNT		County Taxable	160,600		1,174.02
Groeminger William C	Lafargeville 224601	110,600	FD461 Orleans Fire Dist	160,600 TO		135.30
Groeminger Suzanne F	Brown Bay	160,600	HI461 Highway Item No 1	160,600 TO		55.83
146 Winstead St	Wellesley Island		Installment Fee			40.95
Rochester, NY 14609	FRNT 60.00 DPTH 75.00					
	EAST-0978844 NRTH-1571690					
	DEED BOOK 1649 PG-99					
	FULL MARKET VALUE	170,851				
TOTAL TAX ---						1,365.15**
	DATE #1	02/01/23	DATE #2	03/31/23	DATE #3	05/31/23
	AMT DUE	496.00	AMT DUE	455.05	AMT DUE	455.05

STATE OF NEW YORK
 COUNTY - Jefferson
 TOWN - Orleans
 SWIS - 224600

2 0 2 3 T O W N T A X R O L L
 T A X A B L E SECTION OF THE ROLL - 1
 TAX MAP NUMBER SEQUENCE
 UNIFORM PERCENT OF VALUE IS 094.00

PAGE 84
 VALUATION DATE-JUL 01, 2021
 TAXABLE STATUS DATE-MAR 01, 2022

TAX MAP PARCEL NUMBER	PROPERTY LOCATION & CLASS	ASSESSMENT	EXEMPTION CODE	COUNTY	TOWN	TAX AMOUNT
CURRENT OWNERS NAME	SCHOOL DISTRICT	LAND	TAX DESCRIPTION			
CURRENT OWNERS ADDRESS	PARCEL SIZE/GRID COORD	TOTAL	SPECIAL DISTRICTS			
***** 6.18-1-6.4 *****						
19738	Crestview Dr					BILL460326
6.18-1-6.4	260 Seasonal res - WTRFNT		County Taxable	147,000		1,074.60
Moretti David	Lafargeville 224601	113,700	FD461 Orleans Fire Dist	147,000	TO	123.84
Moretti Donna	Brown Bay	147,000	HI461 Highway Item No 1	147,000	TO	51.10
230 Mill Stream Run	Wellesley Island		Installment Fee			37.49
Webster, NY 14580	FRNT 58.00 DPTH 90.00					
	EAST-0978787 NRTH-1571682					
	DEED BOOK 2016 PG-11051					
	FULL MARKET VALUE	156,383				
			TOTAL TAX ---			1,249.54**
			DATE #1 02/01/23	DATE #2 03/31/23	DATE #3 05/31/23	
			AMT DUE 454.01	AMT DUE 416.51	AMT DUE 416.51	
***** 6.18-1-7 *****						
19668	Peel Dock Rd					BILL460327
6.18-1-7	260 Seasonal res		County Taxable	265,000		1,937.21
AS Adventure LLC	Lafargeville 224601	51,600	FD461 Orleans Fire Dist	265,000	TO	223.25
Sudia (Managing members) Mark	Wellesley Island	265,000	HI461 Highway Item No 1	265,000	TO	92.12
8 Tall Oaks Dr	ACRES 0.70		Installment Fee			67.58
Oak Ridge, NJ 07438	EAST-0978475 NRTH-1571822					
	DEED BOOK 2011 PG-15762					
	FULL MARKET VALUE	281,915				
			TOTAL TAX ---			2,252.58**
			DATE #1 02/01/23	DATE #2 03/31/23	DATE #3 05/31/23	
			AMT DUE 818.44	AMT DUE 750.86	AMT DUE 750.86	
***** 6.18-1-8.1 *****						
19646	Peel Dock Rd					BILL460328
6.18-1-8.1	210 1 Family Res - WTRFNT		VET WAR CT 41121	11,280	11,280	
Lomanto Life Tenant James	Lafargeville 224601	75,000	VET COM CT 41131	18,800	18,800	
Lomanto Life Tenant Lila	Wellesley Island	208,600	County Taxable	178,520		1,305.02
19646 Peel Dock Rd	Brown Bay		FD461 Orleans Fire Dist	208,600	TO	175.73
Wellesley Island, NY 13640	ACRES 1.00		HI461 Highway Item No 1	208,600	TO	72.51
	EAST-0978382 NRTH-1571647		Installment Fee			46.60
PRIOR OWNER ON 3/01/2022	DEED BOOK 2022 PG-20444					
Lomanto James	FULL MARKET VALUE	221,915				
			TOTAL TAX ---			1,553.26**
			DATE #1 02/01/23	DATE #2 03/31/23	DATE #3 05/31/23	
			AMT DUE 564.36	AMT DUE 517.75	AMT DUE 517.75	
***** 6.18-1-8.2 *****						
19681	Hutchs Haven Dr					BILL460329
6.18-1-8.2	260 Seasonal res - WTRFNT		County Taxable	254,100		1,857.53
Hartshorn Thomas R	Lafargeville 224601	163,600	FD461 Orleans Fire Dist	254,100	TO	214.06
19681 Hutch's Haven Dr	Brown Bay-Wellesley Is	254,100	HI461 Highway Item No 1	254,100	TO	88.33
Fineview, NY 13640	FRNT 145.00 DPTH 173.00		Installment Fee			64.80
	EAST-0978611 NRTH-1571438					
	DEED BOOK 2003 PG-19874					
	FULL MARKET VALUE	270,319				
			TOTAL TAX ---			2,159.92**
			DATE #1 02/01/23	DATE #2 03/31/23	DATE #3 05/31/23	
			AMT DUE 784.78	AMT DUE 719.97	AMT DUE 719.97	

STATE OF NEW YORK
 COUNTY - Jefferson
 TOWN - Orleans
 SWIS - 224600

2 0 2 3 T O W N T A X R O L L
 T A X A B L E SECTION OF THE ROLL - 1
 TAX MAP NUMBER SEQUENCE
 UNIFORM PERCENT OF VALUE IS 094.00

PAGE 85
 VALUATION DATE-JUL 01, 2021
 TAXABLE STATUS DATE-MAR 01, 2022

TAX MAP PARCEL NUMBER PROPERTY LOCATION & CLASS ASSESSMENT EXEMPTION CODE-----COUNTY-----TOWN-----
 CURRENT OWNERS NAME SCHOOL DISTRICT LAND TAX DESCRIPTION TAXABLE VALUE
 CURRENT OWNERS ADDRESS PARCEL SIZE/GRID COORD TOTAL SPECIAL DISTRICTS TAX AMOUNT

***** 6.18-1-8.3 *****
 19644 Peel Dock Rd
 312 Vac w/imprv - WTRFNT
 Wood William H Lafargeville 224601 55,400 County Taxable 67,100 490.52
 Wood Nancy K On Brown Bay 67,100 FD461 Orleans Fire Dist 67,100 TO 56.53
 4153 Brantling Hill Rd FRNT 115.00 DPTH 220.00 HI461 Highway Item No 1 67,100 TO 23.32
 Sodus, NY 14551 EAST-0978462 NRTH-1571512 Installment Fee 17.11
 DEED BOOK 2006 PG-18963
 FULL MARKET VALUE 71,383
 TOTAL TAX --- 570.37**
 DATE #1 02/01/23 DATE #2 03/31/23 DATE #3 05/31/23
 AMT DUE 207.24 AMT DUE 190.12 AMT DUE 190.12

***** 6.18-1-9 *****
 19677 Hutchs Haven Dr
 270 Mfg housing - WTRFNT
 Hooper Life Tenant Judith E Lafargeville 224601 84,000 County Taxable 101,000 738.33
 Hooper William J Lf Est Judith E Hooper 101,000 FD461 Orleans Fire Dist 101,000 TO 85.09
 19677 Hutchs Haven Dr ACRES 1.60 HI461 Highway Item No 1 101,000 TO 35.11
 Wellesley Island, NY 13640 EAST-0978463 NRTH-1571394 Installment Fee 25.76
 DEED BOOK 2021 PG-15383
 FULL MARKET VALUE 107,447
 TOTAL TAX --- 858.53**
 DATE #1 02/01/23 DATE #2 03/31/23 DATE #3 05/31/23
 AMT DUE 311.95 AMT DUE 286.17 AMT DUE 286.17

***** 6.18-1-10 *****
 Hutchs Haven Dr
 312 Vac w/imprv - WTRFNT
 MacNintch Sean Nugent Lafargeville 224601 17,600 County Taxable 30,200 220.77
 Mereau Daniel J Wellsley Island Brown Bay 30,200 FD461 Orleans Fire Dist 30,200 TO 25.44
 321 14th St FRNT 100.00 DPTH 15.00 HI461 Highway Item No 1 30,200 TO 10.50
 Brooklyn, NY 11215 EAST-0978829 NRTH-1571344 Installment Fee 7.70
 DEED BOOK 2022 PG-6140
 PRIOR OWNER ON 3/01/2022 FULL MARKET VALUE 32,128
 MacNintch Joan A
 TOTAL TAX --- 256.71**
 DATE #1 02/01/23 DATE #2 03/31/23 DATE #3 05/31/23
 AMT DUE 93.27 AMT DUE 85.57 AMT DUE 85.57

***** 6.18-1-11 *****
 19769 Hutchs Haven Dr
 260 Seasonal res
 MacNintch Sean Nugent Lafargeville 224601 9,900 County Taxable 90,000 657.92
 MacNintch Michael Richard Wellsley Island 90,000 FD461 Orleans Fire Dist 90,000 TO 75.82
 321 14th St FRNT 56.00 DPTH 120.00 HI461 Highway Item No 1 90,000 TO 31.28
 Brooklyn, NY 11215 BANK 810 Installment Fee 22.95
 EAST-0978783 NRTH-1571318
 DEED BOOK 2022 PG-6140
 PRIOR OWNER ON 3/01/2022 FULL MARKET VALUE 95,745
 Macnintch John E
 TOTAL TAX --- 765.02**
 DATE #1 02/01/23 DATE #2 03/31/23 DATE #3 05/31/23
 AMT DUE 277.97 AMT DUE 255.00 AMT DUE 255.00

STATE OF NEW YORK
 COUNTY - Jefferson
 TOWN - Orleans
 SWIS - 224600

2 0 2 3 T O W N T A X R O L L
 T A X A B L E SECTION OF THE ROLL - 1
 TAX MAP NUMBER SEQUENCE
 UNIFORM PERCENT OF VALUE IS 094.00

PAGE 86
 VALUATION DATE-JUL 01, 2021
 TAXABLE STATUS DATE-MAR 01, 2022

TAX MAP PARCEL NUMBER	PROPERTY LOCATION & CLASS	ASSESSMENT	EXEMPTION CODE	COUNTY	TOWN	TAX AMOUNT
CURRENT OWNERS NAME	SCHOOL DISTRICT	LAND	TAX DESCRIPTION			
CURRENT OWNERS ADDRESS	PARCEL SIZE/GRID COORD	TOTAL	SPECIAL DISTRICTS			
***** 6.18-1-12 *****						
19768	Hutchs Haven Dr					BILL460334
6.18-1-12	260 Seasonal res - WTRFNT		County Taxable	250,000		1,827.56
Whitney Martha L	Lafargeville 224601	150,000	FD461 Orleans Fire Dist	250,000	TO	210.61
Whitney Susan L	Brown Bay	250,000	HI461 Highway Item No 1	250,000	TO	86.90
Attn: Susan Whitney	Wellesley Island		Installment Fee			63.75
19768 Hutch's Haven Dr	FRNT 120.00 DPTH 60.00					
Wellesley Island, NY 13640	EAST-0978877 NRTH-1571230					
	DEED BOOK 2005 PG-5015					
PRIOR OWNER ON 3/01/2022	FULL MARKET VALUE	265,957				
Whitney Martha L						
TOTAL TAX ---						2,125.07**
	DATE #1	02/01/23	DATE #2	03/31/23	DATE #3	05/31/23
	AMT DUE	772.12	AMT DUE	708.35	AMT DUE	708.35
***** 6.18-1-13 *****						
19752	Hutchs Haven Dr					BILL460335
6.18-1-13	260 Seasonal res - WTRFNT		County Taxable	161,600		1,181.33
Weber Dana	Lafargeville 224601	114,800	FD461 Orleans Fire Dist	161,600	TO	136.14
PO Box 65	Brown Bay	161,600	HI461 Highway Item No 1	161,600	TO	56.17
Augusta, NJ 07822	Wellesley Island		Installment Fee			41.21
	FRNT 60.00 DPTH 82.00					
	EAST-0978837 NRTH-1571183					
	DEED BOOK 2012 PG-2154					
	FULL MARKET VALUE	171,915				
TOTAL TAX ---						1,373.64**
	DATE #1	02/01/23	DATE #2	03/31/23	DATE #3	05/31/23
	AMT DUE	499.09	AMT DUE	457.88	AMT DUE	457.88
***** 6.18-1-14 *****						
19755	Hutchs Haven Dr					BILL460336
6.18-1-14	260 Seasonal res		VET WAR CT 41121	11,280	11,280	
Mereau Daniel J	Lafargeville 224601	39,200	VET DIS CT 41141	37,600	37,600	
19755 Hutchs Haven Dr	Wellesley Island	110,800	County Taxable	61,920		452.65
Wellesley Island, NY 13640	FRNT 65.00 DPTH 155.00		FD461 Orleans Fire Dist	110,800	TO	93.34
	EAST-0978728 NRTH-1571268		HI461 Highway Item No 1	110,800	TO	38.51
	DEED BOOK 2012 PG-10546		Installment Fee			17.54
	FULL MARKET VALUE	117,872				
TOTAL TAX ---						584.50**
	DATE #1	02/01/23	DATE #2	03/31/23	DATE #3	05/31/23
	AMT DUE	212.38	AMT DUE	194.83	AMT DUE	194.83

STATE OF NEW YORK
COUNTY - Jefferson
TOWN - Orleans
SWIS - 224600

2 0 2 3 T O W N T A X R O L L
T A X A B L E SECTION OF THE ROLL - 1
TAX MAP NUMBER SEQUENCE
UNIFORM PERCENT OF VALUE IS 094.00

PAGE 87
VALUATION DATE-JUL 01, 2021
TAXABLE STATUS DATE-MAR 01, 2022

TAX MAP PARCEL NUMBER	PROPERTY LOCATION & CLASS	ASSESSMENT	EXEMPTION CODE	COUNTY	TOWN	TAX AMOUNT
CURRENT OWNERS NAME	SCHOOL DISTRICT	LAND	TAX DESCRIPTION			
CURRENT OWNERS ADDRESS	PARCEL SIZE/GRID COORD	TOTAL	SPECIAL DISTRICTS			
***** 6.18-1-15 *****						
19705	Hutchs Haven Dr					BILL460337
6.18-1-15	270 Mfg housing		County Taxable	67,500		493.44
Gage John	Lafargeville 224601	46,500	FD461 Orleans Fire Dist	67,500	TO	56.86
Gage Carol	Wellesley Island	67,500	HI461 Highway Item No 1	67,500	TO	23.46
PO Box 473	FRNT 102.00 DPTH 105.00		Installment Fee			17.21
Conklin, NY 13748	EAST-0978633 NRTH-1571258					
	DEED BOOK 2021 PG-9272					
	FULL MARKET VALUE	71,809				
TOTAL TAX ---						573.76**
	DATE #1	02/01/23	DATE #2	03/31/23	DATE #3	05/31/23
	AMT DUE	208.47	AMT DUE	191.25	AMT DUE	191.25
***** 6.18-1-16 *****						
19699	Hutchs Haven Dr					BILL460338
6.18-1-16	260 Seasonal res		VET COM CT 41131	18,800	18,800	
Rosenberger Rusty A	Lafargeville 224601	56,400	VET DIS CT 41141	9,300	9,300	
Rosenberger Melissa E	Wellesley Island	186,000	County Taxable	157,900		1,154.29
19699 Hutchs Haven Dr	ACRES 0.25 BANK 810		FD461 Orleans Fire Dist	186,000	TO	156.69
Wellesley Island, NY 13640	EAST-0978530 NRTH-1571224		HI461 Highway Item No 1	186,000	TO	64.65
	DEED BOOK 2012 PG-12754		Installment Fee			41.27
	FULL MARKET VALUE	197,872				
TOTAL TAX ---						1,375.63**
	DATE #1	02/01/23	DATE #2	03/31/23	DATE #3	05/31/23
	AMT DUE	499.82	AMT DUE	458.54	AMT DUE	458.54
***** 6.18-1-17 *****						
19701	Hutchs Haven Dr					BILL460339
6.18-1-17	270 Mfg housing		County Taxable	77,500		566.54
Hupp Barbara	Lafargeville 224601	29,700	FD461 Orleans Fire Dist	77,500	TO	65.29
6624 Clybourn Ave #161	Wellesley Island	77,500	HI461 Highway Item No 1	77,500	TO	26.94
North Hollywood, CA 91606	FRNT 49.00 DPTH 127.00		Installment Fee			19.76
	EAST-0978557 NRTH-1571165					
	DEED BOOK 2017 PG-12131					
	FULL MARKET VALUE	82,447				
TOTAL TAX ---						658.77**
	DATE #1	02/01/23	DATE #2	03/31/23	DATE #3	05/31/23
	AMT DUE	239.35	AMT DUE	219.59	AMT DUE	219.59
***** 6.18-1-18 *****						
19711	Hutchs Haven Dr					BILL460340
6.18-1-18	260 Seasonal res		County Taxable	70,900		518.30
Hudick Rebecca	Lafargeville 224601	20,000	FD461 Orleans Fire Dist	70,900	TO	59.73
Moser Eric	Wellesley Island	70,900	HI461 Highway Item No 1	70,900	TO	24.65
2485 W Tom Watson Dr	FRNT 64.00 DPTH 62.00		Installment Fee			18.08
Tucson, AZ 85742	EAST-0978565 NRTH-1571110					
	DEED BOOK 2016 PG-10524					
	FULL MARKET VALUE	75,426				
TOTAL TAX ---						602.68**
	DATE #1	02/01/23	DATE #2	03/31/23	DATE #3	05/31/23
	AMT DUE	218.98	AMT DUE	200.89	AMT DUE	200.89

STATE OF NEW YORK
COUNTY - Jefferson
TOWN - Orleans
SWIS - 224600

2 0 2 3 T O W N T A X R O L L
T A X A B L E SECTION OF THE ROLL - 1
TAX MAP NUMBER SEQUENCE
UNIFORM PERCENT OF VALUE IS 094.00

PAGE 88
VALUATION DATE-JUL 01, 2021
TAXABLE STATUS DATE-MAR 01, 2022

TAX MAP PARCEL NUMBER	PROPERTY LOCATION & CLASS	ASSESSMENT	EXEMPTION CODE	COUNTY	TOWN	TAX AMOUNT
CURRENT OWNERS NAME	SCHOOL DISTRICT	LAND	TAX DESCRIPTION			
CURRENT OWNERS ADDRESS	PARCEL SIZE/GRID COORD	TOTAL	SPECIAL DISTRICTS			
***** 6.18-1-19 *****						
6.18-1-19	19727 Hutchs Haven Dr					BILL460341
Driscoll Lori A	260 Seasonal res		County Taxable	100,400		733.95
Marean Kathy S	Lafargeville 224601	40,400	FD461 Orleans Fire Dist	100,400	TO	84.58
PO Box 1084	Wellesley Island	100,400	HI461 Highway Item No 1	100,400	TO	34.90
Clay, NY 13041	FRNT 95.00 DPTH 73.00		Installment Fee			25.60
	EAST-0978641 NRTH-1571151					
	DEED BOOK 2018 PG-13311					
	FULL MARKET VALUE	106,809				
TOTAL TAX ---						853.43**
	DATE #1	02/01/23	DATE #2	03/31/23	DATE #3	05/31/23
	AMT DUE	310.09	AMT DUE	284.47	AMT DUE	284.47
***** 6.18-1-20 *****						
6.18-1-20	19741 Hutchs Haven Dr					BILL460342
Howard Michael D	260 Seasonal res		County Taxable	104,400		763.19
Howard Lori A	Lafargeville 224601	39,100	FD461 Orleans Fire Dist	104,400	TO	87.95
7936 Haddon Hall Way	Wellesley Island	104,400	HI461 Highway Item No 1	104,400	TO	36.29
Baldwinsville, NY 13027	FRNT 83.00 DPTH 82.00		Installment Fee			26.62
	EAST-0978708 NRTH-1571195					
	DEED BOOK 2013 PG-16729					
	FULL MARKET VALUE	111,064				
TOTAL TAX ---						887.43**
	DATE #1	02/01/23	DATE #2	03/31/23	DATE #3	05/31/23
	AMT DUE	322.43	AMT DUE	295.81	AMT DUE	295.81
***** 6.18-1-21 *****						
6.18-1-21	19742 Hutchs Haven Dr					BILL460343
Locke Thomas A	210 1 Family Res - WTRFNT		County Taxable	175,000		1,279.29
19742 Hutchs Haven Dr	Lafargeville 224601	89,800	FD461 Orleans Fire Dist	175,000	TO	147.43
Fineview, NY 13640	Brown Bay	175,000	HI461 Highway Item No 1	175,000	TO	60.83
	Wellesley Island		Installment Fee			44.63
	FRNT 50.00 DPTH 63.00					
	EAST-0978795 NRTH-1571147					
	DEED BOOK 1631 PG-316					
	FULL MARKET VALUE	186,170				
TOTAL TAX ---						1,487.55**
	DATE #1	02/01/23	DATE #2	03/31/23	DATE #3	05/31/23
	AMT DUE	540.48	AMT DUE	495.85	AMT DUE	495.85
***** 6.18-1-22 *****						
6.18-1-22	Hutchs Haven Dr					BILL460344
Hutchs Haven Assn Inc	312 Vac w/imprv - WTRFNT		County Taxable	2,000		14.62
Attn: Susan Whitney	Lafargeville 224601	1,000	FD461 Orleans Fire Dist	2,000	TO	1.68
19768 Hutch's Haven Dr	Wellesley Is	2,000	HI461 Highway Item No 1	2,000	TO	.70
Wellesley Island, NY 13640	Brown Bay					
	FRNT 30.00 DPTH 85.00					
	EAST-0978774 NRTH-1571118					
	FULL MARKET VALUE	2,128				
TOTAL TAX ---						17.00**
	DATE #1	02/01/23				
	AMT DUE					17.00

STATE OF NEW YORK
COUNTY - Jefferson
TOWN - Orleans
SWIS - 224600

2 0 2 3 T O W N T A X R O L L
T A X A B L E SECTION OF THE ROLL - 1
TAX MAP NUMBER SEQUENCE
UNIFORM PERCENT OF VALUE IS 094.00

PAGE 89
VALUATION DATE-JUL 01, 2021
TAXABLE STATUS DATE-MAR 01, 2022

TAX MAP PARCEL NUMBER	PROPERTY LOCATION & CLASS	ASSESSMENT	EXEMPTION CODE	COUNTY	TOWN	TAX AMOUNT
CURRENT OWNERS NAME	SCHOOL DISTRICT	LAND	TAX DESCRIPTION			
CURRENT OWNERS ADDRESS	PARCEL SIZE/GRID COORD	TOTAL	SPECIAL DISTRICTS			
***** 6.18-1-23 *****						
6.18-1-23	Island Brown Bay					BILL460345
Hutchs Haven Assn Inc	311 Res vac land - WTRFNT		County Taxable	3,600		26.32
Attn: Susan Whitney	Lafargeville 224601	3,600	FD461 Orleans Fire Dist	3,600 TO		3.03
19768 Hutch's Haven Dr	ACRES 0.20	3,600	HI461 Highway Item No 1	3,600 TO		1.25
Wellesley Island, NY 13640	EAST-0979009 NRTH-1571022					
	FULL MARKET VALUE	3,830				
TOTAL TAX ---						30.60**
DATE #1 02/01/23						
AMT DUE						30.60
***** 6.18-1-24 *****						
6.18-1-24	19730 Hutchs Haven Dr					BILL460346
Horbett Kenneth Jr	260 Seasonal res - WTRFNT		County Taxable	200,000		1,462.05
Jagord Kathleen Mary	Lafargeville 224601	123,000	FD461 Orleans Fire Dist	200,000 TO		168.49
293 Pavement Rd	Wellesley Island	200,000	HI461 Highway Item No 1	200,000 TO		69.52
Lancaster, NY 14086	Brown Bay		Installment Fee			51.00
	FRNT 72.00 DPTH 85.00					
	EAST-0978736 NRTH-1571085					
	DEED BOOK 2006 PG-13420					
	FULL MARKET VALUE	212,766				
TOTAL TAX ---						1,700.06**
DATE #1 02/01/23 DATE #2 03/31/23 DATE #3 05/31/23						
AMT DUE 617.70 AMT DUE 566.68 AMT DUE 566.68						
***** 6.18-1-25 *****						
6.18-1-25	19722 Hutchs Haven Dr					BILL460347
Armstrong Mark D	260 Seasonal res - WTRFNT		County Taxable	204,900		1,497.87
Armstrong Christine E	Lafargeville 224601	136,800	FD461 Orleans Fire Dist	204,900 TO		172.62
19722 Hutchs Haven Dr	Brown Bay	204,900	HI461 Highway Item No 1	204,900 TO		71.22
Wellesley Island, NY 13640	Wellesley Island		Installment Fee			52.25
	FRNT 68.00 DPTH 98.00					
	EAST-0978683 NRTH-1571043					
	DEED BOOK 2014 PG-10835					
	FULL MARKET VALUE	217,979				
TOTAL TAX ---						1,741.71**
DATE #1 02/01/23 DATE #2 03/31/23 DATE #3 05/31/23						
AMT DUE 632.82 AMT DUE 580.57 AMT DUE 580.57						
***** 6.18-1-26 *****						
6.18-1-26	Hutchs Haven Dr					BILL460348
Spinner Trustee Michael D	312 Vac w/imprv - WTRFNT		County Taxable	64,200		469.32
Spinner Trustee Susan C	Lafargeville 224601	56,900	FD461 Orleans Fire Dist	64,200 TO		54.08
5337 Strawflower Dr	FRNT 25.00 DPTH 100.00	64,200	HI461 Highway Item No 1	64,200 TO		22.32
North Syracuse, NY 13212	EAST-0978649 NRTH-1571016		Installment Fee			16.37
	DEED BOOK 2019 PG-17401					
	FULL MARKET VALUE	68,298				
TOTAL TAX ---						545.72**
DATE #1 02/01/23 DATE #2 03/31/23 DATE #3 05/31/23						
AMT DUE 198.29 AMT DUE 181.90 AMT DUE 181.90						

STATE OF NEW YORK
COUNTY - Jefferson
TOWN - Orleans
SWIS - 224600

2 0 2 3 T O W N T A X R O L L
T A X A B L E SECTION OF THE ROLL - 1
TAX MAP NUMBER SEQUENCE
UNIFORM PERCENT OF VALUE IS 094.00

PAGE 90
VALUATION DATE-JUL 01, 2021
TAXABLE STATUS DATE-MAR 01, 2022

TAX MAP PARCEL NUMBER	PROPERTY LOCATION & CLASS	ASSESSMENT	EXEMPTION CODE	COUNTY	TOWN	TAX AMOUNT
CURRENT OWNERS NAME	SCHOOL DISTRICT	LAND	TAX DESCRIPTION			
CURRENT OWNERS ADDRESS	PARCEL SIZE/GRID COORD	TOTAL	SPECIAL DISTRICTS			
***** 6.18-1-27 *****						
6.18-1-27	Hutchs Haven Dr					BILL460349
Rosenberger Rusty A	312 Vac w/imprv - WTRFNT		County Taxable	89,100		651.34
Rosenberger Melissa E	Lafargeville 224601	84,000	FD461 Orleans Fire Dist	89,100 TO		75.06
19699 Hutchs Haven Dr	Brown Bay	89,100	HI461 Highway Item No 1	89,100 TO		30.97
Wellesley Island, NY 13640	FRNT 35.00 DPTH 110.00 BANK 810		Installment Fee			22.72
	EAST-0978622 NRTH-1571003					
	DEED BOOK 2012 PG-12754					
	FULL MARKET VALUE	94,787				
			TOTAL TAX ---			757.37**
			DATE #1 02/01/23	DATE #2 03/31/23	DATE #3 05/31/23	
			AMT DUE 275.19	AMT DUE 252.45	AMT DUE 252.45	
***** 6.18-1-28.1 *****						
6.18-1-28.1	19695 Hutchs Haven Dr					BILL460350
Hedden Trustee Robert P	210 1 Family Res - WTRFNT		County Taxable	400,000		2,924.09
Hedden Living Trust Robert P	Lafargeville 224601	203,200	FD461 Orleans Fire Dist	400,000 TO		336.98
19695 Hutchs Haven Dr	Brown Bay	400,000	HI461 Highway Item No 1	400,000 TO		139.04
Wellesley Island, NY 13640	Wellesley Island ACRES 1.50		Installment Fee			102.00
	EAST-0978416 NRTH-1571192					
	DEED BOOK 2022 PG-2388					
	FULL MARKET VALUE	425,532				
			TOTAL TAX ---			3,400.11**
			DATE #1 02/01/23	DATE #2 03/31/23	DATE #3 05/31/23	
			AMT DUE 1,235.37	AMT DUE 1,133.37	AMT DUE 1,133.37	
***** 6.18-1-28.2 *****						
6.18-1-28.2	Hutchs Haven Dr					BILL460351
Hutchs Haven Assoc Inc	311 Res vac land		County Taxable	1,000		7.31
Attn: Susan Whitney	Lafargeville 224601	1,000	FD461 Orleans Fire Dist	1,000 TO		.84
19768 Hutch's Haven Dr	Brown Bay	1,000	HI461 Highway Item No 1	1,000 TO		.35
Wellesley Island, NY 13640	Wellesley Is FRNT 35.00 DPTH 390.00					
	EAST-0978724 NRTH-1571159					
	FULL MARKET VALUE	1,064				
			TOTAL TAX ---			8.50**
			DATE #1 02/01/23			
			AMT DUE			8.50
***** 6.18-1-29 *****						
6.18-1-29	S of Hutchs Haven Dr					BILL460352
Teig David C	312 Vac w/imprv - WTRFNT		County Taxable	15,600		114.04
Teig Christine D	Lafargeville 224601	10,300	FD461 Orleans Fire Dist	15,600 TO		13.14
2 Haverhill Pl	Brown Bay	15,600	HI461 Highway Item No 1	15,600 TO		5.42
Syracuse, NY 13214	FRNT 29.00 DPTH 40.00 BANK 250		Installment Fee			3.98
	EAST-0978515 NRTH-1570928					
	DEED BOOK 2009 PG-6331					
	FULL MARKET VALUE	16,596				
			TOTAL TAX ---			132.60**
			DATE #1 02/01/23	DATE #2 03/31/23	DATE #3 05/31/23	

AMT DUE

48.18

AMT DUE

44.20

AMT DUE

44.20

STATE OF NEW YORK
COUNTY - Jefferson
TOWN - Orleans
SWIS - 224600

2 0 2 3 T O W N T A X R O L L
T A X A B L E SECTION OF THE ROLL - 1
TAX MAP NUMBER SEQUENCE
UNIFORM PERCENT OF VALUE IS 094.00

PAGE 91
VALUATION DATE-JUL 01, 2021
TAXABLE STATUS DATE-MAR 01, 2022

TAX MAP PARCEL NUMBER	PROPERTY LOCATION & CLASS	ASSESSMENT	EXEMPTION CODE	COUNTY	TOWN	TAX AMOUNT
CURRENT OWNERS NAME	SCHOOL DISTRICT	LAND	TAX DESCRIPTION			
CURRENT OWNERS ADDRESS	PARCEL SIZE/GRID COORD	TOTAL	SPECIAL DISTRICTS			
***** 6.18-1-30 *****						
19708	Hutchs Haven Dr					BILL460353
6.18-1-30	260 Seasonal res - WTRFNT		County Taxable	289,300		2,114.85
Wagner Lisa	Lafargeville 224601	72,800	FD461 Orleans Fire Dist	289,300	TO	243.72
PO Box 579	Brown Bay	289,300	HI461 Highway Item No 1	289,300	TO	100.56
Wellesley Island, NY 13640	Wellesley Island		Installment Fee			73.77
	ACRES 0.40					
	EAST-0978431 NRTH-1571013					
	DEED BOOK 2007 PG-3109					
	FULL MARKET VALUE	307,766				
TOTAL TAX ---						2,459.13**
	DATE #1	02/01/23	DATE #2	03/31/23	DATE #3	05/31/23
	AMT DUE	893.48	AMT DUE	819.71	AMT DUE	819.71
***** 6.18-1-31 *****						
19702	Hutchs Haven Dr					BILL460354
6.18-1-31	260 Seasonal res		County Taxable	94,700		692.28
Teig David C	Lafargeville 224601	35,700	FD461 Orleans Fire Dist	94,700	TO	79.78
Teig Christine D	Wellesley Island	94,700	HI461 Highway Item No 1	94,700	TO	32.92
2 Haverhill Pl	ACRES 0.31 BANK 250		Installment Fee			24.15
Syracuse, NY 13214	EAST-0978332 NRTH-1571080					
	DEED BOOK 2009 PG-6331					
	FULL MARKET VALUE	100,745				
TOTAL TAX ---						804.98**
	DATE #1	02/01/23	DATE #2	03/31/23	DATE #3	05/31/23
	AMT DUE	292.49	AMT DUE	268.32	AMT DUE	268.32
***** 6.18-1-32 *****						
19692	Hutch's Haven Dr					BILL460355
6.18-1-32	260 Seasonal res		County Taxable	98,500		720.06
Spinner Trustee Michael D	Lafargeville 224601	50,000	FD461 Orleans Fire Dist	98,500	TO	82.98
Spinner Trustee Susan C	FRNT 138.00 DPTH 200.00	98,500	HI461 Highway Item No 1	98,500	TO	34.24
5337 Strawflower Dr	EAST-0978242 NRTH-1571182		Installment Fee			25.12
North Syracuse, NY 13212	DEED BOOK 2019 PG-17401					
	FULL MARKET VALUE	104,787				
TOTAL TAX ---						837.28**
	DATE #1	02/01/23	DATE #2	03/31/23	DATE #3	05/31/23
	AMT DUE	304.22	AMT DUE	279.09	AMT DUE	279.09
***** 6.18-1-33 *****						
19622	Peel Dock Rd					BILL460356
6.18-1-33	210 1 Family Res - WTRFNT		County Taxable	404,000		2,953.33
Walentuk Joel E	Lafargeville 224601	234,300	FD461 Orleans Fire Dist	404,000	TO	340.35
Gregory Dawn	Wellesley Island	404,000	HI461 Highway Item No 1	404,000	TO	140.43
19622 Peel Dock Rd	ACRES 1.90		Installment Fee			103.02
Wellesley, NY 13640	EAST-0978255 NRTH-1570931					
	DEED BOOK 931 PG-00940					
	FULL MARKET VALUE	429,787				
TOTAL TAX ---						3,434.11**
	DATE #1	02/01/23	DATE #2	03/31/23	DATE #3	05/31/23
	AMT DUE	1,247.73	AMT DUE	1,144.70	AMT DUE	1,144.70

STATE OF NEW YORK
 COUNTY - Jefferson
 TOWN - Orleans
 SWIS - 224600

2 0 2 3 T O W N T A X R O L L
 T A X A B L E SECTION OF THE ROLL - 1
 TAX MAP NUMBER SEQUENCE
 UNIFORM PERCENT OF VALUE IS 094.00

PAGE 92
 VALUATION DATE-JUL 01, 2021
 TAXABLE STATUS DATE-MAR 01, 2022

TAX MAP PARCEL NUMBER	PROPERTY LOCATION & CLASS	ASSESSMENT	EXEMPTION CODE	COUNTY	TOWN	TAX AMOUNT
CURRENT OWNERS NAME	SCHOOL DISTRICT	LAND	TAX DESCRIPTION			
CURRENT OWNERS ADDRESS	PARCEL SIZE/GRID COORD	TOTAL	SPECIAL DISTRICTS			
6.18-1-34.1	19740 Quackenbush Dr			6.18-1-34.1		BILL460357
Hager Frederick H	260 Seasonal res - WTRFNT		County Taxable			8,640.69
Rowland Leslie W	Lafargeville 224601	882,000	FD461 Orleans Fire Dist			995.76
PO Box 163	Stearns Pt	1182,000	HI461 Highway Item No 1			410.87
Wellesley Island, NY 13640	Wellesley Island		Installment Fee			301.42
	ACRES 2.30					
	EAST-0978768 NRTH-1569888					
	DEED BOOK 2005 PG-4417					
	FULL MARKET VALUE	1257,447				
			TOTAL TAX ---			10,047.32**
			DATE #1 02/01/23	DATE #2 03/31/23	DATE #3 05/31/23	
			AMT DUE 3,650.54	AMT DUE 3,349.10	AMT DUE 3,349.10	
6.18-1-34.2	19762 Quackenbush Dr			6.18-1-34.2		BILL460358
Hager Bronson Q	260 Seasonal res - WTRFNT		County Taxable			8,116.55
8470 Trenton Fls	Lafargeville 224601	881,800	FD461 Orleans Fire Dist			935.36
Remsen, NY 13438	Stearns Pt	1110,300	HI461 Highway Item No 1			385.95
	Wellesley Island		Installment Fee			283.14
	ACRES 13.60					
	EAST-0978610 NRTH-1570318					
	DEED BOOK 1583 PG-182					
	FULL MARKET VALUE	1181,170				
			TOTAL TAX ---			9,437.86**
			DATE #1 02/01/23	DATE #2 03/31/23	DATE #3 05/31/23	
			AMT DUE 3,429.10	AMT DUE 3,145.95	AMT DUE 3,145.95	
6.18-1-34.3	19737 Quackenbush Dr			6.18-1-34.3		BILL460359
Terenzetti Eugene M	260 Seasonal res - WTRFNT		County Taxable			5,197.57
Terenzetti Joan R	Lafargeville 224601	295,000	FD461 Orleans Fire Dist			598.97
PO Box 169	ACRES 1.10	711,000	HI461 Highway Item No 1			247.15
Wellesley Island, NY 13640	EAST-0978538 NRTH-1569815		Installment Fee			181.31
	DEED BOOK 2010 PG-14846					
	FULL MARKET VALUE	756,383				
			TOTAL TAX ---			6,043.69**
			DATE #1 02/01/23	DATE #2 03/31/23	DATE #3 05/31/23	
			AMT DUE 2,195.88	AMT DUE 2,014.56	AMT DUE 2,014.56	
6.18-1-35	19638 Queen Annes Ln			6.18-1-35		BILL460360
Levine Linda	260 Seasonal res - WTRFNT		County Taxable			4,020.63
19638 Queen Anne's Ln	Lafargeville 224601	301,900	FD461 Orleans Fire Dist			463.34
Wellesley Island, NY 13640	Off Queen Anne's Lane	550,000	HI461 Highway Item No 1			191.18
	ACRES 0.80		Installment Fee			140.25
	EAST-0978420 NRTH-1569598					
	DEED BOOK 2015 PG-8535					
	FULL MARKET VALUE	585,106				
			TOTAL TAX ---			4,675.15**
			DATE #1 02/01/23	DATE #2 03/31/23	DATE #3 05/31/23	
			AMT DUE 1,698.64	AMT DUE 1,558.38	AMT DUE 1,558.38	

STATE OF NEW YORK
COUNTY - Jefferson
TOWN - Orleans
SWIS - 224600

2 0 2 3 T O W N T A X R O L L
T A X A B L E SECTION OF THE ROLL - 1
TAX MAP NUMBER SEQUENCE
UNIFORM PERCENT OF VALUE IS 094.00

PAGE 93
VALUATION DATE-JUL 01, 2021
TAXABLE STATUS DATE-MAR 01, 2022

TAX MAP PARCEL NUMBER	PROPERTY LOCATION & CLASS	ASSESSMENT	EXEMPTION CODE	COUNTY	TOWN	TAX AMOUNT
CURRENT OWNERS NAME	SCHOOL DISTRICT	LAND	TAX DESCRIPTION			
CURRENT OWNERS ADDRESS	PARCEL SIZE/GRID COORD	TOTAL	SPECIAL DISTRICTS			
***** 6.18-1-36 *****						
6.18-1-36	19610 Queen Annes Ln					BILL460361
Hexter Maren A	260 Seasonal res - WTRFNT		County Taxable	220,000		1,608.25
43 Bell Hollow Rd	Lafargeville 224601	155,000	FD461 Orleans Fire Dist	220,000 TO		185.34
Mount Kisco, NY 10549	Wellesley Isalnd	220,000	HI461 Highway Item No 1	220,000 TO		76.47
	FRNT 70.00 DPTH 265.00		Installment Fee			56.10
	EAST-0978302 NRTH-1569582					
	DEED BOOK 1121 PG-00048					
	FULL MARKET VALUE	234,043				
TOTAL TAX ---						1,870.06**
	DATE #1	02/01/23	DATE #2	03/31/23	DATE #3	05/31/23
	AMT DUE	679.46	AMT DUE	623.35	AMT DUE	623.35
***** 6.18-1-37 *****						
6.18-1-37	19604 Queen Annes Ln					BILL460362
Savard Todd Michael	260 Seasonal res - WTRFNT		County Taxable	607,500		4,440.97
Savard Kristin Louise	Lafargeville 224601	343,750	FD461 Orleans Fire Dist	607,500 TO		511.78
413 Lynnbrook Dr	FRNT 139.00 DPTH 269.00	607,500	HI461 Highway Item No 1	607,500 TO		211.17
Youngstown, NY 14174	ACRES 0.83 BANK 550		Installment Fee			154.92
	EAST-0978229 NRTH-1569534					
	DEED BOOK 2021 PG-17793					
	FULL MARKET VALUE	646,277				
TOTAL TAX ---						5,163.92**
	DATE #1	02/01/23	DATE #2	03/31/23	DATE #3	05/31/23
	AMT DUE	1,876.24	AMT DUE	1,721.30	AMT DUE	1,721.30
***** 6.18-1-39 *****						
6.18-1-39	19578/590 Queen Annes Ln					BILL460363
Gentile Alfred T	260 Seasonal res - WTRFNT		County Taxable	1638,100		11,974.89
Gentile Laurie A	Lafargeville 224601	438,100	FD461 Orleans Fire Dist	1638,100 TO		1,380.00
7570 Greenbough Cir	ACRES 1.81	1638,100	HI461 Highway Item No 1	1638,100 TO		569.42
Baldwinsville, NY 13027	EAST-0978030 NRTH-1569418		Installment Fee			417.73
	DEED BOOK 2018 PG-5903					
	FULL MARKET VALUE	1742,660				
TOTAL TAX ---						13,924.31**
	DATE #1	02/01/23	DATE #2	03/31/23	DATE #3	05/31/23
	AMT DUE	5,059.18	AMT DUE	4,641.43	AMT DUE	4,641.43
***** 6.18-1-41.1 *****						
6.18-1-41.1	19384 Peel Dock Rd					BILL460364
Bush Melvin	260 Seasonal res - WTRFNT		County Taxable	397,500		2,905.82
Bush Johanne	Lafargeville 224601	250,000	FD461 Orleans Fire Dist	397,500 TO		334.87
1131 SE Cambridge Dr	Wellesley Is	397,500	HI461 Highway Item No 1	397,500 TO		138.17
Port St Lucie, FL 34952	ACRES 0.50		Installment Fee			101.37
	EAST-0977006 NRTH-1568546					
	DEED BOOK 1428 PG-165					
	FULL MARKET VALUE	422,872				
TOTAL TAX ---						3,378.86**
	DATE #1	02/01/23	DATE #2	03/31/23	DATE #3	05/31/23
	AMT DUE	1,227.67	AMT DUE	1,126.28	AMT DUE	1,126.28

STATE OF NEW YORK
COUNTY - Jefferson
TOWN - Orleans
SWIS - 224600

2 0 2 3 T O W N T A X R O L L
T A X A B L E SECTION OF THE ROLL - 1
TAX MAP NUMBER SEQUENCE
UNIFORM PERCENT OF VALUE IS 094.00

PAGE 94
VALUATION DATE-JUL 01, 2021
TAXABLE STATUS DATE-MAR 01, 2022

TAX MAP PARCEL NUMBER	PROPERTY LOCATION & CLASS	ASSESSMENT	EXEMPTION CODE	COUNTY	TOWN	TAX AMOUNT
CURRENT OWNERS NAME	SCHOOL DISTRICT	LAND	TAX DESCRIPTION			
CURRENT OWNERS ADDRESS	PARCEL SIZE/GRID COORD	TOTAL	SPECIAL DISTRICTS			
***** 6.18-1-41.2 *****						
19390	Peel Dock Rd					BILL460365
6.18-1-41.2	210 1 Family Res - WTRFNT		County Taxable	499,000		3,647.81
Wilcallinlay Resort by CM LLC	Lafargeville 224601	177,500	FD461 Orleans Fire Dist	499,000 TO		420.38
47268 Cooper Ln	FRNT 71.00 DPTH 148.00	499,000	HI461 Highway Item No 1	499,000 TO		173.46
Alexandria Bay, NY 13607	EAST-0977070 NRTH-1568615		Installment Fee			127.25
	DEED BOOK 2019 PG-13295					
	FULL MARKET VALUE	530,851				
TOTAL TAX ---						4,241.65**
	DATE #1	02/01/23	DATE #2	03/31/23	DATE #3	05/31/23
	AMT DUE	1,541.14	AMT DUE	1,413.88	AMT DUE	1,413.88
***** 6.18-1-41.3 *****						
19368	Peel Dock Rd					BILL460366
6.18-1-41.3	210 1 Family Res - WTRFNT		County Taxable	326,500		2,386.79
Ryan Trustee Robert F	Lafargeville 224601	143,000	FD461 Orleans Fire Dist	326,500 TO		275.06
Ryan Trustee Betty S	Wellesley Island	326,500	HI461 Highway Item No 1	326,500 TO		113.49
19368 Peel Dock Rd	Robert & Betty Ryan Trust		Installment Fee			83.26
Wellesley Island, NY 13640	FRNT 62.00 DPTH 200.00					
	EAST-0976937 NRTH-1568498					
	DEED BOOK 2016 PG-269					
	FULL MARKET VALUE	347,340				
TOTAL TAX ---						2,775.34**
	DATE #1	02/01/23	DATE #2	03/31/23	DATE #3	05/31/23
	AMT DUE	1,008.38	AMT DUE	925.11	AMT DUE	925.11
***** 6.18-1-42 *****						
19350	Peel Dock Rd					BILL460367
6.18-1-42	210 1 Family Res - WTRFNT		County Taxable	585,000		4,276.49
Kennedy James M	Lafargeville 224601	216,000	FD461 Orleans Fire Dist	585,000 TO		492.83
Kennedy Cindy S	Wellesley Island	585,000	HI461 Highway Item No 1	585,000 TO		203.35
1 Seneca Ln	FRNT 108.00 DPTH 175.00		Installment Fee			149.18
Pleasantville, NY 10570	BANK 750					
	EAST-0976876 NRTH-1568456					
	DEED BOOK 2011 PG-18787					
	FULL MARKET VALUE	622,340				
TOTAL TAX ---						4,972.67**
	DATE #1	02/01/23	DATE #2	03/31/23	DATE #3	05/31/23
	AMT DUE	1,806.75	AMT DUE	1,657.55	AMT DUE	1,657.55
***** 6.18-1-43.1 *****						
19338	Peel Dock Rd					BILL460368
6.18-1-43.1	210 1 Family Res - WTRFNT		County Taxable	235,500		1,721.56
Cavellier James T Jr	Lafargeville 224601	149,100	FD461 Orleans Fire Dist	235,500 TO		198.39
Cavellier Stacy L	Wellesley Island	235,500	HI461 Highway Item No 1	235,500 TO		81.86
16747 Co Rte 155	ACRES 0.20 BANK 750		Installment Fee			60.05
Watertown, NY 13601	EAST-0976796 NRTH-1568432					
	DEED BOOK 2020 PG-16575					
	FULL MARKET VALUE	250,532				
TOTAL TAX ---						2,001.81**
	DATE #1	02/01/23	DATE #2	03/31/23	DATE #3	05/31/23
	AMT DUE	727.32	AMT DUE	667.27	AMT DUE	667.27

STATE OF NEW YORK
 COUNTY - Jefferson
 TOWN - Orleans
 SWIS - 224600

2 0 2 3 T O W N T A X R O L L
 T A X A B L E SECTION OF THE ROLL - 1
 TAX MAP NUMBER SEQUENCE
 UNIFORM PERCENT OF VALUE IS 094.00

PAGE 95
 VALUATION DATE-JUL 01, 2021
 TAXABLE STATUS DATE-MAR 01, 2022

TAX MAP PARCEL NUMBER	PROPERTY LOCATION & CLASS	ASSESSMENT	EXEMPTION CODE	COUNTY	TOWN	TAX AMOUNT
CURRENT OWNERS NAME	SCHOOL DISTRICT	LAND	TAX DESCRIPTION			
CURRENT OWNERS ADDRESS	PARCEL SIZE/GRID COORD	TOTAL	SPECIAL DISTRICTS			
6.18-1-43.2	Peel Dock Rd 311 Res vac land		County Taxable	6.18-1-43.2		BILL460369 171.79
Ryan Trustee Robert F	Lafargeville 224601	23,500	FD461 Orleans Fire Dist			19.80
Ryan Trustee Betty S	Robert & Betty Ryan Trust	23,500	HI461 Highway Item No 1			8.17
19368 Peel Dock Rd	FRNT 113.00 DPTH 108.00		Installment Fee			5.99
Wellesley Island, NY 13640	EAST-0976747 NRTH-1568597					
	DEED BOOK 2016 PG-269					
	FULL MARKET VALUE	25,000				
TOTAL TAX ---						199.76**
	DATE #1	02/01/23	DATE #2	03/31/23	DATE #3	05/31/23
	AMT DUE	72.59	AMT DUE	66.58	AMT DUE	66.58
6.18-1-44	Peel Dock Rd 312 Vac w/imprv - WTRFNT		County Taxable	6.18-1-44		BILL460370 845.79
Ryan Trustee Robert F	Lafargeville 224601	111,400	FD461 Orleans Fire Dist			97.47
Ryan Trustee Betty S	Robert & Betty Ryan Trust	115,700	HI461 Highway Item No 1			40.22
19368 Peel Dock Rd	ACRES 0.10		Installment Fee			29.50
Wellesley Island, NY 13640	EAST-0976721 NRTH-1568392					
	DEED BOOK 2016 PG-269					
	FULL MARKET VALUE	123,085				
TOTAL TAX ---						983.48**
	DATE #1	02/01/23	DATE #2	03/31/23	DATE #3	05/31/23
	AMT DUE	357.34	AMT DUE	327.82	AMT DUE	327.82
6.18-1-45	19310 Peel Dock Rd 260 Seasonal res - WTRFNT		County Taxable	6.18-1-45		BILL460371 2,765.46
Guiliano Carmen P	Lafargeville 224601	194,100	FD461 Orleans Fire Dist			318.69
Gummer Nikki Jon	ACRES 0.30 BANK 810	378,300	HI461 Highway Item No 1			131.50
c/o Prime Lending	EAST-0976672 NRTH-1568306		Installment Fee			96.47
18111 Preston Rd Ste 900	DEED BOOK 2015 PG-16589					
Dallas, TX 75252	FULL MARKET VALUE	402,447				
TOTAL TAX ---						3,215.65**
	DATE #1	02/01/23	DATE #2	03/31/23	DATE #3	05/31/23
	AMT DUE	1,168.36	AMT DUE	1,071.88	AMT DUE	1,071.88
6.18-1-46	19300 Peel Dock Rd 312 Vac w/imprv - WTRFNT		County Taxable	6.18-1-46		BILL460372 1,315.84
Wollin Frederick H	Lafargeville 224601	140,000	FD461 Orleans Fire Dist			151.64
Wollin Rebecca L	Wellsley Island	180,000	HI461 Highway Item No 1			62.57
58 Dwight Ave	FRNT 70.00 DPTH 77.00		Installment Fee			45.90
Clinton, NY 13323	EAST-0976585 NRTH-1568240					
	DEED BOOK 2018 PG-10067					
	FULL MARKET VALUE	191,489				
TOTAL TAX ---						1,530.05**
	DATE #1	02/01/23	DATE #2	03/31/23	DATE #3	05/31/23
	AMT DUE	555.93	AMT DUE	510.01	AMT DUE	510.01

STATE OF NEW YORK
COUNTY - Jefferson
TOWN - Orleans
SWIS - 224600

2 0 2 3 T O W N T A X R O L L
T A X A B L E SECTION OF THE ROLL - 1
TAX MAP NUMBER SEQUENCE
UNIFORM PERCENT OF VALUE IS 094.00

PAGE 96
VALUATION DATE-JUL 01, 2021
TAXABLE STATUS DATE-MAR 01, 2022

TAX MAP PARCEL NUMBER	PROPERTY LOCATION & CLASS	ASSESSMENT	EXEMPTION CODE	COUNTY	TOWN	TAX AMOUNT
CURRENT OWNERS NAME	SCHOOL DISTRICT	LAND	TAX DESCRIPTION			
CURRENT OWNERS ADDRESS	PARCEL SIZE/GRID COORD	TOTAL	SPECIAL DISTRICTS			
***** 6.18-1-47 *****						
19296	Peel Dock Rd					BILL460373
6.18-1-47	311 Res vac land - WTRFNT		County Taxable	270,000		1,973.76
Wollin Frederick H	Lafargeville 224601	270,000	FD461 Orleans Fire Dist	270,000	TO	227.46
Wollin Rebecca L	FRNT 180.00 DPTH 84.00	270,000	HI461 Highway Item No 1	270,000	TO	93.85
58 Dwight Ave	EAST-0976515 NRTH-1568170		Installment Fee			68.85
Clinton, NY 13323	DEED BOOK 2020 PG-6863					
	FULL MARKET VALUE	287,234				
TOTAL TAX ---						2,295.07**
	DATE #1	02/01/23	DATE #2	03/31/23	DATE #3	05/31/23
	AMT DUE	833.88	AMT DUE	765.02	AMT DUE	765.02
***** 6.18-1-48 *****						
19296	Peel Dock Rd					BILL460374
6.18-1-48	312 Vac w/imprv - WTRFNT		County Taxable	102,000		745.64
Zwierschke Elizabeth B	Lafargeville 224601	100,000	FD461 Orleans Fire Dist	102,000	TO	85.93
Attn: Eric Zwierschke	Wellesley Is	102,000	HI461 Highway Item No 1	102,000	TO	35.46
1334 Cherokee Rose Dr	FRNT 40.00 DPTH 85.00		Installment Fee			26.01
Westerville, OH 43081	EAST-0976432 NRTH-1568096					
	DEED BOOK 1578 PG-221					
	FULL MARKET VALUE	108,511				
TOTAL TAX ---						867.03**
	DATE #1	02/01/23	DATE #2	03/31/23	DATE #3	05/31/23
	AMT DUE	315.02	AMT DUE	289.01	AMT DUE	289.01
***** 6.18-1-49 *****						
19302	Peel Is					BILL460375
6.18-1-49	260 Seasonal res - WTRFNT		County Taxable	580,000		4,239.93
Wollin Frederick H	Lafargeville 224601	201,800	FD461 Orleans Fire Dist	580,000	TO	488.61
Wollin Rebecca L	East End of Peel Island	580,000	HI461 Highway Item No 1	580,000	TO	201.61
58 Dwight Ave	ACRES 0.60		Installment Fee			147.90
Clinton, NY 13323	EAST-0976647 NRTH-1568050					
	DEED BOOK 2018 PG-10068					
	FULL MARKET VALUE	617,021				
TOTAL TAX ---						4,930.15**
	DATE #1	02/01/23	DATE #2	03/31/23	DATE #3	05/31/23
	AMT DUE	1,791.29	AMT DUE	1,643.38	AMT DUE	1,643.38
***** 6.18-1-50 *****						
19246	Peel Is					BILL460376
6.18-1-50	260 Seasonal res - WTRFNT		County Taxable	185,300		1,354.59
Zwierschke Elizabeth As B	Lafargeville 224601	108,300	FD461 Orleans Fire Dist	185,300	TO	156.10
Trste/bowman Family Trst	W End Peel Island	185,300	HI461 Highway Item No 1	185,300	TO	64.41
Attn: Eric Zwierschke	ACRES 0.30		Installment Fee			47.25
1334 Cherokee Rose Dr	EAST-0976351 NRTH-1567919					
Westerville, OH 43081	DEED BOOK 1578 PG-221					
	FULL MARKET VALUE	197,128				
TOTAL TAX ---						1,575.10**
	DATE #1	02/01/23	DATE #2	03/31/23	DATE #3	05/31/23
	AMT DUE	572.29	AMT DUE	525.03	AMT DUE	525.03

STATE OF NEW YORK
 COUNTY - Jefferson
 TOWN - Orleans
 SWIS - 224600

2 0 2 3 T O W N T A X R O L L
 T A X A B L E SECTION OF THE ROLL - 1
 TAX MAP NUMBER SEQUENCE
 UNIFORM PERCENT OF VALUE IS 094.00

PAGE 97
 VALUATION DATE-JUL 01, 2021
 TAXABLE STATUS DATE-MAR 01, 2022

TAX MAP PARCEL NUMBER	PROPERTY LOCATION & CLASS	ASSESSMENT	EXEMPTION CODE	COUNTY	TOWN	TAX AMOUNT
CURRENT OWNERS NAME	SCHOOL DISTRICT	LAND	TAX DESCRIPTION			
CURRENT OWNERS ADDRESS	PARCEL SIZE/GRID COORD	TOTAL	SPECIAL DISTRICTS			
***** 6.18-1-51.1 *****						
19223 Peel Dock Rd				6.18-1-51.1		BILL460377
6.18-1-51.1	312 Vac w/imprv - WTRFNT		County Taxable			1,023.43
Hamling Philip	Lafargeville 224601	130,000	FD461 Orleans Fire Dist	140,000	TO	117.94
376 Co Rte 1	ACRES 11.90	140,000	HI461 Highway Item No 1	140,000	TO	48.66
Warwick, NY 10990	EAST-0976237 NRTH-1567986		Installment Fee			35.70
	DEED BOOK 2019 PG-16129					
	FULL MARKET VALUE	148,936				
TOTAL TAX ---						1,190.03**
	DATE #1	02/01/23	DATE #2	03/31/23	DATE #3	05/31/23
	AMT DUE	432.39	AMT DUE	396.67	AMT DUE	396.67
***** 6.18-1-51.2 *****						
19206 Peel Dock Rd				6.18-1-51.2		BILL460378
6.18-1-51.2	260 Seasonal res - WTRFNT		County Taxable	343,200		2,508.87
Weaver Signe Sue	Lafargeville 224601	200,000	FD461 Orleans Fire Dist	343,200	TO	289.13
PO Box 1177	Wellesley Island	343,200	HI461 Highway Item No 1	343,200	TO	119.30
Sherburne, NY 13460	ACRES 0.40		Installment Fee			87.52
	EAST-0976150 NRTH-1567912					
	DEED BOOK 1200 PG-282					
	FULL MARKET VALUE	365,106				
TOTAL TAX ---						2,917.30**
	DATE #1	02/01/23	DATE #2	03/31/23	DATE #3	05/31/23
	AMT DUE	1,059.96	AMT DUE	972.43	AMT DUE	972.43
***** 6.18-1-51.3 *****						
Peel Dock Rd				6.18-1-51.3		BILL460379
6.18-1-51.3	312 Vac w/imprv - WTRFNT		County Taxable	165,000		1,206.19
Eischens David M	Lafargeville 224601	158,000	FD461 Orleans Fire Dist	165,000	TO	139.00
Eischens Sharon A	FRNT 79.00 DPTH 82.00	165,000	HI461 Highway Item No 1	165,000	TO	57.36
19239 Peel Dock Rd	EAST-0976385 NRTH-1568067		Installment Fee			42.08
Wellesley Island, NY 13640	DEED BOOK 2010 PG-14366					
	FULL MARKET VALUE	175,532				
TOTAL TAX ---						1,402.55**
	DATE #1	02/01/23	DATE #2	03/31/23	DATE #3	05/31/23
	AMT DUE	509.61	AMT DUE	467.51	AMT DUE	467.51
***** 6.18-1-51.4 *****						
Peel Dock Rd				6.18-1-51.4		BILL460380
6.18-1-51.4	314 Rural vac<10		County Taxable	35,000		255.86
Eischens David M	Lafargeville 224601	35,000	FD461 Orleans Fire Dist	35,000	TO	29.49
Eischens Sharon A	ACRES 14.25	35,000	HI461 Highway Item No 1	35,000	TO	12.17
19239 Peel Dock Rd	EAST-0975698 NRTH-1568877		Installment Fee			8.93
Wellesley Island, NY 13640	DEED BOOK 2010 PG-14366					
	FULL MARKET VALUE	37,234				
TOTAL TAX ---						297.52**
	DATE #1	02/01/23	DATE #2	03/31/23	DATE #3	05/31/23
	AMT DUE	108.11	AMT DUE	99.17	AMT DUE	99.17

STATE OF NEW YORK
 COUNTY - Jefferson
 TOWN - Orleans
 SWIS - 224600

2 0 2 3 T O W N T A X R O L L
 T A X A B L E SECTION OF THE ROLL - 1
 TAX MAP NUMBER SEQUENCE
 UNIFORM PERCENT OF VALUE IS 094.00

PAGE 98
 VALUATION DATE-JUL 01, 2021
 TAXABLE STATUS DATE-MAR 01, 2022

TAX MAP PARCEL NUMBER	PROPERTY LOCATION & CLASS	ASSESSMENT	EXEMPTION CODE	COUNTY	TOWN	TAX AMOUNT
CURRENT OWNERS NAME	SCHOOL DISTRICT	LAND	TAX DESCRIPTION			
CURRENT OWNERS ADDRESS	PARCEL SIZE/GRID COORD	TOTAL	SPECIAL DISTRICTS			
***** 6.18-1-51.5 *****						
19239 Peel Dock Rd				6.18-1-51.5		BILL460381
6.18-1-51.5	260 Seasonal res - WTRFNT		County Taxable	500,000		3,655.12
Eischens David	Lafargeville 224601	184,500	FD461 Orleans Fire Dist	500,000 TO		421.22
Eischens Sharon	ACRES 11.10	500,000	HI461 Highway Item No 1	500,000 TO		173.80
19239 Peel Dock Rd	EAST-0976323 NRTH-1568035		Installment Fee			127.50
Wellesley Island, NY 13640	DEED BOOK 2005 PG-6681					
	FULL MARKET VALUE	531,915				
TOTAL TAX ---						4,250.14**
	DATE #1	02/01/23	DATE #2	03/31/23	DATE #3	05/31/23
	AMT DUE	1,544.22	AMT DUE	1,416.71	AMT DUE	1,416.71
***** 6.18-1-51.6 *****						
Peel Dock Rd				6.18-1-51.6		BILL460382
6.18-1-51.6	311 Res vac land		County Taxable	65,000		475.17
Hamling Philip	Lafargeville 224601	65,000	FD461 Orleans Fire Dist	65,000 TO		54.76
376 Co Rte 1	ACRES 0.40	65,000	HI461 Highway Item No 1	65,000 TO		22.59
Warwick, NY 10990	EAST-0976135 NRTH-1568100		Installment Fee			16.58
	DEED BOOK 2019 PG-16129					
	FULL MARKET VALUE	69,149				
TOTAL TAX ---						552.52**
	DATE #1	02/01/23	DATE #2	03/31/23	DATE #3	05/31/23
	AMT DUE	200.76	AMT DUE	184.17	AMT DUE	184.17
***** 6.18-1-52.21 *****						
44025 Co Rte 100				6.18-1-52.21		BILL460383
6.18-1-52.21	311 Res vac land		County Taxable	5,900		43.13
DiTrinco William	Lafargeville 224601	5,900	FD461 Orleans Fire Dist	5,900 TO		4.97
45477 Heather Dr	ACRES 0.47	5,900	HI461 Highway Item No 1	5,900 TO		2.05
Wellesley Island, NY 13640	EAST-0975100 NRTH-1569330		Installment Fee			1.50
	DEED BOOK 2005 PG-15227					
	FULL MARKET VALUE	6,277				
TOTAL TAX ---						50.15**
	DATE #1	02/01/23	DATE #2	03/31/23	DATE #3	05/31/23
	AMT DUE	18.23	AMT DUE	16.71	AMT DUE	16.71
***** 6.18-1-52.221 *****						
43946 Co Rte 100				6.18-1-52.221		BILL460384
6.18-1-52.221	331 Com vac w/im		County Taxable	114,000		833.37
Beach Randy S	Lafargeville 224601	30,000	FD461 Orleans Fire Dist	114,000 TO		96.04
D'Agata Francis II	ACRES 2.25	114,000	HI461 Highway Item No 1	114,000 TO		39.63
PO Box 11	EAST-0974700 NRTH-1568550		Installment Fee			29.07
Wellesley Island, NY 13640	DEED BOOK 2017 PG-10291					
	FULL MARKET VALUE	121,277				
TOTAL TAX ---						969.04**
	DATE #1	02/01/23	DATE #2	03/31/23	DATE #3	05/31/23
	AMT DUE	352.09	AMT DUE	323.01	AMT DUE	323.01

STATE OF NEW YORK
COUNTY - Jefferson
TOWN - Orleans
SWIS - 224600

2 0 2 3 T O W N T A X R O L L
T A X A B L E SECTION OF THE ROLL - 1
TAX MAP NUMBER SEQUENCE
UNIFORM PERCENT OF VALUE IS 094.00

PAGE 99
VALUATION DATE-JUL 01, 2021
TAXABLE STATUS DATE-MAR 01, 2022

TAX MAP PARCEL NUMBER	PROPERTY LOCATION & CLASS	ASSESSMENT	EXEMPTION CODE	COUNTY	TOWN	TAX AMOUNT
CURRENT OWNERS NAME	SCHOOL DISTRICT	LAND	TAX DESCRIPTION			
CURRENT OWNERS ADDRESS	PARCEL SIZE/GRID COORD	TOTAL	SPECIAL DISTRICTS			
***** 6.18-1-52.222 *****						
44000	Co Rte 100					BILL460385
6.18-1-52.222	442 MiniWhseSelf		County Taxable	310,000		2,266.17
Wellesley Island Storage LLC	Lafargeville 224601	30,000	FD461 Orleans Fire Dist	310,000	TO	261.16
PO Box 246	ACRES 3.42	310,000	HI461 Highway Item No 1	310,000	TO	107.76
Wellesley Island, NY 13640	EAST-0974935 NRTH-1568766		Installment Fee			79.05
	DEED BOOK 2013 PG-1793					
	FULL MARKET VALUE	329,787				
TOTAL TAX ---						2,635.09**
	DATE #1	02/01/23	DATE #2	03/31/23	DATE #3	05/31/23
	AMT DUE	957.42	AMT DUE	878.36	AMT DUE	878.36
***** 6.18-1-52.223 *****						
43942	Co Rte 100					BILL460386
6.18-1-52.223	331 Com vac w/im		County Taxable	333,360		2,436.94
D'Agata Francis	Lafargeville 224601	22,000	FD461 Orleans Fire Dist	333,360	TO	280.84
404 Rugby Rd	ACRES 2.07	333,360	HI461 Highway Item No 1	333,360	TO	115.88
Syracuse, NY 13203	EAST-0974540 NRTH-1568400		Installment Fee			85.01
	DEED BOOK 2015 PG-4636					
	FULL MARKET VALUE	354,638				
TOTAL TAX ---						2,833.66**
	DATE #1	02/01/23	DATE #2	03/31/23	DATE #3	05/31/23
	AMT DUE	1,029.57	AMT DUE	944.55	AMT DUE	944.55
***** 6.18-1-53 *****						
44395/431	Co Rte 191					BILL460387
6.18-1-53	425 Bar		County Taxable	60,000		438.61
Ammex Tax & Duty Free	Lafargeville 224601	31,000	FD461 Orleans Fire Dist	60,000	TO	50.55
Shops Inc	Wellesley Island	60,000	HI461 Highway Item No 1	60,000	TO	20.86
6100 Hollywood Blvd Fl 7	ACRES 1.40		Installment Fee			15.30
Hollywood, FL 33024-7983	EAST-0974966 NRTH-1570876					
	DEED BOOK 1248 PG-230					
	FULL MARKET VALUE	63,830				
TOTAL TAX ---						510.02**
	DATE #1	02/01/23	DATE #2	03/31/23	DATE #3	05/31/23
	AMT DUE	185.32	AMT DUE	170.00	AMT DUE	170.00
***** 6.18-1-55 *****						
	Old Co Rte 100 row					BILL460388
6.18-1-55	311 Res vac land		County Taxable	1,600		11.70
Hampton David	Lafargeville 224601	1,600	FD461 Orleans Fire Dist	1,600	TO	1.35
144 Jones Rd	Wellesley Is	1,600	HI461 Highway Item No 1	1,600	TO	.56
Gouverneur, NY 13642	ACRES 1.60					
	EAST-0976365 NRTH-1570698					
	DEED BOOK 2013 PG-7697					
	FULL MARKET VALUE	1,702				
TOTAL TAX ---						13.61**
	DATE #1	02/01/23				
	AMT DUE					13.61

STATE OF NEW YORK
COUNTY - Jefferson
TOWN - Orleans
SWIS - 224600

2 0 2 3 T O W N T A X R O L L
T A X A B L E SECTION OF THE ROLL - 1
TAX MAP NUMBER SEQUENCE
UNIFORM PERCENT OF VALUE IS 094.00

PAGE 100
VALUATION DATE-JUL 01, 2021
TAXABLE STATUS DATE-MAR 01, 2022

TAX MAP PARCEL NUMBER	PROPERTY LOCATION & CLASS	ASSESSMENT	EXEMPTION CODE	COUNTY	TOWN	TAX AMOUNT
CURRENT OWNERS NAME	SCHOOL DISTRICT	LAND	TAX DESCRIPTION			
CURRENT OWNERS ADDRESS	PARCEL SIZE/GRID COORD	TOTAL	SPECIAL DISTRICTS			
***** 6.46-1-1 *****						
45416	Co Rte 191					BILL460389
6.46-1-1	260 Seasonal res - WTRFNT		County Taxable	308,000		2,251.55
Moot Trustee Peter V Jr	Lafargeville 224601	90,100	FD461 Orleans Fire Dist	308,000	TO	259.47
Moot Family Trust	Lf Use Peter V Moot Jr	308,000	HI461 Highway Item No 1	308,000	TO	107.06
45446 Co Rte 191	ACRES 2.64		Installment Fee			78.54
Fineview, NY 13640	EAST-0971583 NRTH-1576840					
	DEED BOOK 2021 PG-10022					
	FULL MARKET VALUE	327,660				
TOTAL TAX ---						2,618.08**
	DATE #1	02/01/23	DATE #2	03/31/23	DATE #3	05/31/23
	AMT DUE	951.24	AMT DUE	872.69	AMT DUE	872.69
***** 6.46-1-2 *****						
	Bridge Rd					BILL460390
6.46-1-2	311 Res vac land		County Taxable	16,900		123.54
Bove Nicholas	Lafargeville 224601	16,900	FD461 Orleans Fire Dist	16,900	TO	14.24
Bove Lori	Lake Of The Isles	16,900	HI461 Highway Item No 1	16,900	TO	5.87
5440 Cobbler Way	FRNT 95.00 DPTH 211.00		Installment Fee			4.31
Camillus, NY 13031	ACRES 0.36					
	EAST-0971861 NRTH-1577313					
	DEED BOOK 2015 PG-15766					
	FULL MARKET VALUE	17,979				
TOTAL TAX ---						143.65**
	DATE #1	02/01/23	DATE #2	03/31/23	DATE #3	05/31/23
	AMT DUE	52.20	AMT DUE	47.88	AMT DUE	47.88
***** 6.46-1-3.2 *****						
45448	Co Rte 191					BILL460391
6.46-1-3.2	210 1 Family Res		VET WAR CT 41121	11,280	11,280	
Taddonio Robert J	Lafargeville 224601	43,300	VET DIS CT 41141	9,925	9,925	
45448 Co Rte 191	FRNT 147.00 DPTH 130.00	198,500	County Taxable	177,295		1,296.07
Wellesley Island, NY 13640	EAST-0971735 NRTH-1577206		FD461 Orleans Fire Dist	198,500	TO	167.22
	DEED BOOK 2020 PG-10351		HI461 Highway Item No 1	198,500	TO	69.00
	FULL MARKET VALUE	211,170	Installment Fee			45.97
TOTAL TAX ---						1,532.29**
	DATE #1	02/01/23	DATE #2	03/31/23	DATE #3	05/31/23
	AMT DUE	556.74	AMT DUE	510.76	AMT DUE	510.76
***** 6.46-1-3.3 *****						
18311	Blue Heron Dr					BILL460392
6.46-1-3.3	260 Seasonal res		County Taxable	110,000		804.13
Beach Randy S	Lafargeville 224601	51,600	FD461 Orleans Fire Dist	110,000	TO	92.67
Beach Victoria L	Wellesley Island	110,000	HI461 Highway Item No 1	110,000	TO	38.24
PO Box 11	ACRES 0.60		Installment Fee			28.05
Wellesley Island, NY 13640	EAST-0972000 NRTH-1577241					
	DEED BOOK 2014 PG-13503					
	FULL MARKET VALUE	117,021				
TOTAL TAX ---						935.04**
	DATE #1	02/01/23	DATE #2	03/31/23	DATE #3	05/31/23
	AMT DUE	339.73	AMT DUE	311.68	AMT DUE	311.68

STATE OF NEW YORK
COUNTY - Jefferson
TOWN - Orleans
SWIS - 224600

2023 TOWN TAX ROLL
TAXABLE SECTION OF THE ROLL - 1
TAX MAP NUMBER SEQUENCE
UNIFORM PERCENT OF VALUE IS 094.00

PAGE 101
VALUATION DATE-JUL 01, 2021
TAXABLE STATUS DATE-MAR 01, 2022

TAX MAP PARCEL NUMBER	PROPERTY LOCATION & CLASS	ASSESSMENT	EXEMPTION CODE	COUNTY	TOWN	TAX AMOUNT
CURRENT OWNERS NAME	SCHOOL DISTRICT	LAND	TAX DESCRIPTION			
CURRENT OWNERS ADDRESS	PARCEL SIZE/GRID COORD	TOTAL	SPECIAL DISTRICTS			
***** 6.46-1-3.4 *****						
6.46-1-3.4	Co Rte 191					BILL460393
Beach Randy	314 Rural vac<10		County Taxable	2,400		17.54
Beach Victoria	Lafargeville 224601	2,400	FD461 Orleans Fire Dist	2,400	TO	2.02
PO Box 11	ACRES 0.30	2,400	HI461 Highway Item No 1	2,400	TO	.83
Wellesley Island, NY 13640	EAST-0971835 NRTH-1577246					
	DEED BOOK 2019 PG-10452					
	FULL MARKET VALUE	2,553				
TOTAL TAX ---						20.39**
DATE #1 02/01/23						
AMT DUE						20.39
***** 6.46-1-3.5 *****						
6.46-1-3.5	Wellesley Is					BILL460394
Lort Daniel	311 Res vac land		County Taxable	19,000		138.89
45496 Co Rte 191	Lafargeville 224601	19,000	FD461 Orleans Fire Dist	19,000	TO	16.01
Wellesley Island, NY 13640	Bridge Rd	19,000	HI461 Highway Item No 1	19,000	TO	6.60
	FRNT 90.00 DPTH 172.00		Installment Fee			4.85
	EAST-0971910 NRTH-1577385					
	DEED BOOK 2008 PG-15302					
	FULL MARKET VALUE	20,213				
TOTAL TAX ---						161.50**
DATE #1 02/01/23 DATE #2 03/31/23 DATE #3 05/31/23						
AMT DUE 58.69 AMT DUE 53.83 AMT DUE 53.83						
***** 6.46-1-3.6 *****						
43492 Co Rte 191						BILL460395
6.46-1-3.6	260 Seasonal res		County Taxable	170,000		1,242.74
Tripodi Thomas	Lafargeville 224601	52,100	FD461 Orleans Fire Dist	170,000	TO	143.21
Tripodi Pamela	Wellesley Island	170,000	HI461 Highway Item No 1	170,000	TO	59.09
449 Lincoln Ave	ACRES 0.57		Installment Fee			43.35
Cliffside Park, NJ 07010	EAST-0971995 NRTH-1577528					
	DEED BOOK 2016 PG-12475					
	FULL MARKET VALUE	180,851				
TOTAL TAX ---						1,445.04**
DATE #1 02/01/23 DATE #2 03/31/23 DATE #3 05/31/23						
AMT DUE 525.03 AMT DUE 481.68 AMT DUE 481.68						
***** 6.46-1-3.72 *****						
45496 Co Rte 191						BILL460396
6.46-1-3.72	210 1 Family Res		County Taxable	296,000		2,163.83
Lort Daniel	Lafargeville 224601	65,200	FD461 Orleans Fire Dist	296,000	TO	249.36
Lort Marguerite	ACRES 1.69	296,000	HI461 Highway Item No 1	296,000	TO	102.89
PO Box 22	EAST-0972129 NRTH-1577488		Installment Fee			75.48
Wellesley Island, NY 13640	DEED BOOK 2004 PG-13588					
	FULL MARKET VALUE	314,894				
TOTAL TAX ---						2,516.08**
DATE #1 02/01/23 DATE #2 03/31/23 DATE #3 05/31/23						
AMT DUE 914.18 AMT DUE 838.69 AMT DUE 838.69						

STATE OF NEW YORK
COUNTY - Jefferson
TOWN - Orleans
SWIS - 224600

2023 TOWN TAX ROLL
TAXABLE SECTION OF THE ROLL - 1
TAX MAP NUMBER SEQUENCE
UNIFORM PERCENT OF VALUE IS 094.00

PAGE 102
VALUATION DATE-JUL 01, 2021
TAXABLE STATUS DATE-MAR 01, 2022

TAX MAP PARCEL NUMBER	PROPERTY LOCATION & CLASS	ASSESSMENT	EXEMPTION CODE	COUNTY	TOWN	TAX AMOUNT
CURRENT OWNERS NAME	SCHOOL DISTRICT	LAND	TAX DESCRIPTION	TAXABLE VALUE		
CURRENT OWNERS ADDRESS	PARCEL SIZE/GRID COORD	TOTAL	SPECIAL DISTRICTS			
***** 6.46-1-3.8 *****						
6.46-1-3.8	Bridge Rd					BILL460397
Jefferson County of	311 Res vac land		County Taxable	100		0.73
Attn: Auditor	Lafargeville 224601	100	FD461 Orleans Fire Dist	100 TO		.08
175 Arsenal St	Wellesley Is	100	HI461 Highway Item No 1	100 TO		.03
Watertown, NY 13601	FRNT 22.00 DPTH 159.00					
	EAST-0971941 NRTH-1577434					
	DEED BOOK 1760 PG-196					
	FULL MARKET VALUE	106				
TOTAL TAX ---						0.84**
	DATE #1	02/01/23	DATE #2	02/01/23	DATE #3	02/01/23
	AMT DUE		AMT DUE		AMT DUE	0.84
***** 6.46-1-4 *****						
6.46-1-4	18330/338 Blue Heron Dr					BILL460398
Hulbert Eugene H	210 1 Family Res - WTRFNT		County Taxable	479,700		3,506.72
Hulbert Lorraine A	Lafargeville 224601	245,000	FD461 Orleans Fire Dist	479,700 TO		404.12
25 Hoffman Rd	Wellesley Island	479,700	HI461 Highway Item No 1	479,700 TO		166.75
Binghamton, NY 13901	ACRES 0.80		Installment Fee			122.33
	EAST-0972122 NRTH-1577038					
	DEED BOOK 2015 PG-13604					
	FULL MARKET VALUE	510,319				
TOTAL TAX ---						4,077.59**
	DATE #1	02/01/23	DATE #2	03/31/23	DATE #3	05/31/23
	AMT DUE	1,481.54	AMT DUE	1,359.19	AMT DUE	1,359.19
***** 6.46-1-6.1 *****						
6.46-1-6.1	18371 Blue Heron Dr					BILL460399
Beare Charles	260 Seasonal res - WTRFNT		County Taxable	203,600		1,488.36
5380 W 34th St	Lafargeville 224601	142,500	FD461 Orleans Fire Dist	203,600 TO		171.52
Houston, TX 77092	Lake of the Isles	203,600	HI461 Highway Item No 1	203,600 TO		70.77
	ACRES 0.30		Installment Fee			51.92
	EAST-0972225 NRTH-1576960					
	DEED BOOK 2018 PG-7801					
	FULL MARKET VALUE	216,596				
TOTAL TAX ---						1,730.65**
	DATE #1	02/01/23	DATE #2	03/31/23	DATE #3	05/31/23
	AMT DUE	628.81	AMT DUE	576.88	AMT DUE	576.88
***** 6.46-1-6.2 *****						
6.46-1-6.2	O'Hara Dr					BILL460400
Fancher James	311 Res vac land		County Taxable	30,000		219.31
Fancher Christine	Lafargeville 224601	30,000	School Relevy			291.51
222 Hancock Dr	Wellesley Island	30,000	FD461 Orleans Fire Dist	30,000 TO		25.27
Syracuse, NY 13207	ACRES 1.68		HI461 Highway Item No 1	30,000 TO		10.43
	EAST-0972230 NRTH-1577435		Installment Fee			16.40
	DEED BOOK 2017 PG-7549					
	FULL MARKET VALUE	31,915				
TOTAL TAX ---						546.52**
	DATE #1	02/01/23	DATE #2	03/31/23	DATE #3	05/31/23
	AMT DUE	198.58	AMT DUE	182.17	AMT DUE	182.17

STATE OF NEW YORK
COUNTY - Jefferson
TOWN - Orleans
SWIS - 224600

2 0 2 3 T O W N T A X R O L L
T A X A B L E SECTION OF THE ROLL - 1
TAX MAP NUMBER SEQUENCE
UNIFORM PERCENT OF VALUE IS 094.00

PAGE 103
VALUATION DATE-JUL 01, 2021
TAXABLE STATUS DATE-MAR 01, 2022

TAX MAP PARCEL NUMBER	PROPERTY LOCATION & CLASS	ASSESSMENT	EXEMPTION CODE	COUNTY	TOWN	TAX AMOUNT
CURRENT OWNERS NAME	SCHOOL DISTRICT	LAND	TAX DESCRIPTION			
CURRENT OWNERS ADDRESS	PARCEL SIZE/GRID COORD	TOTAL	SPECIAL DISTRICTS			
***** 6.46-1-7 *****						
45516	Ohara Dr					BILL460401
6.46-1-7	260 Seasonal res		County Taxable	194,000		1,418.18
Schermerhorn Edward	Lafargeville 224601	50,000	FD461 Orleans Fire Dist	194,000	TO	163.43
Schermerhorn Barbara	ACRES 0.33	194,000	HI461 Highway Item No 1	194,000	TO	67.44
PO Box 432	EAST-0972342 NRTH-1577172		Installment Fee			49.47
Finveview, NY 13640	DEED BOOK 2013 PG-7758					
	FULL MARKET VALUE	206,383				
TOTAL TAX ---						1,649.05**
	DATE #1	02/01/23	DATE #2	03/31/23	DATE #3	05/31/23
	AMT DUE	599.16	AMT DUE	549.68	AMT DUE	549.68
***** 6.46-1-8 *****						
45498	Ohara Dr					BILL460402
6.46-1-8	260 Seasonal res - WTRFNT		County Taxable	275,000		2,010.31
Eaton Bradley S	Lafargeville 224601	169,100	FD461 Orleans Fire Dist	275,000	TO	231.67
Eaton Amy C	Lake Of The Isles	275,000	HI461 Highway Item No 1	275,000	TO	95.59
53 Elmwood Dr	FRNT 95.00 DPTH 107.00		Installment Fee			70.13
Apalachin, NY 13732	BANK 550					
	EAST-0972330 NRTH-1577055					
	DEED BOOK 2016 PG-15180					
	FULL MARKET VALUE	292,553				
TOTAL TAX ---						2,337.57**
	DATE #1	02/01/23	DATE #2	03/31/23	DATE #3	05/31/23
	AMT DUE	849.32	AMT DUE	779.19	AMT DUE	779.19
***** 6.46-1-9 *****						
18351	Blue Heron Dr					BILL460403
6.46-1-9	260 Seasonal res - WTRFNT		County Taxable	259,900		1,899.93
Shephard Larry P	Lafargeville 224601	185,000	FD461 Orleans Fire Dist	259,900	TO	218.95
Shephard Diane L	On Lake Of The Isles	259,900	HI461 Highway Item No 1	259,900	TO	90.34
48 Karen Ln	ACRES 0.30		Installment Fee			66.28
Northfield, OH 44067	EAST-0972178 NRTH-1576964					
	DEED BOOK 1194 PG-217					
	FULL MARKET VALUE	276,489				
TOTAL TAX ---						2,209.22**
	DATE #1	02/01/23	DATE #2	03/31/23	DATE #3	05/31/23
	AMT DUE	802.70	AMT DUE	736.40	AMT DUE	736.40
***** 6.46-1-10.2 *****						
	Blue Heron Dr					BILL460404
6.46-1-10.2	312 Vac w/imprv		County Taxable	21,000		153.51
Shepard Larry	Lafargeville 224601	20,000	FD461 Orleans Fire Dist	21,000	TO	17.69
Shepard Diane	ACRES 0.35	21,000	HI461 Highway Item No 1	21,000	TO	7.30
48 Karen Ln	EAST-0972124 NRTH-1577103		Installment Fee			5.36
Northfield, OH 44067	DEED BOOK 1407 PG-194					
	FULL MARKET VALUE	22,340				
TOTAL TAX ---						178.50**
	DATE #1	02/01/23	DATE #2	03/31/23	DATE #3	05/31/23
	AMT DUE	64.86	AMT DUE	59.50	AMT DUE	59.50

STATE OF NEW YORK
COUNTY - Jefferson
TOWN - Orleans
SWIS - 224600

2 0 2 3 T O W N T A X R O L L
T A X A B L E SECTION OF THE ROLL - 1
TAX MAP NUMBER SEQUENCE
UNIFORM PERCENT OF VALUE IS 094.00

PAGE 104
VALUATION DATE-JUL 01, 2021
TAXABLE STATUS DATE-MAR 01, 2022

TAX MAP PARCEL NUMBER	PROPERTY LOCATION & CLASS	ASSESSMENT	EXEMPTION CODE	COUNTY	TOWN	TAX AMOUNT
CURRENT OWNERS NAME	SCHOOL DISTRICT	LAND	TAX DESCRIPTION			
CURRENT OWNERS ADDRESS	PARCEL SIZE/GRID COORD	TOTAL	SPECIAL DISTRICTS			
***** 6.46-1-11 *****						
18325	Blue Heron Dr					BILL460405
6.46-1-11	260 Seasonal res - WTRFNT		County Taxable	212,400		1,552.69
Leffler Donald	Lafargeville 224601	85,000	FD461 Orleans Fire Dist	212,400 TO		178.93
Leffler Sandra	Wellesley Is	212,400	HI461 Highway Item No 1	212,400 TO		73.83
4235 Orangeport Rd	ACRES 0.60 BANK 810		Installment Fee			54.16
Gasport, NY 14067	EAST-0972043 NRTH-1577124					
	DEED BOOK 2016 PG-14044					
	FULL MARKET VALUE	225,957				
TOTAL TAX ---						1,805.45**
	DATE #1	02/01/23	DATE #2	03/31/23	DATE #3	05/31/23
	AMT DUE	655.99	AMT DUE	601.81	AMT DUE	601.81
***** 6.46-1-12 *****						
18310	Blue Heron Dr					BILL460406
6.46-1-12	210 1 Family Res - WTRFNT		ORPTL466_c 41690	2,820	2,820	
Beach Randy	Lafargeville 224601	10,000	County Taxable	282,180		2,062.80
Beach Victoria L	Lake Of The Isles	285,000	FD461 Orleans Fire Dist	285,000 TO		240.10
PO Box 11	ACRES 0.90		HI461 Highway Item No 1	285,000 TO		99.07
Wellesley Island, NY 13640	EAST-0971838 NRTH-1577050		Installment Fee			72.06
	DEED BOOK 1748 PG-41					
	FULL MARKET VALUE	303,191				
TOTAL TAX ---						2,401.97**
	DATE #1	02/01/23	DATE #2	03/31/23	DATE #3	05/31/23
	AMT DUE	872.73	AMT DUE	800.65	AMT DUE	800.65
***** 6.46-1-13 *****						
	Lake of the Isles					BILL460407
6.46-1-13	311 Res vac land - WTRFNT		County Taxable	12,000		87.72
Moot Trustee Peter V Jr	Lafargeville 224601	12,000	FD461 Orleans Fire Dist	12,000 TO		10.11
Moot Family Trust	Lf Use Peter V Moot Jr	12,000	HI461 Highway Item No 1	12,000 TO		4.17
45446 Co Rte 191	ACRES 0.10		Installment Fee			3.06
Fineview, NY 13640	EAST-0971720 NRTH-1576567					
	DEED BOOK 2021 PG-10022					
	FULL MARKET VALUE	12,766				
TOTAL TAX ---						102.00**
	DATE #1	02/01/23	DATE #2	03/31/23	DATE #3	05/31/23
	AMT DUE	37.06	AMT DUE	34.00	AMT DUE	34.00
***** 6.138-1-1 *****						
46139-147	Co Rte 191					BILL460408
6.138-1-1	210 1 Family Res		County Taxable	258,000		1,886.04
Gates Road Holdings LLC	Lafargeville 224601	49,600	FD461 Orleans Fire Dist	258,000 TO		217.35
3913 Gates Rd	Lake of The Isles	258,000	HI461 Highway Item No 1	258,000 TO		89.68
Vestal, NY 13850	Wellesley Island		Installment Fee			65.79
	ACRES 0.98					
	EAST-0976382 NRTH-1580629					
	DEED BOOK 2018 PG-734					
	FULL MARKET VALUE	274,468				
TOTAL TAX ---						2,193.07**
	DATE #1	02/01/23	DATE #2	03/31/23	DATE #3	05/31/23
	AMT DUE	796.82	AMT DUE	731.02	AMT DUE	731.02

STATE OF NEW YORK
 COUNTY - Jefferson
 TOWN - Orleans
 SWIS - 224600

2 0 2 3 T O W N T A X R O L L
 T A X A B L E SECTION OF THE ROLL - 1
 TAX MAP NUMBER SEQUENCE
 UNIFORM PERCENT OF VALUE IS 094.00

PAGE 105
 VALUATION DATE-JUL 01, 2021
 TAXABLE STATUS DATE-MAR 01, 2022

TAX MAP PARCEL NUMBER	PROPERTY LOCATION & CLASS	ASSESSMENT	EXEMPTION CODE	COUNTY	TOWN	TAX AMOUNT
CURRENT OWNERS NAME	SCHOOL DISTRICT	LAND	TAX DESCRIPTION			
CURRENT OWNERS ADDRESS	PARCEL SIZE/GRID COORD	TOTAL	SPECIAL DISTRICTS			
***** 6.138-1-2 *****						
46131	Co Rte 191			6.138-1-2		BILL460409
6.138-1-2	210 1 Family Res		County Taxable			979.57
Milne Robert B	Lafargeville 224601	31,700	FD461 Orleans Fire Dist	134,000	TO	112.89
46131 Co Rte 191	Wellesley Is	134,000	HI461 Highway Item No 1	134,000	TO	46.58
Wellesley Island, NY 13640	FRNT 76.00 DPTH 150.00 BANK 810		Installment Fee			34.17
	EAST-0976251 NRTH-1580467					
	DEED BOOK 2014 PG-13361					
	FULL MARKET VALUE	142,553				
			TOTAL TAX ---			1,139.04**
			DATE #1 02/01/23 DATE #2 03/31/23 DATE #3 05/31/23			
			AMT DUE 413.85 AMT DUE 379.68 AMT DUE 379.68			
***** 6.138-1-3 *****						
46113	Co Rte 191			6.138-1-3		BILL460410
6.138-1-3	260 Seasonal res		County Taxable	238,500		1,743.49
Spooner Joseph A	Lafargeville 224601	52,100	FD461 Orleans Fire Dist	238,500	TO	200.92
46113 Co Rte 191	FRNT 179.00 DPTH 149.00	238,500	HI461 Highway Item No 1	238,500	TO	82.90
Wellesley Island, NY 13640	BANK 750		Installment Fee			60.82
	EAST-0976173 NRTH-1580368					
	DEED BOOK 2021 PG-8230					
	FULL MARKET VALUE	253,723				
			TOTAL TAX ---			2,027.31**
			DATE #1 02/01/23 DATE #2 03/31/23 DATE #3 05/31/23			
			AMT DUE 736.59 AMT DUE 675.77 AMT DUE 675.77			
***** 6.138-1-4 *****						
	Co Rte 191			6.138-1-4		BILL460411
6.138-1-4	312 Vac w/imprv - WTRFNT		County Taxable	30,000		219.31
Spooner Joseph A	Lafargeville 224601	15,000	FD461 Orleans Fire Dist	30,000	TO	25.27
Gates Road Holdings LLC	Lake of The Isles	30,000	HI461 Highway Item No 1	30,000	TO	10.43
46113 Co Rte 191	Wellesley Island		Installment Fee			7.65
Wellesley Island, NY 13640	ACRES 0.04					
	EAST-0976308 NRTH-1580169					
	DEED BOOK 2021 PG-8230					
	FULL MARKET VALUE	31,915				
			TOTAL TAX ---			255.01**
			DATE #1 02/01/23 DATE #2 03/31/23 DATE #3 05/31/23			
			AMT DUE 92.66 AMT DUE 85.00 AMT DUE 85.00			
***** 6.138-1-5.1 *****						
	Co Rte 191			6.138-1-5.1		BILL460412
6.138-1-5.1	311 Res vac land - WTRFNT		County Taxable	14,100		103.07
George Trustee Stephen L	Lafargeville 224601	14,100	FD461 Orleans Fire Dist	14,100	TO	11.88
George Rev Living Trust Stephe	ACRES 0.11	14,100	HI461 Highway Item No 1	14,100	TO	4.90
c/o Paula Wassink	EAST-0976397 NRTH-1580322		Installment Fee			3.60
80 W Main St	DEED BOOK 2021 PG-14564					
Attica, NY 14011	FULL MARKET VALUE	15,000				

PRIOR OWNER ON 3/01/2022
 George Trustee Stephen L

TOTAL TAX --- 119.85**

DATE #1	02/01/23	DATE #2	03/31/23	DATE #3	05/31/23
AMT DUE	43.55	AMT DUE	39.95	AMT DUE	39.95

STATE OF NEW YORK
 COUNTY - Jefferson
 TOWN - Orleans
 SWIS - 224600

2 0 2 3 T O W N T A X R O L L
 T A X A B L E SECTION OF THE ROLL - 1
 TAX MAP NUMBER SEQUENCE
 UNIFORM PERCENT OF VALUE IS 094.00

PAGE 106
 VALUATION DATE-JUL 01, 2021
 TAXABLE STATUS DATE-MAR 01, 2022

TAX MAP PARCEL NUMBER	PROPERTY LOCATION & CLASS	ASSESSMENT	EXEMPTION CODE	COUNTY	TOWN	TAX AMOUNT
CURRENT OWNERS NAME	SCHOOL DISTRICT	LAND	TAX DESCRIPTION			
CURRENT OWNERS ADDRESS	PARCEL SIZE/GRID COORD	TOTAL	SPECIAL DISTRICTS			
***** 6.138-1-5.2 *****						
6.138-1-5.2	Co Rte 191					BILL460413
Spoooner Joseph A	311 Res vac land - WTRFNT		County Taxable	15,100		110.38
Gates Road Holdings LLC	Lafargeville 224601	15,100	FD461 Orleans Fire Dist	15,100 TO		12.72
46113 Co Rte 191	Lake of The Isles	15,100	HI461 Highway Item No 1	15,100 TO		5.25
Wellesley Island, NY 13640	Wellesley Island		Installment Fee			3.85
	FRNT 60.00 DPTH 40.00					
	EAST-0976331 NRTH-1580254					
	DEED BOOK 2021 PG-8230					
	FULL MARKET VALUE	16,064				
			TOTAL TAX ---			128.35**
			DATE #1 02/01/23 DATE #2 03/31/23 DATE #3 05/31/23			
			AMT DUE 46.64 AMT DUE 42.78 AMT DUE 42.78			
***** 6.138-1-6 *****						
46134	Co Rte 191					BILL460414
6.138-1-6	311 Res vac land - WTRFNT		County Taxable	6,000		43.86
Powers Brian	Lafargeville 224601	6,000	FD461 Orleans Fire Dist	6,000 TO		5.05
Powers Alexis	Lake Of The Isles	6,000	HI461 Highway Item No 1	6,000 TO		2.09
1519 Buck Creek Dr	Wellesley Island		Installment Fee			1.53
Yardley, PA 19067	ACRES 0.02					
	EAST-0976470 NRTH-1580368					
	DEED BOOK 2010 PG-18296					
	FULL MARKET VALUE	6,383				
			TOTAL TAX ---			51.00**
			DATE #1 02/01/23 DATE #2 03/31/23 DATE #3 05/31/23			
			AMT DUE 18.53 AMT DUE 17.00 AMT DUE 17.00			
***** 6.138-1-7 *****						
46164	Co Rte 191					BILL460415
6.138-1-7	260 Seasonal res - WTRFNT		County Taxable	199,000		1,454.74
George Trustee Stephen L	Lafargeville 224601	113,000	FD461 Orleans Fire Dist	199,000 TO		167.65
George Rev Living Trust Stephe	Lake Of The Isles	199,000	HI461 Highway Item No 1	199,000 TO		69.17
c/o Paula Wassink	Wellesley Island		Installment Fee			50.75
80 W Main St	ACRES 0.11					
Attica, NY 14011	EAST-0976516 NRTH-1580406					
	DEED BOOK 2021 PG-14563					
PRIOR OWNER ON 3/01/2022	FULL MARKET VALUE	211,702				
George Trustee Stephen L			TOTAL TAX ---			1,691.56**
			DATE #1 02/01/23 DATE #2 03/31/23 DATE #3 05/31/23			
			AMT DUE 614.61 AMT DUE 563.85 AMT DUE 563.85			

STATE OF NEW YORK
 COUNTY - Jefferson
 TOWN - Orleans
 SWIS - 224600

2 0 2 3 T O W N T A X R O L L
 T A X A B L E SECTION OF THE ROLL - 1
 TAX MAP NUMBER SEQUENCE
 UNIFORM PERCENT OF VALUE IS 094.00

PAGE 107
 VALUATION DATE-JUL 01, 2021
 TAXABLE STATUS DATE-MAR 01, 2022

TAX MAP PARCEL NUMBER	PROPERTY LOCATION & CLASS	ASSESSMENT	EXEMPTION CODE	COUNTY	TOWN	TAX AMOUNT
CURRENT OWNERS NAME	SCHOOL DISTRICT	LAND	TAX DESCRIPTION			
CURRENT OWNERS ADDRESS	PARCEL SIZE/GRID COORD	TOTAL	SPECIAL DISTRICTS			
***** 6.138-1-8 *****						
46168	Co Rte 191			6.138-1-8		BILL460416
6.138-1-8	260 Seasonal res - WTRFNT		County Taxable			731.02
Fleming Matthew J	Lafargeville 224601	78,700	FD461 Orleans Fire Dist	100,000	TO	84.24
3704 Bonstead Rd	Wellsley Island	100,000	HI461 Highway Item No 1	100,000	TO	34.76
Clay, NY 13041	Lake of the Isles		Installment Fee			25.50
	ACRES 0.16					
	EAST-0976566 NRTH-1580445					
	DEED BOOK 2018 PG-9791					
	FULL MARKET VALUE	106,383				
			TOTAL TAX ---			850.02**
			DATE #1 02/01/23	DATE #2 03/31/23	DATE #3 05/31/23	
			AMT DUE 308.84	AMT DUE 283.34	AMT DUE 283.34	
***** 6.138-1-9 *****						
19228	Isle Cir			6.138-1-9		BILL460417
6.138-1-9	260 Seasonal res - WTRFNT		County Taxable			1,242.74
Rayder Nelson	Lafargeville 224601	118,500	FD461 Orleans Fire Dist	170,000	TO	143.21
Rayder Sandra	Lake Of The Isles	170,000	HI461 Highway Item No 1	170,000	TO	59.09
PO Box 103	Wellesley Island		Installment Fee			43.35
West Monroe, NY 13167	ACRES 0.14					
	EAST-0976622 NRTH-1580417					
	FULL MARKET VALUE	180,851				
			TOTAL TAX ---			1,445.04**
			DATE #1 02/01/23	DATE #2 03/31/23	DATE #3 05/31/23	
			AMT DUE 525.03	AMT DUE 481.68	AMT DUE 481.68	
***** 6.138-1-10 *****						
19236	Isle Cir			6.138-1-10		BILL460418
6.138-1-10	260 Seasonal res - WTRFNT		County Taxable			1,359.70
Moore Sole Trustee Nancy I	Lafargeville 224601	119,000	FD461 Orleans Fire Dist	186,000	TO	156.69
5505 Lucia Pl	Lake Of The Isles	186,000	HI461 Highway Item No 1	186,000	TO	64.65
Sarasota, FL 34238	Wellesley Island		Installment Fee			47.43
	ACRES 0.10					
	EAST-0976688 NRTH-1580423					
	DEED BOOK 2015 PG-5366					
	FULL MARKET VALUE	197,872				
			TOTAL TAX ---			1,581.04**
			DATE #1 02/01/23	DATE #2 03/31/23	DATE #3 05/31/23	
			AMT DUE 574.45	AMT DUE 527.01	AMT DUE 527.01	
***** 6.138-1-11 *****						
19248	Isle Cir			6.138-1-11		BILL460419
6.138-1-11	260 Seasonal res - WTRFNT		County Taxable			1,094.34
Pierson Trustee James M	Lafargeville 224601	61,200	FD461 Orleans Fire Dist	149,700	TO	126.11
Pierson Trustee Connie M	J & C Peirson LU	149,700	HI461 Highway Item No 1	149,700	TO	52.04
6089 Amanda Ln	Lake of The Isles		Installment Fee			38.17
Cicero, NY 13039	ACRES 0.09					
	EAST-0976716 NRTH-1580454					
	DEED BOOK 2018 PG-3567					
	FULL MARKET VALUE	159,255				
			TOTAL TAX ---			1,272.49**
			DATE #1 02/01/23	DATE #2 03/31/23	DATE #3 05/31/23	

AMT DUE

462.34

AMT DUE

424.16

AMT DUE

424.16

STATE OF NEW YORK
 COUNTY - Jefferson
 TOWN - Orleans
 SWIS - 224600

2 0 2 3 T O W N T A X R O L L
 T A X A B L E SECTION OF THE ROLL - 1
 TAX MAP NUMBER SEQUENCE
 UNIFORM PERCENT OF VALUE IS 094.00

PAGE 108
 VALUATION DATE-JUL 01, 2021
 TAXABLE STATUS DATE-MAR 01, 2022

TAX MAP PARCEL NUMBER	PROPERTY LOCATION & CLASS	ASSESSMENT	EXEMPTION CODE	COUNTY	TOWN	TAX AMOUNT
CURRENT OWNERS NAME	SCHOOL DISTRICT	LAND	TAX DESCRIPTION			
CURRENT OWNERS ADDRESS	PARCEL SIZE/GRID COORD	TOTAL	SPECIAL DISTRICTS			
***** 6.138-1-12 *****						
6.138-1-12	19252 Isle Cir			6.138-1-12		BILL460420
Wills Kathleen	260 Seasonal res - WTRFNT		County Taxable			906.47
516 Balmoral Cir	Lafargeville 224601	89,600	FD461 Orleans Fire Dist		TO	104.46
New Windsor, NY 12553	Lake Of The Isles	124,000	HI461 Highway Item No 1		TO	43.10
	ACRES 0.12		Installment Fee			31.62
	EAST-0976745 NRTH-1580482					
	FULL MARKET VALUE	131,915				
TOTAL TAX ---						1,054.03**
	DATE #1	02/01/23	DATE #2	03/31/23	DATE #3	05/31/23
	AMT DUE	382.97	AMT DUE	351.34	AMT DUE	351.34
***** 6.138-1-13 *****						
***** 6.138-1-13 *****						
6.138-1-13	19276 Ketchum Dr			6.138-1-13		BILL460421
Lahman Heather	260 Seasonal res - WTRFNT		County Taxable			884.54
60 Thatcher Rd	Lafargeville 224601	80,000	FD461 Orleans Fire Dist		TO	101.94
Rochester, NY 14617	Lake Of The Isles	121,000	HI461 Highway Item No 1		TO	42.06
	Wellesley Island		Installment Fee			30.86
	ACRES 0.11					
	EAST-0976779 NRTH-1580523					
	DEED BOOK 2021 PG-12572					
	FULL MARKET VALUE	128,723				
TOTAL TAX ---						1,028.54**
	DATE #1	02/01/23	DATE #2	03/31/23	DATE #3	05/31/23
	AMT DUE	373.72	AMT DUE	342.84	AMT DUE	342.84
***** 6.138-1-14 *****						
***** 6.138-1-14 *****						
6.138-1-14	19280 Ketchum Dr			6.138-1-14		BILL460422
Klopfer William G	260 Seasonal res - WTRFNT		County Taxable			1,334.12
Klopfer Mary Lou	Lafargeville 224601	78,700	FD461 Orleans Fire Dist		TO	153.75
19280 Ketchum Dr	Lake Of The Isles	182,500	HI461 Highway Item No 1		TO	63.44
Wellesley Is, NY 13640	Wellesley Island		Installment Fee			46.54
	ACRES 0.26					
	EAST-0976783 NRTH-1580597					
	DEED BOOK 2004 PG-11076					
	FULL MARKET VALUE	194,149				
TOTAL TAX ---						1,551.31**
	DATE #1	02/01/23	DATE #2	03/31/23	DATE #3	05/31/23
	AMT DUE	563.65	AMT DUE	517.10	AMT DUE	517.10
***** 6.138-1-15 *****						
***** 6.138-1-15 *****						
6.138-1-15	19256 Isle Cir			6.138-1-15		BILL460423
Wills Kathleen	260 Seasonal res		County Taxable			295.33
516 Balmoral Cir	Lafargeville 224601	7,600	FD461 Orleans Fire Dist		TO	34.03
New Windsor, NY 12553	Lake Of The Isles	40,400	HI461 Highway Item No 1		TO	14.04
	Wellesley Island		Installment Fee			10.30
	ACRES 0.05					
	EAST-0976716 NRTH-1580536					
	DEED BOOK 927 PG-00127					
	FULL MARKET VALUE	42,979				
TOTAL TAX ---						343.40**
	DATE #1	02/01/23	DATE #2	03/31/23	DATE #3	05/31/23
	AMT DUE	124.78	AMT DUE	114.46	AMT DUE	114.46

STATE OF NEW YORK
COUNTY - Jefferson
TOWN - Orleans
SWIS - 224600

2 0 2 3 T O W N T A X R O L L
T A X A B L E SECTION OF THE ROLL - 1
TAX MAP NUMBER SEQUENCE
UNIFORM PERCENT OF VALUE IS 094.00

PAGE 109
VALUATION DATE-JUL 01, 2021
TAXABLE STATUS DATE-MAR 01, 2022

TAX MAP PARCEL NUMBER	PROPERTY LOCATION & CLASS	ASSESSMENT	EXEMPTION CODE	COUNTY	TOWN	TAX AMOUNT
CURRENT OWNERS NAME	SCHOOL DISTRICT	LAND	TAX DESCRIPTION			
CURRENT OWNERS ADDRESS	PARCEL SIZE/GRID COORD	TOTAL	SPECIAL DISTRICTS			
***** 6.138-1-16 *****						
19260	Isle Cir					BILL460424
6.138-1-16	260 Seasonal res		County Taxable	40,000		292.41
Klopfer John H Jr	Lafargeville 224601	7,600	FD461 Orleans Fire Dist	40,000 TO		33.70
717 Mount Pleasant Dr	Lake Of The Isles	40,000	HI461 Highway Item No 1	40,000 TO		13.90
Locust Grove, VA 22508	Klopfer J Sr & L Lf-Us		Installment Fee			10.20
	FRNT 27.00 DPTH 76.00					
	EAST-0976705 NRTH-1580566					
	DEED BOOK 925 PG-00452					
	FULL MARKET VALUE	42,553				
			TOTAL TAX ---			340.01**
			DATE #1 02/01/23	DATE #2 03/31/23	DATE #3 05/31/23	
			AMT DUE 123.55	AMT DUE 113.33	AMT DUE 113.33	
***** 6.138-1-17.1 *****						
19264	Isle Cir					BILL460425
6.138-1-17.1	260 Seasonal res - WTRFNT		County Taxable	80,000		584.82
Maier Dustin	Lafargeville 224601	20,000	FD461 Orleans Fire Dist	80,000 TO		67.40
Maier Christine M	ACRES 0.30	80,000	HI461 Highway Item No 1	80,000 TO		27.81
41 Essla Dr	EAST-0976649 NRTH-1580560		Installment Fee			20.40
Rochester, NY 14612	DEED BOOK 2019 PG-16573					
	FULL MARKET VALUE	85,106				
			TOTAL TAX ---			680.03**
			DATE #1 02/01/23	DATE #2 03/31/23	DATE #3 05/31/23	
			AMT DUE 247.09	AMT DUE 226.67	AMT DUE 226.67	
***** 6.138-1-17.2 *****						
Ketchum Dr						BILL460426
6.138-1-17.2	311 Res vac land - WTRFNT		County Taxable	13,500		98.69
Maier Dustin	Lafargeville 224601	13,500	FD461 Orleans Fire Dist	13,500 TO		11.37
Maier Christine M	ACRES 0.10	13,500	HI461 Highway Item No 1	13,500 TO		4.69
41 Essla Dr	EAST-0976805 NRTH-1580630		Installment Fee			3.44
Rochester, NY 14612	DEED BOOK 2019 PG-16573					
	FULL MARKET VALUE	14,362				
			TOTAL TAX ---			114.75**
			DATE #1 02/01/23	DATE #2 03/31/23	DATE #3 05/31/23	
			AMT DUE 41.69	AMT DUE 38.25	AMT DUE 38.25	
***** 6.138-1-18 *****						
19288	Ketchum Dr					BILL460427
6.138-1-18	260 Seasonal res - WTRFNT		County Taxable	183,100		1,338.50
Travel N Dream Holdings LLC	Lafargeville 224601	59,500	School Relevy			1,779.16
1811 Englewood Rd 268	Lake Of The Isles	183,100	FD461 Orleans Fire Dist	183,100 TO		154.25
Englewood, FL 34223	Wellesley Island		HI461 Highway Item No 1	183,100 TO		63.65
	FRNT 34.00 DPTH 142.00		Installment Fee			100.07
	EAST-0976840 NRTH-1580627					
	DEED BOOK 2013 PG-16435					
	FULL MARKET VALUE	194,787				
			TOTAL TAX ---			3,335.56**
			DATE #1 02/01/23	DATE #2 03/31/23	DATE #3 05/31/23	
			AMT DUE 1,211.93	AMT DUE 1,111.85	AMT DUE 1,111.85	

STATE OF NEW YORK
COUNTY - Jefferson
TOWN - Orleans
SWIS - 224600

2 0 2 3 T O W N T A X R O L L
T A X A B L E SECTION OF THE ROLL - 1
TAX MAP NUMBER SEQUENCE
UNIFORM PERCENT OF VALUE IS 094.00

PAGE 110
VALUATION DATE-JUL 01, 2021
TAXABLE STATUS DATE-MAR 01, 2022

TAX MAP PARCEL NUMBER PROPERTY LOCATION & CLASS ASSESSMENT EXEMPTION CODE-----COUNTY-----TOWN-----
CURRENT OWNERS NAME SCHOOL DISTRICT LAND TAX DESCRIPTION TAXABLE VALUE
CURRENT OWNERS ADDRESS PARCEL SIZE/GRID COORD TOTAL SPECIAL DISTRICTS TAX AMOUNT
***** 6.138-1-19 *****

19298 Marshall Dr
6.138-1-19 260 Seasonal res - WTRFNT County Taxable 275,000 BILL460428
Marshall John M Lafargeville 224601 100,000 FD461 Orleans Fire Dist 275,000 TO 231.67
c/o St Stephen Tax/Duty Free Lake Of The Isles 275,000 HI461 Highway Item No 1 275,000 TO 95.59
PO Box 8 Wellesley Island Installment Fee 70.13
St Stephen NB, Canada FRNT 60.00 DPTH 190.00
E3L 2W9 EAST-0976873 NRTH-1580660
FULL MARKET VALUE 292,553

PRIOR OWNER ON 3/01/2022
Marshall John M

TOTAL TAX --- 2,337.57**
DATE #1 02/01/23 DATE #2 03/31/23 DATE #3 05/31/23
AMT DUE 849.32 AMT DUE 779.19 AMT DUE 779.19

***** 6.138-1-20 *****

19286 Ketchum Dr
6.138-1-20 260 Seasonal res County Taxable 80,000 BILL460429
Halliday Christopher E Lafargeville 224601 24,000 FD461 Orleans Fire Dist 80,000 TO 67.40
4634 Whetstone Rd Lake Of The Isles 80,000 HI461 Highway Item No 1 80,000 TO 27.81
Manlius, NY 13104 Wellesley Island Installment Fee 20.40
FRNT 40.00 DPTH 42.00
EAST-0976787 NRTH-1580708
DEED BOOK 2014 PG-13502
FULL MARKET VALUE 85,106

TOTAL TAX --- 680.03**
DATE #1 02/01/23 DATE #2 03/31/23 DATE #3 05/31/23
AMT DUE 247.09 AMT DUE 226.67 AMT DUE 226.67

***** 6.138-1-21 *****

46210 Co Rte 191
6.138-1-21 484 1 use sm bld County Taxable 45,400 BILL460430
Hardwicks Ammex Ltd Lafargeville 224601 30,000 FD461 Orleans Fire Dist 45,400 TO 38.25
Attn: Duty Free Int'l Inc Wellesley Island 45,400 HI461 Highway Item No 1 45,400 TO 15.78
6100 Hollywood Blvd 7thFloor ACRES 0.50 Installment Fee 11.58
Hollywood, FL 33024 EAST-0976724 NRTH-1580722
FULL MARKET VALUE 48,298

TOTAL TAX --- 385.91**
DATE #1 02/01/23 DATE #2 03/31/23 DATE #3 05/31/23
AMT DUE 140.23 AMT DUE 128.63 AMT DUE 128.63

***** 6.138-1-22 *****

46228 Co Rte 191
6.138-1-22 260 Seasonal res County Taxable 150,000 BILL460431
Wallenhorst Richard J II Lafargeville 224601 31,200 FD461 Orleans Fire Dist 150,000 TO 126.37
Wallenhorst Richard J Wellesley Island 150,000 HI461 Highway Item No 1 150,000 TO 52.14
294 Seville Dr FRNT 128.00 DPTH 115.00 Installment Fee 38.25
Rochester, NY 14617 EAST-0976845 NRTH-1580872
DEED BOOK 1665 PG-333
FULL MARKET VALUE 159,574

TOTAL TAX --- 1,275.04**
DATE #1 02/01/23 DATE #2 03/31/23 DATE #3 05/31/23
AMT DUE 463.27 AMT DUE 425.01 AMT DUE 425.01

STATE OF NEW YORK
COUNTY - Jefferson
TOWN - Orleans
SWIS - 224600

2 0 2 3 T O W N T A X R O L L
T A X A B L E SECTION OF THE ROLL - 1
TAX MAP NUMBER SEQUENCE
UNIFORM PERCENT OF VALUE IS 094.00

PAGE 111
VALUATION DATE-JUL 01, 2021
TAXABLE STATUS DATE-MAR 01, 2022

TAX MAP PARCEL NUMBER	PROPERTY LOCATION & CLASS	ASSESSMENT	EXEMPTION CODE	COUNTY	TOWN	TAX AMOUNT
CURRENT OWNERS NAME	SCHOOL DISTRICT	LAND	TAX DESCRIPTION			
CURRENT OWNERS ADDRESS	PARCEL SIZE/GRID COORD	TOTAL	SPECIAL DISTRICTS			
***** 6.138-1-23 *****						
6.138-1-23	Wells Is					BILL460432
Wallenhorst Richard J II	311 Res vac land		County Taxable	31,800		232.47
294 Seville Dr	Lafargeville 224601	31,800	FD461 Orleans Fire Dist	31,800	TO	26.79
Rochester, NY 14617	Se Of Bridge Rd	31,800	HI461 Highway Item No 1	31,800	TO	11.05
	FRNT 110.00 DPTH 122.00		Installment Fee			8.11
	EAST-0976902 NRTH-1580775					
	DEED BOOK 1141 PG-00331					
	FULL MARKET VALUE	33,830				
TOTAL TAX ---						270.31**
	DATE #1	02/01/23	DATE #2	03/31/23	DATE #3	05/31/23
	AMT DUE	98.22	AMT DUE	90.10	AMT DUE	90.10
***** 6.138-1-24 *****						
6.138-1-24	19301 Marshall Dr					BILL460433
Berg Elaine L	260 Seasonal res - WTRFNT		County Taxable	100,000		731.02
3211 Fancher Rd	Lafargeville 224601	50,000	FD461 Orleans Fire Dist	100,000	TO	84.24
Albion, NY 14411	ACRES 0.20	100,000	HI461 Highway Item No 1	100,000	TO	34.76
	EAST-0976941 NRTH-1580672		Installment Fee			25.50
	DEED BOOK 2019 PG-17574					
	FULL MARKET VALUE	106,383				
TOTAL TAX ---						850.02**
	DATE #1	02/01/23	DATE #2	03/31/23	DATE #3	05/31/23
	AMT DUE	308.84	AMT DUE	283.34	AMT DUE	283.34
***** 6.138-1-25 *****						
6.138-1-25	19318 Pregent Rd					BILL460434
Maier Richard F	260 Seasonal res - WTRFNT		County Taxable	142,900		1,044.63
Maier Tamra L	Lafargeville 224601	96,900	FD461 Orleans Fire Dist	142,900	TO	120.38
2893 Ridgeway Ave	Lake Of The Isles	142,900	HI461 Highway Item No 1	142,900	TO	49.67
Rochester, NY 14626	Wellesley Island		Installment Fee			36.44
	ACRES 0.28					
	EAST-0977008 NRTH-1580648					
	DEED BOOK 1847 PG-335					
	FULL MARKET VALUE	152,021				
TOTAL TAX ---						1,214.68**
	DATE #1	02/01/23	DATE #2	03/31/23	DATE #3	05/31/23
	AMT DUE	441.34	AMT DUE	404.89	AMT DUE	404.89
***** 6.138-1-26 *****						
6.138-1-26	19326 Pregent Rd					BILL460435
19326 Pregent Realty LLC	260 Seasonal res - WTRFNT		County Taxable	154,000		1,125.78
447 Adirondack St	Lafargeville 224601	99,000	FD461 Orleans Fire Dist	154,000	TO	129.74
Rochester, NY 14606	Lake Of The Isles	154,000	HI461 Highway Item No 1	154,000	TO	53.53
	Wellesley Island		Installment Fee			39.27
	FRNT 58.00 DPTH 104.00					
	EAST-0977066 NRTH-1580587					
	DEED BOOK 2015 PG-7204					
	FULL MARKET VALUE	163,830				
TOTAL TAX ---						1,309.05**
	DATE #1	02/01/23	DATE #2	03/31/23	DATE #3	05/31/23
	AMT DUE	475.62	AMT DUE	436.35	AMT DUE	436.35

STATE OF NEW YORK
COUNTY - Jefferson
TOWN - Orleans
SWIS - 224600

2 0 2 3 T O W N T A X R O L L
T A X A B L E SECTION OF THE ROLL - 1
TAX MAP NUMBER SEQUENCE
UNIFORM PERCENT OF VALUE IS 094.00

PAGE 112
VALUATION DATE-JUL 01, 2021
TAXABLE STATUS DATE-MAR 01, 2022

TAX MAP PARCEL NUMBER	PROPERTY LOCATION & CLASS	ASSESSMENT	EXEMPTION CODE	COUNTY	TOWN	TAX AMOUNT
CURRENT OWNERS NAME	SCHOOL DISTRICT	LAND	TAX DESCRIPTION			
CURRENT OWNERS ADDRESS	PARCEL SIZE/GRID COORD	TOTAL	SPECIAL DISTRICTS			
***** 6.138-1-27 *****						
19340	Pregent Rd					BILL460436
6.138-1-27	260 Seasonal res - WTRFNT		County Taxable	145,000		1,059.98
Wallenhorst James R	Lafargeville 224601	89,000	FD461 Orleans Fire Dist	145,000	TO	122.15
Wallenhorst Laura L	Lake Of The Isles	145,000	HI461 Highway Item No 1	145,000	TO	50.40
955 Little Bardfield Rd	Wellesley Island		Installment Fee			36.98
Webster, NY 14580	FRNT 55.00 DPTH 85.00					
	EAST-0977111 NRTH-1580546					
	DEED BOOK 2014 PG-16793					
	FULL MARKET VALUE	154,255				
TOTAL TAX ---						1,232.53**
	DATE #1	02/01/23	DATE #2	03/31/23	DATE #3	05/31/23
	AMT DUE	447.83	AMT DUE	410.84	AMT DUE	410.84
***** 6.138-1-28 *****						
	Pregent Rd					BILL460437
6.138-1-28	311 Res vac land - WTRFNT		County Taxable	1,500		10.97
Wallenhorst Michael R	Lafargeville 224601	1,500	FD461 Orleans Fire Dist	1,500	TO	1.26
Wallenhorst Sheila R	ACRES 0.07	1,500	HI461 Highway Item No 1	1,500	TO	.52
94 Seaford Dr	EAST-0977154 NRTH-1580505					
Rochester, NY 14617	DEED BOOK 2019 PG-17574					
	FULL MARKET VALUE	1,596				
TOTAL TAX ---						12.75**
	DATE #1	02/01/23				
	AMT DUE					12.75
***** 6.138-1-29 *****						
	Wellesley Is					BILL460438
6.138-1-29	312 Vac w/imprv - WTRFNT		County Taxable	23,800		173.98
Wallenhorst Richard J II	Lafargeville 224601	20,800	FD461 Orleans Fire Dist	23,800	TO	20.05
294 Seville Dr	Lake Of The Isles	23,800	HI461 Highway Item No 1	23,800	TO	8.27
Rochester, NY 14617	Se Of Bridge Rd		Installment Fee			6.07
	FRNT 49.00 DPTH 26.00					
	EAST-0977203 NRTH-1580455					
	FULL MARKET VALUE	25,319				
TOTAL TAX ---						202.30**
	DATE #1	02/01/23	DATE #2	03/31/23	DATE #3	05/31/23
	AMT DUE	73.51	AMT DUE	67.43	AMT DUE	67.43
***** 6.138-1-30 *****						
	19388 Pregent Rd					BILL460439
6.138-1-30	260 Seasonal res - WTRFNT		County Taxable	240,000		1,754.46
Moeller Robert F	Lafargeville 224601	147,500	FD461 Orleans Fire Dist	240,000	TO	202.19
Moeller Vicki L	Wellesley Is	240,000	HI461 Highway Item No 1	240,000	TO	83.43
8828 Wandering Way	ACRES 0.70		Installment Fee			61.20
Baldwinsville, NY 13027	EAST-0977330 NRTH-1580517					
	DEED BOOK 2011 PG-19114					
	FULL MARKET VALUE	255,319				
TOTAL TAX ---						2,040.08**
	DATE #1	02/01/23	DATE #2	03/31/23	DATE #3	05/31/23
	AMT DUE	741.24	AMT DUE	680.02	AMT DUE	680.02

STATE OF NEW YORK
COUNTY - Jefferson
TOWN - Orleans
SWIS - 224600

2 0 2 3 T O W N T A X R O L L
T A X A B L E SECTION OF THE ROLL - 1
TAX MAP NUMBER SEQUENCE
UNIFORM PERCENT OF VALUE IS 094.00

PAGE 113
VALUATION DATE-JUL 01, 2021
TAXABLE STATUS DATE-MAR 01, 2022

TAX MAP PARCEL NUMBER	PROPERTY LOCATION & CLASS	ASSESSMENT	EXEMPTION CODE	COUNTY	TOWN	TAX AMOUNT
CURRENT OWNERS NAME	SCHOOL DISTRICT	LAND	TAX DESCRIPTION			
CURRENT OWNERS ADDRESS	PARCEL SIZE/GRID COORD	TOTAL	SPECIAL DISTRICTS			
***** 6.138-1-31 *****						
6.138-1-31	Wellesley Is					BILL460440
Pregent Richard	311 Res vac land - WTRFNT		County Taxable	100,000		731.02
Pregent Julie A	Lafargeville 224601	100,000	FD461 Orleans Fire Dist	100,000 TO		84.24
8824 Madleine St	Land Contract-Paul Fowler	100,000	HI461 Highway Item No 1	100,000 TO		34.76
Baldwinsville, NY 13027	Se Of Bridge Rd		Installment Fee			25.50
	ACRES 0.50					
	EAST-0977436 NRTH-1580615					
	FULL MARKET VALUE	106,383				
TOTAL TAX ---						850.02**
	DATE #1	02/01/23	DATE #2	03/31/23	DATE #3	05/31/23
	AMT DUE	308.84	AMT DUE	283.34	AMT DUE	283.34
***** 6.138-1-32 *****						
6.138-1-32	19444 Pregent Rd					BILL460441
Pregent Richard	260 Seasonal res - WTRFNT		County Taxable	307,200		2,245.70
Pregent Julie A	Lafargeville 224601	180,000	FD461 Orleans Fire Dist	307,200 TO		258.80
8824 Madleine St	Bridge Rd	307,200	HI461 Highway Item No 1	307,200 TO		106.78
Baldwinsville, NY 13027	ACRES 0.50		Installment Fee			78.34
	EAST-0977455 NRTH-1580692					
	DEED BOOK 1265 PG-208					
	FULL MARKET VALUE	326,809				
TOTAL TAX ---						2,611.28**
	DATE #1	02/01/23	DATE #2	03/31/23	DATE #3	05/31/23
	AMT DUE	948.78	AMT DUE	870.42	AMT DUE	870.42
***** 6.138-1-33 *****						
6.138-1-33	Lake of the Isles					BILL460442
Wallenhorst Michael R	311 Res vac land - WTRFNT		County Taxable	100		0.73
Wallenhorst Sheila R	Lafargeville 224601	100	FD461 Orleans Fire Dist	100 TO		.08
94 Seaford Dr	ACRES 0.02	100	HI461 Highway Item No 1	100 TO		.03
Rochester, NY 14617	EAST-0977311 NRTH-1580721					
	DEED BOOK 2019 PG-17574					
	FULL MARKET VALUE	106				
TOTAL TAX ---						0.84**
	DATE #1	02/01/23				
	AMT DUE					0.84
***** 6.138-1-34 *****						
6.138-1-34	19361 Pregent Rd					BILL460443
Wallenhorst Richard J II	260 Seasonal res		County Taxable	108,000		789.50
294 Seville Dr	Lafargeville 224601	25,000	FD461 Orleans Fire Dist	108,000 TO		90.98
Rochester, NY 14617	Wellesley Island	108,000	HI461 Highway Item No 1	108,000 TO		37.54
	Lake Of The Isles		Installment Fee			27.54
	ACRES 0.17					
	EAST-0977258 NRTH-1580642					
	DEED BOOK 1695 PG-9					
	FULL MARKET VALUE	114,894				
TOTAL TAX ---						918.02**
	DATE #1	02/01/23	DATE #2	03/31/23	DATE #3	05/31/23
	AMT DUE	333.56	AMT DUE	306.00	AMT DUE	306.00

STATE OF NEW YORK
COUNTY - Jefferson
TOWN - Orleans
SWIS - 224600

2 0 2 3 T O W N T A X R O L L
T A X A B L E SECTION OF THE ROLL - 1
TAX MAP NUMBER SEQUENCE
UNIFORM PERCENT OF VALUE IS 094.00

PAGE 114
VALUATION DATE-JUL 01, 2021
TAXABLE STATUS DATE-MAR 01, 2022

TAX MAP PARCEL NUMBER	PROPERTY LOCATION & CLASS	ASSESSMENT	EXEMPTION CODE	COUNTY	TOWN	TAX AMOUNT
CURRENT OWNERS NAME	SCHOOL DISTRICT	LAND	TAX DESCRIPTION			
CURRENT OWNERS ADDRESS	PARCEL SIZE/GRID COORD	TOTAL	SPECIAL DISTRICTS			
***** 6.138-1-35 *****						
19363	Pregent Rd					BILL460444
6.138-1-35	260 Seasonal res		County Taxable	195,000		1,425.50
Wallenhorst Richard J II	Lafargeville 224601	34,000	FD461 Orleans Fire Dist	195,000 TO		164.28
294 Seville Dr	Lake Of The Isles	195,000	HI461 Highway Item No 1	195,000 TO		67.78
Rochester, NY 14617	Wellesley Island		Installment Fee			49.73
	ACRES 0.17					
	EAST-0977216 NRTH-1580545					
	FULL MARKET VALUE	207,447				
TOTAL TAX ---						1,657.56**
	DATE #1	02/01/23	DATE #2	03/31/23	DATE #3	05/31/23
	AMT DUE	602.25	AMT DUE	552.52	AMT DUE	552.52
***** 6.138-1-36 *****						
19359	Pregent Rd					BILL460445
6.138-1-36	260 Seasonal res - WTRFNT		County Taxable	177,000		1,293.91
Wallenhorst Michael R	Lafargeville 224601	76,400	FD461 Orleans Fire Dist	177,000 TO		149.11
Wallenhorst Sheila R	ACRES 0.22	177,000	HI461 Highway Item No 1	177,000 TO		61.53
94 Seaford Dr	EAST-0977221 NRTH-1580671		Installment Fee			45.14
Rochester, NY 14617	DEED BOOK 2019 PG-1356					
	FULL MARKET VALUE	188,298				
TOTAL TAX ---						1,504.55**
	DATE #1	02/01/23	DATE #2	03/31/23	DATE #3	05/31/23
	AMT DUE	546.67	AMT DUE	501.51	AMT DUE	501.51
***** 6.138-1-37 *****						
19347	Pregent Rd					BILL460446
6.138-1-37	260 Seasonal res - WTRFNT		County Taxable	145,000		1,059.98
Wallenhorst Michael	Lafargeville 224601	80,000	FD461 Orleans Fire Dist	145,000 TO		122.15
Wallenhorst Sheila	Lake Of The Isles	145,000	HI461 Highway Item No 1	145,000 TO		50.40
94 Seaford Dr	Wellesley Island		Installment Fee			36.98
Rochester, NY 14617	ACRES 0.23					
	EAST-0977207 NRTH-1580736					
	DEED BOOK 1581 PG-227					
	FULL MARKET VALUE	154,255				
TOTAL TAX ---						1,232.53**
	DATE #1	02/01/23	DATE #2	03/31/23	DATE #3	05/31/23
	AMT DUE	447.83	AMT DUE	410.84	AMT DUE	410.84
***** 6.138-1-38 *****						
19333	Pregent Rd					BILL460447
6.138-1-38	260 Seasonal res		County Taxable	90,000		657.92
Wallenhorst James R	Lafargeville 224601	30,800	FD461 Orleans Fire Dist	90,000 TO		75.82
Wallenhorst Laura L	Lake Of The Isles	90,000	HI461 Highway Item No 1	90,000 TO		31.28
955 Little Bardfield Rd	Wellesley Island		Installment Fee			22.95
Webster, NY 14580	FRNT 68.00 DPTH 65.00					
	EAST-0977138 NRTH-1580647					
	DEED BOOK 2014 PG-16792					
	FULL MARKET VALUE	95,745				
TOTAL TAX ---						765.02**
	DATE #1	02/01/23	DATE #2	03/31/23	DATE #3	05/31/23
	AMT DUE	277.97	AMT DUE	255.00	AMT DUE	255.00

STATE OF NEW YORK
COUNTY - Jefferson
TOWN - Orleans
SWIS - 224600

2 0 2 3 T O W N T A X R O L L
T A X A B L E SECTION OF THE ROLL - 1
TAX MAP NUMBER SEQUENCE
UNIFORM PERCENT OF VALUE IS 094.00

PAGE 115
VALUATION DATE-JUL 01, 2021
TAXABLE STATUS DATE-MAR 01, 2022

TAX MAP PARCEL NUMBER	PROPERTY LOCATION & CLASS	ASSESSMENT	EXEMPTION CODE	COUNTY	TOWN	TAX AMOUNT
CURRENT OWNERS NAME	SCHOOL DISTRICT	LAND	TAX DESCRIPTION			
CURRENT OWNERS ADDRESS	PARCEL SIZE/GRID COORD	TOTAL	SPECIAL DISTRICTS			
***** 6.138-1-39 *****						
19321	Pregent Rd					BILL460448
6.138-1-39	312 Vac w/imprv - WTRFNT		County Taxable	80,300		587.00
Wallenhorst Michael Robert	Lafargeville 224601	51,900	FD461 Orleans Fire Dist	80,300 TO		67.65
Roets Sheila	Lake Of The Isles	80,300	HI461 Highway Item No 1	80,300 TO		27.91
94 Seaford Dr	ACRES 0.54		Installment Fee			20.48
Rochester, NY 14617	EAST-0977107 NRTH-1580760					
	DEED BOOK 1342 PG-342					
	FULL MARKET VALUE	85,426				
TOTAL TAX ---						682.57**
	DATE #1	02/01/23	DATE #2	03/31/23	DATE #3	05/31/23
	AMT DUE	248.01	AMT DUE	227.52	AMT DUE	227.52
***** 6.138-1-40 *****						
6.138-1-40	Wellesley Is		County Taxable	1,200		BILL460449
Pregent Richard	311 Res vac land		FD461 Orleans Fire Dist	1,200 TO		8.77
Pregent Julie A	Lafargeville 224601	1,200	HI461 Highway Item No 1	1,200 TO		1.01
8824 Madleine St	Access Rd	1,200	Installment Fee			.42
Baldwinsville, NY 13027	ACRES 0.30					
	EAST-0977029 NRTH-1580725					
	FULL MARKET VALUE	1,277				
TOTAL TAX ---						10.20**
	DATE #1	02/01/23				
	AMT DUE					10.20
***** 6.138-1-41 *****						
46250	Co Rte 191		County Taxable	342,000		BILL460450
6.138-1-41	210 1 Family Res - WTRFNT		FD461 Orleans Fire Dist	342,000 TO		2,500.10
Bowman Todd W	Lafargeville 224601	91,600	HI461 Highway Item No 1	342,000 TO		288.11
Bowman Cindy	Wellesley Island	342,000	Installment Fee			118.88
PO Box 510	ACRES 0.92 BANK 810					87.21
Camden, NY 13316	EAST-0977012 NRTH-1580906					
	DEED BOOK 2016 PG-11739					
	FULL MARKET VALUE	363,830				
TOTAL TAX ---						2,907.09**
	DATE #1	02/01/23	DATE #2	03/31/23	DATE #3	05/31/23
	AMT DUE	1,056.24	AMT DUE	969.03	AMT DUE	969.03
***** 6.138-1-42 *****						
46256	Co Rte 191		County Taxable	130,000		BILL460451
6.138-1-42	260 Seasonal res - WTRFNT		FD461 Orleans Fire Dist	130,000 TO		950.33
Yaddaw Terrance P	Lafargeville 224601	85,000	HI461 Highway Item No 1	130,000 TO		109.52
Yaddaw Beverly Jean	Wellesley Island	130,000	Installment Fee			45.19
53 Harmony Hill Rd	ACRES 0.48					33.15
Pawling, NY 12564	EAST-0977057 NRTH-1580986					
	DEED BOOK 918 PG-00382					
	FULL MARKET VALUE	138,298				
TOTAL TAX ---						1,105.04**
	DATE #1	02/01/23	DATE #2	03/31/23	DATE #3	05/31/23
	AMT DUE	401.51	AMT DUE	368.34	AMT DUE	368.34

STATE OF NEW YORK
COUNTY - Jefferson
TOWN - Orleans
SWIS - 224600

2 0 2 3 T O W N T A X R O L L
T A X A B L E SECTION OF THE ROLL - 1
TAX MAP NUMBER SEQUENCE
UNIFORM PERCENT OF VALUE IS 094.00

PAGE 116
VALUATION DATE-JUL 01, 2021
TAXABLE STATUS DATE-MAR 01, 2022

TAX MAP PARCEL NUMBER	PROPERTY LOCATION & CLASS	ASSESSMENT	EXEMPTION CODE	COUNTY	TOWN	TAX AMOUNT
CURRENT OWNERS NAME	SCHOOL DISTRICT	LAND	TAX DESCRIPTION			
CURRENT OWNERS ADDRESS	PARCEL SIZE/GRID COORD	TOTAL	SPECIAL DISTRICTS			
***** 6.138-1-43 *****						
19338/358	Mack Dr					BILL460452
6.138-1-43	260 Seasonal res - WTRFNT		County Taxable	190,000		1,388.94
Tuch Carl W	Lafargeville 224601	140,600	FD461 Orleans Fire Dist	190,000	TO	160.06
Tuch Sharon M	ACRES 0.39	190,000	HI461 Highway Item No 1	190,000	TO	66.05
3114 Corlear Dr	EAST-0977145 NRTH-1581014		Installment Fee			48.45
Baldwinsville, NY 13027	DEED BOOK 1633 PG-284					
	FULL MARKET VALUE	202,128				
TOTAL TAX ---						1,615.05**
	DATE #1	02/01/23	DATE #2	03/31/23	DATE #3	05/31/23
	AMT DUE	586.80	AMT DUE	538.35	AMT DUE	538.35
***** 6.138-1-44 *****						
19336	Mack Dr					BILL460453
6.138-1-44	311 Res vac land		County Taxable	24,600		179.83
Engle David J	Lafargeville 224601	24,600	FD461 Orleans Fire Dist	24,600	TO	20.72
Engle Nancy N	Wellesley Island	24,600	HI461 Highway Item No 1	24,600	TO	8.55
9 Southwind Ct	ACRES 0.40		Installment Fee			6.27
Rochester, NY 14626	EAST-0977078 NRTH-1581097					
	DEED BOOK 1272 PG-95					
	FULL MARKET VALUE	26,170				
TOTAL TAX ---						209.10**
	DATE #1	02/01/23	DATE #2	03/31/23	DATE #3	05/31/23
	AMT DUE	75.97	AMT DUE	69.70	AMT DUE	69.70
***** 6.138-1-45 *****						
19348	Mack Dr					BILL460454
6.138-1-45	311 Res vac land		County Taxable	18,400		134.51
Engle David J	Lafargeville 224601	18,400	FD461 Orleans Fire Dist	18,400	TO	15.50
Engle Nancy N	Wellesley Island	18,400	HI461 Highway Item No 1	18,400	TO	6.40
9 Southwind Ct	ACRES 0.28		Installment Fee			4.69
Rochester, NY 14626	EAST-0977228 NRTH-1581058					
	DEED BOOK 1272 PG-91					
	FULL MARKET VALUE	19,574				
TOTAL TAX ---						156.41**
	DATE #1	02/01/23	DATE #2	03/31/23	DATE #3	05/31/23
	AMT DUE	56.84	AMT DUE	52.13	AMT DUE	52.13
***** 6.138-1-46 *****						
19346	Mack Dr					BILL460455
6.138-1-46	260 Seasonal res - WTRFNT		County Taxable	145,000		1,059.98
Brown Wendy	Lafargeville 224601	45,000	School Relevy			1,408.95
Brown Robert	Wellesley Is	145,000	FD461 Orleans Fire Dist	145,000	TO	122.15
171 Huffer Rd	FRNT 26.00 DPTH 108.00		HI461 Highway Item No 1	145,000	TO	50.40
Hilton, NY 14468	EAST-0977229 NRTH-1580928		Installment Fee			79.24
	DEED BOOK 2013 PG-5300					
	FULL MARKET VALUE	154,255				
TOTAL TAX ---						2,641.48**
	DATE #1	02/01/23	DATE #2	03/31/23	DATE #3	05/31/23
	AMT DUE	959.74	AMT DUE	880.49	AMT DUE	880.49

STATE OF NEW YORK
COUNTY - Jefferson
TOWN - Orleans
SWIS - 224600

2 0 2 3 T O W N T A X R O L L
T A X A B L E SECTION OF THE ROLL - 1
TAX MAP NUMBER SEQUENCE
UNIFORM PERCENT OF VALUE IS 094.00

PAGE 117
VALUATION DATE-JUL 01, 2021
TAXABLE STATUS DATE-MAR 01, 2022

TAX MAP PARCEL NUMBER	PROPERTY LOCATION & CLASS	ASSESSMENT	EXEMPTION CODE	COUNTY	TOWN	TAX AMOUNT
CURRENT OWNERS NAME	SCHOOL DISTRICT	LAND	TAX DESCRIPTION			
CURRENT OWNERS ADDRESS	PARCEL SIZE/GRID COORD	TOTAL	SPECIAL DISTRICTS			
***** 6.138-1-47 *****						
19352 Mack Dr						BILL460456
6.138-1-47	260 Seasonal res - WTRFNT		County Taxable	80,400		587.74
Tuch Carl W	Lafargeville 224601	45,000	FD461 Orleans Fire Dist	80,400 TO		67.73
Tuch Sharon M	On Lake Of The Isles	80,400	HI461 Highway Item No 1	80,400 TO		27.95
3114 Corlear Dr	FRNT 26.00 DPTH 98.00		Installment Fee			20.50
Baldwinsville, NY 13027	EAST-0977254 NRTH-1580945					
	DEED BOOK 2004 PG-16568					
	FULL MARKET VALUE	85,532				
TOTAL TAX ---						683.42**
	DATE #1	02/01/23	DATE #2	03/31/23	DATE #3	05/31/23
	AMT DUE	248.32	AMT DUE	227.80	AMT DUE	227.80
***** 6.138-1-49 *****						
19370 Mack Dr						BILL460457
6.138-1-49	260 Seasonal res - WTRFNT		County Taxable	120,000		877.23
Engle David J	Lafargeville 224601	87,500	FD461 Orleans Fire Dist	120,000 TO		101.09
Engle Nancy N	Lake Of The Isles	120,000	HI461 Highway Item No 1	120,000 TO		41.71
9 Southwind Ct	FRNT 50.00 DPTH 92.00		Installment Fee			30.60
Rochester, NY 14626	EAST-0977327 NRTH-1581024					
	DEED BOOK 1302 PG-127					
	FULL MARKET VALUE	127,660				
TOTAL TAX ---						1,020.03**
	DATE #1	02/01/23	DATE #2	03/31/23	DATE #3	05/31/23
	AMT DUE	370.61	AMT DUE	340.01	AMT DUE	340.01
***** 6.138-1-50 *****						
19374 Mack Dr						BILL460458
6.138-1-50	260 Seasonal res - WTRFNT		County Taxable	145,000		1,059.98
Engle Howard M Jr	Lafargeville 224601	108,900	FD461 Orleans Fire Dist	145,000 TO		122.15
Engle Kathi W	ACRES 0.10	145,000	HI461 Highway Item No 1	145,000 TO		50.40
9 Southwind Ct	EAST-0977358 NRTH-1581066		Installment Fee			36.98
Rochester, NY 14626	DEED BOOK 1636 PG-236					
	FULL MARKET VALUE	154,255				
TOTAL TAX ---						1,232.53**
	DATE #1	02/01/23	DATE #2	03/31/23	DATE #3	05/31/23
	AMT DUE	447.83	AMT DUE	410.84	AMT DUE	410.84
***** 6.138-1-51 *****						
19369 Comenale Dr						BILL460459
6.138-1-51	260 Seasonal res - WTRFNT		County Taxable	158,800		1,160.86
Comenale Trustee Robert G	Lafargeville 224601	34,000	FD461 Orleans Fire Dist	158,800 TO		133.78
Comenale Trustee Rose Mary	ACRES 0.30	158,800	HI461 Highway Item No 1	158,800 TO		55.20
9543 Dorothy Dr	EAST-0977210 NRTH-1581131		Installment Fee			40.50
Marcy, NY 13403	DEED BOOK 2019 PG-20625					
	FULL MARKET VALUE	168,936				
TOTAL TAX ---						1,349.84**
	DATE #1	02/01/23	DATE #2	03/31/23	DATE #3	05/31/23
	AMT DUE	490.46	AMT DUE	449.94	AMT DUE	449.94

STATE OF NEW YORK
COUNTY - Jefferson
TOWN - Orleans
SWIS - 224600

2 0 2 3 T O W N T A X R O L L
T A X A B L E SECTION OF THE ROLL - 1
TAX MAP NUMBER SEQUENCE
UNIFORM PERCENT OF VALUE IS 094.00

PAGE 118
VALUATION DATE-JUL 01, 2021
TAXABLE STATUS DATE-MAR 01, 2022

TAX MAP PARCEL NUMBER	PROPERTY LOCATION & CLASS	ASSESSMENT	EXEMPTION CODE	COUNTY	TOWN	TAX AMOUNT
CURRENT OWNERS NAME	SCHOOL DISTRICT	LAND	TAX DESCRIPTION			
CURRENT OWNERS ADDRESS	PARCEL SIZE/GRID COORD	TOTAL	SPECIAL DISTRICTS			
***** 6.138-1-52 *****						
19373	Comenale Dr					BILL460460
6.138-1-52	260 Seasonal res - WTRFNT		County Taxable	100,000		731.02
Comenale Trustee Robert G	Lafargeville 224601	55,400	FD461 Orleans Fire Dist	100,000 TO		84.24
Comenale Trustee Rose Mary	ACRES 0.15	100,000	HI461 Highway Item No 1	100,000 TO		34.76
9543 Dorothy Dr	EAST-0977401 NRTH-1581127		Installment Fee			25.50
Marcy, NY 13403	DEED BOOK 2019 PG-20625					
	FULL MARKET VALUE	106,383				
TOTAL TAX ---						850.02**
	DATE #1	02/01/23	DATE #2	03/31/23	DATE #3	05/31/23
	AMT DUE	308.84	AMT DUE	283.34	AMT DUE	283.34
***** 6.138-1-53 *****						
19407	Comenale Dr					BILL460461
6.138-1-53	270 Mfg housing		County Taxable	118,000		862.61
Sutton Gregory G	Lafargeville 224601	91,400	FD461 Orleans Fire Dist	118,000 TO		99.41
Sutton Denise M	Wellesley Island	118,000	HI461 Highway Item No 1	118,000 TO		41.02
5024 Dewey Ave	ACRES 0.20		Installment Fee			30.09
Rochester, NY 14612	EAST-0977476 NRTH-1581138					
	DEED BOOK 2013 PG-7197					
	FULL MARKET VALUE	125,532				
TOTAL TAX ---						1,003.04**
	DATE #1	02/01/23	DATE #2	03/31/23	DATE #3	05/31/23
	AMT DUE	364.45	AMT DUE	334.34	AMT DUE	334.34
***** 6.138-1-54 *****						
19409	Holt Dr					BILL460462
6.138-1-54	260 Seasonal res - WTRFNT		County Taxable	70,000		511.72
Burgmeier Liv Trust Paul H	Lafargeville 224601	42,000	FD461 Orleans Fire Dist	70,000 TO		58.97
Burgmeier Trste Paul H	Lake Of The Isles	70,000	HI461 Highway Item No 1	70,000 TO		24.33
5781 Williamson Pkwy	ACRES 0.30		Installment Fee			17.85
Cicero, NY 13039	EAST-0977520 NRTH-1581212					
	DEED BOOK 2008 PG-1192					
	FULL MARKET VALUE	74,468				
TOTAL TAX ---						595.02**
	DATE #1	02/01/23	DATE #2	03/31/23	DATE #3	05/31/23
	AMT DUE	216.19	AMT DUE	198.34	AMT DUE	198.34
***** 6.138-1-55 *****						
19421	Holt Dr					BILL460463
6.138-1-55	260 Seasonal res - WTRFNT		County Taxable	107,300		784.39
Baird Barbara	Lafargeville 224601	39,100	FD461 Orleans Fire Dist	107,300 TO		90.39
212 Crestwood Blvd	Lake Of The Isles	107,300	HI461 Highway Item No 1	107,300 TO		37.30
Rochester, NY 14624	ACRES 0.30		Installment Fee			27.36
	EAST-0977594 NRTH-1581229					
	DEED BOOK 1505 PG-195					
	FULL MARKET VALUE	114,149				
TOTAL TAX ---						912.08**
	DATE #1	02/01/23	DATE #2	03/31/23	DATE #3	05/31/23
	AMT DUE	331.40	AMT DUE	304.02	AMT DUE	304.02

STATE OF NEW YORK
COUNTY - Jefferson
TOWN - Orleans
SWIS - 224600

2 0 2 3 T O W N T A X R O L L
T A X A B L E SECTION OF THE ROLL - 1
TAX MAP NUMBER SEQUENCE
UNIFORM PERCENT OF VALUE IS 094.00

PAGE 119
VALUATION DATE-JUL 01, 2021
TAXABLE STATUS DATE-MAR 01, 2022

TAX MAP PARCEL NUMBER	PROPERTY LOCATION & CLASS	ASSESSMENT	EXEMPTION CODE	COUNTY	TOWN	TAX AMOUNT
CURRENT OWNERS NAME	SCHOOL DISTRICT	LAND	TAX DESCRIPTION			
CURRENT OWNERS ADDRESS	PARCEL SIZE/GRID COORD	TOTAL	SPECIAL DISTRICTS			
***** 12.12-1-1 *****						
42207/223	Rainbow St W					BILL460464
12.12-1-1	583 Resort cmplx		County Taxable	12755,400		93,244.92
Thousand Island Park Corp	Lafargeville 224601	10100,000	FD461 Orleans Fire Dist	12755,400	TO	10,745.65
T I Park, NY 13692	T I Park Land And Roads	12755,400	HI461 Highway Item No 1	10523,205	TO	3,657.94
	Misc Structures		Installment Fee			3,229.46
	ACRES 270.80					
	EAST-0965897 NRTH-1563342					
	FULL MARKET VALUE	13569,574				
TOTAL TAX ---						107,648.51**
	DATE #1	02/01/23	DATE #2	03/31/23	DATE #3	05/31/23
	AMT DUE	39,112.31	AMT DUE	35,882.83	AMT DUE	35,882.83
***** 12.12-1-1.-0001 *****						
42009	Rainbow St W					BILL460465
12.12-1-1.-0001	260 Seasonal res - WFASOC		County Taxable	166,000		1,213.50
Bouradow Mary Louise	Lafargeville 224601	0	FD461 Orleans Fire Dist	166,000	TO	139.84
Mattison Anne Marie	T I Park Lot 1	166,000	HI461 Highway Item No 1	166,000	TO	57.70
c/o John J & Louise A Cahill	Lf Est JJ & LA Cahill		Installment Fee			42.33
17 Griffin Ave	FULL MARKET VALUE	176,596				
Londonderry, NH 03053						
TOTAL TAX ---						1,411.04**
	DATE #1	02/01/23	DATE #2	03/31/23	DATE #3	05/31/23
	AMT DUE	512.69	AMT DUE	470.34	AMT DUE	470.34
***** 12.12-1-1.-0002 *****						
42017	Rainbow St W					BILL460466
12.12-1-1.-0002	210 1 Family Res - WFASOC		County Taxable	369,500		2,701.13
Taylor Nellie	Lafargeville 224601	0	FD461 Orleans Fire Dist	369,500	TO	311.28
French Thomas	Lot 2 & p/o 3	369,500	HI461 Highway Item No 1	369,500	TO	128.44
PO Box 1083	FULL MARKET VALUE	393,085	Installment Fee			94.23
Thousand Islands ParkNY 13692						
TOTAL TAX ---						3,140.85**
	DATE #1	02/01/23	DATE #2	03/31/23	DATE #3	05/31/23
	AMT DUE	1,141.18	AMT DUE	1,046.95	AMT DUE	1,046.95
***** 12.12-1-1.-0003 *****						
42029	Rainbow St W					BILL460467
12.12-1-1.-0003	210 1 Family Res - ASSOC		County Taxable	142,100		1,038.78
Duffy Claire Gefell	Lafargeville 224601	0	FD461 Orleans Fire Dist	142,100	TO	119.71
52 Albany St #3	Lot 4 & p/o 3	142,100	HI461 Highway Item No 1	142,100	TO	49.39
Cazenovia, NY 13035	BANK 550		Installment Fee			36.24
	DEED BOOK 2019 PG-9441					
	FULL MARKET VALUE	151,170				
TOTAL TAX ---						1,207.88**
	DATE #1	02/01/23	DATE #2	03/31/23	DATE #3	05/31/23
	AMT DUE	438.88	AMT DUE	402.62	AMT DUE	402.62

STATE OF NEW YORK
COUNTY - Jefferson
TOWN - Orleans
SWIS - 224600

2 0 2 3 T O W N T A X R O L L
T A X A B L E SECTION OF THE ROLL - 1
TAX MAP NUMBER SEQUENCE
UNIFORM PERCENT OF VALUE IS 094.00

PAGE 120
VALUATION DATE-JUL 01, 2021
TAXABLE STATUS DATE-MAR 01, 2022

TAX MAP PARCEL NUMBER PROPERTY LOCATION & CLASS ASSESSMENT EXEMPTION CODE-----COUNTY-----TOWN-----
CURRENT OWNERS NAME SCHOOL DISTRICT LAND TAX DESCRIPTION TAXABLE VALUE
CURRENT OWNERS ADDRESS PARCEL SIZE/GRID COORD TOTAL SPECIAL DISTRICTS TAX AMOUNT
***** 12.12-1-1.-0005 *****
42041 Rainbow St W 260 Seasonal res - ASSOC County Taxable 201,800 BILL460468
12.12-1-1.-0005 Wesley Joseph Lafargeville 224601 0 FD461 Orleans Fire Dist 201,800 TO 170.00
Guadagnino Ellen Rooney Wesley T I Park Lot 5 201,800 HI461 Highway Item No 1 201,800 TO 70.15
185 Long Pond Rd FULL MARKET VALUE 214,681 Installment Fee 51.46
Rochester, NY 14612

PRIOR OWNER ON 3/01/2022
Wesley Leo L

TOTAL TAX --- 1,715.35**
DATE #1 02/01/23 DATE #2 03/31/23 DATE #3 05/31/23
AMT DUE 623.25 AMT DUE 571.78 AMT DUE 571.78

***** 12.12-1-1.-0006 *****
42829 Island Ave 260 Seasonal res - ASSOC County Taxable 170,000 BILL460469
12.12-1-1.-0006 Souhrada Trustee Kimberlee J Lafargeville 224601 0 FD461 Orleans Fire Dist 170,000 TO 143.21
Souhrada Trustee Wane O T I Park Lot 6 170,000 HI461 Highway Item No 1 170,000 TO 59.09
16037 110th St FULL MARKET VALUE 180,851 Installment Fee 43.35
LeRoy, MN 55951

TOTAL TAX --- 1,445.04**
DATE #1 02/01/23 DATE #2 03/31/23 DATE #3 05/31/23
AMT DUE 525.03 AMT DUE 481.68 AMT DUE 481.68

***** 12.12-1-1.-0007 *****
42049 Rainbow St W 260 Seasonal res - ASSOC County Taxable 390,000 BILL460470
12.12-1-1.-0007 Reynolds Charles F III Lafargeville 224601 0 FD461 Orleans Fire Dist 390,000 TO 328.55
Trste Personal Resid Trst Cottage 390,000 HI461 Highway Item No 1 390,000 TO 135.57
26 Drake Ln T I Park Installment Fee 99.45
Scarborough, ME 04074 FULL MARKET VALUE 414,894

TOTAL TAX --- 3,315.11**
DATE #1 02/01/23 DATE #2 03/31/23 DATE #3 05/31/23
AMT DUE 1,204.50 AMT DUE 1,105.03 AMT DUE 1,105.03

***** 12.12-1-1.-0009 *****
42046 Rainbow St W 260 Seasonal res - WFASOC County Taxable 160,000 BILL460471
12.12-1-1.-0009 Poulsen Richard Lafargeville 224601 0 FD461 Orleans Fire Dist 160,000 TO 134.79
Poulsen Betsy T I Park Lot 9 160,000 HI461 Highway Item No 1 160,000 TO 55.62
1247 Fairway 7 FULL MARKET VALUE 170,213 Installment Fee 40.80
Macedon, NY 14502

TOTAL TAX --- 1,360.05**
DATE #1 02/01/23 DATE #2 03/31/23 DATE #3 05/31/23
AMT DUE 494.15 AMT DUE 453.35 AMT DUE 453.35

STATE OF NEW YORK
COUNTY - Jefferson
TOWN - Orleans
SWIS - 224600

2 0 2 3 T O W N T A X R O L L
T A X A B L E SECTION OF THE ROLL - 1
TAX MAP NUMBER SEQUENCE
UNIFORM PERCENT OF VALUE IS 094.00

PAGE 121
VALUATION DATE-JUL 01, 2021
TAXABLE STATUS DATE-MAR 01, 2022

TAX MAP PARCEL NUMBER PROPERTY LOCATION & CLASS ASSESSMENT EXEMPTION CODE-----COUNTY-----TOWN-----
CURRENT OWNERS NAME SCHOOL DISTRICT LAND TAX DESCRIPTION TAXABLE VALUE
CURRENT OWNERS ADDRESS PARCEL SIZE/GRID COORD TOTAL SPECIAL DISTRICTS TAX AMOUNT

***** 12.12-1-1.-0010 *****
42030 Rainbow St W
12.12-1-1.-0010 260 Seasonal res - WFASOC County Taxable 160,000 BILL460472
Gefell Trust Margaret Lafargeville 224601 0 FD461 Orleans Fire Dist 160,000 TO 134.79
Attn: Joan Donovan T I Park Lots 10 & 11 160,000 HI461 Highway Item No 1 160,000 TO 55.62
106 Williams St FULL MARKET VALUE 170,213 Installment Fee 40.80
Groton, NY 13073

PRIOR OWNER ON 3/01/2022
Gefell Trust Margaret

TOTAL TAX --- 1,360.05**
DATE #1 02/01/23 DATE #2 03/31/23 DATE #3 05/31/23
AMT DUE 494.15 AMT DUE 453.35 AMT DUE 453.35

***** 12.12-1-1.-0015 *****
17017 Dominion St
12.12-1-1.-0015 260 Seasonal res - WFASOC County Taxable 344,900 BILL460473
Phear Trust Robert C Lafargeville 224601 0 FD461 Orleans Fire Dist 344,900 TO 290.56
320 Stevens St Unit A2 T I Park Lot 15 344,900 HI461 Highway Item No 1 344,900 TO 119.89
Hyannis, MA 02601-5126 FULL MARKET VALUE 366,915 Installment Fee 87.95

TOTAL TAX --- 2,931.75**
DATE #1 02/01/23 DATE #2 03/31/23 DATE #3 05/31/23
AMT DUE 1,065.20 AMT DUE 977.25 AMT DUE 977.25

***** 12.12-1-1.-0016 *****
42769 Island Ave
12.12-1-1.-0016 260 Seasonal res - WFASOC County Taxable 225,000 BILL460474
Wild Ryan T Lafargeville 224601 0 School Relevy 2,186.31
Wild Justin A T I Park Lot 13 225,000 FD461 Orleans Fire Dist 225,000 TO 189.55
323 Kirkwood Rd & Lot 16 HI461 Highway Item No 1 225,000 TO 78.21
Millersville, MD 21108 FULL MARKET VALUE 239,362 US990 Unpaid Sewer 132.00 MT 132.00
Installment Fee 126.93

TOTAL TAX --- 4,230.87**
DATE #1 02/01/23 DATE #2 03/31/23 DATE #3 05/31/23
AMT DUE 1,537.22 AMT DUE 1,410.29 AMT DUE 1,410.29

***** 12.12-1-1.-0017 *****
42751 Island Ave
12.12-1-1.-0017 260 Seasonal res - WFASOC County Taxable 167,000 BILL460475
Gridley Living Trust Lafargeville 224601 0 FD461 Orleans Fire Dist 167,000 TO 140.69
c/o Mary Ellen Hagen T I Park Lot 17 167,000 HI461 Highway Item No 1 167,000 TO 58.05
309 Boston Post Rd FULL MARKET VALUE 177,660 Installment Fee 42.59
Easy Lyme, CT 06333

TOTAL TAX --- 1,419.55**
DATE #1 02/01/23 DATE #2 03/31/23 DATE #3 05/31/23
AMT DUE 515.78 AMT DUE 473.18 AMT DUE 473.18

STATE OF NEW YORK
COUNTY - Jefferson
TOWN - Orleans
SWIS - 224600

2023 TOWN TAX ROLL
TAXABLE SECTION OF THE ROLL - 1
TAX MAP NUMBER SEQUENCE
UNIFORM PERCENT OF VALUE IS 094.00

PAGE 122
VALUATION DATE-JUL 01, 2021
TAXABLE STATUS DATE-MAR 01, 2022

TAX MAP PARCEL NUMBER	PROPERTY LOCATION & CLASS	ASSESSMENT	EXEMPTION CODE	COUNTY	TOWN	TAX AMOUNT
CURRENT OWNERS NAME	SCHOOL DISTRICT	LAND	TAX DESCRIPTION			
CURRENT OWNERS ADDRESS	PARCEL SIZE/GRID COORD	TOTAL	SPECIAL DISTRICTS			
***** 12.12-1-1.-0018 *****						
17003	Coast Ave					BILL460476
12.12-1-1.-0018	260 Seasonal res - WFASOC		County Taxable	304,000		2,222.31
Hagen Mary Ellen	Lafargeville 224601	0	FD461 Orleans Fire Dist	304,000 TO		256.10
309 Boston Post Rd	T I Park Lot 18	304,000	HI461 Highway Item No 1	304,000 TO		105.67
East Lyme, CT 06333	FULL MARKET VALUE	323,404	Installment Fee			77.52
			TOTAL TAX ---			2,584.08**
			DATE #1 02/01/23	DATE #2 03/31/23	DATE #3 05/31/23	
			AMT DUE 938.88	AMT DUE 861.36	AMT DUE 861.36	
***** 12.12-1-1.-0019 *****						
17007	Coast Ave W					BILL460477
12.12-1-1.-0019	260 Seasonal res - WFASOC		County Taxable	261,000		1,907.97
17007 Coast Avenue West LLC	Lafargeville 224601	0	FD461 Orleans Fire Dist	261,000 TO		219.88
#776	T I Park Lot 19	261,000	HI461 Highway Item No 1	261,000 TO		90.73
1000 Us Hwy 1 North	& Lot 21		Installment Fee			66.56
Jupiter, FL 33477	FULL MARKET VALUE	277,660				
			TOTAL TAX ---			2,218.58**
			DATE #1 02/01/23	DATE #2 03/31/23	DATE #3 05/31/23	
			AMT DUE 806.10	AMT DUE 739.52	AMT DUE 739.52	
***** 12.12-1-1.-0022 *****						
17011	Coast Ave					BILL460478
12.12-1-1.-0022	260 Seasonal res - WFASOC		County Taxable	170,000		1,242.74
Tuke Trust Robert D	Lafargeville 224601	0	FD461 Orleans Fire Dist	170,000 TO		143.21
Tuke Trust Susan C	T I Park Lot 22	170,000	HI461 Highway Item No 1	170,000 TO		59.09
3708 Wimbledon Rd	FULL MARKET VALUE	180,851	Installment Fee			43.35
Nashville, TN 37215						
			TOTAL TAX ---			1,445.04**
			DATE #1 02/01/23	DATE #2 03/31/23	DATE #3 05/31/23	
			AMT DUE 525.03	AMT DUE 481.68	AMT DUE 481.68	
***** 12.12-1-1.-0023 *****						
	Coast Ave W					BILL460479
12.12-1-1.-0023	210 1 Family Res - WFASOC		County Taxable	0.00		0.00
Greene Andrew	Lafargeville 224601	0	FD461 Orleans Fire Dist	0 TO		
PO Box 289	Lot 23	0	HI461 Highway Item No 1	0 TO		
Wellesley Island, NY 13640	DEED BOOK 2022 PG-2889					
	FULL MARKET VALUE	0				
PRIOR OWNER ON 3/01/2022						
Greene Andrew						
			TOTAL TAX ---			0.00**

STATE OF NEW YORK
COUNTY - Jefferson
TOWN - Orleans
SWIS - 224600

2 0 2 3 T O W N T A X R O L L
T A X A B L E SECTION OF THE ROLL - 1
TAX MAP NUMBER SEQUENCE
UNIFORM PERCENT OF VALUE IS 094.00

PAGE 123
VALUATION DATE-JUL 01, 2021
TAXABLE STATUS DATE-MAR 01, 2022

TAX MAP PARCEL NUMBER	PROPERTY LOCATION & CLASS	ASSESSMENT	EXEMPTION CODE	COUNTY	TOWN	TAX AMOUNT
CURRENT OWNERS NAME	SCHOOL DISTRICT	LAND	TAX DESCRIPTION			
CURRENT OWNERS ADDRESS	PARCEL SIZE/GRID COORD	TOTAL	SPECIAL DISTRICTS			
***** 12.12-1-1.-0025 *****						
12.12-1-1.-0025	42729 Island Ave					BILL460480
Labuzeta Angelo	260 Seasonal res - WFASOC		County Taxable	187,000		1,367.01
PO Box 18201	Lafargeville 224601	0	FD461 Orleans Fire Dist	187,000 TO		157.54
Rochester, NY 14618	T I Park Lot 25	187,000	HI461 Highway Item No 1	187,000 TO		65.00
	FULL MARKET VALUE	198,936	US990 Unpaid Sewer	528.00 MT		528.00
			Installment Fee			63.53
			TOTAL TAX ---			2,117.55**
			DATE #1 02/01/23	DATE #2 03/31/23	DATE #3 05/31/23	05/31/23
			AMT DUE 769.38	AMT DUE 705.85	AMT DUE 705.85	705.85
***** 12.12-1-1.-0026 *****						
12.12-1-1.-0026	17019 Coast Ave					BILL460481
Greene Richard D	210 1 Family Res - WFASOC		VET WAR CT 41121	11,280	11,280	
PO Box 21	Lafargeville 224601	0	County Taxable	279,720		2,044.82
Fineview, NY 13640-0021	T I Park Lot 26	291,000	FD461 Orleans Fire Dist	291,000 TO		245.15
	FULL MARKET VALUE	309,574	HI461 Highway Item No 1	291,000 TO		101.15
			Installment Fee			71.73
			TOTAL TAX ---			2,391.12**
			DATE #1 02/01/23	DATE #2 03/31/23	DATE #3 05/31/23	05/31/23
			AMT DUE 868.77	AMT DUE 797.04	AMT DUE 797.04	797.04
***** 12.12-1-1.-0027 *****						
12.12-1-1.-0027	17023 Coast Ave					BILL460482
Thompson Bradley W	260 Seasonal res - WFASOC		County Taxable	418,000		3,055.68
Thompson Amy P	Lafargeville 224601	0	FD461 Orleans Fire Dist	418,000 TO		352.14
406 Pembroke Rd	Lot 27	418,000	HI461 Highway Item No 1	418,000 TO		145.30
Bala Cynwyd, PA 19004	BANK 250		Installment Fee			106.59
	DEED BOOK 2019 PG-11573					
	FULL MARKET VALUE	444,681				
			TOTAL TAX ---			3,553.12**
			DATE #1 02/01/23	DATE #2 03/31/23	DATE #3 05/31/23	05/31/23
			AMT DUE 1,290.97	AMT DUE 1,184.37	AMT DUE 1,184.37	1,184.37
***** 12.12-1-1.-0028 *****						
12.12-1-1.-0028	17027 Coast Ave					BILL460483
Helmer Thomas F	260 Seasonal res - WFASOC		County Taxable	232,200		1,697.44
Sinn Janet F	Lafargeville 224601	0	FD461 Orleans Fire Dist	232,200 TO		195.61
Charles Sinn	T I Park Lot 28	232,200	HI461 Highway Item No 1	232,200 TO		80.71
4490 Limestone Dr	FULL MARKET VALUE	247,021	Installment Fee			59.21
Manlius, NY 13104						
			TOTAL TAX ---			1,973.76**
			DATE #1 02/01/23	DATE #2 03/31/23	DATE #3 05/31/23	05/31/23
			AMT DUE 717.13	AMT DUE 657.92	AMT DUE 657.92	657.92

STATE OF NEW YORK
COUNTY - Jefferson
TOWN - Orleans
SWIS - 224600

2 0 2 3 T O W N T A X R O L L
T A X A B L E SECTION OF THE ROLL - 1
TAX MAP NUMBER SEQUENCE
UNIFORM PERCENT OF VALUE IS 094.00

PAGE 124
VALUATION DATE-JUL 01, 2021
TAXABLE STATUS DATE-MAR 01, 2022

TAX MAP PARCEL NUMBER	PROPERTY LOCATION & CLASS	ASSESSMENT	EXEMPTION CODE	COUNTY	TOWN	TAX AMOUNT
CURRENT OWNERS NAME	SCHOOL DISTRICT	LAND	TAX DESCRIPTION			
CURRENT OWNERS ADDRESS	PARCEL SIZE/GRID COORD	TOTAL	SPECIAL DISTRICTS			
***** 12.12-1-1.-0029 *****						
17031 Coast Ave						BILL460484
12.12-1-1.-0029	260 Seasonal res - WFASOC		County Taxable	380,000		2,777.89
Mcnaughton John	Lafargeville 224601	0	FD461 Orleans Fire Dist	380,000 TO		320.13
c/o John F. McNaughton Jr	T I Park Lot 29	380,000	HI461 Highway Item No 1	380,000 TO		132.09
1112 Salido Ave	FULL MARKET VALUE	404,255	Installment Fee			96.90
The Villages, FL 32159						
TOTAL TAX --- 3,230.11**						
	DATE #1	02/01/23	DATE #2	03/31/23	DATE #3	05/31/23
	AMT DUE	1,173.61	AMT DUE	1,076.70	AMT DUE	1,076.70
***** 12.12-1-1.-0030 *****						
17035 Coast Ave						BILL460485
12.12-1-1.-0030	260 Seasonal res - WFASOC		County Taxable	355,300		2,597.33
Bayview NY LLC	Lafargeville 224601	0	FD461 Orleans Fire Dist	355,300 TO		299.32
158 Westway Rd	T I Park Lots 30 & 31	355,300	HI461 Highway Item No 1	355,300 TO		123.50
Southport, CT 06890	DEED BOOK 2013 PG-117		Installment Fee			90.60
	FULL MARKET VALUE	377,979				
TOTAL TAX --- 3,020.15**						
	DATE #1	02/01/23	DATE #2	03/31/23	DATE #3	05/31/23
	AMT DUE	1,097.33	AMT DUE	1,006.71	AMT DUE	1,006.71
***** 12.12-1-1.-0032 *****						
42678 Island Ave						BILL460486
12.12-1-1.-0032	210 1 Family Res - WFASOC		County Taxable	225,000		1,644.80
Turri Joseph	Lafargeville 224601	0	FD461 Orleans Fire Dist	225,000 TO		189.55
Turri Susan	T I Pk Lot 32	225,000	HI461 Highway Item No 1	225,000 TO		78.21
21 Evergreen Ln	FULL MARKET VALUE	239,362	Installment Fee			57.38
Rochester, NY 14618						
TOTAL TAX --- 1,912.56**						
	DATE #1	02/01/23	DATE #2	03/31/23	DATE #3	05/31/23
	AMT DUE	694.90	AMT DUE	637.52	AMT DUE	637.52
***** 12.12-1-1.-0036 *****						
17043 Coast Ave						BILL460487
12.12-1-1.-0036	260 Seasonal res - WFASOC		County Taxable	440,700		3,221.62
Gruppe Edwin B	Lafargeville 224601	0	FD461 Orleans Fire Dist	440,700 TO		371.26
Gates Frances G	T I Park Lots 36 & 37	440,700	HI461 Highway Item No 1	440,700 TO		153.19
4533 Lincklaen Rd	FULL MARKET VALUE	468,830	Installment Fee			112.38
Cazenovia, NY 13035						
TOTAL TAX --- 3,746.07**						
	DATE #1	02/01/23	DATE #2	03/31/23	DATE #3	05/31/23
	AMT DUE	1,361.07	AMT DUE	1,248.69	AMT DUE	1,248.69

STATE OF NEW YORK
COUNTY - Jefferson
TOWN - Orleans
SWIS - 224600

2 0 2 3 T O W N T A X R O L L
T A X A B L E SECTION OF THE ROLL - 1
TAX MAP NUMBER SEQUENCE
UNIFORM PERCENT OF VALUE IS 094.00

PAGE 125
VALUATION DATE-JUL 01, 2021
TAXABLE STATUS DATE-MAR 01, 2022

TAX MAP PARCEL NUMBER	PROPERTY LOCATION & CLASS	ASSESSMENT	EXEMPTION CODE	COUNTY	TOWN	TAX AMOUNT
CURRENT OWNERS NAME	SCHOOL DISTRICT	LAND	TAX DESCRIPTION			
CURRENT OWNERS ADDRESS	PARCEL SIZE/GRID COORD	TOTAL	SPECIAL DISTRICTS			
***** 12.12-1-1.-0039 *****						
17055	Coast Ave					BILL460488
12.12-1-1.-0039	210 1 Family Res - WFASOC		County Taxable	366,000		2,675.54
Kassouf Thomas L	Lafargeville 224601	0	FD461 Orleans Fire Dist	366,000 TO		308.33
806 W Grand Ave	T I Park Lot 39	366,000	HI461 Highway Item No 1	366,000 TO		127.22
Port Washington, WI 53074	FULL MARKET VALUE	389,362	Installment Fee			93.33
			TOTAL TAX ---			3,111.09**
			DATE #1 02/01/23	DATE #2 03/31/23	DATE #3 05/31/23	
			AMT DUE 1,130.36	AMT DUE 1,037.03	AMT DUE 1,037.03	
***** 12.12-1-1.-0040 *****						
17063	Coast Ave					BILL460489
12.12-1-1.-0040	260 Seasonal res - WFASOC		County Taxable	400,000		2,924.09
Hilsinger Jeanne	Lafargeville 224601	0	FD461 Orleans Fire Dist	400,000 TO		336.98
Loewenguth Peter	T I Park Lot 40 41	400,000	HI461 Highway Item No 1	400,000 TO		139.04
1302 South St	FULL MARKET VALUE	425,532	Installment Fee			102.00
Needham, MA 02492			TOTAL TAX ---			3,400.11**
			DATE #1 02/01/23	DATE #2 03/31/23	DATE #3 05/31/23	
			AMT DUE 1,235.37	AMT DUE 1,133.37	AMT DUE 1,133.37	
***** 12.12-1-1.-0042 *****						
17083	Eden St					BILL460490
12.12-1-1.-0042	260 Seasonal res - WFASOC		County Taxable	150,000		1,096.53
Casciani Trustee Susan	Lafargeville 224601	0	FD461 Orleans Fire Dist	150,000 TO		126.37
Casciani Trustee Thomas P	T I Park Lot 42	150,000	HI461 Highway Item No 1	150,000 TO		52.14
107 Fairfield Dr	BANK 250		Installment Fee			38.25
Catonsville, MD 21228	DEED BOOK 2021 PG-14167					
	FULL MARKET VALUE	159,574	TOTAL TAX ---			1,275.04**
			DATE #1 02/01/23	DATE #2 03/31/23	DATE #3 05/31/23	
			AMT DUE 463.27	AMT DUE 425.01	AMT DUE 425.01	
***** 12.12-1-1.-0043 *****						
42681	Headland Ave					BILL460491
12.12-1-1.-0043	260 Seasonal res - WFASOC		County Taxable	275,000		2,010.31
Sugeno Ruth	Lafargeville 224601	0	FD461 Orleans Fire Dist	275,000 TO		231.67
Sugeno Frank	T I Park Lot 43	275,000	HI461 Highway Item No 1	275,000 TO		95.59
19 Hagerty Ln	FULL MARKET VALUE	292,553	Installment Fee			70.13
Cranbury, NJ 08512			TOTAL TAX ---			2,337.57**
			DATE #1 02/01/23	DATE #2 03/31/23	DATE #3 05/31/23	
			AMT DUE 849.32	AMT DUE 779.19	AMT DUE 779.19	

STATE OF NEW YORK
COUNTY - Jefferson
TOWN - Orleans
SWIS - 224600

2 0 2 3 T O W N T A X R O L L
T A X A B L E SECTION OF THE ROLL - 1
TAX MAP NUMBER SEQUENCE
UNIFORM PERCENT OF VALUE IS 094.00

PAGE 126
VALUATION DATE-JUL 01, 2021
TAXABLE STATUS DATE-MAR 01, 2022

TAX MAP PARCEL NUMBER	PROPERTY LOCATION & CLASS	ASSESSMENT	EXEMPTION CODE	COUNTY	TOWN	TAX AMOUNT
CURRENT OWNERS NAME	SCHOOL DISTRICT	LAND	TAX DESCRIPTION			
CURRENT OWNERS ADDRESS	PARCEL SIZE/GRID COORD	TOTAL	SPECIAL DISTRICTS			
***** 12.12-1-1.-0045 *****						
42680	Ontario Ave					BILL460492
12.12-1-1.-0045	260 Seasonal res - WFASOC		County Taxable	226,200		1,653.57
Mcgrath Margaret	Lafargeville 224601	0	FD461 Orleans Fire Dist	226,200 TO		190.56
10 Glen Morris St	T I Park Lot 45	226,200	HI461 Highway Item No 1	226,200 TO		78.63
Toronto Ontario, Canada	FULL MARKET VALUE	240,638	Installment Fee			57.68
M5S1J1						
TOTAL TAX ---						1,922.76**
	DATE #1	02/01/23	DATE #2	03/31/23	DATE #3	05/31/23
	AMT DUE	698.60	AMT DUE	640.92	AMT DUE	640.92
***** 12.12-1-1.-0046 *****						
42672	Ontario Ave					BILL460493
12.12-1-1.-0046	260 Seasonal res - WFASOC		County Taxable	212,500		1,553.42
Hinrichsen As Trustee Nicolai	Lafargeville 224601	0	FD461 Orleans Fire Dist	212,500 TO		179.02
Hinrichsen As Trustee Ethna	T I Park Lot 46	212,500	HI461 Highway Item No 1	212,500 TO		73.87
201 Ridgedale Rd	Hinrichsen Family Trust		Installment Fee			54.19
Ithaca, NY 14850	FULL MARKET VALUE	226,064				
TOTAL TAX ---						1,806.31**
	DATE #1	02/01/23	DATE #2	03/31/23	DATE #3	05/31/23
	AMT DUE	656.30	AMT DUE	602.10	AMT DUE	602.10
***** 12.12-1-1.-0047 *****						
42671	Headland Ave					BILL460494
12.12-1-1.-0047	260 Seasonal res - WFASOC		County Taxable	122,000		891.85
Muraco John	Lafargeville 224601	0	FD461 Orleans Fire Dist	122,000 TO		102.78
Muraco Laura	Lot 47 & 1/3 of Lot 44	122,000	HI461 Highway Item No 1	122,000 TO		42.41
316 Beaver Run Rd	DEED BOOK 2021 PG-1063		Installment Fee			31.11
Ottsville, PA 18942	FULL MARKET VALUE	129,787				
TOTAL TAX ---						1,037.04**
	DATE #1	02/01/23	DATE #2	03/31/23	DATE #3	05/31/23
	AMT DUE	376.79	AMT DUE	345.68	AMT DUE	345.68
***** 12.12-1-1.-0048 *****						
42661	Headland Ave					BILL460495
12.12-1-1.-0048	260 Seasonal res - WFASOC		County Taxable	163,500		1,195.22
Schreiber Richard	Lafargeville 224601	0	FD461 Orleans Fire Dist	163,500 TO		137.74
Fluchere Marion	T I Park Lot 48	163,500	HI461 Highway Item No 1	163,500 TO		56.83
301 Robinson Rd	DEED BOOK 2013 PG-15850		Installment Fee			41.69
Newport, PA 17074	FULL MARKET VALUE	173,936				
TOTAL TAX ---						1,389.79**
	DATE #1	02/01/23	DATE #2	03/31/23	DATE #3	05/31/23
	AMT DUE	504.96	AMT DUE	463.26	AMT DUE	463.26

STATE OF NEW YORK
COUNTY - Jefferson
TOWN - Orleans
SWIS - 224600

2 0 2 3 T O W N T A X R O L L
T A X A B L E SECTION OF THE ROLL - 1
TAX MAP NUMBER SEQUENCE
UNIFORM PERCENT OF VALUE IS 094.00

PAGE 127
VALUATION DATE-JUL 01, 2021
TAXABLE STATUS DATE-MAR 01, 2022

TAX MAP PARCEL NUMBER	PROPERTY LOCATION & CLASS	ASSESSMENT	EXEMPTION CODE	COUNTY	TOWN	TAX AMOUNT
CURRENT OWNERS NAME	SCHOOL DISTRICT	LAND	TAX DESCRIPTION			
CURRENT OWNERS ADDRESS	PARCEL SIZE/GRID COORD	TOTAL	SPECIAL DISTRICTS			
***** 12.12-1-1.-0049 *****						
12.12-1-1.-0049	42662 Ontario Ave					BILL460496
Cleary Robert J	260 Seasonal res - WFASOC		County Taxable	366,750		2,681.03
Cleary Marguerite A	Lafargeville 224601	0	FD461 Orleans Fire Dist	366,750 TO		308.96
116 Stockton St	DEED BOOK 2018 PG-14528	366,750	HI461 Highway Item No 1	366,750 TO		127.48
Princeton, NJ 08540	FULL MARKET VALUE	390,160	Installment Fee			93.52
TOTAL TAX ---						3,117.47**
	DATE #1	02/01/23	DATE #2	03/31/23	DATE #3	05/31/23
	AMT DUE	1,132.69	AMT DUE	1,039.15	AMT DUE	1,039.15
***** 12.12-1-1.-0050 *****						
12.12-1-1.-0050	42650 Ontario Ave					BILL460497
Schongalla Douglas B	260 Seasonal res - WFASOC		County Taxable	353,100		2,581.24
Schongalla Susan R	Lafargeville 224601	0	FD461 Orleans Fire Dist	353,100 TO		297.47
Schongalla Family Irrevoc Trst	T I Park Lot 50 & 53	353,100	HI461 Highway Item No 1	353,100 TO		122.74
42822 St Lawrence Ave Unit 154	FULL MARKET VALUE	375,638	Installment Fee			90.04
Thousand Island Park, NY 13692						
TOTAL TAX ---						3,001.45**
	DATE #1	02/01/23	DATE #2	03/31/23	DATE #3	05/31/23
	AMT DUE	1,090.53	AMT DUE	1,000.48	AMT DUE	1,000.48
***** 12.12-1-1.-0051 *****						
12.12-1-1.-0051	42655 Headland Ave					BILL460498
Moore As Trustee Michael J	260 Seasonal res - WFASOC		County Taxable	250,000		1,827.56
Waldron Moore As Trustee Jenn	Lafargeville 224601	0	FD461 Orleans Fire Dist	250,000 TO		210.61
40 Beaufort Ave	T I Park Lot 51 & 52	250,000	HI461 Highway Item No 1	250,000 TO		86.90
Needham, MA 02492	DEED BOOK 2013 PG-15869		Installment Fee			63.75
	FULL MARKET VALUE	265,957				
TOTAL TAX ---						2,125.07**
	DATE #1	02/01/23	DATE #2	03/31/23	DATE #3	05/31/23
	AMT DUE	772.12	AMT DUE	708.35	AMT DUE	708.35
***** 12.12-1-1.-0054 *****						
12.12-1-1.-0054	42632 Ontario Ave					BILL460499
Kerr Caroline M	260 Seasonal res - WFASOC		County Taxable	278,400		2,035.17
Kerr Margaret	Lafargeville 224601	0	FD461 Orleans Fire Dist	278,400 TO		234.54
c/o Margaret Kerr	T I Pk Lots 54 57	278,400	HI461 Highway Item No 1	278,400 TO		96.77
151 Prospect Ave	DEED BOOK 2013 PG-15284		Installment Fee			70.99
North Kingstown, RI 02852	FULL MARKET VALUE	296,170				
TOTAL TAX ---						2,366.48**
	DATE #1	02/01/23	DATE #2	03/31/23	DATE #3	05/31/23
	AMT DUE	859.83	AMT DUE	788.82	AMT DUE	788.82

STATE OF NEW YORK
COUNTY - Jefferson
TOWN - Orleans
SWIS - 224600

2 0 2 3 T O W N T A X R O L L
T A X A B L E SECTION OF THE ROLL - 1
TAX MAP NUMBER SEQUENCE
UNIFORM PERCENT OF VALUE IS 094.00

PAGE 128
VALUATION DATE-JUL 01, 2021
TAXABLE STATUS DATE-MAR 01, 2022

TAX MAP PARCEL NUMBER	PROPERTY LOCATION & CLASS	ASSESSMENT	EXEMPTION CODE	COUNTY	TOWN	TAX AMOUNT
CURRENT OWNERS NAME	SCHOOL DISTRICT	LAND	TAX DESCRIPTION			
CURRENT OWNERS ADDRESS	PARCEL SIZE/GRID COORD	TOTAL	SPECIAL DISTRICTS			
***** 12.12-1-1.-0055 *****						
42641	Headland Ave					BILL460500
12.12-1-1.-0055	260 Seasonal res - WFASOC		County Taxable	249,600		1,824.63
Cook Robert Irwin	Lafargeville 224601	0	FD461 Orleans Fire Dist	249,600 TO		210.27
Cook Deborah M	Lot 55	249,600	HI461 Highway Item No 1	249,600 TO		86.76
155 Sunrise Dr Apt 2B	FULL MARKET VALUE	265,532	Installment Fee			63.65
Key Biscayne, FL 33149						
TOTAL TAX ---						2,121.66**
	DATE #1	02/01/23	DATE #2	03/31/23	DATE #3	05/31/23
	AMT DUE	770.87	AMT DUE	707.22	AMT DUE	707.22
***** 12.12-1-1.-0056 *****						
42633	Headland Ave					BILL460501
12.12-1-1.-0056	260 Seasonal res - WFASOC		County Taxable	284,000		2,076.11
Rulison Paul	Lafargeville 224601	0	FD461 Orleans Fire Dist	284,000 TO		239.25
3035 Birchton Rd	Ti Park Lot 56	284,000	HI461 Highway Item No 1	284,000 TO		98.72
Balston Spa, NY 12020	FULL MARKET VALUE	302,128	Installment Fee			72.42
TOTAL TAX ---						2,414.08**
	DATE #1	02/01/23	DATE #2	03/31/23	DATE #3	05/31/23
	AMT DUE	877.12	AMT DUE	804.69	AMT DUE	804.69
***** 12.12-1-1.-0058 *****						
17095	Coast Ave					BILL460502
12.12-1-1.-0058	260 Seasonal res - WFASOC		County Taxable	450,000		3,289.60
Crenshaw Margaret	Lafargeville 224601	0	FD461 Orleans Fire Dist	450,000 TO		379.10
321 E Capital St SE	T I Park Lot 58	450,000	HI461 Highway Item No 1	450,000 TO		156.42
Washington, DC 20003	FULL MARKET VALUE	478,723	Installment Fee			114.75
TOTAL TAX ---						3,825.12**
	DATE #1	02/01/23	DATE #2	03/31/23	DATE #3	05/31/23
	AMT DUE	1,389.79	AMT DUE	1,275.04	AMT DUE	1,275.04
***** 12.12-1-1.-0061 *****						
42682	Headland Ave					BILL460503
12.12-1-1.-0061	260 Seasonal res - WFASOC		County Taxable	239,500		1,750.80
Boland Deborah	Lafargeville 224601	0	FD461 Orleans Fire Dist	239,500 TO		201.76
308 Hurlburt Rd	Lot 61	239,500	HI461 Highway Item No 1	239,500 TO		83.25
Syracuse, NY 13224	FULL MARKET VALUE	254,787	Installment Fee			61.07
TOTAL TAX ---						2,035.81**
	DATE #1	02/01/23	DATE #2	03/31/23	DATE #3	05/31/23
	AMT DUE	739.68	AMT DUE	678.60	AMT DUE	678.60
***** 12.12-1-1.-0062 *****						
17142	Eden St					BILL460504
12.12-1-1.-0062	260 Seasonal res - WFASOC		County Taxable	300,000		2,193.07
62 Outlook LLC	Lafargeville 224601	0	FD461 Orleans Fire Dist	300,000 TO		252.73
c/o Heidi Flynn	T I Park Lot 62	300,000	HI461 Highway Item No 1	300,000 TO		104.28
910 Park Ave Apt 4N	DEED BOOK 2018 PG-6660		Installment Fee			76.50
New York, NY 10075	FULL MARKET VALUE	319,149				
TOTAL TAX ---						2,550.08**
	DATE #1	02/01/23	DATE #2	03/31/23	DATE #3	05/31/23
	AMT DUE	926.54	AMT DUE	850.02	AMT DUE	850.02

PRIOR OWNER ON 3/01/2022
62 Outlook LLC

STATE OF NEW YORK
 COUNTY - Jefferson
 TOWN - Orleans
 SWIS - 224600

2 0 2 3 T O W N T A X R O L L
 T A X A B L E SECTION OF THE ROLL - 1
 TAX MAP NUMBER SEQUENCE
 UNIFORM PERCENT OF VALUE IS 094.00

PAGE 129
 VALUATION DATE-JUL 01, 2021
 TAXABLE STATUS DATE-MAR 01, 2022

TAX MAP PARCEL NUMBER	PROPERTY LOCATION & CLASS	ASSESSMENT	EXEMPTION CODE	COUNTY	TOWN	TAX AMOUNT
CURRENT OWNERS NAME	SCHOOL DISTRICT	LAND	TAX DESCRIPTION			
CURRENT OWNERS ADDRESS	PARCEL SIZE/GRID COORD	TOTAL	SPECIAL DISTRICTS			
12.12-1-1.-0064	42676 Headland Ave			12.12-1-1.-0064		BILL460505
Carhart William	260 Seasonal res - WFASOC		County Taxable			1,886.04
Carhart Brenda	Lafargeville 224601	0	FD461 Orleans Fire Dist			217.35
3435 Van Wie Dr E	T I Park Lot 64	258,000	HI461 Highway Item No 1			89.68
Baldwinsville, NY 13027	DEED BOOK 2021 PG-501		Installment Fee			65.79
	FULL MARKET VALUE	274,468				
			TOTAL TAX ---			2,193.07**
			DATE #1 02/01/23	DATE #2 03/31/23	DATE #3 05/31/23	
			AMT DUE 796.82	AMT DUE 731.02	AMT DUE 731.02	
12.12-1-1.-0065	42670 Headland Ave			12.12-1-1.-0065		BILL460506
Deferio Patricia H	260 Seasonal res - WFASOC		County Taxable			1,608.25
106 Birch St	Lafargeville 224601	0	FD461 Orleans Fire Dist			185.34
Liverpool, NY 13088	T I Park Lot 65	220,000	HI461 Highway Item No 1			76.47
	BANK 810		Installment Fee			56.10
	FULL MARKET VALUE	234,043				
			TOTAL TAX ---			1,870.06**
			DATE #1 02/01/23	DATE #2 03/31/23	DATE #3 05/31/23	
			AMT DUE 679.46	AMT DUE 623.35	AMT DUE 623.35	
12.12-1-1.-0066	42669 Outlook Ave			12.12-1-1.-0066		BILL460507
Jones Mary B	260 Seasonal res - WFASOC		County Taxable			1,248.59
c/o Michael Jones	Lafargeville 224601	0	School Relevy			1,659.64
PO Box 551	T I Park 3 Lots	170,800	FD461 Orleans Fire Dist			143.89
Flemington, NJ 08822	FULL MARKET VALUE	181,702	HI461 Highway Item No 1			59.37
			US990 Unpaid Sewer			528.00
			Installment Fee			109.18
			TOTAL TAX ---			3,639.49**
			DATE #1 02/01/23	DATE #2 03/31/23	DATE #3 05/31/23	
			AMT DUE 1,322.35	AMT DUE 1,213.16	AMT DUE 1,213.16	
12.12-1-1.-0068	42660 Headland Ave			12.12-1-1.-0068		BILL460508
Fluchere Marion	260 Seasonal res - WFASOC		County Taxable			1,242.74
301 Robinson Rd	Lafargeville 224601	0	FD461 Orleans Fire Dist			143.21
Newport, PA 17074	T I Park Lot 68	170,000	HI461 Highway Item No 1			59.09
	& Lot 69		Installment Fee			43.35
	FULL MARKET VALUE	180,851				
			TOTAL TAX ---			1,445.04**
			DATE #1 02/01/23	DATE #2 03/31/23	DATE #3 05/31/23	
			AMT DUE 525.03	AMT DUE 481.68	AMT DUE 481.68	

STATE OF NEW YORK
COUNTY - Jefferson
TOWN - Orleans
SWIS - 224600

2023 TOWN TAX ROLL
TAXABLE SECTION OF THE ROLL - 1
TAX MAP NUMBER SEQUENCE
UNIFORM PERCENT OF VALUE IS 094.00

PAGE 130
VALUATION DATE-JUL 01, 2021
TAXABLE STATUS DATE-MAR 01, 2022

TAX MAP PARCEL NUMBER	PROPERTY LOCATION & CLASS	ASSESSMENT	EXEMPTION CODE	COUNTY	TOWN	TAX AMOUNT
CURRENT OWNERS NAME	SCHOOL DISTRICT	LAND	TAX DESCRIPTION			
CURRENT OWNERS ADDRESS	PARCEL SIZE/GRID COORD	TOTAL	SPECIAL DISTRICTS			
***** 12.12-1-1.-0069 *****						
42642	Headland Ave					BILL460509
12.12-1-1.-0069	260 Seasonal res - WFASOC		County Taxable	387,000		2,829.06
Jelinski, Trustee Lynn Woodard	Lafargeville 224601	0	FD461 Orleans Fire Dist	387,000 TO		326.02
4506 Whitehall Cv	Lots 72 73 75	387,000	HI461 Highway Item No 1	387,000 TO		134.52
Austin, TX 78730	73 Headland Ave Trust		Installment Fee			98.69
	FULL MARKET VALUE	411,702				
TOTAL TAX --- 3,289.60**						
	DATE #1	02/01/23	DATE #2	03/31/23	DATE #3	05/31/23
	AMT DUE	1,195.23	AMT DUE	1,096.53	AMT DUE	1,096.53
***** 12.12-1-1.-0071 *****						
42649	Outlook Ave					BILL460510
12.12-1-1.-0071	260 Seasonal res - WFASOC		County Taxable	282,000		2,061.49
Lake David R	Lafargeville 224601	0	FD461 Orleans Fire Dist	282,000 TO		237.57
Lake Sara W	TI Park Lot 71 & Lot 91	282,000	HI461 Highway Item No 1	282,000 TO		98.03
3419 W Ridge Cir SW	DEED BOOK 2018 PG-4335		Installment Fee			71.91
Roanoke, VA 24014	FULL MARKET VALUE	300,000				
TOTAL TAX --- 2,397.09**						
	DATE #1	02/01/23	DATE #2	03/31/23	DATE #3	05/31/23
	AMT DUE	870.94	AMT DUE	799.03	AMT DUE	799.03
***** 12.12-1-1.-0074 *****						
42641	Outlook Ave					BILL460511
12.12-1-1.-0074	260 Seasonal res - WFASOC		County Taxable	262,000		1,915.28
Mallette David	Lafargeville 224601	0	FD461 Orleans Fire Dist	262,000 TO		220.72
Stubbee Melinda	T I Park Lot 74	262,000	HI461 Highway Item No 1	262,000 TO		91.07
1804 Cole Mill Rd	DEED BOOK 2009 PG-15452		Installment Fee			66.81
Durham, NC 27712	FULL MARKET VALUE	278,723				
TOTAL TAX --- 2,227.07**						
	DATE #1	02/01/23	DATE #2	03/31/23	DATE #3	05/31/23
	AMT DUE	809.18	AMT DUE	742.35	AMT DUE	742.35
***** 12.12-1-1.-0076 *****						
17121	Coast Ave					BILL460512
12.12-1-1.-0076	260 Seasonal res - WFASOC		County Taxable	275,700		2,015.43
Hatton Kevin	Lafargeville 224601	0	FD461 Orleans Fire Dist	275,700 TO		232.26
Hatton Lorena M	T I Park Lot 76	275,700	HI461 Highway Item No 1	275,700 TO		95.84
Stoke Park Farm Cottage	FULL MARKET VALUE	293,298	Installment Fee			70.31
London Rd						
Guildford, Surrey, United King						
GU11XJ						
TOTAL TAX --- 2,343.53**						
	DATE #1	02/01/23	DATE #2	03/31/23	DATE #3	05/31/23
	AMT DUE	851.50	AMT DUE	781.17	AMT DUE	781.17

PRIOR OWNER ON 3/01/2022
Hatton Kevin

STATE OF NEW YORK
COUNTY - Jefferson
TOWN - Orleans
SWIS - 224600

2 0 2 3 T O W N T A X R O L L
T A X A B L E SECTION OF THE ROLL - 1
TAX MAP NUMBER SEQUENCE
UNIFORM PERCENT OF VALUE IS 094.00

PAGE 131
VALUATION DATE-JUL 01, 2021
TAXABLE STATUS DATE-MAR 01, 2022

TAX MAP PARCEL NUMBER	PROPERTY LOCATION & CLASS	ASSESSMENT	EXEMPTION CODE	COUNTY	TOWN	TAX AMOUNT
CURRENT OWNERS NAME	SCHOOL DISTRICT	LAND	TAX DESCRIPTION			
CURRENT OWNERS ADDRESS	PARCEL SIZE/GRID COORD	TOTAL	SPECIAL DISTRICTS			
***** 12.12-1-1.-0077 *****						
17129	Coast Ave					BILL460513
12.12-1-1.-0077	260 Seasonal res - WFASOC		County Taxable	367,400		2,685.78
Benoit Nicole	Lafargeville 224601	0	FD461 Orleans Fire Dist	367,400 TO		309.51
225 Castlebar Rd	T I Park Lot 77	367,400	HI461 Highway Item No 1	367,400 TO		127.71
Rochester, NY 14610	DEED BOOK 2022 PG-3171		Installment Fee			93.69
	FULL MARKET VALUE	390,851				
TOTAL TAX ---						3,123.00**
	DATE #1	02/01/23	DATE #2	03/31/23	DATE #3	05/31/23
	AMT DUE	1,134.69	AMT DUE	1,041.00	AMT DUE	1,041.00
***** 12.12-1-1.-0078 *****						
17137	Coast Ave					BILL460514
12.12-1-1.-0078	260 Seasonal res - WFASOC		County Taxable	385,000		2,814.44
Turri Louis	Lafargeville 224601	0	FD461 Orleans Fire Dist	385,000 TO		324.34
76 State St Apt 203	T I Park Lot 78	385,000	HI461 Highway Item No 1	385,000 TO		133.83
Seneca Falls, NY 13148	FULL MARKET VALUE	409,574	Installment Fee			98.18
TOTAL TAX ---						3,272.61**
	DATE #1	02/01/23	DATE #2	03/31/23	DATE #3	05/31/23
	AMT DUE	1,189.05	AMT DUE	1,090.87	AMT DUE	1,090.87
***** 12.12-1-1.-0079 *****						
17145	Coast Ave					BILL460515
12.12-1-1.-0079	260 Seasonal res - WFASOC		County Taxable	323,200		2,362.67
Fearon Zoe Ann	Lafargeville 224601	0	FD461 Orleans Fire Dist	323,200 TO		272.28
1195 Pinehurst Rd	T I Pk Lot 79	323,200	HI461 Highway Item No 1	323,200 TO		112.35
Staunton, VA 24401	FULL MARKET VALUE	343,830	Installment Fee			82.42
TOTAL TAX ---						2,747.30**
	DATE #1	02/01/23	DATE #2	03/31/23	DATE #3	05/31/23
	AMT DUE	998.20	AMT DUE	915.76	AMT DUE	915.76
***** 12.12-1-1.-0080 *****						
42684	Outlook Ave					BILL460516
12.12-1-1.-0080	260 Seasonal res - WFASOC		County Taxable	200,000		1,462.05
Delgado Jane Ellen	Lafargeville 224601	0	FD461 Orleans Fire Dist	200,000 TO		168.49
Finelli Nancy	T I Pk Lots 80	200,000	HI461 Highway Item No 1	200,000 TO		69.52
12625 Terrymill Dr	DEED BOOK 2013 PG-18220		Installment Fee			51.00
Herndon, VA 20170	FULL MARKET VALUE	212,766				
TOTAL TAX ---						1,700.06**
	DATE #1	02/01/23	DATE #2	03/31/23	DATE #3	05/31/23
	AMT DUE	617.70	AMT DUE	566.68	AMT DUE	566.68
***** 12.12-1-1.-0081 *****						
42683	Star Ave					BILL460517
12.12-1-1.-0081	260 Seasonal res - WFASOC		County Taxable	253,000		1,849.49
Girardet Trustee Wayne E	Lafargeville 224601	0	FD461 Orleans Fire Dist	253,000 TO		213.14
Girardet Trustee Cynthia J	T I Park Lot 81	253,000	HI461 Highway Item No 1	253,000 TO		87.94
8136 37th Ave Cir W	DEED BOOK 2012 PG-18760		Installment Fee			64.52
Bradenton, FL 34209	FULL MARKET VALUE	269,149				
TOTAL TAX ---						2,150.57**
	DATE #1	02/01/23	DATE #2	03/31/23	DATE #3	05/31/23
	AMT DUE	781.39	AMT DUE	716.85	AMT DUE	716.85

STATE OF NEW YORK
COUNTY - Jefferson
TOWN - Orleans
SWIS - 224600

2 0 2 3 T O W N T A X R O L L
T A X A B L E SECTION OF THE ROLL - 1
TAX MAP NUMBER SEQUENCE
UNIFORM PERCENT OF VALUE IS 094.00

PAGE 132
VALUATION DATE-JUL 01, 2021
TAXABLE STATUS DATE-MAR 01, 2022

TAX MAP PARCEL NUMBER	PROPERTY LOCATION & CLASS	ASSESSMENT	EXEMPTION CODE	COUNTY	TOWN	TAX AMOUNT
CURRENT OWNERS NAME	SCHOOL DISTRICT	LAND	TAX DESCRIPTION			
CURRENT OWNERS ADDRESS	PARCEL SIZE/GRID COORD	TOTAL	SPECIAL DISTRICTS			
***** 12.12-1-1.-0083 *****						
42676 Outlook Ave						BILL460518
12.12-1-1.-0083	260 Seasonal res - WFASOC		County Taxable	150,300		1,098.73
Dick Jennifer	Lafargeville 224601	0	FD461 Orleans Fire Dist	150,300 TO		126.62
30 Kimberly Dr	T I Park Lot 83	150,300	HI461 Highway Item No 1	150,300 TO		52.25
Dryden, NY 13053	FULL MARKET VALUE	159,894	Installment Fee			38.33
			TOTAL TAX ---			1,277.60**
			DATE #1 02/01/23	DATE #2 03/31/23	DATE #3 05/31/23	
			AMT DUE 464.21	AMT DUE 425.86	AMT DUE 425.86	
***** 12.12-1-1.-0084 *****						
42670 Outlook Ave						BILL460519
12.12-1-1.-0084	260 Seasonal res - WFASOC		County Taxable	142,000		1,038.05
Powers Jonathan	Lafargeville 224601	0	FD461 Orleans Fire Dist	142,000 TO		119.63
25 Turtle Rock Ct	T I Park Lot 84	142,000	HI461 Highway Item No 1	142,000 TO		49.36
Tiburon, CA 94920	FULL MARKET VALUE	151,064	Installment Fee			36.21
			TOTAL TAX ---			1,207.04**
			DATE #1 02/01/23	DATE #2 03/31/23	DATE #3 05/31/23	
			AMT DUE 438.57	AMT DUE 402.34	AMT DUE 402.34	
***** 12.12-1-1.-0085 *****						
42669 Star Ave						BILL460520
12.12-1-1.-0085	260 Seasonal res - WFASOC		County Taxable	240,000		1,754.46
Brown Judy	Lafargeville 224601	0	FD461 Orleans Fire Dist	240,000 TO		202.19
136 Tradd St	T I Park Lot 85	240,000	HI461 Highway Item No 1	240,000 TO		83.43
Charleston, SC 29401	FULL MARKET VALUE	255,319	Installment Fee			61.20
			TOTAL TAX ---			2,040.08**
			DATE #1 02/01/23	DATE #2 03/31/23	DATE #3 05/31/23	
			AMT DUE 741.24	AMT DUE 680.02	AMT DUE 680.02	
***** 12.12-1-1.-0086 *****						
42661 Star Ave						BILL460521
12.12-1-1.-0086	260 Seasonal res - WFASOC		County Taxable	260,000		1,900.66
Bajjalaly Nora	Lafargeville 224601	0	FD461 Orleans Fire Dist	260,000 TO		219.03
414 Harris Dr	T I Pk Lot 86	260,000	HI461 Highway Item No 1	260,000 TO		90.38
Watertown, NY 13601	FULL MARKET VALUE	276,596	Installment Fee			66.30
			TOTAL TAX ---			2,210.07**
			DATE #1 02/01/23	DATE #2 03/31/23	DATE #3 05/31/23	
			AMT DUE 802.99	AMT DUE 736.69	AMT DUE 736.69	

STATE OF NEW YORK
COUNTY - Jefferson
TOWN - Orleans
SWIS - 224600

2 0 2 3 T O W N T A X R O L L
T A X A B L E SECTION OF THE ROLL - 1
TAX MAP NUMBER SEQUENCE
UNIFORM PERCENT OF VALUE IS 094.00

PAGE 133
VALUATION DATE-JUL 01, 2021
TAXABLE STATUS DATE-MAR 01, 2022

TAX MAP PARCEL NUMBER	PROPERTY LOCATION & CLASS	ASSESSMENT	EXEMPTION CODE	COUNTY	TOWN	TAX AMOUNT
CURRENT OWNERS NAME	SCHOOL DISTRICT	LAND	TAX DESCRIPTION			
CURRENT OWNERS ADDRESS	PARCEL SIZE/GRID COORD	TOTAL	SPECIAL DISTRICTS			
***** 12.12-1-1.-0087 *****						
42658	Outlook Ave			12.12-1-1.	0087	BILL460522
12.12-1-1.-0087	260 Seasonal res - WFASOC		County Taxable			1,862.65
Shaikh Mahtab J	Lafargeville 224601	0	School Relevy			2,475.87
Shaikh Marilyn J	T I Park 87 & 88	254,800	FD461 Orleans Fire Dist	254,800	TO	214.65
42658 Outlook Ave	FULL MARKET VALUE	271,064	HI461 Highway Item No 1	254,800	TO	88.57
Thousand Island Park, NY 13692			US990 Unpaid Sewer	264.00	MT	264.00
			Installment Fee			147.17
			TOTAL TAX ---			4,905.74**
			DATE #1 02/01/23	DATE #2 03/31/23	DATE #3 05/31/23	
			AMT DUE 1,782.43	AMT DUE 1,635.24	AMT DUE 1,635.24	
***** 12.12-1-1.-0089 *****						
42650	Outlook Ave			12.12-1-1.	0089	BILL460523
12.12-1-1.-0089	260 Seasonal res - WFASOC		County Taxable			1,802.70
Green Jeffrey R	Lafargeville 224601	0	FD461 Orleans Fire Dist	246,600	TO	207.75
Green Dorene	T I Park Lot 89	246,600	HI461 Highway Item No 1	246,600	TO	85.72
9C Medway Rd	FULL MARKET VALUE	262,340	Installment Fee			62.89
Milford, MA 01757			TOTAL TAX ---			2,096.17**
			DATE #1 02/01/23	DATE #2 03/31/23	DATE #3 05/31/23	
			AMT DUE 761.62	AMT DUE 698.72	AMT DUE 698.72	
***** 12.12-1-1.-0093 *****						
17157	Coast Ave			12.12-1-1.	0093	BILL460524
12.12-1-1.-0093	260 Seasonal res - WFASOC		County Taxable			2,674.08
Keane Daniel M	Lafargeville 224601	0	FD461 Orleans Fire Dist	365,800	TO	308.16
Keane Janet W	T I Park Lot 92 & 1/2 93	365,800	HI461 Highway Item No 1	365,800	TO	127.15
5902 Hammock Isles Cir	BANK 810		Installment Fee			93.28
Naples, FL 34119	FULL MARKET VALUE	389,149	TOTAL TAX ---			3,109.39**
			DATE #1 02/01/23	DATE #2 03/31/23	DATE #3 05/31/23	
			AMT DUE 1,129.75	AMT DUE 1,036.46	AMT DUE 1,036.46	
***** 12.12-1-1.-0094 *****						
17163	Coast Ave			12.12-1-1.	0094	BILL460525
12.12-1-1.-0094	260 Seasonal res - WFASOC		County Taxable			3,435.81
McDonald Jos	Lafargeville 224601	0	School Relevy			2,999.86
McDonald Anne	T I Park Lots 94 & 93	470,000	FD461 Orleans Fire Dist	470,000	TO	395.95
6652 E Soaring Eagle Way	FULL MARKET VALUE	500,000	HI461 Highway Item No 1	470,000	TO	163.38
Scottsdale, AZ 85262			Installment Fee			209.85
			TOTAL TAX ---			6,995.00**
			DATE #1 02/01/23	DATE #2 03/31/23	DATE #3 05/31/23	
			AMT DUE 2,541.53	AMT DUE 2,331.66	AMT DUE 2,331.66	

STATE OF NEW YORK
COUNTY - Jefferson
TOWN - Orleans
SWIS - 224600

2 0 2 3 T O W N T A X R O L L
T A X A B L E SECTION OF THE ROLL - 1
TAX MAP NUMBER SEQUENCE
UNIFORM PERCENT OF VALUE IS 094.00

PAGE 134
VALUATION DATE-JUL 01, 2021
TAXABLE STATUS DATE-MAR 01, 2022

TAX MAP PARCEL NUMBER	PROPERTY LOCATION & CLASS	ASSESSMENT	EXEMPTION CODE	COUNTY	TOWN	TAX AMOUNT
CURRENT OWNERS NAME	SCHOOL DISTRICT	LAND	TAX DESCRIPTION			
CURRENT OWNERS ADDRESS	PARCEL SIZE/GRID COORD	TOTAL	SPECIAL DISTRICTS			
***** 12.12-1-1.-0095 *****						
42729	Union Ave					BILL460526
12.12-1-1.-0095	260 Seasonal res - WFASOC		County Taxable	222,000		1,622.87
Kendall Revocable Trust Jonath	Lafargeville 224601	0	FD461 Orleans Fire Dist	222,000	TO	187.02
2308 N 186th St	T I Park Lot 95	222,000	HI461 Highway Item No 1	222,000	TO	77.17
Elkhorn, NE 68022	DEED BOOK 2012 PG-2320		Installment Fee			56.61
	FULL MARKET VALUE	236,170				
TOTAL TAX ---						1,887.06**
	DATE #1	02/01/23	DATE #2	03/31/23	DATE #3	05/31/23
	AMT DUE	685.63	AMT DUE	629.02	AMT DUE	629.02
***** 12.12-1-1.-0096 *****						
42719	Union Ave					BILL460527
12.12-1-1.-0096	260 Seasonal res - WFASOC		County Taxable	205,000		1,498.60
Blue Cottage LLC	Lafargeville 224601	0	FD461 Orleans Fire Dist	205,000	TO	172.70
44484 Russell Dr	T I Park Lot 96	205,000	HI461 Highway Item No 1	205,000	TO	71.26
PO Box 402	FULL MARKET VALUE	218,085	Installment Fee			52.28
Wellesley Island, NY 13640						
TOTAL TAX ---						1,742.56**
	DATE #1	02/01/23	DATE #2	03/31/23	DATE #3	05/31/23
	AMT DUE	633.14	AMT DUE	580.85	AMT DUE	580.85
***** 12.12-1-1.-0097 *****						
42711	Union Ave					BILL460528
12.12-1-1.-0097	260 Seasonal res - WFASOC		County Taxable	238,300		1,742.03
Price Windsor	Lafargeville 224601	0	School Relevy			756.71
27 Fennell St Ste B#303	T I Park Lot 97	238,300	FD461 Orleans Fire Dist	238,300	TO	200.75
Skaneateles, NY 13152	FULL MARKET VALUE	253,511	HI461 Highway Item No 1	238,300	TO	82.83
			Installment Fee			83.47
TOTAL TAX ---						2,782.32**
	DATE #1	02/01/23	DATE #2	03/31/23	DATE #3	05/31/23
	AMT DUE	1,010.91	AMT DUE	927.44	AMT DUE	927.44
***** 12.12-1-1.-0098 *****						
42703	Union Ave					BILL460529
12.12-1-1.-0098	260 Seasonal res - WFASOC		County Taxable	256,800		1,877.27
Andersen Life Interest John Re	Lafargeville 224601	0	FD461 Orleans Fire Dist	256,800	TO	216.34
Anderson John D Jr	T I Park Lot 98	256,800	HI461 Highway Item No 1	256,800	TO	89.27
PO Box 1085	BANK 750		Installment Fee			65.49
Thousand Island Park, NY 13692	FULL MARKET VALUE	273,191				
TOTAL TAX ---						2,182.88**
	DATE #1	02/01/23	DATE #2	03/31/23	DATE #3	05/31/23
	AMT DUE	793.13	AMT DUE	727.62	AMT DUE	727.62

STATE OF NEW YORK
COUNTY - Jefferson
TOWN - Orleans
SWIS - 224600

2 0 2 3 T O W N T A X R O L L
T A X A B L E SECTION OF THE ROLL - 1
TAX MAP NUMBER SEQUENCE
UNIFORM PERCENT OF VALUE IS 094.00

PAGE 135
VALUATION DATE-JUL 01, 2021
TAXABLE STATUS DATE-MAR 01, 2022

TAX MAP PARCEL NUMBER	PROPERTY LOCATION & CLASS	ASSESSMENT	EXEMPTION CODE	COUNTY	TOWN	TAX AMOUNT
CURRENT OWNERS NAME	SCHOOL DISTRICT	LAND	TAX DESCRIPTION			
CURRENT OWNERS ADDRESS	PARCEL SIZE/GRID COORD	TOTAL	SPECIAL DISTRICTS			
***** 12.12-1-1.-0099 *****						
42699	Union Ave					BILL460530
12.12-1-1.-0099	260 Seasonal res - WFASOC		County Taxable	270,000		1,973.76
Buckland William W	Lafargeville 224601	0	School Relevy			2,623.58
Buckland Mary Jo	T I Park Lot 99&100	270,000	FD461 Orleans Fire Dist	270,000 TO		227.46
103 W Cedar St	DEED BOOK 2012 PG-20059		HI461 Highway Item No 1	270,000 TO		93.85
Alexandria, VA 22301	FULL MARKET VALUE	287,234	Installment Fee			147.56
TOTAL TAX ---						4,918.65**
	DATE #1	02/01/23	DATE #2	03/31/23	DATE #3	05/31/23
	AMT DUE	1,787.11	AMT DUE	1,639.55	AMT DUE	1,639.55
***** 12.12-1-1.-0101 *****						
42691	Union Ave					BILL460531
12.12-1-1.-0101	260 Seasonal res - WFASOC		County Taxable	233,500		1,706.94
Mallory Lynne	Lafargeville 224601	0	FD461 Orleans Fire Dist	233,500 TO		196.71
Mallory Diana	T I Park Lot 101	233,500	HI461 Highway Item No 1	233,500 TO		81.17
5244 Shenstone Cir	FULL MARKET VALUE	248,404	Installment Fee			59.54
Virginia Beach, VA 23455						
TOTAL TAX ---						1,984.82**
	DATE #1	02/01/23	DATE #2	03/31/23	DATE #3	05/31/23
	AMT DUE	721.16	AMT DUE	661.60	AMT DUE	661.60
***** 12.12-1-1.-0102 *****						
42708	Star Ave					BILL460532
12.12-1-1.-0102	260 Seasonal res - WFASOC		County Taxable	226,400		1,655.04
Britt Eric	Lafargeville 224601	0	FD461 Orleans Fire Dist	226,400 TO		190.73
Britt Stephanie	Lot 102	226,400	HI461 Highway Item No 1	226,400 TO		78.70
19 Putney Pl	DEED BOOK 2021 PG-423		Installment Fee			57.73
Hilton, NY 14468	FULL MARKET VALUE	240,851				
TOTAL TAX ---						1,924.47**
	DATE #1	02/01/23	DATE #2	03/31/23	DATE #3	05/31/23
	AMT DUE	699.22	AMT DUE	641.49	AMT DUE	641.49
***** 12.12-1-1.-0103 *****						
42698	Star Ave					BILL460533
12.12-1-1.-0103	260 Seasonal res - WFASOC		County Taxable	261,000		1,907.97
Wood Melissa	Lafargeville 224601	0	FD461 Orleans Fire Dist	261,000 TO		219.88
40 Golf Ave	T I Park Lot 103	261,000	HI461 Highway Item No 1	261,000 TO		90.73
Pittsford, NY 14534	DEED BOOK 928 PG-00446		Installment Fee			66.56
	FULL MARKET VALUE	277,660				
TOTAL TAX ---						2,218.58**
	DATE #1	02/01/23	DATE #2	03/31/23	DATE #3	05/31/23
	AMT DUE	806.10	AMT DUE	739.52	AMT DUE	739.52

STATE OF NEW YORK
 COUNTY - Jefferson
 TOWN - Orleans
 SWIS - 224600

2 0 2 3 T O W N T A X R O L L
 T A X A B L E SECTION OF THE ROLL - 1
 TAX MAP NUMBER SEQUENCE
 UNIFORM PERCENT OF VALUE IS 094.00

PAGE 136
 VALUATION DATE-JUL 01, 2021
 TAXABLE STATUS DATE-MAR 01, 2022

TAX MAP PARCEL NUMBER	PROPERTY LOCATION & CLASS	ASSESSMENT	EXEMPTION CODE	COUNTY	TOWN	TAX AMOUNT
CURRENT OWNERS NAME	SCHOOL DISTRICT	LAND	TAX DESCRIPTION			
CURRENT OWNERS ADDRESS	PARCEL SIZE/GRID COORD	TOTAL	SPECIAL DISTRICTS			
***** 12.12-1-1.-0104 *****						
42681 Union Ave						BILL460534
12.12-1-1.-0104	260 Seasonal res - WFASOC		County Taxable	220,000		1,608.25
Pennino Ralph P	Lafargeville 224601	0	FD461 Orleans Fire Dist	220,000 TO		185.34
Pennino Maureen A	T I Park Lot 104	220,000	HI461 Highway Item No 1	220,000 TO		76.47
1632 Cranberry Pond Trl	FULL MARKET VALUE	234,043	Installment Fee			56.10
Victor, NY 14564						
TOTAL TAX ---						1,870.06**
	DATE #1	02/01/23	DATE #2	03/31/23	DATE #3	05/31/23
	AMT DUE	679.46	AMT DUE	623.35	AMT DUE	623.35
***** 12.12-1-1.-0105 *****						
42675 Union Ave						BILL460535
12.12-1-1.-0105	260 Seasonal res - WFASOC		County Taxable	294,000		2,149.21
Brandano John	Lafargeville 224601	0	School Relevy			2,856.77
1189 Hillsboro Mile Apt 13	T I Park Lot 105	294,000	FD461 Orleans Fire Dist	294,000 TO		247.68
Hillsboro Beach, FL 33062	FULL MARKET VALUE	312,766	HI461 Highway Item No 1	294,000 TO		102.20
			Installment Fee			160.68
TOTAL TAX ---						5,355.86**
	DATE #1	02/01/23	DATE #2	03/31/23	DATE #3	05/31/23
	AMT DUE	1,945.98	AMT DUE	1,785.28	AMT DUE	1,785.28
***** 12.12-1-1.-0106 *****						
42688 Star Ave						BILL460536
12.12-1-1.-0106	260 Seasonal res - WFASOC		County Taxable	253,500		1,853.14
Hanyak Living Trust James Jose	Lafargeville 224601	0	FD461 Orleans Fire Dist	253,500 TO		213.56
18 S Delas Palmas St	Lot 106	253,500	HI461 Highway Item No 1	253,500 TO		88.12
Englewood, FL 34223	FULL MARKET VALUE	269,681	Installment Fee			64.64
TOTAL TAX ---						2,154.82**
	DATE #1	02/01/23	DATE #2	03/31/23	DATE #3	05/31/23
	AMT DUE	782.92	AMT DUE	718.27	AMT DUE	718.27
***** 12.12-1-1.-0107 *****						
Star Ave						BILL460537
12.12-1-1.-0107	311 Res vac land		County Taxable	10,000		73.10
Hanyak Living Trust James Jose	Lafargeville 224601	10,000	FD461 Orleans Fire Dist	10,000 TO		8.42
18 S Delas Palmas St	Lot 107	10,000	HI461 Highway Item No 1	10,000 TO		3.48
Englewood, FL 34223	EAST-0965460 NRTH-1562020		Installment Fee			2.55
	FULL MARKET VALUE	10,638				
TOTAL TAX ---						85.00**
	DATE #1	02/01/23	DATE #2	03/31/23	DATE #3	05/31/23
	AMT DUE	30.89	AMT DUE	28.33	AMT DUE	28.33

STATE OF NEW YORK
COUNTY - Jefferson
TOWN - Orleans
SWIS - 224600

2 0 2 3 T O W N T A X R O L L
T A X A B L E SECTION OF THE ROLL - 1
TAX MAP NUMBER SEQUENCE
UNIFORM PERCENT OF VALUE IS 094.00

PAGE 137
VALUATION DATE-JUL 01, 2021
TAXABLE STATUS DATE-MAR 01, 2022

TAX MAP PARCEL NUMBER	PROPERTY LOCATION & CLASS	ASSESSMENT	EXEMPTION CODE	COUNTY	TOWN	TAX AMOUNT
CURRENT OWNERS NAME	SCHOOL DISTRICT	LAND	TAX DESCRIPTION			
CURRENT OWNERS ADDRESS	PARCEL SIZE/GRID COORD	TOTAL	SPECIAL DISTRICTS			
***** 12.12-1-1.-0108 *****						
12.12-1-1.-0108	42669 Union Ave					BILL460538
Osburn Cottage LLC	260 Seasonal res - WFASOC		County Taxable	375,000		2,741.34
11510 Havenner Rd	Lafargeville 224601	0	FD461 Orleans Fire Dist	375,000 TO		315.91
Fairfax Station, VA 22039	T I Park Lot 108	375,000	HI461 Highway Item No 1	375,000 TO		130.35
	FULL MARKET VALUE	398,936	Installment Fee			95.63
			TOTAL TAX ---			3,187.60**
			DATE #1 02/01/23	DATE #2 03/31/23	DATE #3 05/31/23	
			AMT DUE 1,158.17	AMT DUE 1,062.53	AMT DUE 1,062.53	
***** 12.12-1-1.-0111 *****						
12.12-1-1.-0111	17177 Coast Ave					BILL460539
St Lawrence River LLC	260 Seasonal res - WFASOC		County Taxable	590,000		4,313.04
PO Box 23376	Lafargeville 224601	0	School Relevy			5,733.00
Hilton Head Island, SC 29925	T I Park 111 112 113	590,000	FD461 Orleans Fire Dist	590,000 TO		497.04
	W1/2 114		HI461 Highway Item No 1	590,000 TO		205.09
	FULL MARKET VALUE	627,660	Installment Fee			322.45
			TOTAL TAX ---			10,748.17**
			DATE #1 02/01/23	DATE #2 03/31/23	DATE #3 05/31/23	
			AMT DUE 3,905.18	AMT DUE 3,582.72	AMT DUE 3,582.72	
***** 12.12-1-1.-0114 *****						
12.12-1-1.-0114	17183 Coast Ave					BILL460540
Brown Jamin	260 Seasonal res - WFASOC		County Taxable	895,000		6,542.66
100 Windsor Pl	Lafargeville 224601	0	FD461 Orleans Fire Dist	895,000 TO		753.98
Syracuse, NY 13210	T I Park Lots 1/2 114, 11	895,000	HI461 Highway Item No 1	895,000 TO		311.11
	1/2 116		Installment Fee			228.23
	FULL MARKET VALUE	952,128				
PRIOR OWNER ON 3/01/2022			TOTAL TAX ---			7,607.75**
Brown Jamin			DATE #1 02/01/23	DATE #2 03/31/23	DATE #3 05/31/23	
			AMT DUE 2,764.16	AMT DUE 2,535.91	AMT DUE 2,535.91	
***** 12.12-1-1.-0117 *****						
12.12-1-1.-0117	17187 Coast Ave					BILL460541
Bornhurst Preminger Trustee El	260 Seasonal res - WFASOC		County Taxable	550,000		4,020.63
Bornhurst Trustee Kathryn Hele	Lafargeville 224601	0	FD461 Orleans Fire Dist	550,000 TO		463.34
c/o Robert Bornhurst	Lot 117 East 1/2 of Lot 1	550,000	HI461 Highway Item No 1	550,000 TO		191.18
118 Ruskin Ave	FULL MARKET VALUE	585,106	Installment Fee			140.25
Syracuse, NY 13207-1325			TOTAL TAX ---			4,675.15**
			DATE #1 02/01/23	DATE #2 03/31/23	DATE #3 05/31/23	
			AMT DUE 1,698.64	AMT DUE 1,558.38	AMT DUE 1,558.38	

STATE OF NEW YORK
 COUNTY - Jefferson
 TOWN - Orleans
 SWIS - 224600

2 0 2 3 T O W N T A X R O L L
 T A X A B L E SECTION OF THE ROLL - 1
 TAX MAP NUMBER SEQUENCE
 UNIFORM PERCENT OF VALUE IS 094.00

PAGE 138
 VALUATION DATE-JUL 01, 2021
 TAXABLE STATUS DATE-MAR 01, 2022

TAX MAP PARCEL NUMBER	PROPERTY LOCATION & CLASS	ASSESSMENT	EXEMPTION CODE	COUNTY	TOWN	TAX AMOUNT
CURRENT OWNERS NAME	SCHOOL DISTRICT	LAND	TAX DESCRIPTION			
CURRENT OWNERS ADDRESS	PARCEL SIZE/GRID COORD	TOTAL	SPECIAL DISTRICTS			
12.12-1-1.-0119	42759 Ontario Ave			12.12-1-1.-0119		BILL460542
Brown Regan	260 Seasonal res - ASSOC		County Taxable			1,462.05
c/o Stephen Brown	Lafargeville 224601	0	FD461 Orleans Fire Dist			168.49
804 Co Rte 6	T I Park Lot 119	200,000	HI461 Highway Item No 1			69.52
Hammond, NY 13646	FULL MARKET VALUE	212,766	Installment Fee			51.00
TOTAL TAX ---						1,700.06**
DATE #1 02/01/23 DATE #2 03/31/23 DATE #3 05/31/23						
AMT DUE 617.70 AMT DUE 566.68 AMT DUE 566.68						
12.12-1-1.-0120	42751 Ontario Ave			12.12-1-1.-0120		BILL460543
Moore As Trustee Nancy I	260 Seasonal res - ASSOC		County Taxable			1,096.53
5505 Lucia Pl	Lafargeville 224601	0	FD461 Orleans Fire Dist			126.37
Sarasota, FL 34238-6207	T I Park Lot 120 & 123	150,000	HI461 Highway Item No 1			52.14
	N. I. Moore Living Trust		Installment Fee			38.25
	FULL MARKET VALUE	159,574				
TOTAL TAX ---						1,275.04**
DATE #1 02/01/23 DATE #2 03/31/23 DATE #3 05/31/23						
AMT DUE 463.27 AMT DUE 425.01 AMT DUE 425.01						
12.12-1-1.-0121	42750 Island Ave			12.12-1-1.-0121		BILL460544
Moros Daniel A MD	260 Seasonal res - ASSOC		County Taxable			1,155.02
Schongalla Ann M MD	Lafargeville 224601	0	FD461 Orleans Fire Dist			133.11
19 Maple Ave	T I Park 118 & 121 & 122	158,000	HI461 Highway Item No 1			54.92
Larchmont, NY 10538	FULL MARKET VALUE	168,085	Installment Fee			40.29
TOTAL TAX ---						1,343.05**
DATE #1 02/01/23 DATE #2 03/31/23 DATE #3 05/31/23						
AMT DUE 487.98 AMT DUE 447.68 AMT DUE 447.68						
12.12-1-1.-0125	42730 Island Ave			12.12-1-1.-0125		BILL460545
Adams Edward F	260 Seasonal res - ASSOC		County Taxable			1,308.53
Adams Elizabeth K	Lafargeville 224601	0	FD461 Orleans Fire Dist			150.80
6686 Lyceum Ct	Lot 125 & 126	179,000	HI461 Highway Item No 1			62.22
Cincinnati, OH 45230	DEED BOOK 2019 PG-1185		Installment Fee			45.65
	FULL MARKET VALUE	190,426				
TOTAL TAX ---						1,521.55**
DATE #1 02/01/23 DATE #2 03/31/23 DATE #3 05/31/23						
AMT DUE 552.84 AMT DUE 507.18 AMT DUE 507.18						

STATE OF NEW YORK
COUNTY - Jefferson
TOWN - Orleans
SWIS - 224600

2 0 2 3 T O W N T A X R O L L
T A X A B L E SECTION OF THE ROLL - 1
TAX MAP NUMBER SEQUENCE
UNIFORM PERCENT OF VALUE IS 094.00

PAGE 139
VALUATION DATE-JUL 01, 2021
TAXABLE STATUS DATE-MAR 01, 2022

TAX MAP PARCEL NUMBER	PROPERTY LOCATION & CLASS	ASSESSMENT	EXEMPTION CODE	COUNTY	TOWN	TAX AMOUNT
CURRENT OWNERS NAME	SCHOOL DISTRICT	LAND	TAX DESCRIPTION			
CURRENT OWNERS ADDRESS	PARCEL SIZE/GRID COORD	TOTAL	SPECIAL DISTRICTS			
***** 12.12-1-1.-0127 *****						
42721	Ontario Ave					BILL460546
12.12-1-1.-0127	260 Seasonal res - ASSOC		County Taxable	230,000		1,681.35
Pardue Marjorie L	Lafargeville 224601	0	FD461 Orleans Fire Dist	230,000 TO		193.76
Pardue Waymon L	T I Park Lots	230,000	HI461 Highway Item No 1	230,000 TO		79.95
109 Lantana Ct	124, 127, 128, 131		Installment Fee			58.65
Ponte Vedra Beach, FL 32082	FULL MARKET VALUE	244,681				
TOTAL TAX ---						1,955.06**
	DATE #1	02/01/23	DATE #2	03/31/23	DATE #3	05/31/23
	AMT DUE	710.35	AMT DUE	651.68	AMT DUE	651.68
***** 12.12-1-1.-0129 *****						
42720	Island Ave					BILL460547
12.12-1-1.-0129	260 Seasonal res - ASSOC		County Taxable	200,000		1,462.05
Freyer Barbara	Lafargeville 224601	0	FD461 Orleans Fire Dist	200,000 TO		168.49
42720 Island Ave	T I Park Lot 129	200,000	HI461 Highway Item No 1	200,000 TO		69.52
Thousand Island Park, NY 13692	FULL MARKET VALUE	212,766	Installment Fee			51.00
TOTAL TAX ---						1,700.06**
	DATE #1	02/01/23	DATE #2	03/31/23	DATE #3	05/31/23
	AMT DUE	617.70	AMT DUE	566.68	AMT DUE	566.68
***** 12.12-1-1.-0130 *****						
42714	Island Ave					BILL460548
12.12-1-1.-0130	260 Seasonal res - ASSOC		County Taxable	200,000		1,462.05
Turri Joseph A	Lafargeville 224601	0	FD461 Orleans Fire Dist	200,000 TO		168.49
Turri Kathryn C	T I Park Lot 130	200,000	HI461 Highway Item No 1	200,000 TO		69.52
21 Evergreen Ln	DEED BOOK 2021 PG-1906		Installment Fee			51.00
Rochester, NY 14618	FULL MARKET VALUE	212,766				
TOTAL TAX ---						1,700.06**
	DATE #1	02/01/23	DATE #2	03/31/23	DATE #3	05/31/23
	AMT DUE	617.70	AMT DUE	566.68	AMT DUE	566.68
***** 12.12-1-1.-0133 *****						
42708	Island Ave					BILL460549
12.12-1-1.-0133	260 Seasonal res - ASSOC		County Taxable	403,000		2,946.02
Eckart Renate	Lafargeville 224601	0	FD461 Orleans Fire Dist	403,000 TO		339.50
Valley Manor	T I Park Lot 133 & 134	403,000	HI461 Highway Item No 1	403,000 TO		140.09
1570 East Ave Apt 216	FULL MARKET VALUE	428,723	Installment Fee			102.77
Rochester, NY 14610						
TOTAL TAX ---						3,425.61**
	DATE #1	02/01/23	DATE #2	03/31/23	DATE #3	05/31/23
	AMT DUE	1,244.64	AMT DUE	1,141.87	AMT DUE	1,141.87

STATE OF NEW YORK
COUNTY - Jefferson
TOWN - Orleans
SWIS - 224600

2 0 2 3 T O W N T A X R O L L
T A X A B L E SECTION OF THE ROLL - 1
TAX MAP NUMBER SEQUENCE
UNIFORM PERCENT OF VALUE IS 094.00

PAGE 140
VALUATION DATE-JUL 01, 2021
TAXABLE STATUS DATE-MAR 01, 2022

TAX MAP PARCEL NUMBER	PROPERTY LOCATION & CLASS	ASSESSMENT	EXEMPTION CODE	COUNTY	TOWN	TAX AMOUNT
CURRENT OWNERS NAME	SCHOOL DISTRICT	LAND	TAX DESCRIPTION			
CURRENT OWNERS ADDRESS	PARCEL SIZE/GRID COORD	TOTAL	SPECIAL DISTRICTS			
***** 12.12-1-1.-0142 *****						
42731	Headland Ave					BILL460550
12.12-1-1.-0142	260 Seasonal res - ASSOC		County Taxable	297,500		2,174.79
Boland Philip J	Lafargeville 224601	0	School Relevy			2,890.79
Boland Elizabeth L	Lots 141 & 142	297,500	FD461 Orleans Fire Dist	297,500 TO		250.63
36 Priory Dr	FULL MARKET VALUE	316,489	HI461 Highway Item No 1	297,500 TO		103.41
Stillorgan, Dublin, Ireland			US990 Unpaid Sewer	396.00 MT		396.00
			Installment Fee			174.47
			TOTAL TAX ---			5,815.62**
			DATE #1 02/01/23	DATE #2 03/31/23	DATE #3 05/31/23	
			AMT DUE 2,113.01	AMT DUE 1,938.54	AMT DUE 1,938.54	
***** 12.12-1-1.-0144 *****						
42726	Ontario Ave					BILL460551
12.12-1-1.-0144	260 Seasonal res - ASSOC		County Taxable	76,800		561.43
Loop Blaise N	Lafargeville 224601	0	FD461 Orleans Fire Dist	76,800 TO		64.70
3018 Sieveking Rd	Lots 144 & 147B	76,800	HI461 Highway Item No 1	76,800 TO		26.70
New Albany, IN 47150	DEED BOOK 2020 PG-7559		Installment Fee			19.58
	FULL MARKET VALUE	81,702				
			TOTAL TAX ---			652.83**
			DATE #1 02/01/23	DATE #2 03/31/23	DATE #3 05/31/23	
			AMT DUE 237.19	AMT DUE 217.61	AMT DUE 217.61	
***** 12.12-1-1.-0145 *****						
42725	Headland Ave					BILL460552
12.12-1-1.-0145	260 Seasonal res - ASSOC		County Taxable	194,500		1,421.84
Widmaier James	Lafargeville 224601	0	FD461 Orleans Fire Dist	194,500 TO		163.85
334 Westminster Rd	T I Park Lot 145	194,500	HI461 Highway Item No 1	194,500 TO		67.61
Rochester, NY 14607	FULL MARKET VALUE	206,915	Installment Fee			49.60
			TOTAL TAX ---			1,653.30**
			DATE #1 02/01/23	DATE #2 03/31/23	DATE #3 05/31/23	
			AMT DUE 600.70	AMT DUE 551.10	AMT DUE 551.10	
***** 12.12-1-1.-0146 *****						
42719	Headland Ave					BILL460553
12.12-1-1.-0146	260 Seasonal res - ASSOC		County Taxable	179,000		1,308.53
Ryniker Margaret R	Lafargeville 224601	0	FD461 Orleans Fire Dist	179,000 TO		150.80
Hind Abigail R	T I Park Lot 146	179,000	HI461 Highway Item No 1	179,000 TO		62.22
305 Cherry Rd	FULL MARKET VALUE	190,426	Installment Fee			45.65
Syracuse, NY 13219						
			TOTAL TAX ---			1,521.55**
			DATE #1 02/01/23	DATE #2 03/31/23	DATE #3 05/31/23	
			AMT DUE 552.84	AMT DUE 507.18	AMT DUE 507.18	

STATE OF NEW YORK
COUNTY - Jefferson
TOWN - Orleans
SWIS - 224600

2 0 2 3 T O W N T A X R O L L
T A X A B L E SECTION OF THE ROLL - 1
TAX MAP NUMBER SEQUENCE
UNIFORM PERCENT OF VALUE IS 094.00

PAGE 141
VALUATION DATE-JUL 01, 2021
TAXABLE STATUS DATE-MAR 01, 2022

TAX MAP PARCEL NUMBER	PROPERTY LOCATION & CLASS	ASSESSMENT	EXEMPTION CODE	COUNTY	TOWN	TAX AMOUNT
CURRENT OWNERS NAME	SCHOOL DISTRICT	LAND	TAX DESCRIPTION			
CURRENT OWNERS ADDRESS	PARCEL SIZE/GRID COORD	TOTAL	SPECIAL DISTRICTS			
***** 12.12-1-1.-0148 *****						
42716	Ontario Ave					BILL460554
12.12-1-1.-0148	260 Seasonal res - ASSOC		County Taxable	215,000		1,571.70
Finger David	Lafargeville 224601	0	FD461 Orleans Fire Dist	215,000 TO		181.12
Finger Pamela	T I Park Lot 148	215,000	HI461 Highway Item No 1	215,000 TO		74.74
10 Killeen Dr	FULL MARKET VALUE	228,723	Installment Fee			54.83
Fairport, NY 14450						
TOTAL TAX ---						1,827.56**
	DATE #1	02/01/23	DATE #2	03/31/23	DATE #3	05/31/23
	AMT DUE	664.03	AMT DUE	609.18	AMT DUE	609.18
***** 12.12-1-1.-0149 *****						
42711	Headland Ave					BILL460555
12.12-1-1.-0149	260 Seasonal res - ASSOC		County Taxable	148,000		1,081.91
Withers Lloyd	Lafargeville 224601	0	FD461 Orleans Fire Dist	148,000 TO		124.68
Withers Melissa	T I Park Lot 149	148,000	HI461 Highway Item No 1	148,000 TO		51.45
710 Riverside Dr	FULL MARKET VALUE	157,447	Installment Fee			37.74
Clayton, NY 13624						
TOTAL TAX ---						1,258.04**
	DATE #1	02/01/23	DATE #2	03/31/23	DATE #3	05/31/23
	AMT DUE	457.10	AMT DUE	419.34	AMT DUE	419.34
***** 12.12-1-1.-0151 *****						
42700	Ontario Ave					BILL460556
12.12-1-1.-0151	260 Seasonal res - ASSOC		County Taxable	228,000		1,666.73
Garofalo Peter M	Lafargeville 224601	0	FD461 Orleans Fire Dist	228,000 TO		192.08
Garofalo Lesley A	TI Park Lots 151-152	228,000	HI461 Highway Item No 1	228,000 TO		79.25
1906 N Broom St	DEED BOOK 2018 PG-8626		Installment Fee			58.14
Wilmington, DE 19802	FULL MARKET VALUE	242,553				
TOTAL TAX ---						1,938.06**
	DATE #1	02/01/23	DATE #2	03/31/23	DATE #3	05/31/23
	AMT DUE	704.16	AMT DUE	646.02	AMT DUE	646.02
***** 12.12-1-1.-0154 *****						
42757	Outlook Ave					BILL460557
12.12-1-1.-0154	260 Seasonal res - ASSOC		County Taxable	124,000		906.47
Stedem Michael	Lafargeville 224601	0	FD461 Orleans Fire Dist	124,000 TO		104.46
298 East Howze Beach Rd	T I Park Lot 154	124,000	HI461 Highway Item No 1	124,000 TO		43.10
Slidell, LA 70461	FULL MARKET VALUE	131,915	Installment Fee			31.62
TOTAL TAX ---						1,054.03**
	DATE #1	02/01/23	DATE #2	03/31/23	DATE #3	05/31/23
	AMT DUE	382.97	AMT DUE	351.34	AMT DUE	351.34

STATE OF NEW YORK
COUNTY - Jefferson
TOWN - Orleans
SWIS - 224600

2 0 2 3 T O W N T A X R O L L
T A X A B L E SECTION OF THE ROLL - 1
TAX MAP NUMBER SEQUENCE
UNIFORM PERCENT OF VALUE IS 094.00

PAGE 142
VALUATION DATE-JUL 01, 2021
TAXABLE STATUS DATE-MAR 01, 2022

TAX MAP PARCEL NUMBER	PROPERTY LOCATION & CLASS	ASSESSMENT	EXEMPTION CODE	COUNTY	TOWN	TAX AMOUNT
CURRENT OWNERS NAME	SCHOOL DISTRICT	LAND	TAX DESCRIPTION			
CURRENT OWNERS ADDRESS	PARCEL SIZE/GRID COORD	TOTAL	SPECIAL DISTRICTS			
***** 12.12-1-1.-0155 *****						
42751	Outlook Ave					BILL460558
12.12-1-1.-0155	260 Seasonal res - ASSOC		County Taxable	117,400		858.22
Abel Richard	Lafargeville 224601	0	FD461 Orleans Fire Dist	117,400 TO		98.90
Abel Marilyn	T I Park Lot 155	117,400	HI461 Highway Item No 1	117,400 TO		40.81
115 S Arcadian Way	FULL MARKET VALUE	124,894	Installment Fee			29.94
Mooresville, NC 28117						
TOTAL TAX ---						997.93**
	DATE #1	02/01/23	DATE #2	03/31/23	DATE #3	05/31/23
	AMT DUE	362.59	AMT DUE	332.64	AMT DUE	332.64
***** 12.12-1-1.-0156 *****						
42748	Headland Ave					BILL460559
12.12-1-1.-0156	260 Seasonal res - ASSOC		County Taxable	146,000		1,067.29
Goodfellow Cheryl	Lafargeville 224601	0	FD461 Orleans Fire Dist	146,000 TO		123.00
118 Midlake Cir	T I Park Lot 156	146,000	HI461 Highway Item No 1	146,000 TO		50.75
East Syracuse, NY 13057	FULL MARKET VALUE	155,319	Installment Fee			37.23
TOTAL TAX ---						1,241.04**
	DATE #1	02/01/23	DATE #2	03/31/23	DATE #3	05/31/23
	AMT DUE	450.91	AMT DUE	413.68	AMT DUE	413.68
***** 12.12-1-1.-0158 *****						
42741	Outlook Ave					BILL460560
12.12-1-1.-0158	260 Seasonal res - ASSOC		County Taxable	234,600		1,714.98
Parkes Margaret	Lafargeville 224601	0	FD461 Orleans Fire Dist	234,600 TO		197.64
15 Treetop Dr	T I Park Lot 158	234,600	HI461 Highway Item No 1	234,600 TO		81.55
Fairport, NY 14450	FULL MARKET VALUE	249,574	Installment Fee			59.83
TOTAL TAX ---						1,994.17**
	DATE #1	02/01/23	DATE #2	03/31/23	DATE #3	05/31/23
	AMT DUE	724.56	AMT DUE	664.72	AMT DUE	664.72
***** 12.12-1-1.-0159 *****						
42733	Outlook Ave					BILL460561
12.12-1-1.-0159	260 Seasonal res - ASSOC		County Taxable	215,500		1,575.35
Dutfield Stewart A	Lafargeville 224601	0	FD461 Orleans Fire Dist	215,500 TO		181.55
Kerr Jean T	T I Park Lot 159	215,500	HI461 Highway Item No 1	215,500 TO		74.91
162 Hudson Ave	DEED BOOK 2013 PG-8072		Installment Fee			54.95
Delmar, NY 12054	FULL MARKET VALUE	229,255				
TOTAL TAX ---						1,831.81**
	DATE #1	02/01/23	DATE #2	03/31/23	DATE #3	05/31/23
	AMT DUE	665.56	AMT DUE	610.60	AMT DUE	610.60
***** 12.12-1-1.-0160 *****						
42732	Headland Ave					BILL460562
12.12-1-1.-0160	260 Seasonal res - ASSOC		County Taxable	205,000		1,498.60
Tuke Gregory C	Lafargeville 224601	0	FD461 Orleans Fire Dist	205,000 TO		172.70
Tuke Kim L	Wellesley Island	205,000	HI461 Highway Item No 1	205,000 TO		71.26
2043 Lincoln Ct	TI Park Lot 160		Installment Fee			52.28
Wyomissing, PA 19610	FULL MARKET VALUE	218,085				
TOTAL TAX ---						1,742.56**
	DATE #1	02/01/23	DATE #2	03/31/23	DATE #3	05/31/23
	AMT DUE	633.14	AMT DUE	580.85	AMT DUE	580.85

STATE OF NEW YORK
COUNTY - Jefferson
TOWN - Orleans
SWIS - 224600

2 0 2 3 T O W N T A X R O L L
T A X A B L E SECTION OF THE ROLL - 1
TAX MAP NUMBER SEQUENCE
UNIFORM PERCENT OF VALUE IS 094.00

PAGE 143
VALUATION DATE-JUL 01, 2021
TAXABLE STATUS DATE-MAR 01, 2022

TAX MAP PARCEL NUMBER	PROPERTY LOCATION & CLASS	ASSESSMENT	EXEMPTION CODE	COUNTY	TOWN	TAX AMOUNT
CURRENT OWNERS NAME	SCHOOL DISTRICT	LAND	TAX DESCRIPTION			
CURRENT OWNERS ADDRESS	PARCEL SIZE/GRID COORD	TOTAL	SPECIAL DISTRICTS			
***** 12.12-1-1.-0161 *****						
42726	Headland Ave			12.12-1-1.-0161		BILL460563
12.12-1-1.-0161	260 Seasonal res - ASSOC		County Taxable			1,279.29
Coons Timothy C	Lafargeville 224601	0	FD461 Orleans Fire Dist			147.43
Coons Kathleen K	T I Park Lot 161	175,000	HI461 Highway Item No 1			60.83
7011 Winter Hill Ct	DEED BOOK 2008 PG-17743		Installment Fee			44.63
Dayton, OH 45459	FULL MARKET VALUE	186,170				
TOTAL TAX --- 1,487.55**						
	DATE #1	02/01/23	DATE #2	03/31/23	DATE #3	05/31/23
	AMT DUE	540.48	AMT DUE	495.85	AMT DUE	495.85
***** 12.12-1-1.-0162 *****						
42727	Outlook Ave			12.12-1-1.-0162		BILL460564
12.12-1-1.-0162	260 Seasonal res - ASSOC		County Taxable			1,011.74
Mays Randy	Lafargeville 224601	0	FD461 Orleans Fire Dist			116.59
PO Box 514	T I Park Lot 162	138,400	HI461 Highway Item No 1			48.11
Pittsford, NY 14534-0514	FULL MARKET VALUE	147,234	Installment Fee			35.29
TOTAL TAX --- 1,176.44**						
	DATE #1	02/01/23	DATE #2	03/31/23	DATE #3	05/31/23
	AMT DUE	427.45	AMT DUE	392.14	AMT DUE	392.14
***** 12.12-1-1.-0163 *****						
42719	Outlook Ave			12.12-1-1.-0163		BILL460565
12.12-1-1.-0163	260 Seasonal res - ASSOC		County Taxable			1,462.05
DaGata Francis	Lafargeville 224601	0	FD461 Orleans Fire Dist			168.49
215 Dolores Ter S	T I Parklot 163	200,000	HI461 Highway Item No 1			69.52
Syracuse, NY 13212	FULL MARKET VALUE	212,766	Installment Fee			51.00
PRIOR OWNER ON 3/01/2022						
Dagata Francis						
TOTAL TAX --- 1,700.06**						
	DATE #1	02/01/23	DATE #2	03/31/23	DATE #3	05/31/23
	AMT DUE	617.70	AMT DUE	566.68	AMT DUE	566.68
***** 12.12-1-1.-0164 *****						
42718	Headland Ave			12.12-1-1.-0164		BILL460566
12.12-1-1.-0164	260 Seasonal res - ASSOC		County Taxable			1,754.46
Cunningham Reaty Trust	Lafargeville 224601	0	FD461 Orleans Fire Dist			202.19
c/o Patrick Cunningham	T I Park Lots 164 & 165	240,000	HI461 Highway Item No 1			83.43
2247 Ore Creek Ln	FULL MARKET VALUE	255,319	Installment Fee			61.20
Brighton, MI 48114						
TOTAL TAX --- 2,040.08**						
	DATE #1	02/01/23	DATE #2	03/31/23	DATE #3	05/31/23
	AMT DUE	741.24	AMT DUE	680.02	AMT DUE	680.02

STATE OF NEW YORK
 COUNTY - Jefferson
 TOWN - Orleans
 SWIS - 224600

2 0 2 3 T O W N T A X R O L L
 T A X A B L E SECTION OF THE ROLL - 1
 TAX MAP NUMBER SEQUENCE
 UNIFORM PERCENT OF VALUE IS 094.00

PAGE 144
 VALUATION DATE-JUL 01, 2021
 TAXABLE STATUS DATE-MAR 01, 2022

TAX MAP PARCEL NUMBER	PROPERTY LOCATION & CLASS	ASSESSMENT	EXEMPTION CODE	COUNTY	TOWN	TAX AMOUNT
CURRENT OWNERS NAME	SCHOOL DISTRICT	LAND	TAX DESCRIPTION			BILL
CURRENT OWNERS ADDRESS	PARCEL SIZE/GRID COORD	TOTAL	SPECIAL DISTRICTS			
***** 12.12-1-1.-0166 *****						
42711 Outlook Ave				12.12-1-1.-0166	-0166	BILL460567
12.12-1-1.-0166	260 Seasonal res - ASSOC		VET WAR CT 41121	11,280	11,280	
Shortt Francis	Lafargeville 224601	0	County Taxable	167,720		1,226.07
Shortt Jean	T I Park Lot 166	179,000	School Relevy			1,447.92
PO Box 427	FULL MARKET VALUE	190,426	FD461 Orleans Fire Dist	179,000	TO	150.80
Wellesley Island, NY 13640			HI461 Highway Item No 1	179,000	TO	62.22
			US990 Unpaid Sewer	264.00	MT	264.00
			Installment Fee			94.53
			TOTAL TAX ---			3,151.01**
	DATE #1	02/01/23	DATE #2	03/31/23	DATE #3	05/31/23
	AMT DUE	1,144.88	AMT DUE	1,050.33	AMT DUE	1,050.33
***** 12.12-1-1.-0168 *****						
42706 Headland Ave				12.12-1-1.-0168	-0168	BILL460568
12.12-1-1.-0168	260 Seasonal res - ASSOC		County Taxable	145,000		1,059.98
Blauvelt - As Trustee Donald J	Lafargeville 224601	0	FD461 Orleans Fire Dist	145,000	TO	122.15
Blauvelt - As Trustee Linda J	T I Park Lot 168	145,000	HI461 Highway Item No 1	145,000	TO	50.40
788 Park Shore Dr E-13	DEED BOOK 2014 PG-11746		Installment Fee			36.98
Naples, FL 34103	FULL MARKET VALUE	154,255				
			TOTAL TAX ---			1,232.53**
	DATE #1	02/01/23	DATE #2	03/31/23	DATE #3	05/31/23
	AMT DUE	447.83	AMT DUE	410.84	AMT DUE	410.84
***** 12.12-1-1.-0169 *****						
42698 Headland Ave				12.12-1-1.-0169	-0169	BILL460569
12.12-1-1.-0169	260 Seasonal res - ASSOC		County Taxable	130,000		950.33
Suddaby Glenn	Lafargeville 224601	0	FD461 Orleans Fire Dist	130,000	TO	109.52
429 N Franklin St Unit 109	T I Park Lot 169	130,000	HI461 Highway Item No 1	130,000	TO	45.19
Syracuse, NY 13204	FULL MARKET VALUE	138,298	Installment Fee			33.15
			TOTAL TAX ---			1,105.04**
	DATE #1	02/01/23	DATE #2	03/31/23	DATE #3	05/31/23
	AMT DUE	401.51	AMT DUE	368.34	AMT DUE	368.34
***** 12.12-1-1.-0170 *****						
17139 Eden St				12.12-1-1.-0170	-0170	BILL460570
12.12-1-1.-0170	210 1 Family Res		County Taxable	80,000		584.82
Finger James A	Lafargeville 224601	0	FD461 Orleans Fire Dist	80,000	TO	67.40
Finger David B		80,000	HI461 Highway Item No 1	80,000	TO	27.81
PO Box 664	FULL MARKET VALUE	85,106	Installment Fee			20.40
Bridgeport, NY 13030			TOTAL TAX ---			680.03**
	DATE #1	02/01/23	DATE #2	03/31/23	DATE #3	05/31/23
	AMT DUE	247.09	AMT DUE	226.67	AMT DUE	226.67

STATE OF NEW YORK
COUNTY - Jefferson
TOWN - Orleans
SWIS - 224600

2 0 2 3 T O W N T A X R O L L
T A X A B L E SECTION OF THE ROLL - 1
TAX MAP NUMBER SEQUENCE
UNIFORM PERCENT OF VALUE IS 094.00

PAGE 145
VALUATION DATE-JUL 01, 2021
TAXABLE STATUS DATE-MAR 01, 2022

TAX MAP PARCEL NUMBER	PROPERTY LOCATION & CLASS	ASSESSMENT	EXEMPTION CODE	COUNTY	TOWN	TAX AMOUNT
CURRENT OWNERS NAME	SCHOOL DISTRICT	LAND	TAX DESCRIPTION			
CURRENT OWNERS ADDRESS	PARCEL SIZE/GRID COORD	TOTAL	SPECIAL DISTRICTS			
***** 12.12-1-1.-0171 *****						
42754	Outlook Ave					BILL460571
12.12-1-1.-0171	260 Seasonal res - ASSOC		County Taxable	166,500		1,217.15
Clifford Blue House LLC	Lafargeville 224601	0	FD461 Orleans Fire Dist	166,500 TO		140.27
c/o Joseph M Clifford		166,500	HI461 Highway Item No 1	166,500 TO		57.88
3219 Isles of Pines	FULL MARKET VALUE	177,128	Installment Fee			42.46
Baldwinsville, NY 13027						
TOTAL TAX ---						1,415.30**
	DATE #1	02/01/23	DATE #2	03/31/23	DATE #3	05/31/23
	AMT DUE	514.24	AMT DUE	471.76	AMT DUE	471.76
***** 12.12-1-1.-0172 *****						
42757	Star Ave					BILL460572
12.12-1-1.-0172	260 Seasonal res - ASSOC		County Taxable	222,200		1,624.33
Long Nancy	Lafargeville 224601	0	FD461 Orleans Fire Dist	222,200 TO		187.19
Long Charles	T I Park 172 173	222,200	HI461 Highway Item No 1	222,200 TO		77.24
c/o Christine Long	FULL MARKET VALUE	236,383	Installment Fee			56.66
151 Chadbourne Rd						
Rochester, NY 14618						
TOTAL TAX ---						1,888.76**
	DATE #1	02/01/23	DATE #2	03/31/23	DATE #3	05/31/23
	AMT DUE	686.26	AMT DUE	629.58	AMT DUE	629.58
***** 12.12-1-1.-0174 *****						
42748	Outlook Ave					BILL460573
12.12-1-1.-0174	260 Seasonal res - ASSOC		County Taxable	150,000		1,096.53
Zimmerman William	Lafargeville 224601	0	FD461 Orleans Fire Dist	150,000 TO		126.37
Zimmerman Janis	T I Park Lot 174	150,000	HI461 Highway Item No 1	150,000 TO		52.14
1806 Apricot Glen Dr	DEED BOOK 2009 PG-1653		Installment Fee			38.25
Austin, TX 78746	FULL MARKET VALUE	159,574				
TOTAL TAX ---						1,275.04**
	DATE #1	02/01/23	DATE #2	03/31/23	DATE #3	05/31/23
	AMT DUE	463.27	AMT DUE	425.01	AMT DUE	425.01
***** 12.12-1-1.-0175 *****						
42734	Outlook Ave					BILL460574
12.12-1-1.-0175	260 Seasonal res - ASSOC		County Taxable	139,200		1,017.58
Leach David	Lafargeville 224601	0	FD461 Orleans Fire Dist	139,200 TO		117.27
Leach Megan	T I Park 175 & 178	139,200	HI461 Highway Item No 1	139,200 TO		48.39
209 Wellington Rd	DEED BOOK 2012 PG-7902		Installment Fee			35.50
Dewitt, NY 13214	FULL MARKET VALUE	148,085				
TOTAL TAX ---						1,183.24**
	DATE #1	02/01/23	DATE #2	03/31/23	DATE #3	05/31/23
	AMT DUE	429.92	AMT DUE	394.41	AMT DUE	394.41

STATE OF NEW YORK
COUNTY - Jefferson
TOWN - Orleans
SWIS - 224600

2023 TOWN TAX ROLL
TAXABLE SECTION OF THE ROLL - 1
TAX MAP NUMBER SEQUENCE
UNIFORM PERCENT OF VALUE IS 094.00

PAGE 146
VALUATION DATE-JUL 01, 2021
TAXABLE STATUS DATE-MAR 01, 2022

TAX MAP PARCEL NUMBER	PROPERTY LOCATION & CLASS	ASSESSMENT	EXEMPTION CODE	COUNTY	TOWN	TAX AMOUNT
CURRENT OWNERS NAME	SCHOOL DISTRICT	LAND	TAX DESCRIPTION			
CURRENT OWNERS ADDRESS	PARCEL SIZE/GRID COORD	TOTAL	SPECIAL DISTRICTS			
***** 12.12-1-1.-0176 *****						
42731 Star Ave						BILL460575
12.12-1-1.-0176	260 Seasonal res - ASSOC		County Taxable	240,000		1,754.46
Stedem Michael	Lafargeville 224601	0	FD461 Orleans Fire Dist	240,000 TO		202.19
298 East Howze Beach Rd	T I Park Lot 176	240,000	HI461 Highway Item No 1	240,000 TO		83.43
Slidell, LA 70461	FULL MARKET VALUE	255,319	Installment Fee			61.20
			TOTAL TAX ---			2,040.08**
			DATE #1 02/01/23	DATE #2 03/31/23	DATE #3 05/31/23	
			AMT DUE 741.24	AMT DUE 680.02	AMT DUE 680.02	
***** 12.12-1-1.-0177 *****						
42729 Star Ave						BILL460576
12.12-1-1.-0177	260 Seasonal res - ASSOC		County Taxable	186,700		1,364.82
Welton Robert	Lafargeville 224601	0	FD461 Orleans Fire Dist	186,700 TO		157.28
Welton Dorothy S	T I Park Lot 177 & 180	186,700	HI461 Highway Item No 1	186,700 TO		64.90
1000 Golf Course Ln	FULL MARKET VALUE	198,617	Installment Fee			47.61
Oneida, NY 13421			TOTAL TAX ---			1,587.00**
			DATE #1 02/01/23	DATE #2 03/31/23	DATE #3 05/31/23	
			AMT DUE 576.61	AMT DUE 529.00	AMT DUE 529.00	
***** 12.12-1-1.-0179 *****						
42726 Outlook Ave						BILL460577
12.12-1-1.-0179	260 Seasonal res - ASSOC		County Taxable	218,400		1,596.55
Brinkman Gerald M	Lafargeville 224601	0	FD461 Orleans Fire Dist	218,400 TO		183.99
Del Popolo Leslie A	T I Park Lot 179	218,400	HI461 Highway Item No 1	218,400 TO		75.92
166 Navarre Rd	FULL MARKET VALUE	232,340	Installment Fee			55.69
Rochester, NY 14621			TOTAL TAX ---			1,856.46**
			DATE #1 02/01/23	DATE #2 03/31/23	DATE #3 05/31/23	
			AMT DUE 674.51	AMT DUE 618.82	AMT DUE 618.82	
***** 12.12-1-1.-0182 *****						
42710 Outlook Ave						BILL460578
12.12-1-1.-0182	260 Seasonal res - ASSOC		County Taxable	215,000		1,571.70
Costello Thomas B	Lafargeville 224601	0	FD461 Orleans Fire Dist	215,000 TO		181.12
Costello Cara J	Lots 182 & 183	215,000	HI461 Highway Item No 1	215,000 TO		74.74
80 Cambridge Dr	DEED BOOK 2019 PG-19678		Installment Fee			54.83
Red Hook, NY 12571	FULL MARKET VALUE	228,723				
			TOTAL TAX ---			1,827.56**
			DATE #1 02/01/23	DATE #2 03/31/23	DATE #3 05/31/23	
			AMT DUE 664.03	AMT DUE 609.18	AMT DUE 609.18	

STATE OF NEW YORK
 COUNTY - Jefferson
 TOWN - Orleans
 SWIS - 224600

2 0 2 3 T O W N T A X R O L L
 T A X A B L E SECTION OF THE ROLL - 1
 TAX MAP NUMBER SEQUENCE
 UNIFORM PERCENT OF VALUE IS 094.00

PAGE 147
 VALUATION DATE-JUL 01, 2021
 TAXABLE STATUS DATE-MAR 01, 2022

TAX MAP PARCEL NUMBER	PROPERTY LOCATION & CLASS	ASSESSMENT	EXEMPTION CODE	COUNTY	TOWN	TAX AMOUNT
CURRENT OWNERS NAME	SCHOOL DISTRICT	LAND	TAX DESCRIPTION			
CURRENT OWNERS ADDRESS	PARCEL SIZE/GRID COORD	TOTAL	SPECIAL DISTRICTS			
***** 12.12-1-1.-0184 *****						
42711 Star Ave						BILL460579
12.12-1-1.-0184	260 Seasonal res - ASSOC		County Taxable	213,100		1,557.81
Monaghan Edward	Lafargeville 224601	0	FD461 Orleans Fire Dist	213,100 TO		179.52
Monaghan Carol	T I Park Lot 184	213,100	HI461 Highway Item No 1	213,100 TO		74.08
65 Maple Center Rd	FULL MARKET VALUE	226,702	Installment Fee			54.34
Hilton, NY 14468						
TOTAL TAX ---						1,811.41**
	DATE #1	02/01/23	DATE #2	03/31/23	DATE #3	05/31/23
	AMT DUE	658.15	AMT DUE	603.80	AMT DUE	603.80
***** 12.12-1-1.-0185 *****						
42705 Star Ave						BILL460580
12.12-1-1.-0185	260 Seasonal res - ASSOC		County Taxable	136,000		994.19
Monaghan Mark E	Lafargeville 224601	0	FD461 Orleans Fire Dist	136,000 TO		114.57
Robb Monaghan Lori	Lots 185 & 186	136,000	HI461 Highway Item No 1	136,000 TO		47.27
c/o Mark Monaghan	FULL MARKET VALUE	144,681	Installment Fee			34.68
160 Greenvale Dr						
Rochester, NY 14618						
TOTAL TAX ---						1,156.03**
	DATE #1	02/01/23	DATE #2	03/31/23	DATE #3	05/31/23
	AMT DUE	420.03	AMT DUE	385.34	AMT DUE	385.34
***** 12.12-1-1.-0187 *****						
17159 Eden St						BILL460581
12.12-1-1.-0187	260 Seasonal res - ASSOC		County Taxable	205,000		1,498.60
Scanlon Richard	Lafargeville 224601	0	FD461 Orleans Fire Dist	205,000 TO		172.70
Lavelle James	TI Park Lot 187	205,000	HI461 Highway Item No 1	205,000 TO		71.26
4956 Peppermill Ln	FULL MARKET VALUE	218,085	Installment Fee			52.28
Liverpool, NY 13088						
TOTAL TAX ---						1,742.56**
	DATE #1	02/01/23	DATE #2	03/31/23	DATE #3	05/31/23
	AMT DUE	633.14	AMT DUE	580.85	AMT DUE	580.85
***** 12.12-1-1.-0188 *****						
42697 Star Ave						BILL460582
12.12-1-1.-0188	260 Seasonal res - ASSOC		County Taxable	208,000		1,520.53
Monaghan Matthew C	Lafargeville 224601	0	FD461 Orleans Fire Dist	208,000 TO		175.23
Monaghan Alison E	T I Park Lot 188	208,000	HI461 Highway Item No 1	208,000 TO		72.30
7 Red Bud Rd	ACRES 0.01 BANK 810		Installment Fee			53.04
Rochester, NY 14624	FULL MARKET VALUE	221,277				
TOTAL TAX ---						1,768.06**
	DATE #1	02/01/23	DATE #2	03/31/23	DATE #3	05/31/23
	AMT DUE	642.40	AMT DUE	589.35	AMT DUE	589.35

STATE OF NEW YORK
 COUNTY - Jefferson
 TOWN - Orleans
 SWIS - 224600

2 0 2 3 T O W N T A X R O L L
 T A X A B L E SECTION OF THE ROLL - 1
 TAX MAP NUMBER SEQUENCE
 UNIFORM PERCENT OF VALUE IS 094.00

PAGE 148
 VALUATION DATE-JUL 01, 2021
 TAXABLE STATUS DATE-MAR 01, 2022

TAX MAP PARCEL NUMBER	PROPERTY LOCATION & CLASS	ASSESSMENT	EXEMPTION CODE	COUNTY	TOWN	TAX AMOUNT
CURRENT OWNERS NAME	SCHOOL DISTRICT	LAND	TAX DESCRIPTION			
CURRENT OWNERS ADDRESS	PARCEL SIZE/GRID COORD	TOTAL	SPECIAL DISTRICTS			
***** 12.12-1-1.-0190 *****						
42785	Ontario Ave			12.12-1-1.-0190	-0190	BILL460583
12.12-1-1.-0190	260 Seasonal res - ASSOC		County Taxable	180,000		1,315.84
Steinaker Donald	Lafargeville 224601	0	FD461 Orleans Fire Dist	180,000	TO	151.64
55 Railroad Pl Apt 420	Lots 190,191,194 & 195	180,000	HI461 Highway Item No 1	180,000	TO	62.57
Saratoga Springs, NY 12866	DEED BOOK 2015 PG-9385		Installment Fee			45.90
	FULL MARKET VALUE	191,489				
TOTAL TAX ---						1,530.05**
	DATE #1	02/01/23	DATE #2	03/31/23	DATE #3	05/31/23
	AMT DUE	555.93	AMT DUE	510.01	AMT DUE	510.01
***** 12.12-1-1.-0193 *****						
42774	Island Ave			12.12-1-1.-0193	-0193	BILL460584
12.12-1-1.-0193	260 Seasonal res - ASSOC		County Taxable	184,800		1,350.93
Barnett Keith	Lafargeville 224601	0	School Relevy			1,795.70
14 Pale Dawn Pl	T I Park Lot 0193	184,800	FD461 Orleans Fire Dist	184,800	TO	155.68
Spring, TX 77381	DEED BOOK 2008 PG-1129		HI461 Highway Item No 1	184,800	TO	64.24
	FULL MARKET VALUE	196,596	Installment Fee			101.00
TOTAL TAX ---						3,366.55**
	DATE #1	02/01/23	DATE #2	03/31/23	DATE #3	05/31/23
	AMT DUE	1,223.19	AMT DUE	1,122.18	AMT DUE	1,122.18
***** 12.12-1-1.-0197 *****						
42105	Rainbow St W			12.12-1-1.-0197	-0197	BILL460585
12.12-1-1.-0197	260 Seasonal res - ASSOC		County Taxable	96,000		701.78
Brown James D	Lafargeville 224601	0	FD461 Orleans Fire Dist	96,000	TO	80.87
47 Alondra Rd	T I Park Lot 197	96,000	HI461 Highway Item No 1	96,000	TO	33.37
Santa Fe, NM 87508	FULL MARKET VALUE	102,128	Installment Fee			24.48
TOTAL TAX ---						816.02**
	DATE #1	02/01/23	DATE #2	03/31/23	DATE #3	05/31/23
	AMT DUE	296.50	AMT DUE	272.00	AMT DUE	272.00
***** 12.12-1-1.-0198 *****						
42126	Rainbow St W			12.12-1-1.-0198	-0198	BILL460586
12.12-1-1.-0198	260 Seasonal res - ASSOC		CW_15_VET/ 41160	0	0	
Andersen John D Jr	Lafargeville 224601	0	County Taxable	245,000		1,791.01
Andersen Susan W	T I Park Lot 198 & 199	245,000	FD461 Orleans Fire Dist	245,000	TO	206.40
PO Box 512	&202		HI461 Highway Item No 1	245,000	TO	85.16
Wellesley Island, NY 13640	DEED BOOK 2010 PG-14507		Installment Fee			62.48
	FULL MARKET VALUE	260,638				
TOTAL TAX ---						2,082.57**
	DATE #1	02/01/23	DATE #2	03/31/23	DATE #3	05/31/23
	AMT DUE	756.67	AMT DUE	694.19	AMT DUE	694.19

STATE OF NEW YORK
COUNTY - Jefferson
TOWN - Orleans
SWIS - 224600

2 0 2 3 T O W N T A X R O L L
T A X A B L E SECTION OF THE ROLL - 1
TAX MAP NUMBER SEQUENCE
UNIFORM PERCENT OF VALUE IS 094.00

PAGE 149
VALUATION DATE-JUL 01, 2021
TAXABLE STATUS DATE-MAR 01, 2022

TAX MAP PARCEL NUMBER	PROPERTY LOCATION & CLASS	ASSESSMENT	EXEMPTION CODE	COUNTY	TOWN	TAX AMOUNT
CURRENT OWNERS NAME	SCHOOL DISTRICT	LAND	TAX DESCRIPTION			
CURRENT OWNERS ADDRESS	PARCEL SIZE/GRID COORD	TOTAL	SPECIAL DISTRICTS			
***** 12.12-1-1.-0201 *****						
42778	Ontario Ave					BILL460587
12.12-1-1.-0201	260 Seasonal res - ASSOC		County Taxable	223,600		1,634.57
Pennington Jeffrey W	Lafargeville 224601	0	FD461 Orleans Fire Dist	223,600 TO		188.37
Pennington Melissa W	T I Park Lot 201	223,600	HI461 Highway Item No 1	223,600 TO		77.72
132 Lodge Ln	BANK 250		Installment Fee			57.02
Vala Cynwyd, PA 19004	FULL MARKET VALUE	237,872				
TOTAL TAX ---						1,900.66**
	DATE #1	02/01/23	DATE #2	03/31/23	DATE #3	05/31/23
	AMT DUE	690.58	AMT DUE	633.55	AMT DUE	633.55
***** 12.12-1-1.-0203 *****						
42771	Headland Ave					BILL460588
12.12-1-1.-0203	260 Seasonal res - ASSOC		County Taxable	207,000		1,513.22
Keleher Stephen	Lafargeville 224601	0	FD461 Orleans Fire Dist	207,000 TO		174.38
Keleher Emily	T I Park Lot 203	207,000	HI461 Highway Item No 1	207,000 TO		71.95
315 Thornbrook Ave	DEED BOOK 2018 PG-5051		Installment Fee			52.79
Bryn Mawr, PA 19010	FULL MARKET VALUE	220,213				
TOTAL TAX ---						1,759.55**
	DATE #1	02/01/23	DATE #2	03/31/23	DATE #3	05/31/23
	AMT DUE	639.32	AMT DUE	586.51	AMT DUE	586.51
***** 12.12-1-1.-0204 *****						
42770	Ontario Ave					BILL460589
12.12-1-1.-0204	260 Seasonal res - ASSOC		County Taxable	149,500		1,092.88
Decker Margaret M	Lafargeville 224601	0	FD461 Orleans Fire Dist	149,500 TO		125.94
Decker Michael	T I Park Lot 204	149,500	HI461 Highway Item No 1	149,500 TO		51.97
165 Winona Blvd	FULL MARKET VALUE	159,043	Installment Fee			38.12
Rochester, NY 14617						
TOTAL TAX ---						1,270.79**
	DATE #1	02/01/23	DATE #2	03/31/23	DATE #3	05/31/23
	AMT DUE	461.73	AMT DUE	423.59	AMT DUE	423.59
***** 12.12-1-1.-0211 *****						
42765	Outlook Ave					BILL460590
12.12-1-1.-0211	210 1 Family Res - ASSOC		County Taxable	126,900		927.67
Martin Thomas A	Lafargeville 224601	0	FD461 Orleans Fire Dist	126,900 TO		106.91
PO Box 228	T I Park Lot 211	126,900	HI461 Highway Item No 1	126,900 TO		44.11
Watertown, NY 13601	FULL MARKET VALUE	135,000	Installment Fee			32.36
TOTAL TAX ---						1,078.69**
	DATE #1	02/01/23	DATE #2	03/31/23	DATE #3	05/31/23
	AMT DUE	391.93	AMT DUE	359.56	AMT DUE	359.56

STATE OF NEW YORK
COUNTY - Jefferson
TOWN - Orleans
SWIS - 224600

2 0 2 3 T O W N T A X R O L L
T A X A B L E SECTION OF THE ROLL - 1
TAX MAP NUMBER SEQUENCE
UNIFORM PERCENT OF VALUE IS 094.00

PAGE 150
VALUATION DATE-JUL 01, 2021
TAXABLE STATUS DATE-MAR 01, 2022

TAX MAP PARCEL NUMBER	PROPERTY LOCATION & CLASS	ASSESSMENT	EXEMPTION CODE	COUNTY	TOWN	TAX AMOUNT
CURRENT OWNERS NAME	SCHOOL DISTRICT	LAND	TAX DESCRIPTION			
CURRENT OWNERS ADDRESS	PARCEL SIZE/GRID COORD	TOTAL	SPECIAL DISTRICTS			
***** 12.12-1-1.-0212 *****						
12.12-1-1.-0212	42770 Headland Ave					BILL460591
Goodfellow Ryan	260 Seasonal res - ASSOC		County Taxable	121,500		888.19
133 Walton St #129	Lafargeville 224601	0	FD461 Orleans Fire Dist	121,500 TO		102.36
Syracuse, NY 13202	Lots 212, 209, & 153	121,500	HI461 Highway Item No 1	121,500 TO		42.23
	BANK 750		Installment Fee			30.98
	DEED BOOK 2019 PG-20076					
	FULL MARKET VALUE	129,255				
TOTAL TAX ---						1,032.78**
	DATE #1	02/01/23	DATE #2	03/31/23	DATE #3	05/31/23
	AMT DUE	375.24	AMT DUE	344.26	AMT DUE	344.26
***** 12.12-1-1.-0214 *****						
12.12-1-1.-0214	42777 Union Ave					BILL460592
Kowalski Raymond A	260 Seasonal res - ASSOC		County Taxable	222,000		1,622.87
Kowalski Jean Ann M	Lafargeville 224601	0	FD461 Orleans Fire Dist	222,000 TO		187.02
12754 Ashleigh Ct	T I Park Lot 214	222,000	HI461 Highway Item No 1	222,000 TO		77.17
Fairfax, VA 22050	South 1/2 Lot 213		Installment Fee			56.61
	BANK 250					
	FULL MARKET VALUE	236,170				
TOTAL TAX ---						1,887.06**
	DATE #1	02/01/23	DATE #2	03/31/23	DATE #3	05/31/23
	AMT DUE	685.63	AMT DUE	629.02	AMT DUE	629.02
***** 12.12-1-1.-0215 *****						
12.12-1-1.-0215	42767 Union Ave					BILL460593
Baker Kelly A	260 Seasonal res - ASSOC		County Taxable	160,000		1,169.64
Baker Steven R	Lafargeville 224601	160,000	FD461 Orleans Fire Dist	160,000 TO		134.79
634 Beach Rd	T I Park Lot 215	160,000	HI461 Highway Item No 1	160,000 TO		55.62
Fairfield, CT 06824	& P/o 217		Installment Fee			40.80
	DEED BOOK 2012 PG-17560					
	FULL MARKET VALUE	170,213				
TOTAL TAX ---						1,360.05**
	DATE #1	02/01/23	DATE #2	03/31/23	DATE #3	05/31/23
	AMT DUE	494.15	AMT DUE	453.35	AMT DUE	453.35
***** 12.12-1-1.-0216 *****						
12.12-1-1.-0216	42770 Outlook Ave					BILL460594
Davison Joan E	260 Seasonal res - ASSOC		County Taxable	225,500		1,648.46
311 Station Rd	Lafargeville 224601	0	School Relevy			2,191.17
Highland, NY 12528	T I Park Lot 216	225,500	FD461 Orleans Fire Dist	225,500 TO		189.97
	FULL MARKET VALUE	239,894	HI461 Highway Item No 1	225,500 TO		78.39
			Installment Fee			123.24
TOTAL TAX ---						4,107.99**
	DATE #1	02/01/23	DATE #2	03/31/23	DATE #3	05/31/23
	AMT DUE	1,492.57	AMT DUE	1,369.33	AMT DUE	1,369.33

STATE OF NEW YORK
 COUNTY - Jefferson
 TOWN - Orleans
 SWIS - 224600

2 0 2 3 T O W N T A X R O L L
 T A X A B L E SECTION OF THE ROLL - 1
 TAX MAP NUMBER SEQUENCE
 UNIFORM PERCENT OF VALUE IS 094.00

PAGE 151
 VALUATION DATE-JUL 01, 2021
 TAXABLE STATUS DATE-MAR 01, 2022

TAX MAP PARCEL NUMBER	PROPERTY LOCATION & CLASS	ASSESSMENT	EXEMPTION CODE	COUNTY	TOWN	TAX AMOUNT
CURRENT OWNERS NAME	SCHOOL DISTRICT	LAND	TAX DESCRIPTION			
CURRENT OWNERS ADDRESS	PARCEL SIZE/GRID COORD	TOTAL	SPECIAL DISTRICTS			
12.12-1-1.-0225	42820 Island Ave			12.12-1-1.-0225		BILL460595
Loop John C	260 Seasonal res - ASSOC		County Taxable			1,108.96
Loop Joseph A	Lafargeville 224601	0	FD461 Orleans Fire Dist			127.80
20 Woodland Rd	T I Pk Lot 225 228	151,700	HI461 Highway Item No 1			52.73
Dover, NH 03820	229		Installment Fee			38.68
	DEED BOOK 2022 PG-18281					
	FULL MARKET VALUE	161,383				
TOTAL TAX ---						1,289.49**
	DATE #1	02/01/23	DATE #2	03/31/23	DATE #3	05/31/23
	AMT DUE	468.51	AMT DUE	429.83	AMT DUE	429.83
12.12-1-1.-0232	42863 Headland Ave			12.12-1-1.-0232		BILL460596
Thibodeau L Joseph	260 Seasonal res - ASSOC		County Taxable			1,695.97
112 Large Oaks Dr	Lafargeville 224601	0	FD461 Orleans Fire Dist			195.45
Cary, NC 27518	T I Park Lot 232	232,000	HI461 Highway Item No 1			80.64
	FULL MARKET VALUE	246,809	Installment Fee			59.16
TOTAL TAX ---						1,972.06**
	DATE #1	02/01/23	DATE #2	03/31/23	DATE #3	05/31/23
	AMT DUE	716.52	AMT DUE	657.35	AMT DUE	657.35
12.12-1-1.-0234	42856 Ontario Ave			12.12-1-1.-0234		BILL460597
Herberger John D	260 Seasonal res - ASSOC		County Taxable			1,242.74
Herberger Caroline M	Lafargeville 224601	0	FD461 Orleans Fire Dist			143.21
210 E Beechtree Ln	TI Park Lot 234	170,000	HI461 Highway Item No 1			59.09
Wayne, PA 19087	Wellesley Is		Installment Fee			43.35
	DEED BOOK 2018 PG-1589					
	FULL MARKET VALUE	180,851				
TOTAL TAX ---						1,445.04**
	DATE #1	02/01/23	DATE #2	03/31/23	DATE #3	05/31/23
	AMT DUE	525.03	AMT DUE	481.68	AMT DUE	481.68
12.12-1-1.-0235	42848 Ontario Ave			12.12-1-1.-0235		BILL460598
Mcelveney William M	260 Seasonal res - ASSOC		County Taxable			741.99
Mcelveney William J	Lafargeville 224601	0	FD461 Orleans Fire Dist			85.51
778 Oakridge Dr	T I Park Lot 235	101,500	HI461 Highway Item No 1			35.28
Rochester, NY 14617	FULL MARKET VALUE	107,979	Installment Fee			25.88
TOTAL TAX ---						862.78**
	DATE #1	02/01/23	DATE #2	03/31/23	DATE #3	05/31/23
	AMT DUE	313.48	AMT DUE	287.59	AMT DUE	287.59

STATE OF NEW YORK
COUNTY - Jefferson
TOWN - Orleans
SWIS - 224600

2 0 2 3 T O W N T A X R O L L
T A X A B L E SECTION OF THE ROLL - 1
TAX MAP NUMBER SEQUENCE
UNIFORM PERCENT OF VALUE IS 094.00

PAGE 152
VALUATION DATE-JUL 01, 2021
TAXABLE STATUS DATE-MAR 01, 2022

TAX MAP PARCEL NUMBER	PROPERTY LOCATION & CLASS	ASSESSMENT	EXEMPTION CODE	COUNTY	TOWN	TAX AMOUNT
CURRENT OWNERS NAME	SCHOOL DISTRICT	LAND	TAX DESCRIPTION			
CURRENT OWNERS ADDRESS	PARCEL SIZE/GRID COORD	TOTAL	SPECIAL DISTRICTS			
***** 12.12-1-1.-0240 *****						
42837	Headland Ave			12.12-1-1.	0240	BILL460599
12.12-1-1.-0240	260 Seasonal res - ASSOC		County Taxable			1,250.05
Foley Christopher T	Lafargeville 224601	0	FD461 Orleans Fire Dist			144.06
Foley Nicole E	T I Park Lot 240	171,000	HI461 Highway Item No 1			59.44
4632 Bloomsbury Dr	BANK 250		Installment Fee			43.61
Syracuse, NY 13215	DEED BOOK 2012 PG-8945					
	FULL MARKET VALUE	181,915				
TOTAL TAX ---						1,453.55**
	DATE #1	02/01/23	DATE #2	03/31/23	DATE #3	05/31/23
	AMT DUE	528.14	AMT DUE	484.51	AMT DUE	484.51
***** 12.12-1-1.-0241 *****						
42829	Headland Ave			12.12-1-1.	0241	BILL460600
12.12-1-1.-0241	260 Seasonal res - ASSOC		County Taxable			894.04
DelGuidice John	Lafargeville 224601	0	FD461 Orleans Fire Dist			103.03
DelGuidice Crystal A	T I Park Lot 241	122,300	HI461 Highway Item No 1			42.51
4424 Pebblebrook Dr	FULL MARKET VALUE	130,106	Installment Fee			31.19
Jacksonville, FL 32224						
TOTAL TAX ---						1,039.58**
	DATE #1	02/01/23	DATE #2	03/31/23	DATE #3	05/31/23
	AMT DUE	377.73	AMT DUE	346.52	AMT DUE	346.52
***** 12.12-1-1.-0244 *****						
42821	Headland Ave			12.12-1-1.	0244	BILL460601
12.12-1-1.-0244	260 Seasonal res - ASSOC		County Taxable			2,675.54
Benoit Nicole A	Lafargeville 224601	0	FD461 Orleans Fire Dist			308.33
225 Castlebar Rd	T I Park Lot 244	366,000	HI461 Highway Item No 1			127.22
Rochester, NY 14610	DEED BOOK 2012 PG-6659		Installment Fee			93.33
	FULL MARKET VALUE	389,362				
TOTAL TAX ---						3,111.09**
	DATE #1	02/01/23	DATE #2	03/31/23	DATE #3	05/31/23
	AMT DUE	1,130.36	AMT DUE	1,037.03	AMT DUE	1,037.03
***** 12.12-1-1.-0246 *****						
42125	Rainbow St W			12.12-1-1.	0246	BILL460602
12.12-1-1.-0246	210 1 Family Res - ASSOC		County Taxable			1,909.43
Stiller Duane	Lafargeville 224601	0	FD461 Orleans Fire Dist			220.05
Stiller Dalia	T I Park Lots 245 & 248	261,200	HI461 Highway Item No 1			90.79
236 W Coconut Palm Rd	FULL MARKET VALUE	277,872	Installment Fee			66.61
Boca Raton, FL 33432-7914						
TOTAL TAX ---						2,220.27**
	DATE #1	02/01/23	DATE #2	03/31/23	DATE #3	05/31/23
	AMT DUE	806.70	AMT DUE	740.09	AMT DUE	740.09

STATE OF NEW YORK
COUNTY - Jefferson
TOWN - Orleans
SWIS - 224600

2 0 2 3 T O W N T A X R O L L
T A X A B L E SECTION OF THE ROLL - 1
TAX MAP NUMBER SEQUENCE
UNIFORM PERCENT OF VALUE IS 094.00

PAGE 153
VALUATION DATE-JUL 01, 2021
TAXABLE STATUS DATE-MAR 01, 2022

TAX MAP PARCEL NUMBER	PROPERTY LOCATION & CLASS	ASSESSMENT	EXEMPTION CODE	COUNTY	TOWN	TAX AMOUNT
CURRENT OWNERS NAME	SCHOOL DISTRICT	LAND	TAX DESCRIPTION			
CURRENT OWNERS ADDRESS	PARCEL SIZE/GRID COORD	TOTAL	SPECIAL DISTRICTS			
***** 12.12-1-1.-0249 *****						
17126 Oak St						BILL460603
12.12-1-1.-0249	260 Seasonal res - ASSOC		County Taxable	202,000		1,476.67
Berglund Barbara Q	Lafargeville 224601	0	FD461 Orleans Fire Dist	202,000	TO	170.17
42822 St Lawrence Ave Unit 39	T I Park Lot 249	202,000	HI461 Highway Item No 1	202,000	TO	70.22
Thousand Islands ParkNY 13692	FULL MARKET VALUE	214,894	US990 Unpaid Sewer	528.00	MT	528.00
			Installment Fee			67.35
PRIOR OWNER ON 3/01/2022						
Berglund Barbara Q						
TOTAL TAX ---						2,245.06**
DATE #1	02/01/23	DATE #2	03/31/23	DATE #3	05/31/23	
AMT DUE	815.71	AMT DUE	748.35	AMT DUE	748.35	
***** 12.12-1-1.-0253 *****						
42850 Headland Ave						BILL460604
12.12-1-1.-0253	260 Seasonal res - ASSOC		County Taxable	210,000		1,535.15
Cannon Francis P	Lafargeville 224601	0	School Relevy			2,040.55
Cannon Mary S	T I Park Lot 253	210,000	FD461 Orleans Fire Dist	210,000	TO	176.91
6217 Lee Highway	& 252		HI461 Highway Item No 1	210,000	TO	73.00
Arlington, VA 22207	DEED BOOK 2011 PG-8563		Installment Fee			114.77
	FULL MARKET VALUE	223,404				
TOTAL TAX ---						3,825.61**
DATE #1	02/01/23	DATE #2	03/31/23	DATE #3	05/31/23	
AMT DUE	1,389.98	AMT DUE	1,275.20	AMT DUE	1,275.20	
***** 12.12-1-1.-0254 *****						
42849 Outlook Ave						BILL460605
12.12-1-1.-0254	260 Seasonal res - ASSOC		County Taxable	135,400		989.81
McNally Shauneen	Lafargeville 224601	0	FD461 Orleans Fire Dist	135,400	TO	114.07
Clyne James W	T I Park Lot 254	135,400	HI461 Highway Item No 1	135,400	TO	47.07
278 Elm Ave	FULL MARKET VALUE	144,043	Installment Fee			34.53
Delmar, NY 12054						
TOTAL TAX ---						1,150.95**
DATE #1	02/01/23	DATE #2	03/31/23	DATE #3	05/31/23	
AMT DUE	418.18	AMT DUE	383.65	AMT DUE	383.65	
***** 12.12-1-1.-0257 *****						
42836 Headland Ave						BILL460606
12.12-1-1.-0257	260 Seasonal res - ASSOC		County Taxable	127,900		934.98
Riley Terrance	Lafargeville 224601	0	FD461 Orleans Fire Dist	127,900	TO	107.75
312 Park St	T I Park Lot 257	127,900	HI461 Highway Item No 1	127,900	TO	44.46
Syracuse, NY 13203	FULL MARKET VALUE	136,064	Installment Fee			32.62
TOTAL TAX ---						1,087.19**
DATE #1	02/01/23	DATE #2	03/31/23	DATE #3	05/31/23	
AMT DUE	395.03	AMT DUE	362.39	AMT DUE	362.39	

STATE OF NEW YORK
COUNTY - Jefferson
TOWN - Orleans
SWIS - 224600

2 0 2 3 T O W N T A X R O L L
T A X A B L E SECTION OF THE ROLL - 1
TAX MAP NUMBER SEQUENCE
UNIFORM PERCENT OF VALUE IS 094.00

PAGE 154
VALUATION DATE-JUL 01, 2021
TAXABLE STATUS DATE-MAR 01, 2022

TAX MAP PARCEL NUMBER	PROPERTY LOCATION & CLASS	ASSESSMENT	EXEMPTION CODE	COUNTY	TOWN	TAX AMOUNT
CURRENT OWNERS NAME	SCHOOL DISTRICT	LAND	TAX DESCRIPTION			
CURRENT OWNERS ADDRESS	PARCEL SIZE/GRID COORD	TOTAL	SPECIAL DISTRICTS			
***** 12.12-1-1.-0259 *****						
42825 Outlook Ave						BILL460607
12.12-1-1.-0259	260 Seasonal res - ASSOC		County Taxable	104,100		761.00
Miller Dennis	Lafargeville 224601	0	FD461 Orleans Fire Dist	104,100 TO		87.70
41 Milner Ave Apt 2G	T I Park Lot 259	104,100	HI461 Highway Item No 1	104,100 TO		36.19
Albany, NY 12203-2021	BANK 100		Installment Fee			26.55
	DEED BOOK 2011 PG-15769					
	FULL MARKET VALUE	110,745				
TOTAL TAX ---						884.89**
	DATE #1	02/01/23	DATE #2	03/31/23	DATE #3	05/31/23
	AMT DUE	321.52	AMT DUE	294.96	AMT DUE	294.96
***** 12.12-1-1.-0263 *****						
42811 Outlook Ave						BILL460608
12.12-1-1.-0263	260 Seasonal res - ASSOC		County Taxable	197,100		1,440.85
Costello Francis	Lafargeville 224601	0	FD461 Orleans Fire Dist	197,100 TO		166.04
817 Nottingham Rd	T I Park Lot 263	197,100	HI461 Highway Item No 1	197,100 TO		68.51
Syracuse, NY 13224	FULL MARKET VALUE	209,681	Installment Fee			50.26
TOTAL TAX ---						1,675.40**
	DATE #1	02/01/23	DATE #2	03/31/23	DATE #3	05/31/23
	AMT DUE	608.74	AMT DUE	558.46	AMT DUE	558.46
***** 12.12-1-1.-0264 *****						
42814 Headland Ave						BILL460609
12.12-1-1.-0264	260 Seasonal res - ASSOC		County Taxable	100,000		731.02
Reininger Mark A	Lafargeville 224601	0	FD461 Orleans Fire Dist	100,000 TO		84.24
Reininger Ann M	T I Park Lot 261	100,000	HI461 Highway Item No 1	100,000 TO		34.76
45 Dake Ave	& Lot 264		Installment Fee			25.50
Rochester, NY 14617	FULL MARKET VALUE	106,383				
TOTAL TAX ---						850.02**
	DATE #1	02/01/23	DATE #2	03/31/23	DATE #3	05/31/23
	AMT DUE	308.84	AMT DUE	283.34	AMT DUE	283.34
***** 12.12-1-1.-0269 *****						
42891 Headland Ave						BILL460610
12.12-1-1.-0269	210 1 Family Res - ASSOC		County Taxable	225,000		1,644.80
Burns William N	Lafargeville 224601	0	FD461 Orleans Fire Dist	225,000 TO		189.55
2 Brookwood Rd	T I Park Lot 268 & 269	225,000	HI461 Highway Item No 1	225,000 TO		78.21
Pittsford, NY 14534	FULL MARKET VALUE	239,362	Installment Fee			57.38
TOTAL TAX ---						1,912.56**
	DATE #1	02/01/23	DATE #2	03/31/23	DATE #3	05/31/23
	AMT DUE	694.90	AMT DUE	637.52	AMT DUE	637.52

STATE OF NEW YORK
 COUNTY - Jefferson
 TOWN - Orleans
 SWIS - 224600

2 0 2 3 T O W N T A X R O L L
 T A X A B L E SECTION OF THE ROLL - 1
 TAX MAP NUMBER SEQUENCE
 UNIFORM PERCENT OF VALUE IS 094.00

PAGE 155
 VALUATION DATE-JUL 01, 2021
 TAXABLE STATUS DATE-MAR 01, 2022

TAX MAP PARCEL NUMBER	PROPERTY LOCATION & CLASS	ASSESSMENT	EXEMPTION CODE	COUNTY	TOWN	TAX AMOUNT
CURRENT OWNERS NAME	SCHOOL DISTRICT	LAND	TAX DESCRIPTION			
CURRENT OWNERS ADDRESS	PARCEL SIZE/GRID COORD	TOTAL	SPECIAL DISTRICTS			
***** 12.12-1-1.-0273 *****						
42875	Headland Ave			12.12-1-1.	-0273	BILL460611
12.12-1-1.-0273	210 1 Family Res - ASSOC		County Taxable			1,237.62
Spurrell John M	Lafargeville 224601	0	School Relevy			537.60
Spurrell Marisa S	Lots 272 & 273	169,300	FD461 Orleans Fire Dist	169,300	TO	142.62
594 O'Kelly Chanel Rd	DEED BOOK 2021 PG-14880		HI461 Highway Item No 1	169,300	TO	58.85
Durham, NC 27713	FULL MARKET VALUE	180,106	Installment Fee			59.30
TOTAL TAX ---						1,976.69**
		DATE #1	02/01/23	DATE #2	03/31/23	DATE #3
		AMT DUE	718.21	AMT DUE	658.89	AMT DUE
						05/31/23
***** 12.12-1-1.-0274 *****						
42911	St Lawrence Ave			12.12-1-1.	-0274	BILL460612
12.12-1-1.-0274	260 Seasonal res - ASSOC		County Taxable			1,042.44
Marchetti Wm	Lafargeville 224601	0	FD461 Orleans Fire Dist	142,600	TO	120.13
Marchetti Katherine	T I Park Lot 274	142,600	HI461 Highway Item No 1	142,600	TO	49.57
4330 St Paul Blvd	FULL MARKET VALUE	151,702	Installment Fee			36.36
Rochester, NY 14617-2204						
TOTAL TAX ---						1,212.14**
		DATE #1	02/01/23	DATE #2	03/31/23	DATE #3
		AMT DUE	440.42	AMT DUE	404.04	AMT DUE
						05/31/23
***** 12.12-1-1.-0276 *****						
42899	St Lawrence Ave			12.12-1-1.	-0276	BILL460613
12.12-1-1.-0276	260 Seasonal res - ASSOC		County Taxable			1,590.71
Zulick Lewis C	Lafargeville 224601	0	FD461 Orleans Fire Dist	217,600	TO	183.31
Zulick Cheryl	T I Park Lot 276	217,600	HI461 Highway Item No 1	217,600	TO	75.64
2214 Risser Rd	FULL MARKET VALUE	231,489	Installment Fee			55.49
Canandaigua, NY 14424						
TOTAL TAX ---						1,849.66**
		DATE #1	02/01/23	DATE #2	03/31/23	DATE #3
		AMT DUE	672.05	AMT DUE	616.55	AMT DUE
						05/31/23
***** 12.12-1-1.-0278 *****						
42898	Headland Ave			12.12-1-1.	-0278	BILL460614
12.12-1-1.-0278	260 Seasonal res - ASSOC		County Taxable			716.40
Roux Paul A	Lafargeville 224601	0	FD461 Orleans Fire Dist	98,000	TO	82.56
Roux Valerie J	T I Park Lot 278	98,000	HI461 Highway Item No 1	98,000	TO	34.07
c/o Beverly J Roux	Lf Est BJ Roux		Installment Fee			24.99
42822 St Lawrence Ave Unit 164	FULL MARKET VALUE	104,255				
Thousand Island Park, NY 13692						
TOTAL TAX ---						833.03**
		DATE #1	02/01/23	DATE #2	03/31/23	DATE #3
		AMT DUE	302.68	AMT DUE	277.67	AMT DUE
						05/31/23

STATE OF NEW YORK
COUNTY - Jefferson
TOWN - Orleans
SWIS - 224600

2 0 2 3 T O W N T A X R O L L
T A X A B L E SECTION OF THE ROLL - 1
TAX MAP NUMBER SEQUENCE
UNIFORM PERCENT OF VALUE IS 094.00

PAGE 156
VALUATION DATE-JUL 01, 2021
TAXABLE STATUS DATE-MAR 01, 2022

TAX MAP PARCEL NUMBER	PROPERTY LOCATION & CLASS	ASSESSMENT	EXEMPTION CODE	COUNTY	TOWN	TAX AMOUNT
CURRENT OWNERS NAME	SCHOOL DISTRICT	LAND	TAX DESCRIPTION			
CURRENT OWNERS ADDRESS	PARCEL SIZE/GRID COORD	TOTAL	SPECIAL DISTRICTS			
***** 12.12-1-1.-0280 *****						
42881	St Lawrence Ave					BILL460615
12.12-1-1.-0280	260 Seasonal res - ASSOC		County Taxable	210,500		1,538.80
Tedesco Stefanie	Lafargeville 224601	0	FD461 Orleans Fire Dist	210,500 TO		177.33
Morley Thomas	T I Park 280 Hf 281	210,500	HI461 Highway Item No 1	210,500 TO		73.17
61 Wimbledon Rd	DEED BOOK 2021 PG-3623		Installment Fee			53.68
Rochester, NY 14617	FULL MARKET VALUE	223,936				
TOTAL TAX ---						1,789.30**
	DATE #1	02/01/23	DATE #2	03/31/23	DATE #3	05/31/23
	AMT DUE	650.12	AMT DUE	596.43	AMT DUE	596.43
***** 12.12-1-1.-0282 *****						
17123	Oak St					BILL460616
12.12-1-1.-0282	210 1 Family Res - ASSOC		County Taxable	305,000		2,229.62
Hayley Oak Street LLC	Lafargeville 224601	0	FD461 Orleans Fire Dist	305,000 TO		256.94
306 N Church St	T I Park 282 283	305,000	HI461 Highway Item No 1	305,000 TO		106.02
Rochester, NY 14612	DEED BOOK 2019 PG-7301		Installment Fee			77.78
	FULL MARKET VALUE	324,468				
TOTAL TAX ---						2,592.58**
	DATE #1	02/01/23	DATE #2	03/31/23	DATE #3	05/31/23
	AMT DUE	941.98	AMT DUE	864.19	AMT DUE	864.19
***** 12.12-1-1.-0284 *****						
17141	Oak St					BILL460617
12.12-1-1.-0284	260 Seasonal res - ASSOC		County Taxable	162,000		1,184.26
Vay Joseph	Lafargeville 224601	0	FD461 Orleans Fire Dist	162,000 TO		136.48
150 Hillhurst Ln	T I Park 284 Hf 281	162,000	HI461 Highway Item No 1	162,000 TO		56.31
Rochester, NY 14617	FULL MARKET VALUE	172,340	Installment Fee			41.31
TOTAL TAX ---						1,377.05**
	DATE #1	02/01/23	DATE #2	03/31/23	DATE #3	05/31/23
	AMT DUE	500.34	AMT DUE	459.01	AMT DUE	459.01
***** 12.12-1-1.-0285 *****						
42740	United States Ave					BILL460618
12.12-1-1.-0285	260 Seasonal res - WFASOC		County Taxable	289,275		2,114.67
Humphries Trustee G Kent	Lafargeville 224601	0	FD461 Orleans Fire Dist	289,275 TO		243.70
Humphries Revocable Trust G Ke	Lots 285 & 288	289,275	HI461 Highway Item No 1	289,275 TO		100.55
377 12th Ave	FULL MARKET VALUE	307,739	Installment Fee			73.77
Indian Rocks Beach, FL 33785						
TOTAL TAX ---						2,458.92**
	DATE #1	02/01/23	DATE #2	03/31/23	DATE #3	05/31/23
	AMT DUE	893.41	AMT DUE	819.64	AMT DUE	819.64

STATE OF NEW YORK
 COUNTY - Jefferson
 TOWN - Orleans
 SWIS - 224600

2023 TOWN TAX ROLL
 TAXABLE SECTION OF THE ROLL - 1
 TAX MAP NUMBER SEQUENCE
 UNIFORM PERCENT OF VALUE IS 094.00

PAGE 157
 VALUATION DATE-JUL 01, 2021
 TAXABLE STATUS DATE-MAR 01, 2022

TAX MAP PARCEL NUMBER	PROPERTY LOCATION & CLASS	ASSESSMENT	EXEMPTION CODE	COUNTY	TOWN	TAX AMOUNT
CURRENT OWNERS NAME	SCHOOL DISTRICT	LAND	TAX DESCRIPTION			
CURRENT OWNERS ADDRESS	PARCEL SIZE/GRID COORD	TOTAL	SPECIAL DISTRICTS			
***** 12.12-1-1.-0290 *****						
17247 Coast Ave						BILL460619
12.12-1-1.-0290	260 Seasonal res - WFASOC		County Taxable	290,000		2,119.97
Rulison Paul F	Lafargeville 224601	0	FD461 Orleans Fire Dist	290,000 TO		244.31
Geisler Hope	T I Park Lot 290	290,000	HI461 Highway Item No 1	290,000 TO		100.81
3035 Birchton Rd	FULL MARKET VALUE	308,511	Installment Fee			73.95
Ballston Spa, NY 12020						
TOTAL TAX ---						2,465.09**
	DATE #1	02/01/23	DATE #2	03/31/23	DATE #3	05/31/23
	AMT DUE	895.66	AMT DUE	821.69	AMT DUE	821.69
***** 12.12-1-1.-0291 *****						
17253 Coast Ave						BILL460620
12.12-1-1.-0291	260 Seasonal res - WFASOC		County Taxable	324,500		2,372.17
Estabrook Todd	Lafargeville 224601	0	FD461 Orleans Fire Dist	324,500 TO		273.37
Estabrook Elizabeth	T I Park Lot 289,	324,500	HI461 Highway Item No 1	324,500 TO		112.80
69 Rutland St	291 & W 1/2 of 292		Installment Fee			82.75
Boston, MA 02118	FULL MARKET VALUE	345,213				
TOTAL TAX ---						2,758.34**
	DATE #1	02/01/23	DATE #2	03/31/23	DATE #3	05/31/23
	AMT DUE	1,002.21	AMT DUE	919.44	AMT DUE	919.44
***** 12.12-1-1.-0293 *****						
17269 Coast Ave						BILL460621
12.12-1-1.-0293	260 Seasonal res - WFASOC		County Taxable	282,500		2,065.14
Goodyear Todd M	Lafargeville 224601	0	School Relevy			2,745.03
Goodyear Ericka M	T I Park Lot 293	282,500	FD461 Orleans Fire Dist	282,500 TO		237.99
265 W Riverwoods Dr	E 1/2 of 292		HI461 Highway Item No 1	282,500 TO		98.20
New Hope, PA 18938	FULL MARKET VALUE	300,532	Installment Fee			154.39
TOTAL TAX ---						5,146.36**
	DATE #1	02/01/23	DATE #2	03/31/23	DATE #3	05/31/23
	AMT DUE	1,869.85	AMT DUE	1,715.45	AMT DUE	1,715.45
***** 12.12-1-1.-0294 *****						
42742 Garden Ave						BILL460622
12.12-1-1.-0294	260 Seasonal res - WFASOC		County Taxable	287,100		2,098.77
Steck Marc	Lafargeville 224601	0	FD461 Orleans Fire Dist	287,100 TO		241.86
108 Woodlyn Ct	T I Park Lot 294	287,100	HI461 Highway Item No 1	287,100 TO		99.80
Waynesboro, VA 22980	FULL MARKET VALUE	305,426	Installment Fee			73.21
TOTAL TAX ---						2,440.43**
	DATE #1	02/01/23	DATE #2	03/31/23	DATE #3	05/31/23
	AMT DUE	886.70	AMT DUE	813.47	AMT DUE	813.47

STATE OF NEW YORK
 COUNTY - Jefferson
 TOWN - Orleans
 SWIS - 224600

2 0 2 3 T O W N T A X R O L L
 T A X A B L E SECTION OF THE ROLL - 1
 TAX MAP NUMBER SEQUENCE
 UNIFORM PERCENT OF VALUE IS 094.00

PAGE 158
 VALUATION DATE-JUL 01, 2021
 TAXABLE STATUS DATE-MAR 01, 2022

TAX MAP PARCEL NUMBER	PROPERTY LOCATION & CLASS	ASSESSMENT	EXEMPTION CODE	COUNTY	TOWN	TAX AMOUNT
CURRENT OWNERS NAME	SCHOOL DISTRICT	LAND	TAX DESCRIPTION			
CURRENT OWNERS ADDRESS	PARCEL SIZE/GRID COORD	TOTAL	SPECIAL DISTRICTS			
12.12-1-1.-0295	17283 Coast Ave			12.12-1-1.-0295		BILL460623
Gray Chester F	260 Seasonal res - WFASOC		County Taxable			2,485.48
Gray Nancy P	Lafargeville 224601	0	FD461 Orleans Fire Dist			286.43
42822 St Lawrence Ave Unit 70	T I Park Lot 295	340,000	HI461 Highway Item No 1			118.19
Thousand Island Park, NY 13692	FULL MARKET VALUE	361,702	Installment Fee			86.70
TOTAL TAX ---						2,890.10**
		DATE #1	02/01/23	DATE #2	03/31/23	DATE #3
		AMT DUE	1,050.08	AMT DUE	963.36	AMT DUE
						963.36
12.12-1-1.-0296	17289 Coast Ave			12.12-1-1.-0296		BILL460624
Snelling Caldwell Trust Agrmt	260 Seasonal res - WFASOC		County Taxable			2,668.23
22 S Front St Unit 401	Lafargeville 224601	0	FD461 Orleans Fire Dist			307.49
Philadelphia, PA 19106	T I Park Lot 296 &	365,000	HI461 Highway Item No 1			126.88
	W 1/2 297		Installment Fee			93.08
	DEED BOOK 2012 PG-8192					
	FULL MARKET VALUE	388,298				
TOTAL TAX ---						3,102.60**
		DATE #1	02/01/23	DATE #2	03/31/23	DATE #3
		AMT DUE	1,127.28	AMT DUE	1,034.20	AMT DUE
						1,034.20
12.12-1-1.-0298	42739 Central Ave			12.12-1-1.-0298		BILL460625
Beadel Edward F Jr	260 Seasonal res - WFASOC		County Taxable			2,084.15
PO Box 638	Lafargeville 224601	0	FD461 Orleans Fire Dist			240.18
Wellesley Island, NY 13640	T I Park Lot 298	285,100	HI461 Highway Item No 1			99.10
	FULL MARKET VALUE	303,298	Installment Fee			72.70
TOTAL TAX ---						2,423.43**
		DATE #1	02/01/23	DATE #2	03/31/23	DATE #3
		AMT DUE	880.51	AMT DUE	807.81	AMT DUE
						807.81
12.12-1-1.-0308	17265 Dominion St			12.12-1-1.-0308		BILL460626
Haller William	260 Seasonal res - ASSOC		County Taxable			1,926.25
Haller Cathy	Lafargeville 224601	0	FD461 Orleans Fire Dist			221.98
42822 St Lawrence Ave Unit 1	T I Park Lot 308	263,500	HI461 Highway Item No 1			91.59
Thousand Island Park, NY 13692	FULL MARKET VALUE	280,319	Installment Fee			67.19
TOTAL TAX ---						2,239.82**
		DATE #1	02/01/23	DATE #2	03/31/23	DATE #3
		AMT DUE	813.81	AMT DUE	746.60	AMT DUE
						746.60

STATE OF NEW YORK
 COUNTY - Jefferson
 TOWN - Orleans
 SWIS - 224600

2 0 2 3 T O W N T A X R O L L
 T A X A B L E SECTION OF THE ROLL - 1
 TAX MAP NUMBER SEQUENCE
 UNIFORM PERCENT OF VALUE IS 094.00

PAGE 159
 VALUATION DATE-JUL 01, 2021
 TAXABLE STATUS DATE-MAR 01, 2022

TAX MAP PARCEL NUMBER	PROPERTY LOCATION & CLASS	ASSESSMENT	EXEMPTION CODE	COUNTY	TOWN	TAX AMOUNT
CURRENT OWNERS NAME	SCHOOL DISTRICT	LAND	TAX DESCRIPTION			
CURRENT OWNERS ADDRESS	PARCEL SIZE/GRID COORD	TOTAL	SPECIAL DISTRICTS			
***** 12.12-1-1.-0309 *****						
12.12-1-1.-0309	42782 Garden Ave					BILL460627
ONEILL Elizabeth M	210 1 Family Res - ASSOC		County Taxable	244,800		1,789.54
10 Shutter Ln	Lafargeville 224601	0	FD461 Orleans Fire Dist	244,800 TO		206.23
Oyster Bay, NY 11771-3304	T I Park 309&312	244,800	HI461 Highway Item No 1	244,800 TO		85.09
	FULL MARKET VALUE	260,426	Installment Fee			62.43
			TOTAL TAX ---			2,080.86**
			DATE #1 02/01/23 DATE #2 03/31/23 DATE #3 05/31/23			
			AMT DUE 756.05 AMT DUE 693.62 AMT DUE 693.62			
***** 12.12-1-1.-0311 *****						
12.12-1-1.-0311	42773 Central Ave					BILL460628
Simmonds William J	210 1 Family Res - ASSOC		County Taxable	210,000		1,535.15
19 S Grand Ave	Lafargeville 224601	0	FD461 Orleans Fire Dist	210,000 TO		176.91
Poughkeepsie, NY 12603	Lot 310,311 & 314	210,000	HI461 Highway Item No 1	210,000 TO		73.00
	BANK 100		Installment Fee			53.55
	DEED BOOK 2020 PG-12241					
	FULL MARKET VALUE	223,404				
			TOTAL TAX ---			1,785.06**
			DATE #1 02/01/23 DATE #2 03/31/23 DATE #3 05/31/23			
			AMT DUE 648.57 AMT DUE 595.02 AMT DUE 595.02			
***** 12.12-1-1.-0315 *****						
12.12-1-1.-0315	42765 Central Ave					BILL460629
Casey David Steven	260 Seasonal res - ASSOC		County Taxable	266,300		1,946.71
42822 St Lawrence Ave #212	Lafargeville 224601	0	FD461 Orleans Fire Dist	266,300 TO		224.34
Thousand Island Park, NY 13692	Lot 315R	266,300	HI461 Highway Item No 1	266,300 TO		92.57
	DEED BOOK 2019 PG-5394		Installment Fee			67.91
	FULL MARKET VALUE	283,298				
			TOTAL TAX ---			2,263.62**
			DATE #1 02/01/23 DATE #2 03/31/23 DATE #3 05/31/23			
			AMT DUE 822.45 AMT DUE 754.54 AMT DUE 754.54			
***** 12.12-1-1.-0316 *****						
12.12-1-1.-0316	42764 Garden Ave					BILL460630
Goodyear Robert J	260 Seasonal res - ASSOC		% VET CT 41111	10,835	10,835	
Goodyear Judith L	Lafargeville 224601	0	County Taxable	205,865		1,504.92
380 Eileen Dr	T I Park Lot 316 & 313	216,700	FD461 Orleans Fire Dist	216,700 TO		182.56
Rochester, NY 14616	DEED BOOK 1 PG-1		HI461 Highway Item No 1	216,700 TO		75.33
	FULL MARKET VALUE	230,532	Installment Fee			52.88
			TOTAL TAX ---			1,762.81**
			DATE #1 02/01/23 DATE #2 03/31/23 DATE #3 05/31/23			
			AMT DUE 640.49 AMT DUE 587.60 AMT DUE 587.60			

STATE OF NEW YORK
COUNTY - Jefferson
TOWN - Orleans
SWIS - 224600

2 0 2 3 T O W N T A X R O L L
T A X A B L E SECTION OF THE ROLL - 1
TAX MAP NUMBER SEQUENCE
UNIFORM PERCENT OF VALUE IS 094.00

PAGE 160
VALUATION DATE-JUL 01, 2021
TAXABLE STATUS DATE-MAR 01, 2022

TAX MAP PARCEL NUMBER	PROPERTY LOCATION & CLASS	ASSESSMENT	EXEMPTION CODE	COUNTY	TOWN	TAX AMOUNT
CURRENT OWNERS NAME	SCHOOL DISTRICT	LAND	TAX DESCRIPTION			
CURRENT OWNERS ADDRESS	PARCEL SIZE/GRID COORD	TOTAL	SPECIAL DISTRICTS			
***** 12.12-1-1.-0320 *****						
12.12-1-1.-0320	42765 Home Ave					BILL460631
Barkley Mary	210 1 Family Res - WFASOC		County Taxable	204,800		1,497.14
113 Ferguson Ave	Lafargeville 224601	0	FD461 Orleans Fire Dist	204,800 TO		172.53
Syracuse, NY 13212	T I Park	204,800	HI461 Highway Item No 1	204,800 TO		71.19
	FULL MARKET VALUE	217,872	Installment Fee			52.23
			TOTAL TAX ---			1,740.86**
			DATE #1 02/01/23 DATE #2 03/31/23 DATE #3 05/31/23			
			AMT DUE 632.53 AMT DUE 580.28 AMT DUE 580.28			
***** 12.12-1-1.-0324 *****						
12.12-1-1.-0324	42758 Central Ave					BILL460632
George - Co Trustee Eileen M	260 Seasonal res - WFASOC		County Taxable	435,000		3,179.95
George - Co Trustee Michael	Lafargeville 224601	0	FD461 Orleans Fire Dist	435,000 TO		366.46
7805 Hill House Ct	T I Park Lot 319	435,000	HI461 Highway Item No 1	435,000 TO		151.21
Fairfax, VA 22039	Lots 322-324		Installment Fee			110.93
	Eileen M George Rev Trust					
	FULL MARKET VALUE	462,766				
			TOTAL TAX ---			3,697.62**
			DATE #1 02/01/23 DATE #2 03/31/23 DATE #3 05/31/23			
			AMT DUE 1,343.47 AMT DUE 1,232.54 AMT DUE 1,232.54			
***** 12.12-1-1.-0325 *****						
12.12-1-1.-0325	17329 Dominion St					BILL460633
George As Trustee Michael T	260 Seasonal res - WFASOC		County Taxable	428,000		3,128.78
George As Trustee Eileen M	Lafargeville 224601	0	FD461 Orleans Fire Dist	428,000 TO		360.56
7805 Hill House Ct	T I Park Lot 325	428,000	HI461 Highway Item No 1	428,000 TO		148.78
Fairfax, VA 22039	DEED BOOK 2011 PG-13726		Installment Fee			109.14
	FULL MARKET VALUE	455,319				
			TOTAL TAX ---			3,638.12**
			DATE #1 02/01/23 DATE #2 03/31/23 DATE #3 05/31/23			
			AMT DUE 1,321.86 AMT DUE 1,212.70 AMT DUE 1,212.70			
***** 12.12-1-1.-0326 *****						
12.12-1-1.-0326	42775 Home Ave					BILL460634
Mehta - As Trustee Satu S	260 Seasonal res - WFASOC		County Taxable	469,300		3,430.69
137 Erie St	Lafargeville 224601	0	FD461 Orleans Fire Dist	469,300 TO		395.36
Cambridge, MA 02139	T I Park Lot 326, 327 & Lot 326A	469,300	HI461 Highway Item No 1	469,300 TO		163.13
	Satu Mehta 2010 Trust		Installment Fee			119.68
	FULL MARKET VALUE	499,255				
			TOTAL TAX ---			3,989.18**
			DATE #1 02/01/23 DATE #2 03/31/23 DATE #3 05/31/23			
			AMT DUE 1,449.42 AMT DUE 1,329.72 AMT DUE 1,329.72			

STATE OF NEW YORK
COUNTY - Jefferson
TOWN - Orleans
SWIS - 224600

2 0 2 3 T O W N T A X R O L L
T A X A B L E SECTION OF THE ROLL - 1
TAX MAP NUMBER SEQUENCE
UNIFORM PERCENT OF VALUE IS 094.00

PAGE 161
VALUATION DATE-JUL 01, 2021
TAXABLE STATUS DATE-MAR 01, 2022

TAX MAP PARCEL NUMBER	PROPERTY LOCATION & CLASS	ASSESSMENT	EXEMPTION CODE	COUNTY	TOWN	TAX AMOUNT
CURRENT OWNERS NAME	SCHOOL DISTRICT	LAND	TAX DESCRIPTION			
CURRENT OWNERS ADDRESS	PARCEL SIZE/GRID COORD	TOTAL	SPECIAL DISTRICTS			
***** 12.12-1-1.-0328 *****						
42588	Co Rte 100					BILL460635
12.12-1-1.-0328	260 Seasonal res - ASSOC		County Taxable	153,200		1,119.93
Fosseway LLC	Lafargeville 224601	0	FD461 Orleans Fire Dist	153,200 TO		129.06
21 Winthrop St	TI Park/Wellesley Isl Lot	153,200	HI461 Highway Item No 1	153,200 TO		53.25
Winchester, MA 01890	DEED BOOK 2018 PG-9821		Installment Fee			39.07
	FULL MARKET VALUE	162,979				
TOTAL TAX ---						1,302.24**
	DATE #1	02/01/23	DATE #2	03/31/23	DATE #3	05/31/23
	AMT DUE	473.15	AMT DUE	434.08	AMT DUE	434.08
***** 12.12-1-1.-0333 *****						
42840	United States Ave					BILL460636
12.12-1-1.-0333	260 Seasonal res - ASSOC		County Taxable	155,000		1,133.09
Antinone Ronald Md L	Lafargeville 224601	0	FD461 Orleans Fire Dist	155,000 TO		130.58
Antinone Juanita P	T I Park Lot 333	155,000	HI461 Highway Item No 1	155,000 TO		53.88
9000 Cedar Breaks Dr	FULL MARKET VALUE	164,894	Installment Fee			39.53
North Richland Hills, TX 76182						
TOTAL TAX ---						1,317.55**
	DATE #1	02/01/23	DATE #2	03/31/23	DATE #3	05/31/23
	AMT DUE	478.72	AMT DUE	439.18	AMT DUE	439.18
***** 12.12-1-1.-0335 *****						
42833	Garden Ave					BILL460637
12.12-1-1.-0335	260 Seasonal res - ASSOC		County Taxable	180,000		1,315.84
Phillips Deborah S	Lafargeville 224601	0	FD461 Orleans Fire Dist	180,000 TO		151.64
PO Box 76	Ti Park Lot 335 & 338	180,000	HI461 Highway Item No 1	180,000 TO		62.57
Penfield, NY 14526	FULL MARKET VALUE	191,489	Installment Fee			45.90
TOTAL TAX ---						1,530.05**
	DATE #1	02/01/23	DATE #2	03/31/23	DATE #3	05/31/23
	AMT DUE	555.93	AMT DUE	510.01	AMT DUE	510.01
***** 12.12-1-1.-0339 *****						
42811	Garden Ave					BILL460638
12.12-1-1.-0339	260 Seasonal res - ASSOC		County Taxable	155,900		1,139.67
Stiller Sylvia	Lafargeville 224601	0	FD461 Orleans Fire Dist	155,900 TO		131.34
16489 Del Palacio Ct	T I Park 3 Lots	155,900	HI461 Highway Item No 1	155,900 TO		54.19
Delray Beach, FL 33484	339 342 & 343		Installment Fee			39.76
	FULL MARKET VALUE	165,851				
TOTAL TAX ---						1,325.20**
	DATE #1	02/01/23	DATE #2	03/31/23	DATE #3	05/31/23
	AMT DUE	481.50	AMT DUE	441.73	AMT DUE	441.73

STATE OF NEW YORK
COUNTY - Jefferson
TOWN - Orleans
SWIS - 224600

2 0 2 3 T O W N T A X R O L L
T A X A B L E SECTION OF THE ROLL - 1
TAX MAP NUMBER SEQUENCE
UNIFORM PERCENT OF VALUE IS 094.00

PAGE 162
VALUATION DATE-JUL 01, 2021
TAXABLE STATUS DATE-MAR 01, 2022

TAX MAP PARCEL NUMBER	PROPERTY LOCATION & CLASS	ASSESSMENT	EXEMPTION CODE	COUNTY	TOWN	TAX AMOUNT
CURRENT OWNERS NAME	SCHOOL DISTRICT	LAND	TAX DESCRIPTION			
CURRENT OWNERS ADDRESS	PARCEL SIZE/GRID COORD	TOTAL	SPECIAL DISTRICTS			
***** 12.12-1-1.-0340 *****						
42814	United States Ave			12.12-1-1.-0340		BILL460639
12.12-1-1.-0340	260 Seasonal res - ASSOC		County Taxable			1,636.76
Andersen Michael J	Lafargeville 224601	0	FD461 Orleans Fire Dist	223,900	TO	188.62
5558A Ocean Blvd N	T I Park 3 Lots	223,900	HI461 Highway Item No 1	223,900	TO	77.83
Boynton Beach, FL 33435	FULL MARKET VALUE	238,191	Installment Fee			57.10
			TOTAL TAX ---			1,903.21**
			DATE #1 02/01/23	DATE #2 03/31/23	DATE #3 05/31/23	
			AMT DUE 691.51	AMT DUE 634.40	AMT DUE 634.40	
***** 12.12-1-1.-0347 *****						
42849	Central Ave			12.12-1-1.-0347		BILL460640
12.12-1-1.-0347	260 Seasonal res - ASSOC		County Taxable			1,073.14
Coon Jennifer Elizabeth	Lafargeville 224601	0	FD461 Orleans Fire Dist	146,800	TO	123.67
47 Front St	TI Park Lot 347, 350	146,800	HI461 Highway Item No 1	146,800	TO	51.03
PO Box 832	FULL MARKET VALUE	156,170	Installment Fee			37.44
Millbrook, NY 12545			TOTAL TAX ---			1,247.84**
			DATE #1 02/01/23	DATE #2 03/31/23	DATE #3 05/31/23	
			AMT DUE 453.40	AMT DUE 415.94	AMT DUE 415.94	
***** 12.12-1-1.-0349 *****						
42842	Garden Ave			12.12-1-1.-0349		BILL460641
12.12-1-1.-0349	260 Seasonal res - ASSOC		County Taxable			1,596.55
Venditti Andrew M	Lafargeville 224601	0	FD461 Orleans Fire Dist	218,400	TO	183.99
Venditti Tara	Lots 345, 348 & 349	218,400	HI461 Highway Item No 1	218,400	TO	75.92
4749 Prestwick Dr	ACRES 0.01		Installment Fee			55.69
Manlius, NY 13104	DEED BOOK 2021 PG-13708					
	FULL MARKET VALUE	232,340				
			TOTAL TAX ---			1,856.46**
			DATE #1 02/01/23	DATE #2 03/31/23	DATE #3 05/31/23	
			AMT DUE 674.51	AMT DUE 618.82	AMT DUE 618.82	
***** 12.12-1-1.-0351 *****						
42837	Central Ave			12.12-1-1.-0351		BILL460642
12.12-1-1.-0351	260 Seasonal res - ASSOC		County Taxable			877.23
Venditti Daniel	Lafargeville 224601	0	FD461 Orleans Fire Dist	120,000	TO	101.09
8016 Bridgeport-Kirkville Rd	T I Park 351 354	120,000	HI461 Highway Item No 1	120,000	TO	41.71
Kirkville, NY 13082	DEED BOOK 2022 PG-14192		US990 Unpaid Sewer	528.00	MT	528.00
	FULL MARKET VALUE	127,660	Installment Fee			46.44
PRIOR OWNER ON 3/01/2022			TOTAL TAX ---			1,548.03**
Venditti Daniel			DATE #1 02/01/23	DATE #2 03/31/23	DATE #3 05/31/23	
			AMT DUE 562.45	AMT DUE 516.01	AMT DUE 516.01	

STATE OF NEW YORK
COUNTY - Jefferson
TOWN - Orleans
SWIS - 224600

2 0 2 3 T O W N T A X R O L L
T A X A B L E SECTION OF THE ROLL - 1
TAX MAP NUMBER SEQUENCE
UNIFORM PERCENT OF VALUE IS 094.00

PAGE 163
VALUATION DATE-JUL 01, 2021
TAXABLE STATUS DATE-MAR 01, 2022

TAX MAP PARCEL NUMBER	PROPERTY LOCATION & CLASS	ASSESSMENT	EXEMPTION CODE	COUNTY	TOWN	TAX AMOUNT
CURRENT OWNERS NAME	SCHOOL DISTRICT	LAND	TAX DESCRIPTION			
CURRENT OWNERS ADDRESS	PARCEL SIZE/GRID COORD	TOTAL	SPECIAL DISTRICTS			
***** 12.12-1-1.-0356 *****						
42810	Garden Ave					BILL460643
12.12-1-1.-0356	210 1 Family Res - ASSOC		County Taxable	340,000		2,485.48
Brasser James	Lafargeville 224601	0	FD461 Orleans Fire Dist	340,000 TO		286.43
42822 St Lawrence Ave Unit 76	T I Park 3 Lots	340,000	HI461 Highway Item No 1	340,000 TO		118.19
Thousand Island Park, NY 13692	FULL MARKET VALUE	361,702	Installment Fee			86.70

PRIOR OWNER ON 3/01/2022
Brasser James

TOTAL TAX ---						2,890.10**
DATE #1	02/01/23	DATE #2	03/31/23	DATE #3	05/31/23	
AMT DUE	1,050.08	AMT DUE	963.36	AMT DUE	963.36	
***** 12.12-1-1.-0358 *****						

42813	Central Ave					BILL460644
12.12-1-1.-0358	260 Seasonal res - ASSOC		County Taxable	545,900		3,990.66
DeCesare Joshua	Lafargeville 224601	0	FD461 Orleans Fire Dist	545,900 TO		459.89
The DeCesare 2012 Revoc Trst	T I Park Lot 358R	545,900	HI461 Highway Item No 1	545,900 TO		189.76
236 Los Gatos Blvd	DEED BOOK 2007 PG-18042		Installment Fee			139.21
Los Gatos, CA 95030	FULL MARKET VALUE	580,745				

TOTAL TAX ---						4,640.31**
DATE #1	02/01/23	DATE #2	03/31/23	DATE #3	05/31/23	
AMT DUE	1,685.98	AMT DUE	1,546.77	AMT DUE	1,546.77	
***** 12.12-1-1.-0359 *****						

42327	Co Rte 100					BILL460645
12.12-1-1.-0359	260 Seasonal res - ASSOC		County Taxable	135,000		986.88
Costello James	Lafargeville 224601	0	FD461 Orleans Fire Dist	135,000 TO		113.73
80 Cambridge Dr	T I Park Lot 359	135,000	HI461 Highway Item No 1	135,000 TO		46.93
Red Hook, NY 12571	FULL MARKET VALUE	143,617	Installment Fee			34.43

TOTAL TAX ---						1,147.54**
DATE #1	02/01/23	DATE #2	03/31/23	DATE #3	05/31/23	
AMT DUE	416.95	AMT DUE	382.51	AMT DUE	382.51	
***** 12.12-1-1.-0362 *****						

42859	Home Ave					BILL460646
12.12-1-1.-0362	260 Seasonal res - ASSOC		County Taxable	192,000		1,403.56
Paul Christopher Robin	Lafargeville 224601	0	FD461 Orleans Fire Dist	192,000 TO		161.75
Paul Debra Sue	T I Park Lot 361 & 362	192,000	HI461 Highway Item No 1	192,000 TO		66.74
593 Beaver Creek Ave	DEED BOOK 2022 PG-18924		Installment Fee			48.96
Macedon, NY 14502	FULL MARKET VALUE	204,255				

PRIOR OWNER ON 3/01/2022
Ansley Martha Y

TOTAL TAX ---						1,632.05**
DATE #1	02/01/23	DATE #2	03/31/23	DATE #3	05/31/23	
AMT DUE	592.99	AMT DUE	544.01	AMT DUE	544.01	

STATE OF NEW YORK
COUNTY - Jefferson
TOWN - Orleans
SWIS - 224600

2 0 2 3 T O W N T A X R O L L
T A X A B L E SECTION OF THE ROLL - 1
TAX MAP NUMBER SEQUENCE
UNIFORM PERCENT OF VALUE IS 094.00

PAGE 164
VALUATION DATE-JUL 01, 2021
TAXABLE STATUS DATE-MAR 01, 2022

TAX MAP PARCEL NUMBER	PROPERTY LOCATION & CLASS	ASSESSMENT	EXEMPTION CODE	COUNTY	TOWN	TAX AMOUNT
CURRENT OWNERS NAME	SCHOOL DISTRICT	LAND	TAX DESCRIPTION			
CURRENT OWNERS ADDRESS	PARCEL SIZE/GRID COORD	TOTAL	SPECIAL DISTRICTS			
***** 12.12-1-1.-0363 *****						
42849	Home Ave					BILL460647
12.12-1-1.-0363	260 Seasonal res - ASSOC		County Taxable	160,000		1,169.64
Church Peter	Lafargeville 224601	0	FD461 Orleans Fire Dist	160,000 TO		134.79
Church Barbara	Lots 363R & 364	160,000	HI461 Highway Item No 1	160,000 TO		55.62
4775 Shephards Rd	DEED BOOK 2021 PG-8402		Installment Fee			40.80
Cazenovia, NY 13035	FULL MARKET VALUE	170,213				
TOTAL TAX ---						1,360.05**
	DATE #1	02/01/23	DATE #2	03/31/23	DATE #3	05/31/23
	AMT DUE	494.15	AMT DUE	453.35	AMT DUE	453.35
***** 12.12-1-1.-0366 *****						
42841	Home Ave					BILL460648
12.12-1-1.-0366	260 Seasonal res - ASSOC		County Taxable	258,600		1,890.43
Dziewisz Daniel S Sr	Lafargeville 224601	0	FD461 Orleans Fire Dist	258,600 TO		217.85
Attn: Stephen & Julie Dziewisz	TI Park Lot 365 & 366	258,600	HI461 Highway Item No 1	258,600 TO		89.89
42822 St Lawrence Ave #8	Lf Es Stephen & Julie Dzi		Installment Fee			65.95
Thousand Island Park, NY 13692	FULL MARKET VALUE	275,106				
PRIOR OWNER ON 3/01/2022						2,198.17**
Dziewisz Daniel S Sr						
	DATE #1	02/01/23	DATE #2	03/31/23	DATE #3	05/31/23
	AMT DUE	798.68	AMT DUE	732.72	AMT DUE	732.72
***** 12.12-1-1.-0367 *****						
42835	Home Ave					BILL460649
12.12-1-1.-0367	260 Seasonal res - ASSOC		County Taxable	136,300		996.38
Anable Wayne	Lafargeville 224601	0	FD461 Orleans Fire Dist	136,300 TO		114.82
Anable Susan	T I Park Lot 367	136,300	HI461 Highway Item No 1	136,300 TO		47.38
23 Niles Dr	FULL MARKET VALUE	145,000	Installment Fee			34.76
Woodstock, NY 12498						
PRIOR OWNER ON 3/01/2022						1,158.58**
Anable Wayne						
	DATE #1	02/01/23	DATE #2	03/31/23	DATE #3	05/31/23
	AMT DUE	420.96	AMT DUE	386.19	AMT DUE	386.19
***** 12.12-1-1.-0368 *****						
42838	Central Ave					BILL460650
12.12-1-1.-0368	260 Seasonal res - ASSOC		County Taxable	108,500		793.16
Muhs Dorleen	Lafargeville 224601	0	FD461 Orleans Fire Dist	108,500 TO		91.40
6528 Nightengale Ct	T I Park Lot 368	108,500	HI461 Highway Item No 1	108,500 TO		37.72
New Market, MD 21774	FULL MARKET VALUE	115,426	Installment Fee			27.67
TOTAL TAX ---						922.28**
	DATE #1	02/01/23	DATE #2	03/31/23	DATE #3	05/31/23
	AMT DUE	335.11	AMT DUE	307.42	AMT DUE	307.42

STATE OF NEW YORK
COUNTY - Jefferson
TOWN - Orleans
SWIS - 224600

2 0 2 3 T O W N T A X R O L L
T A X A B L E SECTION OF THE ROLL - 1
TAX MAP NUMBER SEQUENCE
UNIFORM PERCENT OF VALUE IS 094.00

PAGE 165
VALUATION DATE-JUL 01, 2021
TAXABLE STATUS DATE-MAR 01, 2022

TAX MAP PARCEL NUMBER	PROPERTY LOCATION & CLASS	ASSESSMENT	EXEMPTION CODE	COUNTY	TOWN	TAX AMOUNT	
CURRENT OWNERS NAME	SCHOOL DISTRICT	LAND	TAX DESCRIPTION				
CURRENT OWNERS ADDRESS	PARCEL SIZE/GRID COORD	TOTAL	SPECIAL DISTRICTS				
***** 12.12-1-1.-0371 *****							
42819	Home Ave					BILL460651	
12.12-1-1.-0371	260 Seasonal res - ASSOC		County Taxable	257,000		1,878.73	
Obrien Tracy A	Lafargeville 224601	0	FD461 Orleans Fire Dist	257,000 TO		216.51	
8 W Church St	Ti Park Lot 370,371, &	257,000	HI461 Highway Item No 1	257,000 TO		89.33	
Adams, NY 13605	One-Half 374		Installment Fee			65.54	
	FULL MARKET VALUE	273,404					
PRIOR OWNER ON 3/01/2022							
Obrien Tracy A							
TOTAL TAX --- 2,184.57**							
		DATE #1	02/01/23	DATE #2	03/31/23	DATE #3	05/31/23
		AMT DUE	793.73	AMT DUE	728.19	AMT DUE	728.19
***** 12.12-1-1.-0373 *****							
42812	Central Ave					BILL460652	
12.12-1-1.-0373	260 Seasonal res - ASSOC		County Taxable	169,000		1,235.43	
Hellings Schuyler	Lafargeville 224601	0	FD461 Orleans Fire Dist	169,000 TO		142.37	
PO Box 76	T I Park 373 376	169,000	HI461 Highway Item No 1	169,000 TO		58.75	
Wellesley Island, NY 13640	FULL MARKET VALUE	179,787	Installment Fee			43.10	
TOTAL TAX --- 1,436.55**							
		DATE #1	02/01/23	DATE #2	03/31/23	DATE #3	05/31/23
		AMT DUE	521.95	AMT DUE	478.85	AMT DUE	478.85
***** 12.12-1-1.-0375 *****							
42369	Co Rte 100					BILL460653	
12.12-1-1.-0375	260 Seasonal res - ASSOC		County Taxable	247,900		1,812.21	
House Irrevocable Trust	Lafargeville 224601	0	FD461 Orleans Fire Dist	247,900 TO		208.84	
c/o Thomas House	Lots 375 & south 1/2 lot	247,900	HI461 Highway Item No 1	247,900 TO		86.17	
8514 Tender Trl	BANK 250		Installment Fee			63.22	
Cicero, NY 13039	DEED BOOK 2021 PG-9984						
	FULL MARKET VALUE	263,723					
TOTAL TAX --- 2,107.22**							
		DATE #1	02/01/23	DATE #2	03/31/23	DATE #3	05/31/23
		AMT DUE	765.64	AMT DUE	702.40	AMT DUE	702.40
***** 12.12-1-1.-0389 *****							
42389	Co Rte 100					BILL460654	
12.12-1-1.-0389	260 Seasonal res - WFASOC		County Taxable	323,900		2,367.78	
Hiester Richard A	Lafargeville 224601	0	FD461 Orleans Fire Dist	323,900 TO		272.87	
Kissling Karen	T I Park Lot 389	323,900	HI461 Highway Item No 1	323,900 TO		112.59	
Richard Heister	FULL MARKET VALUE	344,574	Installment Fee			82.60	
PO Box 118							
Bernville, PA 19506							
TOTAL TAX --- 2,753.24**							
		DATE #1	02/01/23	DATE #2	03/31/23	DATE #3	05/31/23
		AMT DUE	1,000.36	AMT DUE	917.74	AMT DUE	917.74

STATE OF NEW YORK
COUNTY - Jefferson
TOWN - Orleans
SWIS - 224600

2 0 2 3 T O W N T A X R O L L
T A X A B L E SECTION OF THE ROLL - 1
TAX MAP NUMBER SEQUENCE
UNIFORM PERCENT OF VALUE IS 094.00

PAGE 166
VALUATION DATE-JUL 01, 2021
TAXABLE STATUS DATE-MAR 01, 2022

TAX MAP PARCEL NUMBER	PROPERTY LOCATION & CLASS	ASSESSMENT	EXEMPTION CODE	COUNTY	TOWN	TAX AMOUNT
CURRENT OWNERS NAME	SCHOOL DISTRICT	LAND	TAX DESCRIPTION			
CURRENT OWNERS ADDRESS	PARCEL SIZE/GRID COORD	TOTAL	SPECIAL DISTRICTS			
***** 12.12-1-1.-0395 *****						
42849	Victoria Ave					BILL460655
12.12-1-1.-0395	260 Seasonal res - ASSOC		County Taxable	190,000		1,388.94
Wichtowski Lorraine	Lafargeville 224601	0	FD461 Orleans Fire Dist	190,000 TO		160.06
8768 Co Rd 15	TI Park Lot 394, 395 & 39	190,000	HI461 Highway Item No 1	190,000 TO		66.05
Bloomfield, NY 14469	Lf Est Margaret Page		Installment Fee			48.45
	FULL MARKET VALUE	202,128				
TOTAL TAX ---						1,615.05**
	DATE #1	02/01/23	DATE #2	03/31/23	DATE #3	05/31/23
	AMT DUE	586.80	AMT DUE	538.35	AMT DUE	538.35
***** 12.12-1-1.-0396 *****						
42848	Grove Ave					BILL460656
12.12-1-1.-0396	210 1 Family Res - ASSOC		County Taxable	285,100		2,084.15
Costello Family Partnership	Lafargeville 224601	0	FD461 Orleans Fire Dist	285,100 TO		240.18
42822 St Lawrence Ave	T I Park Lot	285,100	HI461 Highway Item No 1	285,100 TO		99.10
Thousand Island Park, NY 13692	393, 396 & 397		Installment Fee			72.70
	DEED BOOK 2017 PG-19961					
	FULL MARKET VALUE	303,298				
TOTAL TAX ---						2,423.43**
	DATE #1	02/01/23	DATE #2	03/31/23	DATE #3	05/31/23
	AMT DUE	880.51	AMT DUE	807.81	AMT DUE	807.81
***** 12.12-1-1.-0399 *****						
42830	Grove Ave					BILL460657
12.12-1-1.-0399	260 Seasonal res - ASSOC		County Taxable	252,000		1,842.18
Cardinaux Trustee Robert P	Lafargeville 224601	0	FD461 Orleans Fire Dist	252,000 TO		212.29
Cardinaux-Fraizer Trustee Paul	Lots 399 & 399 1/2	252,000	HI461 Highway Item No 1	252,000 TO		87.60
27 High Point Dr	FULL MARKET VALUE	268,085	Installment Fee			64.26
Amherst, MA 01002						
TOTAL TAX ---						2,142.07**
	DATE #1	02/01/23	DATE #2	03/31/23	DATE #3	05/31/23
	AMT DUE	778.29	AMT DUE	714.02	AMT DUE	714.02
***** 12.12-1-1.-0400 *****						
42423	Co Rte 100					BILL460658
12.12-1-1.-0400	260 Seasonal res - WFASOC		County Taxable	308,100		2,252.28
McKenzie Irrev Trust Morgan	Lafargeville 224601	0	FD461 Orleans Fire Dist	308,100 TO		259.56
McKenzie Irrev Trust Ruth	T I Park Lot 400	308,100	HI461 Highway Item No 1	308,100 TO		107.10
110 E End Ave 14K	FULL MARKET VALUE	327,766	Installment Fee			78.57
New York, NY 10028						
TOTAL TAX ---						2,618.94**
	DATE #1	02/01/23	DATE #2	03/31/23	DATE #3	05/31/23
	AMT DUE	951.55	AMT DUE	872.98	AMT DUE	872.98

STATE OF NEW YORK
COUNTY - Jefferson
TOWN - Orleans
SWIS - 224600

2 0 2 3 T O W N T A X R O L L
T A X A B L E SECTION OF THE ROLL - 1
TAX MAP NUMBER SEQUENCE
UNIFORM PERCENT OF VALUE IS 094.00

PAGE 167
VALUATION DATE-JUL 01, 2021
TAXABLE STATUS DATE-MAR 01, 2022

TAX MAP PARCEL NUMBER	PROPERTY LOCATION & CLASS	ASSESSMENT	EXEMPTION CODE	COUNTY	TOWN	TAX AMOUNT
CURRENT OWNERS NAME	SCHOOL DISTRICT	LAND	TAX DESCRIPTION			
CURRENT OWNERS ADDRESS	PARCEL SIZE/GRID COORD	TOTAL	SPECIAL DISTRICTS			
***** 12.12-1-1.-0402 *****						
42441	Centennial Ave					BILL460659
12.12-1-1.-0402	260 Seasonal res - WFASOC		County Taxable	350,000		2,558.58
McKenzie Alexander R IV	Lafargeville 224601	0	FD461 Orleans Fire Dist	350,000 TO		294.85
McKenzie Erica S	T I Park Lot 401, 402, 1/	350,000	HI461 Highway Item No 1	350,000 TO		121.66
795 Laurelwood Dr	DEED BOOK 2012 PG-20083		Installment Fee			89.25
Laurel, NY 11948	FULL MARKET VALUE	372,340				
TOTAL TAX ---						2,975.09**
	DATE #1	02/01/23	DATE #2	03/31/23	DATE #3	05/31/23
	AMT DUE	1,080.96	AMT DUE	991.69	AMT DUE	991.69
***** 12.12-1-1.-0403 *****						
42827	Victoria Ave					BILL460660
12.12-1-1.-0403	260 Seasonal res - WFASOC		County Taxable	274,000		2,003.00
Langan Terence A	Lafargeville 224601	0	FD461 Orleans Fire Dist	274,000 TO		230.83
Langan Kathleen M	T I Park Lot 403	274,000	HI461 Highway Item No 1	274,000 TO		95.24
401 Briar Brook Run	FULL MARKET VALUE	291,489	Installment Fee			69.87
Fayetteville, NY 13066						
TOTAL TAX ---						2,329.07**
	DATE #1	02/01/23	DATE #2	03/31/23	DATE #3	05/31/23
	AMT DUE	846.24	AMT DUE	776.35	AMT DUE	776.35
***** 12.12-1-1.-0404 *****						
42924	St Lawrence Ave					BILL460661
12.12-1-1.-0404	260 Seasonal res - WFASOC		County Taxable	167,000		1,220.81
Schraeder Lauren	Lafargeville 224601	0	FD461 Orleans Fire Dist	167,000 TO		140.69
Attn: Allen Lyle Trust	T I Park Lot 404	167,000	HI461 Highway Item No 1	167,000 TO		58.05
477 Ridge Rd	FULL MARKET VALUE	177,660	Installment Fee			42.59
Webster, NY 14580						
TOTAL TAX ---						1,419.55**
	DATE #1	02/01/23	DATE #2	03/31/23	DATE #3	05/31/23
	AMT DUE	515.78	AMT DUE	473.18	AMT DUE	473.18
***** 12.12-1-1.-0405 *****						
42921	United States Ave					BILL460662
12.12-1-1.-0405	260 Seasonal res - ASSOC		County Taxable	159,300		1,164.52
McLean Trustee Richard K	Lafargeville 224601	0	FD461 Orleans Fire Dist	159,300 TO		134.20
McLean Trustee Diana	T I Park 405 R 406	159,300	HI461 Highway Item No 1	159,300 TO		55.37
3036 Bucklin Ct	McLean Family Trust		Installment Fee			40.62
The Villages, FL 32163	FULL MARKET VALUE	169,468				
TOTAL TAX ---						1,354.09**
	DATE #1	02/01/23	DATE #2	03/31/23	DATE #3	05/31/23
	AMT DUE	491.99	AMT DUE	451.36	AMT DUE	451.36

STATE OF NEW YORK
COUNTY - Jefferson
TOWN - Orleans
SWIS - 224600

2 0 2 3 T O W N T A X R O L L
T A X A B L E SECTION OF THE ROLL - 1
TAX MAP NUMBER SEQUENCE
UNIFORM PERCENT OF VALUE IS 094.00

PAGE 168
VALUATION DATE-JUL 01, 2021
TAXABLE STATUS DATE-MAR 01, 2022

TAX MAP PARCEL NUMBER	PROPERTY LOCATION & CLASS	ASSESSMENT	EXEMPTION CODE	COUNTY	TOWN	TAX AMOUNT
CURRENT OWNERS NAME	SCHOOL DISTRICT	LAND	TAX DESCRIPTION			
CURRENT OWNERS ADDRESS	PARCEL SIZE/GRID COORD	TOTAL	SPECIAL DISTRICTS			
***** 12.12-1-1.-0407 *****						
42916	St Lawrence Ave					BILL460663
12.12-1-1.-0407	260 Seasonal res - WFASOC		County Taxable	225,300		1,647.00
Scanlon Timothy	Lafargeville 224601	0	FD461 Orleans Fire Dist	225,300 TO		189.80
Bush Jane	Ti Park Lot 407	225,300	HI461 Highway Item No 1	225,300 TO		78.32
4628 E Lake Rd	& North 1/2 of 408		Installment Fee			57.45
Cazenovia, NY 13035	FULL MARKET VALUE	239,681				
TOTAL TAX ---						1,915.12**
	DATE #1	02/01/23	DATE #2	03/31/23	DATE #3	05/31/23
	AMT DUE	695.83	AMT DUE	638.37	AMT DUE	638.37
***** 12.12-1-1.-0411 *****						
42902	St Lawrence Ave					BILL460664
12.12-1-1.-0411	260 Seasonal res - WFASOC		County Taxable	259,900		1,899.93
Seggos Basil	Lafargeville 224601	0	FD461 Orleans Fire Dist	259,900 TO		218.95
Seggos Rose	Lot 408 & 1/2 of 411	259,900	HI461 Highway Item No 1	259,900 TO		90.34
28 Crow Ridge Rd	DEED BOOK 2021 PG-7766		Installment Fee			66.28
Voorheesville, NY 12186	FULL MARKET VALUE	276,489				
TOTAL TAX ---						2,209.22**
	DATE #1	02/01/23	DATE #2	03/31/23	DATE #3	05/31/23
	AMT DUE	802.70	AMT DUE	736.40	AMT DUE	736.40
***** 12.12-1-1.-0412 *****						
42894	St Lawrence Ave					BILL460665
12.12-1-1.-0412	260 Seasonal res - WFASOC		County Taxable	170,000		1,242.74
Howard Donald	Lafargeville 224601	0	FD461 Orleans Fire Dist	170,000 TO		143.21
Howard Lynette	T I Park Lot 412	170,000	HI461 Highway Item No 1	170,000 TO		59.09
1848 Overlook Dr	FULL MARKET VALUE	180,851	Installment Fee			43.35
Mount Dora, FL 32757						
TOTAL TAX ---						1,445.04**
	DATE #1	02/01/23	DATE #2	03/31/23	DATE #3	05/31/23
	AMT DUE	525.03	AMT DUE	481.68	AMT DUE	481.68
***** 12.12-1-1.-0414 *****						
42881	United States Ave					BILL460666
12.12-1-1.-0414	260 Seasonal res - ASSOC		County Taxable	147,500		1,078.26
Nugent Ryan P	Lafargeville 224601	0	FD461 Orleans Fire Dist	147,500 TO		124.26
Nugent Melissa A	TI Park Lots 414, 413, 41	147,500	HI461 Highway Item No 1	147,500 TO		51.27
7539 Shalaho Cir	DEED BOOK 2020 PG-5108		Installment Fee			37.61
Baldwinsville, NY 13027	FULL MARKET VALUE	156,915				
TOTAL TAX ---						1,253.79**
	DATE #1	02/01/23	DATE #2	03/31/23	DATE #3	05/31/23
	AMT DUE	455.54	AMT DUE	417.93	AMT DUE	417.93

STATE OF NEW YORK
COUNTY - Jefferson
TOWN - Orleans
SWIS - 224600

2 0 2 3 T O W N T A X R O L L
T A X A B L E SECTION OF THE ROLL - 1
TAX MAP NUMBER SEQUENCE
UNIFORM PERCENT OF VALUE IS 094.00

PAGE 169
VALUATION DATE-JUL 01, 2021
TAXABLE STATUS DATE-MAR 01, 2022

TAX MAP PARCEL NUMBER	PROPERTY LOCATION & CLASS	ASSESSMENT	EXEMPTION CODE	COUNTY	TOWN	TAX AMOUNT
CURRENT OWNERS NAME	SCHOOL DISTRICT	LAND	TAX DESCRIPTION			
CURRENT OWNERS ADDRESS	PARCEL SIZE/GRID COORD	TOTAL	SPECIAL DISTRICTS			
***** 12.12-1-1.-0415 *****						
42888	St Lawrence Ave			12.12-1-1.-0415		BILL460667
12.12-1-1.-0415	260 Seasonal res - WFASOC		County Taxable		209,000	1,527.84
Mackey Terrence M	Lafargeville 224601	0	School Relevy			2,030.84
Mackey Lori	TI Park Lots 415	209,000	FD461 Orleans Fire Dist	209,000	TO	176.07
2509 Stirrup Ln	DEED BOOK 2018 PG-7831		HI461 Highway Item No 1	209,000	TO	72.65
Alexandria, VA 22308	FULL MARKET VALUE	222,340	US990 Unpaid Sewer	528.00	MT	528.00
			Installment Fee			130.06
			TOTAL TAX ---			4,335.40**
			DATE #1 02/01/23	DATE #2 03/31/23	DATE #3 05/31/23	
			AMT DUE 1,575.20	AMT DUE 1,445.13	AMT DUE 1,445.13	
***** 12.12-1-1.-0416 *****						
42850	St Lawrence Ave			12.12-1-1.-0416		BILL460668
12.12-1-1.-0416	260 Seasonal res - WFASOC		County Taxable		196,000	1,432.81
Coulter David	Lafargeville 224601	0	FD461 Orleans Fire Dist	196,000	TO	165.12
83 W Central St	T I Park Lot 416	196,000	HI461 Highway Item No 1	196,000	TO	68.13
Natick, MA 01760	FULL MARKET VALUE	208,511	Installment Fee			49.98
			TOTAL TAX ---			1,666.06**
			DATE #1 02/01/23	DATE #2 03/31/23	DATE #3 05/31/23	
			AMT DUE 605.34	AMT DUE 555.35	AMT DUE 555.35	
***** 12.12-1-1.-0419 *****						
42872	St Lawrence Ave			12.12-1-1.-0419		BILL460669
12.12-1-1.-0419	260 Seasonal res - WFASOC		County Taxable		140,000	1,023.43
Cherry Robert T	Lafargeville 224601	0	FD461 Orleans Fire Dist	140,000	TO	117.94
Cherry Patricia J	T I Park Lot 418	140,000	HI461 Highway Item No 1	140,000	TO	48.66
46662 Tennis Island N	& Lot 419		Installment Fee			35.70
Wellesley Island, NY 13640	FULL MARKET VALUE	148,936				
			TOTAL TAX ---			1,190.03**
			DATE #1 02/01/23	DATE #2 03/31/23	DATE #3 05/31/23	
			AMT DUE 432.39	AMT DUE 396.67	AMT DUE 396.67	
***** 12.12-1-1.-0420 *****						
42922	United States Ave			12.12-1-1.-0420		BILL460670
12.12-1-1.-0420	260 Seasonal res - ASSOC		County Taxable		170,500	1,246.39
Gillett Jane T	Lafargeville 224601	0	FD461 Orleans Fire Dist	170,500	TO	143.64
42822 St Lawrence Ave Unit 60	T I Park Lot 420	170,500	HI461 Highway Item No 1	170,500	TO	59.27
Thousand Island Park, NY 13692	FULL MARKET VALUE	181,383	Installment Fee			43.48
			TOTAL TAX ---			1,449.30**
			DATE #1 02/01/23	DATE #2 03/31/23	DATE #3 05/31/23	
			AMT DUE 526.58	AMT DUE 483.10	AMT DUE 483.10	

STATE OF NEW YORK
 COUNTY - Jefferson
 TOWN - Orleans
 SWIS - 224600

2 0 2 3 T O W N T A X R O L L
 T A X A B L E SECTION OF THE ROLL - 1
 TAX MAP NUMBER SEQUENCE
 UNIFORM PERCENT OF VALUE IS 094.00

PAGE 170
 VALUATION DATE-JUL 01, 2021
 TAXABLE STATUS DATE-MAR 01, 2022

TAX MAP PARCEL NUMBER	PROPERTY LOCATION & CLASS	ASSESSMENT	EXEMPTION CODE	COUNTY	TOWN	TAX AMOUNT
CURRENT OWNERS NAME	SCHOOL DISTRICT	LAND	TAX DESCRIPTION			
CURRENT OWNERS ADDRESS	PARCEL SIZE/GRID COORD	TOTAL	SPECIAL DISTRICTS			
12.12-1-1.-0424	42904 United States Ave			12.12-1-1.-0424		BILL460671
Skipper Kevin J	260 Seasonal res - ASSOC		County Taxable			1,330.46
Sabo Michael A	Lafargeville 224601	0	FD461 Orleans Fire Dist			153.32
852 Carol Dr	p/o lot 423, lots 424 & 42	182,000	HI461 Highway Item No 1			63.26
Crown Point, IN 46307	BANK 100		Installment Fee			46.41
	DEED BOOK 2021 PG-8249					
	FULL MARKET VALUE	193,617				
TOTAL TAX ---						1,547.04**
	DATE #1	02/01/23	DATE #2	03/31/23	DATE #3	05/31/23
	AMT DUE	562.09	AMT DUE	515.68	AMT DUE	515.68
12.12-1-1.-0426	42899 Garden Ave			12.12-1-1.-0426		BILL460672
Werndorf Family Trust	210 1 Family Res - ASSOC		County Taxable			1,064.37
4902 S Franklin Ave	Lafargeville 224601	0	FD461 Orleans Fire Dist			122.66
Los Angeles, CA 90027	FULL MARKET VALUE	145,600	HI461 Highway Item No 1			50.61
		154,894	Installment Fee			37.13
TOTAL TAX ---						1,237.64**
	DATE #1	02/01/23	DATE #2	03/31/23	DATE #3	05/31/23
	AMT DUE	449.69	AMT DUE	412.54	AMT DUE	412.54
12.12-1-1.-0428	42886 United States Ave			12.12-1-1.-0428		BILL460673
Goheen Matthew W	260 Seasonal res - ASSOC		County Taxable			1,081.91
Goheen Roberta J	Lafargeville 224601	0	FD461 Orleans Fire Dist			124.68
8 Chablis Dr	T I Park Lot 428	148,000	HI461 Highway Item No 1			51.45
Fairport, NY 14450	N 1/2 lot 431, S 1/2 lot		Installment Fee			37.74
	DEED BOOK 2017 PG-18953					
	FULL MARKET VALUE	157,447				
TOTAL TAX ---						1,258.04**
	DATE #1	02/01/23	DATE #2	03/31/23	DATE #3	05/31/23
	AMT DUE	457.10	AMT DUE	419.34	AMT DUE	419.34
12.12-1-1.-0429	Garden Ave			12.12-1-1.-0429		BILL460674
Goheen Matthew	312 Vac w/imprv - ASSOC		County Taxable			36.55
Goheen Roberta	Lafargeville 224601	0	FD461 Orleans Fire Dist			4.21
8 Chablis Dr	FULL MARKET VALUE	5,000	HI461 Highway Item No 1			1.74
Fairport, NY 14450		5,319				
TOTAL TAX ---						42.50**
	DATE #1	02/01/23				
	AMT DUE					42.50

STATE OF NEW YORK
COUNTY - Jefferson
TOWN - Orleans
SWIS - 224600

2 0 2 3 T O W N T A X R O L L
T A X A B L E SECTION OF THE ROLL - 1
TAX MAP NUMBER SEQUENCE
UNIFORM PERCENT OF VALUE IS 094.00

PAGE 171
VALUATION DATE-JUL 01, 2021
TAXABLE STATUS DATE-MAR 01, 2022

TAX MAP PARCEL NUMBER	PROPERTY LOCATION & CLASS	ASSESSMENT	EXEMPTION CODE	COUNTY	TOWN	TAX AMOUNT
CURRENT OWNERS NAME	SCHOOL DISTRICT	LAND	TAX DESCRIPTION			
CURRENT OWNERS ADDRESS	PARCEL SIZE/GRID COORD	TOTAL	SPECIAL DISTRICTS			
***** 12.12-1-1.-0432 *****						
42876	United States Ave					BILL460675
12.12-1-1.-0432	311 Res vac land - ASSOC		County Taxable	15,000		109.65
Britt Barbara L	Lafargeville 224601	15,000	FD461 Orleans Fire Dist	15,000	TO	12.64
Lundquist Marilyn L	TI Park Lot 432 &	15,000	HI461 Highway Item No 1	15,000	TO	5.21
111 Standish Dr	1/2 & 433		Installment Fee			3.83
Syracuse, NY 13224	DEED BOOK 2017 PG-18952					
	FULL MARKET VALUE	15,957				
TOTAL TAX ---						127.50**
	DATE #1	02/01/23	DATE #2	03/31/23	DATE #3	05/31/23
	AMT DUE	46.33	AMT DUE	42.50	AMT DUE	42.50
***** 12.12-1-1.-0435 *****						
42868	United States Ave					BILL460676
12.12-1-1.-0435	260 Seasonal res - ASSOC		County Taxable	145,000		1,059.98
Lloyd Living Trust	Lafargeville 224601	0	FD461 Orleans Fire Dist	145,000	TO	122.15
Lloyd Luella Trstee H	T I Park Lot 435	145,000	HI461 Highway Item No 1	145,000	TO	50.40
c/o Andrew Lundquist	FULL MARKET VALUE	154,255	Installment Fee			36.98
673 Webster St						
Needham, MA 02492						
TOTAL TAX ---						1,232.53**
	DATE #1	02/01/23	DATE #2	03/31/23	DATE #3	05/31/23
	AMT DUE	447.83	AMT DUE	410.84	AMT DUE	410.84
***** 12.12-1-1.-0436 *****						
42922	Garden Ave					BILL460677
12.12-1-1.-0436	260 Seasonal res - ASSOC		County Taxable	78,800		576.05
Dickson Katharine	Lafargeville 224601	0	FD461 Orleans Fire Dist	78,800	TO	66.38
30932 Vaadi Rd	T I Park Lot 436	78,800	HI461 Highway Item No 1	78,800	TO	27.39
Lafargeville, NY 13656	FULL MARKET VALUE	83,830	Installment Fee			20.09
TOTAL TAX ---						669.82**
	DATE #1	02/01/23	DATE #2	03/31/23	DATE #3	05/31/23
	AMT DUE	243.37	AMT DUE	223.27	AMT DUE	223.27
***** 12.12-1-1.-0438 *****						
42911	Central Ave					BILL460678
12.12-1-1.-0438	260 Seasonal res		County Taxable	250,000		1,827.56
D'Agata Francis	Lafargeville 224601	0	FD461 Orleans Fire Dist	250,000	TO	210.61
D'Agata Tina	Lot 438, 441, 437	250,000	HI461 Highway Item No 1	250,000	TO	86.90
404 Rugby Rd	ACRES 0.23		Installment Fee			63.75
Syracuse, NY 13203	DEED BOOK 2014 PG-17946					
	FULL MARKET VALUE	265,957				
TOTAL TAX ---						2,125.07**
	DATE #1	02/01/23	DATE #2	03/31/23	DATE #3	05/31/23
	AMT DUE	772.12	AMT DUE	708.35	AMT DUE	708.35

STATE OF NEW YORK
 COUNTY - Jefferson
 TOWN - Orleans
 SWIS - 224600

2 0 2 3 T O W N T A X R O L L
 T A X A B L E SECTION OF THE ROLL - 1
 TAX MAP NUMBER SEQUENCE
 UNIFORM PERCENT OF VALUE IS 094.00

PAGE 172
 VALUATION DATE-JUL 01, 2021
 TAXABLE STATUS DATE-MAR 01, 2022

TAX MAP PARCEL NUMBER	PROPERTY LOCATION & CLASS	ASSESSMENT	EXEMPTION CODE	COUNTY	TOWN	TAX AMOUNT
CURRENT OWNERS NAME	SCHOOL DISTRICT	LAND	TAX DESCRIPTION			
CURRENT OWNERS ADDRESS	PARCEL SIZE/GRID COORD	TOTAL	SPECIAL DISTRICTS			
12.12-1-1.-0440	42908 Garden Ave			12.12-1-1.-0440	0440	BILL460679
Evans Walter F III	260 Seasonal res - ASSOC		County Taxable			1,016.12
Evans Elizabeth M	Lafargeville 224601	0	FD461 Orleans Fire Dist			117.10
34 Berkshire Blvd	T I Pk Lot 440 443	139,000	HI461 Highway Item No 1			48.32
Albany, NY 12208	FULL MARKET VALUE	147,872	Installment Fee			35.45
TOTAL TAX ---						1,181.54**
	DATE #1	02/01/23	DATE #2	03/31/23	DATE #3	05/31/23
	AMT DUE	429.31	AMT DUE	393.84	AMT DUE	393.84
12.12-1-1.-0444	42892 Garden Ave			12.12-1-1.-0444	0444	BILL460680
Crawford Laura	260 Seasonal res - ASSOC		County Taxable			975.18
Crawford Jeffrey	Lafargeville 224601	0	FD461 Orleans Fire Dist			112.38
8508 17th Dr NW	T.I. Park Lots 443 & 444	133,400	HI461 Highway Item No 1			46.37
Bradenton, FL 34209	Wellesley Island		Installment Fee			34.02
	DEED BOOK 2018 PG-1481					
	FULL MARKET VALUE	141,915				
TOTAL TAX ---						1,133.93**
	DATE #1	02/01/23	DATE #2	03/31/23	DATE #3	05/31/23
	AMT DUE	412.01	AMT DUE	377.97	AMT DUE	377.97
12.12-1-1.-0448	42876 Garden Ave			12.12-1-1.-0448	0448	BILL460681
448 Garden Avenue LLC	260 Seasonal res - ASSOC		County Taxable			1,498.60
Tandy Robinson	Lafargeville 224601	0	FD461 Orleans Fire Dist			172.70
503 Oleander Ln	T I Park 2 Lots	205,000	HI461 Highway Item No 1			71.26
Delray Beach, FL 33483	448 & 451		Installment Fee			52.28
	DEED BOOK 2011 PG-12426					
	FULL MARKET VALUE	218,085				
TOTAL TAX ---						1,742.56**
	DATE #1	02/01/23	DATE #2	03/31/23	DATE #3	05/31/23
	AMT DUE	633.14	AMT DUE	580.85	AMT DUE	580.85
12.12-1-1.-0460	42880 Central Ave			12.12-1-1.-0460	0460	BILL460682
Reid - As Trustee Mark S	260 Seasonal res - ASSOC		County Taxable			1,388.94
Horn - As Trustee Eric M	Lafargeville 224601	0	FD461 Orleans Fire Dist			160.06
217 Edwards Dr	T I Park Lots	190,000	HI461 Highway Item No 1			66.05
Fayetteville, NY 13066	460, 463, 464 & 467		Installment Fee			48.45
	DEED BOOK 2015 PG-766					
	FULL MARKET VALUE	202,128				
TOTAL TAX ---						1,615.05**
	DATE #1	02/01/23	DATE #2	03/31/23	DATE #3	05/31/23
	AMT DUE	586.80	AMT DUE	538.35	AMT DUE	538.35

STATE OF NEW YORK
 COUNTY - Jefferson
 TOWN - Orleans
 SWIS - 224600

2 0 2 3 T O W N T A X R O L L
 T A X A B L E SECTION OF THE ROLL - 1
 TAX MAP NUMBER SEQUENCE
 UNIFORM PERCENT OF VALUE IS 094.00

PAGE 173
 VALUATION DATE-JUL 01, 2021
 TAXABLE STATUS DATE-MAR 01, 2022

TAX MAP PARCEL NUMBER	PROPERTY LOCATION & CLASS	ASSESSMENT	EXEMPTION CODE	COUNTY	TOWN	TAX AMOUNT
CURRENT OWNERS NAME	SCHOOL DISTRICT	LAND	TAX DESCRIPTION			BILL
CURRENT OWNERS ADDRESS	PARCEL SIZE/GRID COORD	TOTAL	SPECIAL DISTRICTS			
***** 12.12-1-1.-0461 *****						
42895 Home Ave						BILL460683
12.12-1-1.-0461	260 Seasonal res		County Taxable	242,000		1,769.08
Burns William	Lafargeville 224601	0	FD461 Orleans Fire Dist	242,000 TO		203.87
Burns Kathleen	Lot 458, 461	242,000	HI461 Highway Item No 1	242,000 TO		84.12
2 Brookwood Rd	DEED BOOK 2020 PG-10314		Installment Fee			61.71
Pittsford, NY 14534	FULL MARKET VALUE	257,447				
TOTAL TAX ---						2,057.07**
	DATE #1	02/01/23	DATE #2	03/31/23	DATE #3	05/31/23
	AMT DUE	747.40	AMT DUE	685.69	AMT DUE	685.69
***** 12.12-1-1.-0473 *****						
42899 Grove Ave						BILL460684
12.12-1-1.-0473	260 Seasonal res - ASSOC		County Taxable	307,500		2,247.90
Thousand Island Camp LLC	Lafargeville 224601	0	FD461 Orleans Fire Dist	307,500 TO		259.05
125 Star Gaze Cir	T I Park Lot 473	307,500	HI461 Highway Item No 1	307,500 TO		106.89
Fayetteville, NY 13066	FULL MARKET VALUE	327,128	Installment Fee			78.42
TOTAL TAX ---						2,613.84**
	DATE #1	02/01/23	DATE #2	03/31/23	DATE #3	05/31/23
	AMT DUE	949.70	AMT DUE	871.28	AMT DUE	871.28
***** 12.12-1-1.-0482 *****						
17343 Oak St						BILL460685
12.12-1-1.-0482	260 Seasonal res - ASSOC		County Taxable	132,300		967.14
Hanretty David M	Lafargeville 224601	0	FD461 Orleans Fire Dist	132,300 TO		111.45
Hanretty Ann L	T I Park Lot 481	132,300	HI461 Highway Item No 1	132,300 TO		45.99
3729 Dutchman Dr	Lot 482		Installment Fee			33.74
Baldwinsville, NY 13027	BANK 100					
	FULL MARKET VALUE	140,745				
TOTAL TAX ---						1,124.58**
	DATE #1	02/01/23	DATE #2	03/31/23	DATE #3	05/31/23
	AMT DUE	408.60	AMT DUE	374.86	AMT DUE	374.86
***** 12.12-1-1.-0483 *****						
42870 Home Ave						BILL460686
12.12-1-1.-0483	210 1 Family Res - ASSOC		County Taxable	226,100		1,652.84
Wood David	Lafargeville 224601	0	FD461 Orleans Fire Dist	226,100 TO		190.48
Wood Carol	T I Park Lot 483	226,100	HI461 Highway Item No 1	226,100 TO		78.59
904 Hickory St	FULL MARKET VALUE	240,532	Installment Fee			57.66
Rome, NY 13440						
TOTAL TAX ---						1,921.91**
	DATE #1	02/01/23	DATE #2	03/31/23	DATE #3	05/31/23
	AMT DUE	698.31	AMT DUE	640.63	AMT DUE	640.63

STATE OF NEW YORK
 COUNTY - Jefferson
 TOWN - Orleans
 SWIS - 224600

2 0 2 3 T O W N T A X R O L L
 T A X A B L E SECTION OF THE ROLL - 1
 TAX MAP NUMBER SEQUENCE
 UNIFORM PERCENT OF VALUE IS 094.00

PAGE 174
 VALUATION DATE-JUL 01, 2021
 TAXABLE STATUS DATE-MAR 01, 2022

TAX MAP PARCEL NUMBER	PROPERTY LOCATION & CLASS	ASSESSMENT	EXEMPTION CODE	COUNTY	TOWN	TAX AMOUNT
CURRENT OWNERS NAME	SCHOOL DISTRICT	LAND	TAX DESCRIPTION			
CURRENT OWNERS ADDRESS	PARCEL SIZE/GRID COORD	TOTAL	SPECIAL DISTRICTS			
12.12-1-1.-0492	42888 Grove Ave			12.12-1-1.-0492		BILL460687
Copeland Kathleen S	220 2 Family Res - ASSOC		County Taxable			2,039.55
Campomizzi Laura	Lafargeville 224601	0	FD461 Orleans Fire Dist			235.04
42888 St Lawrence Ave Unit 72	T I Park	279,000	HI461 Highway Item No 1			96.98
Thousand Island Park, NY 13692	FULL MARKET VALUE	296,809	Installment Fee			71.15
TOTAL TAX ---						2,371.57**
		DATE #1	02/01/23	DATE #2	03/31/23	DATE #3
		AMT DUE	861.68	AMT DUE	790.52	AMT DUE
***** 12.12-1-1.-0493 *****						
12.12-1-1.-0493	42892 Grove Ave			12.12-1-1.-0493		BILL460688
Rapin Thomas	260 Seasonal res - ASSOC		County Taxable			731.02
PO Box 681	Lafargeville 224601	0	FD461 Orleans Fire Dist			84.24
Margaretville, NY 12455	TI Park	100,000	HI461 Highway Item No 1			34.76
	ACRES 0.01		Installment Fee			25.50
	FULL MARKET VALUE	106,383				
TOTAL TAX ---						850.02**
		DATE #1	02/01/23	DATE #2	03/31/23	DATE #3
		AMT DUE	308.84	AMT DUE	283.34	AMT DUE
***** 12.12-1-1.-0496 *****						
12.12-1-1.-0496	42876 Grove Ave			12.12-1-1.-0496		BILL460689
McCue Jacqueline	260 Seasonal res - ASSOC		County Taxable			2,215.00
McCue Thomas Patrick III	Lafargeville 224601	0	FD461 Orleans Fire Dist			255.26
PO Box 318	Lot 496 & 499	303,000	HI461 Highway Item No 1			105.32
Wellesley Island, NY 13640	FULL MARKET VALUE	322,340	Installment Fee			77.27
TOTAL TAX ---						2,575.58**
		DATE #1	02/01/23	DATE #2	03/31/23	DATE #3
		AMT DUE	935.81	AMT DUE	858.52	AMT DUE
***** 12.12-1-1.-0497 *****						
12.12-1-1.-0497	17419 Oak St			12.12-1-1.-0497		BILL460690
Leonard Scott A	260 Seasonal res - ASSOC		County Taxable			1,791.74
Leonard Tammy P	Lafargeville 224601	0	School Relevy			2,381.62
50 Meadowcrest Dr	Lots 497 & 498	245,100	FD461 Orleans Fire Dist			206.48
Bedford, NH 03110	DEED BOOK 2020 PG-9915		HI461 Highway Item No 1			85.20
	FULL MARKET VALUE	260,745	Installment Fee			133.95
TOTAL TAX ---						4,465.04**
		DATE #1	02/01/23	DATE #2	03/31/23	DATE #3
		AMT DUE	1,622.31	AMT DUE	1,488.34	AMT DUE

STATE OF NEW YORK
COUNTY - Jefferson
TOWN - Orleans
SWIS - 224600

2 0 2 3 T O W N T A X R O L L
T A X A B L E SECTION OF THE ROLL - 1
TAX MAP NUMBER SEQUENCE
UNIFORM PERCENT OF VALUE IS 094.00

PAGE 175
VALUATION DATE-JUL 01, 2021
TAXABLE STATUS DATE-MAR 01, 2022

TAX MAP PARCEL NUMBER	PROPERTY LOCATION & CLASS	ASSESSMENT	EXEMPTION CODE	COUNTY	TOWN	TAX AMOUNT
CURRENT OWNERS NAME	SCHOOL DISTRICT	LAND	TAX DESCRIPTION			
CURRENT OWNERS ADDRESS	PARCEL SIZE/GRID COORD	TOTAL	SPECIAL DISTRICTS			
***** 12.12-1-1.-0500 *****						
43018	Central Ave					BILL460691
12.12-1-1.-0500	210 1 Family Res - ASSOC		County Taxable	122,800		897.70
Richards Steven M	Lafargeville 224601	0	FD461 Orleans Fire Dist	122,800 TO		103.45
Richards Teresa C	Lot 500	122,800	HI461 Highway Item No 1	122,800 TO		42.69
7 Enwright Dr	DEED BOOK 2020 PG-13839		Installment Fee			31.32
Fairport, NY 14450	FULL MARKET VALUE	130,638				
TOTAL TAX ---						1,043.84**
	DATE #1	02/01/23	DATE #2	03/31/23	DATE #3	05/31/23
	AMT DUE	379.28	AMT DUE	347.94	AMT DUE	347.94
***** 12.12-1-1.-0514 *****						
42965	Home Ave					BILL460692
12.12-1-1.-0514	260 Seasonal res - ASSOC		County Taxable	122,000		891.85
Gilbert Jeffrey R	Lafargeville 224601	0	FD461 Orleans Fire Dist	122,000 TO		102.78
Gilbert James C	BANK 750	122,000	HI461 Highway Item No 1	122,000 TO		42.41
103 Wellesley Rd	DEED BOOK 2018 PG-17507		Installment Fee			31.11
Syracuse, NY 13207	FULL MARKET VALUE	129,787				
TOTAL TAX ---						1,037.04**
	DATE #1	02/01/23	DATE #2	03/31/23	DATE #3	05/31/23
	AMT DUE	376.79	AMT DUE	345.68	AMT DUE	345.68
***** 12.12-1-1.-0515 *****						
42970	Central Ave					BILL460693
12.12-1-1.-0515	210 1 Family Res - ASSOC		County Taxable	149,400		1,092.15
Johnson John B	Lafargeville 224601	0	FD461 Orleans Fire Dist	149,400 TO		125.86
Johnson Katherine Bendle	TI Park Lots 515-516 & 51	149,400	HI461 Highway Item No 1	149,400 TO		51.93
215 Ten Eyck St	BANK 750		Installment Fee			38.10
Watertown, NY 13601	DEED BOOK 2014 PG-2327					
	FULL MARKET VALUE	158,936				
TOTAL TAX ---						1,269.94**
	DATE #1	02/01/23	DATE #2	03/31/23	DATE #3	05/31/23
	AMT DUE	461.42	AMT DUE	423.31	AMT DUE	423.31
***** 12.12-1-1.-0517 *****						
	Home Ave					BILL460694
12.12-1-1.-0517	312 Vac w/imprv - ASSOC		County Taxable	10,000		73.10
Gilbert Jeffrey R	Lafargeville 224601	0	FD461 Orleans Fire Dist	10,000 TO		8.42
Gilbert James C	T I Park Lot 517	10,000	HI461 Highway Item No 1	10,000 TO		3.48
103 Wellesley Rd	FULL MARKET VALUE	10,638	Installment Fee			2.55
Syracuse, NY 13207						
TOTAL TAX ---						85.00**
	DATE #1	02/01/23	DATE #2	03/31/23	DATE #3	05/31/23
	AMT DUE	30.89	AMT DUE	28.33	AMT DUE	28.33

STATE OF NEW YORK
 COUNTY - Jefferson
 TOWN - Orleans
 SWIS - 224600

2 0 2 3 T O W N T A X R O L L
 T A X A B L E SECTION OF THE ROLL - 1
 TAX MAP NUMBER SEQUENCE
 UNIFORM PERCENT OF VALUE IS 094.00

PAGE 176
 VALUATION DATE-JUL 01, 2021
 TAXABLE STATUS DATE-MAR 01, 2022

TAX MAP PARCEL NUMBER	PROPERTY LOCATION & CLASS	ASSESSMENT	EXEMPTION CODE	COUNTY	TOWN	TAX AMOUNT
CURRENT OWNERS NAME	SCHOOL DISTRICT	LAND	TAX DESCRIPTION			
CURRENT OWNERS ADDRESS	PARCEL SIZE/GRID COORD	TOTAL	SPECIAL DISTRICTS			
12.12-1-1.-0520	42936 Central Ave			12.12-1-1.-0520		BILL460695
Humphries Taylor K	260 Seasonal res - ASSOC		County Taxable			1,042.44
PO Box 108	Lafargeville 224601	0	FD461 Orleans Fire Dist			120.13
Wellesley Island, NY 13640	Wellesley Island	142,600	HI461 Highway Item No 1			49.57
	TI Park Lots 520 & 523		Installment Fee			36.36
	FULL MARKET VALUE	151,702				
			TOTAL TAX ---			1,212.14**
			DATE #1 02/01/23	DATE #2 03/31/23	DATE #3 05/31/23	
			AMT DUE 440.42	AMT DUE 404.04	AMT DUE 404.04	
12.12-1-1.-0526	43006 Home Ave			12.12-1-1.-0526		BILL460696
ForeverYoungs Legacy LLC	260 Seasonal res - ASSOC		County Taxable			1,513.22
c/o James B Youngs	Lafargeville 224601	0	FD461 Orleans Fire Dist			174.38
421 Buffington Rd	Lots 523 1/2, 526 & 527	207,000	HI461 Highway Item No 1			71.95
Syracuse, NY 13224	DEED BOOK 2019 PG-18795		Installment Fee			52.79
	FULL MARKET VALUE	220,213				
			TOTAL TAX ---			1,759.55**
			DATE #1 02/01/23	DATE #2 03/31/23	DATE #3 05/31/23	
			AMT DUE 639.32	AMT DUE 586.51	AMT DUE 586.51	
12.12-1-1.-0535	42972 Home Ave			12.12-1-1.-0535		BILL460697
OConnell Michael P	260 Seasonal res - ASSOC		County Taxable			950.33
OConnell Anita	Lafargeville 224601	0	FD461 Orleans Fire Dist			109.52
345 Sweet Acres	T I Park Lot 535	130,000	HI461 Highway Item No 1			45.19
Rochester, NY 14612	FULL MARKET VALUE	138,298	Installment Fee			33.15
			TOTAL TAX ---			1,105.04**
			DATE #1 02/01/23	DATE #2 03/31/23	DATE #3 05/31/23	
			AMT DUE 401.51	AMT DUE 368.34	AMT DUE 368.34	
12.12-1-1.-0546	42940 Home Ave			12.12-1-1.-0546		BILL460698
Lalley Ellen	260 Seasonal res - ASSOC		County Taxable			1,062.91
155 Rosedale Dr	Lafargeville 224601	0	FD461 Orleans Fire Dist			122.49
Binghamton, NY 13905		145,400	HI461 Highway Item No 1			50.54
	FULL MARKET VALUE	154,681	Installment Fee			37.08
			TOTAL TAX ---			1,235.94**
			DATE #1 02/01/23	DATE #2 03/31/23	DATE #3 05/31/23	
			AMT DUE 449.06	AMT DUE 411.98	AMT DUE 411.98	

STATE OF NEW YORK
 COUNTY - Jefferson
 TOWN - Orleans
 SWIS - 224600

2 0 2 3 T O W N T A X R O L L
 T A X A B L E SECTION OF THE ROLL - 1
 TAX MAP NUMBER SEQUENCE
 UNIFORM PERCENT OF VALUE IS 094.00

PAGE 177
 VALUATION DATE-JUL 01, 2021
 TAXABLE STATUS DATE-MAR 01, 2022

TAX MAP PARCEL NUMBER	PROPERTY LOCATION & CLASS	ASSESSMENT	EXEMPTION CODE	COUNTY	TOWN	TAX AMOUNT
CURRENT OWNERS NAME	SCHOOL DISTRICT	LAND	TAX DESCRIPTION			
CURRENT OWNERS ADDRESS	PARCEL SIZE/GRID COORD	TOTAL	SPECIAL DISTRICTS			
12.12-1-1.-0560	42969 Central Ave 210 1 Family Res - ASSOC		County Taxable	12.12-1-1.	0560	BILL460699
Ferguson Glenn R	Lafargeville 224601	0	FD461 Orleans Fire Dist			1,023.43
Ferguson Catherine M	T I Park Lots 560 & 563	140,000	HI461 Highway Item No 1			117.94
5509 Wells Curtice Rd	FULL MARKET VALUE	148,936	Installment Fee			48.66
Canandaigua, NY 14424						35.70
TOTAL TAX ---						1,190.03**
DATE #1 02/01/23 DATE #2 03/31/23 DATE #3 05/31/23						
AMT DUE 432.39 AMT DUE 396.67 AMT DUE 396.67						
12.12-1-1.-0562	42960 Garden Ave 260 Seasonal res - ASSOC		County Taxable	12.12-1-1.	0562	BILL460700
Ris Andrew M	Lafargeville 224601	0	FD461 Orleans Fire Dist			1,023.43
Qi Ying Ying	BANK 750	140,000	HI461 Highway Item No 1			117.94
54-230 Kamehameha Hwy	DEED BOOK 2018 PG-16089		Installment Fee			48.66
Hauula, HI 96717	FULL MARKET VALUE	148,936				35.70
TOTAL TAX ---						1,190.03**
DATE #1 02/01/23 DATE #2 03/31/23 DATE #3 05/31/23						
AMT DUE 432.39 AMT DUE 396.67 AMT DUE 396.67						
12.12-1-1.-0564	42951 Central Ave 210 1 Family Res - ASSOC		County Taxable	12.12-1-1.	0564	BILL460701
Rapin William H	Lafargeville 224601	0	FD461 Orleans Fire Dist			1,388.94
Rapin Kim V	T I Park Lot 564	190,000	HI461 Highway Item No 1			160.06
42822 St Lawrence Ave Unit 87	& 567		Installment Fee			66.05
Thousand Island Park, NY 13692	BANK 250					48.45
	FULL MARKET VALUE	202,128				
TOTAL TAX ---						1,615.05**
DATE #1 02/01/23 DATE #2 03/31/23 DATE #3 05/31/23						
AMT DUE 586.80 AMT DUE 538.35 AMT DUE 538.35						
12.12-1-1.-0566	42946 Garden Ave 210 1 Family Res - ASSOC		County Taxable	12.12-1-1.	0566	BILL460702
Vay Joseph R	Lafargeville 224601	0	FD461 Orleans Fire Dist			1,258.82
Robinson-Vay Mary Beth	Lot 566	172,200	HI461 Highway Item No 1			145.07
150 Hillhurst Ln	South 1/2 of lot 565		Installment Fee			59.86
Rochester, NY 14617	DEED BOOK 2010 PG-13389					43.91
	FULL MARKET VALUE	183,191				
TOTAL TAX ---						1,463.75**
DATE #1 02/01/23 DATE #2 03/31/23 DATE #3 05/31/23						
AMT DUE 531.84 AMT DUE 487.91 AMT DUE 487.91						

STATE OF NEW YORK
COUNTY - Jefferson
TOWN - Orleans
SWIS - 224600

2 0 2 3 T O W N T A X R O L L
T A X A B L E SECTION OF THE ROLL - 1
TAX MAP NUMBER SEQUENCE
UNIFORM PERCENT OF VALUE IS 094.00

PAGE 178
VALUATION DATE-JUL 01, 2021
TAXABLE STATUS DATE-MAR 01, 2022

TAX MAP PARCEL NUMBER	PROPERTY LOCATION & CLASS	ASSESSMENT	EXEMPTION CODE	COUNTY	TOWN	TAX AMOUNT
CURRENT OWNERS NAME	SCHOOL DISTRICT	LAND	TAX DESCRIPTION			
CURRENT OWNERS ADDRESS	PARCEL SIZE/GRID COORD	TOTAL	SPECIAL DISTRICTS			
***** 12.12-1-1.-0568 *****						
17301 Paradise St						BILL460703
12.12-1-1.-0568	260 Seasonal res - ASSOC		County Taxable	101,000		738.33
Brayer Paul J	Lafargeville 224601	0	FD461 Orleans Fire Dist	101,000	TO	85.09
Brayer Heidi A	Lot 568	101,000	HI461 Highway Item No 1	101,000	TO	35.11
4 Heinz Ter	DEED BOOK 2020 PG-556		Installment Fee			25.76
Pittsburgh, PA 15215	FULL MARKET VALUE	107,447				
TOTAL TAX ---						858.53**
	DATE #1	02/01/23	DATE #2	03/31/23	DATE #3	05/31/23
	AMT DUE	311.95	AMT DUE	286.17	AMT DUE	286.17
***** 12.12-1-1.-0837 *****						
17443 Oak St						BILL460704
12.12-1-1.-0837	260 Seasonal res - ASSOC		VET WAR C 41122	11,280	0	
Goldacker Henry	Lafargeville 224601	0	0RPTL466_c 41690	2,820	2,820	
Goldacker Eleanor	T I Park Lot 833, 836, &	225,000	VET WAR T 41123	0	11,280	
17442 Oak St Unit 14	837		County Taxable	210,900		1,541.73
Thousand Island Park,NY 13692	FULL MARKET VALUE	239,362	FD461 Orleans Fire Dist	225,000	TO	189.55
			HI461 Highway Item No 1	225,000	TO	78.21
			Installment Fee			54.28
TOTAL TAX ---						1,809.49**
	DATE #1	02/01/23	DATE #2	03/31/23	DATE #3	05/31/23
	AMT DUE	657.45	AMT DUE	603.16	AMT DUE	603.16
***** 12.12-1-1.-0838 *****						
17429 Oak St						BILL460705
12.12-1-1.-0838	210 1 Family Res - ASSOC		County Taxable	360,000		2,631.68
Vayo-Greenbaum Marie	Lafargeville 224601	0	FD461 Orleans Fire Dist	360,000	TO	303.28
Greenbaum Mark	Lots 838, 834 & 835	360,000	HI461 Highway Item No 1	360,000	TO	125.14
1704 N Park Dr Unit 101	DEED BOOK 2020 PG-17378		Installment Fee			91.80
Wilmington, DE 19806	FULL MARKET VALUE	382,979				
TOTAL TAX ---						3,060.10**
	DATE #1	02/01/23	DATE #2	03/31/23	DATE #3	05/31/23
	AMT DUE	1,111.84	AMT DUE	1,020.03	AMT DUE	1,020.03
***** 12.12-1-1.-0840 *****						
42773 Centennial Ave						BILL460706
12.12-1-1.-0840	260 Seasonal res - WFASOC		County Taxable	425,000		3,106.85
Mulroy Timothy M	Lafargeville 224601	0	FD461 Orleans Fire Dist	425,000	TO	358.04
20 Indian Pipe	T I Park Lot 839 840 &	425,000	HI461 Highway Item No 1	425,000	TO	147.73
Dove Canyon, CA 92679	841		Installment Fee			108.38
	DEED BOOK 2014 PG-18342					
	FULL MARKET VALUE	452,128				
TOTAL TAX ---						3,612.62**
	DATE #1	02/01/23	DATE #2	03/31/23	DATE #3	05/31/23
	AMT DUE	1,312.60	AMT DUE	1,204.20	AMT DUE	1,204.20

STATE OF NEW YORK
COUNTY - Jefferson
TOWN - Orleans
SWIS - 224600

2 0 2 3 T O W N T A X R O L L
T A X A B L E SECTION OF THE ROLL - 1
TAX MAP NUMBER SEQUENCE
UNIFORM PERCENT OF VALUE IS 094.00

PAGE 179
VALUATION DATE-JUL 01, 2021
TAXABLE STATUS DATE-MAR 01, 2022

TAX MAP PARCEL NUMBER	PROPERTY LOCATION & CLASS	ASSESSMENT	EXEMPTION CODE	COUNTY	TOWN	TAX AMOUNT
CURRENT OWNERS NAME	SCHOOL DISTRICT	LAND	TAX DESCRIPTION			
CURRENT OWNERS ADDRESS	PARCEL SIZE/GRID COORD	TOTAL	SPECIAL DISTRICTS			
***** 12.12-1-1.-0856 *****						
42840	Wellesley Ave					BILL460707
12.12-1-1.-0856	260 Seasonal res - ASSOC		County Taxable	277,600		2,029.32
Ris Steven	Lafargeville 224601	0	FD461 Orleans Fire Dist	277,600 TO		233.86
Ris Joan	Farmhouse	277,600	HI461 Highway Item No 1	277,600 TO		96.50
201 Sprague Ave	FULL MARKET VALUE	295,319	Installment Fee			70.79
Kingston, PA 18704						
TOTAL TAX ---						2,359.68**
	DATE #1	02/01/23	DATE #2	03/31/23	DATE #3	05/31/23
	AMT DUE	857.35	AMT DUE	786.56	AMT DUE	786.56
***** 12.12-1-1.-0857 *****						
42811/819	Wellesley Ave					BILL460708
12.12-1-1.-0857	210 1 Family Res		County Taxable	500,000		3,655.12
Dorrrity Terry	Lafargeville 224601	0	FD461 Orleans Fire Dist	500,000 TO		421.22
42822 St Lawrence Ave #124	TI Park Lots 856 & 857	500,000	HI461 Highway Item No 1	500,000 TO		173.80
Thousand Island Park, NY 13692	FULL MARKET VALUE	531,915	Installment Fee			127.50
TOTAL TAX ---						4,250.14**
	DATE #1	02/01/23	DATE #2	03/31/23	DATE #3	05/31/23
	AMT DUE	1,544.22	AMT DUE	1,416.71	AMT DUE	1,416.71
***** 12.12-1-1.-0862 *****						
42860	Centennial Ave					BILL460709
12.12-1-1.-0862	260 Seasonal res - ASSOC		County Taxable	194,000		1,418.18
Withers Matthew	Lafargeville 224601	0	FD461 Orleans Fire Dist	194,000 TO		163.43
Withers Virginia B	T I Park Lot 862	194,000	HI461 Highway Item No 1	194,000 TO		67.44
8083 Wild Lemon Ln	W 1/2 861, 859, 861		Installment Fee			49.47
Manlius, NY 13104	FULL MARKET VALUE	206,383				
TOTAL TAX ---						1,649.05**
	DATE #1	02/01/23	DATE #2	03/31/23	DATE #3	05/31/23
	AMT DUE	599.16	AMT DUE	549.68	AMT DUE	549.68
***** 12.12-1-1.-0867 *****						
42852	Centennial Ave					BILL460710
12.12-1-1.-0867	260 Seasonal res - WFASOC		County Taxable	416,000		3,041.06
Flynn Trustee Ann	Lafargeville 224601	0	FD461 Orleans Fire Dist	416,000 TO		350.45
Flynn Revoc Inter Vivos Trust	Lots 866, 867, 867A 686 &	416,000	HI461 Highway Item No 1	416,000 TO		144.60
38 Laverne Ave	DEED BOOK 2012 PG-18579		Installment Fee			106.08
Mill Valley, CA 94941	FULL MARKET VALUE	442,553				
TOTAL TAX ---						3,536.11**
	DATE #1	02/01/23	DATE #2	03/31/23	DATE #3	05/31/23
	AMT DUE	1,284.79	AMT DUE	1,178.70	AMT DUE	1,178.70

STATE OF NEW YORK
COUNTY - Jefferson
TOWN - Orleans
SWIS - 224600

2 0 2 3 T O W N T A X R O L L
T A X A B L E SECTION OF THE ROLL - 1
TAX MAP NUMBER SEQUENCE
UNIFORM PERCENT OF VALUE IS 094.00

PAGE 180
VALUATION DATE-JUL 01, 2021
TAXABLE STATUS DATE-MAR 01, 2022

TAX MAP PARCEL NUMBER	PROPERTY LOCATION & CLASS	ASSESSMENT	EXEMPTION CODE	COUNTY	TOWN	TAX AMOUNT
CURRENT OWNERS NAME	SCHOOL DISTRICT	LAND	TAX DESCRIPTION			
CURRENT OWNERS ADDRESS	PARCEL SIZE/GRID COORD	TOTAL	SPECIAL DISTRICTS			
***** 12.12-1-1.-0871 *****						
42543	Co Rte 100					BILL460711
12.12-1-1.-0871	260 Seasonal res - WFASOC		County Taxable	200,000		1,462.05
Darou Timothy J	Lafargeville 224601	0	FD461 Orleans Fire Dist	200,000 TO		168.49
Darou Janet M	Lots 870 & 871	200,000	HI461 Highway Item No 1	200,000 TO		69.52
PO Box 238	DEED BOOK 2020 PG-14299		US990 Unpaid Sewer	528.00 MT		528.00
Sandy Creek, NY 13145	FULL MARKET VALUE	212,766	Installment Fee			66.84
TOTAL TAX ---						2,228.06**
	DATE #1	02/01/23	DATE #2	03/31/23	DATE #3	05/31/23
	AMT DUE	809.54	AMT DUE	742.68	AMT DUE	742.68
***** 12.12-1-1.-0872 *****						
42537	Co Rte 100					BILL460712
12.12-1-1.-0872	260 Seasonal res - WFASOC		County Taxable	185,000		1,352.39
Blood Joseph	Lafargeville 224601	0	FD461 Orleans Fire Dist	185,000 TO		155.85
Blood Lois	T I Park Lot 872	185,000	HI461 Highway Item No 1	185,000 TO		64.31
763 S Main St	DEED BOOK 2022 PG-10067		Installment Fee			47.18
Athens, PA 18810	FULL MARKET VALUE	196,809				
PRIOR OWNER ON 3/01/2022						
Lewis Sandra E						
TOTAL TAX ---						1,572.55**
	DATE #1	02/01/23	DATE #2	03/31/23	DATE #3	05/31/23
	AMT DUE	571.37	AMT DUE	524.18	AMT DUE	524.18
***** 12.12-1-1.-0875 *****						
42529	Co Rte 100					BILL460713
12.12-1-1.-0875	260 Seasonal res - WFASOC		County Taxable	273,800		2,001.54
Grajko Walter E Jr	Lafargeville 224601	0	FD461 Orleans Fire Dist	273,800 TO		230.66
Grajko Kathleen J	T I Park Lot 874 875	273,800	HI461 Highway Item No 1	273,800 TO		95.17
3038 Falls Rd	FULL MARKET VALUE	291,277	Installment Fee			69.82
Marcellus, NY 13108						
TOTAL TAX ---						2,327.37**
	DATE #1	02/01/23	DATE #2	03/31/23	DATE #3	05/31/23
	AMT DUE	845.61	AMT DUE	775.79	AMT DUE	775.79
***** 12.12-1-1.-0876 *****						
42521	Co Rte 100					BILL460714
12.12-1-1.-0876	260 Seasonal res - WFASOC		County Taxable	198,000		1,447.43
Bedford Mitchell C	Lafargeville 224601	0	School Relevy			1,923.96
PO Box 22	T I Park Lot 876	198,000	FD461 Orleans Fire Dist	198,000 TO		166.80
Fayetteville, NY 13066	FULL MARKET VALUE	210,638	HI461 Highway Item No 1	198,000 TO		68.83
			US990 Unpaid Sewer	528.00 MT		528.00
			Installment Fee			124.05
TOTAL TAX ---						4,135.02**
	DATE #1	02/01/23	DATE #2	03/31/23	DATE #3	05/31/23
	AMT DUE	1,502.39	AMT DUE	1,378.34	AMT DUE	1,378.34

STATE OF NEW YORK
COUNTY - Jefferson
TOWN - Orleans
SWIS - 224600

2 0 2 3 T O W N T A X R O L L
T A X A B L E SECTION OF THE ROLL - 1
TAX MAP NUMBER SEQUENCE
UNIFORM PERCENT OF VALUE IS 094.00

PAGE 181
VALUATION DATE-JUL 01, 2021
TAXABLE STATUS DATE-MAR 01, 2022

TAX MAP PARCEL NUMBER	PROPERTY LOCATION & CLASS	ASSESSMENT	EXEMPTION CODE	COUNTY	TOWN	TAX AMOUNT
CURRENT OWNERS NAME	SCHOOL DISTRICT	LAND	TAX DESCRIPTION			
CURRENT OWNERS ADDRESS	PARCEL SIZE/GRID COORD	TOTAL	SPECIAL DISTRICTS			
***** 12.12-1-1.-0878 *****						
42509	Co Rte 100					BILL460715
12.12-1-1.-0878	260 Seasonal res - WFASOC		County Taxable	296,000		2,163.83
Haller Howard	Lafargeville 224601	0	FD461 Orleans Fire Dist	296,000 TO		249.36
Haller Lisa	T I Park Lot 878	296,000	HI461 Highway Item No 1	296,000 TO		102.89
61 Harry Wells Rd	BANK 810		Installment Fee			75.48
Saugerties, NY 12477	DEED BOOK 2021 PG-3887					
	FULL MARKET VALUE	314,894				
TOTAL TAX ---						2,516.08**
	DATE #1	02/01/23	DATE #2	03/31/23	DATE #3	05/31/23
	AMT DUE	914.18	AMT DUE	838.69	AMT DUE	838.69
***** 12.12-1-1.-0879 *****						
42501	Co Rte 100					BILL460716
12.12-1-1.-0879	260 Seasonal res - WFASOC		County Taxable	390,000		2,850.99
Mcallister Marie	Lafargeville 224601	0	FD461 Orleans Fire Dist	390,000 TO		328.55
119 Prospect St	T I Park Lot 879	390,000	HI461 Highway Item No 1	390,000 TO		135.57
Cobleskill, NY 12043	FULL MARKET VALUE	414,894	Installment Fee			99.45
TOTAL TAX ---						3,315.11**
	DATE #1	02/01/23	DATE #2	03/31/23	DATE #3	05/31/23
	AMT DUE	1,204.50	AMT DUE	1,105.03	AMT DUE	1,105.03
***** 12.12-1-1.-0880 *****						
42493	Co Rte 100					BILL460717
12.12-1-1.-0880	260 Seasonal res - WFASOC		County Taxable	246,800		1,804.17
Johnson Marion B	Lafargeville 224601	0	FD461 Orleans Fire Dist	246,800 TO		207.91
Johnson Phillip M	T I Pk Lot 880 881	246,800	HI461 Highway Item No 1	246,800 TO		85.79
31 Darbrook Rd	FULL MARKET VALUE	262,553	Installment Fee			62.94
Westport, CT 06880						
TOTAL TAX ---						2,097.87**
	DATE #1	02/01/23	DATE #2	03/31/23	DATE #3	05/31/23
	AMT DUE	762.23	AMT DUE	699.29	AMT DUE	699.29
***** 12.12-1-1.-0883 *****						
42471	Co Rte 100					BILL460718
12.12-1-1.-0883	260 Seasonal res - WFASOC		County Taxable	162,200		1,185.72
Foster Sidney C Jr	Lafargeville 224601	0	FD461 Orleans Fire Dist	162,200 TO		136.64
Thompson Marian	T I Park Lot 882 & 883	162,200	HI461 Highway Item No 1	162,200 TO		56.38
732 Hunters Trl	FULL MARKET VALUE	172,553	Installment Fee			41.36
Akron, OH 44313-8143						
TOTAL TAX ---						1,378.74**
	DATE #1	02/01/23	DATE #2	03/31/23	DATE #3	05/31/23
	AMT DUE	500.94	AMT DUE	459.58	AMT DUE	459.58

STATE OF NEW YORK
COUNTY - Jefferson
TOWN - Orleans
SWIS - 224600

2 0 2 3 T O W N T A X R O L L
T A X A B L E SECTION OF THE ROLL - 1
TAX MAP NUMBER SEQUENCE
UNIFORM PERCENT OF VALUE IS 094.00

PAGE 182
VALUATION DATE-JUL 01, 2021
TAXABLE STATUS DATE-MAR 01, 2022

TAX MAP PARCEL NUMBER	PROPERTY LOCATION & CLASS	ASSESSMENT	EXEMPTION CODE	COUNTY	TOWN	TAX AMOUNT
CURRENT OWNERS NAME	SCHOOL DISTRICT	LAND	TAX DESCRIPTION			
CURRENT OWNERS ADDRESS	PARCEL SIZE/GRID COORD	TOTAL	SPECIAL DISTRICTS			
***** 12.12-1-1.-0988 *****						
42627	Co Rte 100					BILL460719
12.12-1-1.-0988	260 Seasonal res - WFASOC		County Taxable	174,500		1,275.64
Visconti Rita	Lafargeville 224601	0	FD461 Orleans Fire Dist	174,500	TO	147.01
c/o Joseph Biagianni	T I Pk Lot 988 989	174,500	HI461 Highway Item No 1	174,500	TO	60.66
315 Atlantic St	FULL MARKET VALUE	185,638	Installment Fee			44.50
Keyport, NJ 07735						
TOTAL TAX ---						1,483.31**
	DATE #1	02/01/23	DATE #2	03/31/23	DATE #3	05/31/23
	AMT DUE	538.95	AMT DUE	494.43	AMT DUE	494.43
***** 12.12-1-1.-0990 *****						
42664	Co Rte 100					BILL460720
12.12-1-1.-0990	260 Seasonal res - WFASOC		County Taxable	350,000		2,558.58
Crouch Lisa	Lafargeville 224601	0	FD461 Orleans Fire Dist	350,000	TO	294.85
Crouch Charles	T I Park 3/4 Lot 990,991,	350,000	HI461 Highway Item No 1	350,000	TO	121.66
23 Cramer Path	FULL MARKET VALUE	372,340	Installment Fee			89.25
Gansevoort, NY 12831						
TOTAL TAX ---						2,975.09**
	DATE #1	02/01/23	DATE #2	03/31/23	DATE #3	05/31/23
	AMT DUE	1,080.96	AMT DUE	991.69	AMT DUE	991.69
***** 12.12-1-1.-0993 *****						
42652	Co Rte 100					BILL460721
12.12-1-1.-0993	260 Seasonal res - WFASOC		County Taxable	220,000		1,608.25
Herberger John David	Lafargeville 224601	0	FD461 Orleans Fire Dist	220,000	TO	185.34
Herberger Caroline Mary	T I Park Lot 993	220,000	HI461 Highway Item No 1	220,000	TO	76.47
210 E Beechtree Ln	DEED BOOK 2022 PG-9205		Installment Fee			56.10
Wayne, PA 19087	FULL MARKET VALUE	234,043				
PRIOR OWNER ON 3/01/2022						
Castle, Trustee Donna						
TOTAL TAX ---						1,870.06**
	DATE #1	02/01/23	DATE #2	03/31/23	DATE #3	05/31/23
	AMT DUE	679.46	AMT DUE	623.35	AMT DUE	623.35
***** 12.12-1-1.-0994 *****						
42642	Co Rte 100					BILL460722
12.12-1-1.-0994	260 Seasonal res - WFASOC		County Taxable	235,000		1,717.90
SPC Sales & Leasing Co	Lafargeville 224601	0	FD461 Orleans Fire Dist	235,000	TO	197.97
c/o Peter McDermott	T I Park Lot 994	235,000	HI461 Highway Item No 1	235,000	TO	81.69
106 Litchfield Dr	Lots 1005, 1008 & 1009		Installment Fee			59.93
Syracuse, NY 13224	FULL MARKET VALUE	250,000				
TOTAL TAX ---						1,997.56**
	DATE #1	02/01/23	DATE #2	03/31/23	DATE #3	05/31/23
	AMT DUE	725.79	AMT DUE	665.85	AMT DUE	665.85

STATE OF NEW YORK
COUNTY - Jefferson
TOWN - Orleans
SWIS - 224600

2 0 2 3 T O W N T A X R O L L
T A X A B L E SECTION OF THE ROLL - 1
TAX MAP NUMBER SEQUENCE
UNIFORM PERCENT OF VALUE IS 094.00

PAGE 183
VALUATION DATE-JUL 01, 2021
TAXABLE STATUS DATE-MAR 01, 2022

TAX MAP PARCEL NUMBER	PROPERTY LOCATION & CLASS	ASSESSMENT	EXEMPTION CODE	COUNTY	TOWN	TAX AMOUNT
CURRENT OWNERS NAME	SCHOOL DISTRICT	LAND	TAX DESCRIPTION			
CURRENT OWNERS ADDRESS	PARCEL SIZE/GRID COORD	TOTAL	SPECIAL DISTRICTS			
***** 12.12-1-1.-0995 *****						
42636	Co Rte 100					BILL460723
12.12-1-1.-0995	260 Seasonal res - WFASOC		County Taxable	358,800		2,622.91
Withers Matthew J	Lafargeville 224601	0	FD461 Orleans Fire Dist	358,800 TO		302.27
Withers Virginia B	T I Park Lot 995	358,800	HI461 Highway Item No 1	358,800 TO		124.72
8083 Wild Lemon Ln	FULL MARKET VALUE	381,702	Installment Fee			91.50
Manlius, NY 13104						
TOTAL TAX ---						3,049.90**
	DATE #1	02/01/23	DATE #2	03/31/23	DATE #3	05/31/23
	AMT DUE	1,108.14	AMT DUE	1,016.63	AMT DUE	1,016.63
***** 12.12-1-1.-0996 *****						
42628	Co Rte 100					BILL460724
12.12-1-1.-0996	260 Seasonal res - WFASOC		County Taxable	200,000		1,462.05
Theobald Stephen	Lafargeville 224601	0	School Relevy			1,943.39
6806 Holliston Cir	T I Park Lot 996 & 997	200,000	FD461 Orleans Fire Dist	200,000 TO		168.49
Fayetteville, NY 13066	FULL MARKET VALUE	212,766	HI461 Highway Item No 1	200,000 TO		69.52
			Installment Fee			109.30
TOTAL TAX ---						3,643.45**
	DATE #1	02/01/23	DATE #2	03/31/23	DATE #3	05/31/23
	AMT DUE	1,323.79	AMT DUE	1,214.48	AMT DUE	1,214.48
***** 12.12-1-1.-0998 *****						
42602	Co Rte 100					BILL460725
12.12-1-1.-0998	210 1 Family Res - WFASOC		VET WAR C 41122	11,280	0	
Vickery Elna	Lafargeville 224601	0	VET WAR T 41123	0	11,280	
Vickery Theodore	T I Park 998 1001	340,000	County Taxable	328,720		2,403.02
PO Box 115	FULL MARKET VALUE	361,702	FD461 Orleans Fire Dist	340,000 TO		286.43
Wellesley Island, NY 13640			HI461 Highway Item No 1	340,000 TO		118.19
			Installment Fee			84.23
TOTAL TAX ---						2,807.64**
	DATE #1	02/01/23	DATE #2	03/31/23	DATE #3	05/31/23
	AMT DUE	1,020.11	AMT DUE	935.88	AMT DUE	935.88
***** 12.12-1-1.-0999 *****						
42616	Co Rte 100					BILL460726
12.12-1-1.-0999	210 1 Family Res - WFASOC		County Taxable	350,000		2,558.58
Arnebeck Robert	Lafargeville 224601	0	FD461 Orleans Fire Dist	350,000 TO		294.85
42822 St Lawrence Ave Unit 67	T I Park Lot 999	350,000	HI461 Highway Item No 1	350,000 TO		121.66
Thousand Island Park, NY 13692	FULL MARKET VALUE	372,340	Installment Fee			89.25
PRIOR OWNER ON 3/01/2022						
Arnebeck Robert						
TOTAL TAX ---						2,975.09**
	DATE #1	02/01/23	DATE #2	03/31/23	DATE #3	05/31/23
	AMT DUE	1,080.96	AMT DUE	991.69	AMT DUE	991.69

STATE OF NEW YORK
 COUNTY - Jefferson
 TOWN - Orleans
 SWIS - 224600

2 0 2 3 T O W N T A X R O L L
 T A X A B L E SECTION OF THE ROLL - 1
 TAX MAP NUMBER SEQUENCE
 UNIFORM PERCENT OF VALUE IS 094.00

PAGE 184
 VALUATION DATE-JUL 01, 2021
 TAXABLE STATUS DATE-MAR 01, 2022

TAX MAP PARCEL NUMBER	PROPERTY LOCATION & CLASS	ASSESSMENT	EXEMPTION CODE	COUNTY	TOWN	TAX AMOUNT
CURRENT OWNERS NAME	SCHOOL DISTRICT	LAND	TAX DESCRIPTION			
CURRENT OWNERS ADDRESS	PARCEL SIZE/GRID COORD	TOTAL	SPECIAL DISTRICTS			
***** 12.12-1-1.-1003 *****						
42546	Co Rte 100			12.12-1-1.-1003		BILL460727
12.12-1-1.-1003	260 Seasonal res - WFASOC		County Taxable	720,000		5,263.37
Greenwood Donald A	Lafargeville 224601	0	FD461 Orleans Fire Dist	720,000 TO		606.56
Greenwood Paula	T I Park 1003 1004	720,000	HI461 Highway Item No 1	720,000 TO		250.28
5209 Silver Fox Dr	FULL MARKET VALUE	765,957	Installment Fee			183.61
Jamesville, NY 13078						
TOTAL TAX ---						6,120.21**
	DATE #1	02/01/23	DATE #2	03/31/23	DATE #3	05/31/23
	AMT DUE	2,223.68	AMT DUE	2,040.07	AMT DUE	2,040.07
***** 12.12-1-1.-1012 *****						
42766	Granite St			12.12-1-1.-1012		BILL460728
12.12-1-1.-1012	260 Seasonal res - WFASOC		County Taxable	272,000		1,988.38
Withers Marya G	Lafargeville 224601	0	FD461 Orleans Fire Dist	272,000 TO		229.14
47 Kay St	T I Lot 1012 & 1013	272,000	HI461 Highway Item No 1	272,000 TO		94.55
Newport, RI 02840	FULL MARKET VALUE	289,362	US990 Unpaid Sewer	528.00 MT		528.00
			Installment Fee			85.20
TOTAL TAX ---						2,840.07**
	DATE #1	02/01/23	DATE #2	03/31/23	DATE #3	05/31/23
	AMT DUE	1,031.89	AMT DUE	946.69	AMT DUE	946.69
***** 12.12-1-1.-1016 *****						
42752	Granite St			12.12-1-1.-1016		BILL460729
12.12-1-1.-1016	260 Seasonal res - WFASOC		County Taxable	314,600		2,299.80
Withers Rochette	Lafargeville 224601	0	FD461 Orleans Fire Dist	314,600 TO		265.03
c/o Matt Withers	T I Park Lot 1016	314,600	HI461 Highway Item No 1	314,600 TO		109.36
8083 Wild Lemon Ln	FULL MARKET VALUE	334,681	Installment Fee			80.23
Manilus, NY 13104						
TOTAL TAX ---						2,674.19**
	DATE #1	02/01/23	DATE #2	03/31/23	DATE #3	05/31/23
	AMT DUE	971.64	AMT DUE	891.39	AMT DUE	891.39
***** 12.12-1-1.-1019 *****						
42712	Valley Ave			12.12-1-1.-1019		BILL460730
12.12-1-1.-1019	260 Seasonal res - WFASOC		County Taxable	305,000		2,229.62
Hansinger Mena	Lafargeville 224601	0	FD461 Orleans Fire Dist	305,000 TO		256.94
42 Linn Ave	T I Pk 1019-1022	305,000	HI461 Highway Item No 1	305,000 TO		106.02
Auburn, NY 13021	FULL MARKET VALUE	324,468	Installment Fee			77.78
TOTAL TAX ---						2,592.58**
	DATE #1	02/01/23	DATE #2	03/31/23	DATE #3	05/31/23
	AMT DUE	941.98	AMT DUE	864.19	AMT DUE	864.19

STATE OF NEW YORK
COUNTY - Jefferson
TOWN - Orleans
SWIS - 224600

2 0 2 3 T O W N T A X R O L L
T A X A B L E SECTION OF THE ROLL - 1
TAX MAP NUMBER SEQUENCE
UNIFORM PERCENT OF VALUE IS 094.00

PAGE 185
VALUATION DATE-JUL 01, 2021
TAXABLE STATUS DATE-MAR 01, 2022

TAX MAP PARCEL NUMBER	PROPERTY LOCATION & CLASS	ASSESSMENT	EXEMPTION CODE	COUNTY	TOWN	TAX AMOUNT
CURRENT OWNERS NAME	SCHOOL DISTRICT	LAND	TAX DESCRIPTION			
CURRENT OWNERS ADDRESS	PARCEL SIZE/GRID COORD	TOTAL	SPECIAL DISTRICTS			
***** 12.12-1-1.-1027 *****						
42734	Co Rte 100					BILL460731
12.12-1-1.-1027	260 Seasonal res - ASSOC		County Taxable	220,000		1,608.25
Haller Richard	Lafargeville 224601	0	FD461 Orleans Fire Dist	220,000 TO		185.34
42822 St Lawrence Ave Unit 61	T I Park Lots 1026 & 1027	220,000	HI461 Highway Item No 1	220,000 TO		76.47
Thousand Island Park NY 13692	FULL MARKET VALUE	234,043	Installment Fee			56.10

PRIOR OWNER ON 3/01/2022
Haller Anne

TOTAL TAX ---						1,870.06**
DATE #1	02/01/23	DATE #2	03/31/23	DATE #3	05/31/23	
AMT DUE	679.46	AMT DUE	623.35	AMT DUE	623.35	
***** 12.12-1-1.-1030 *****						

42728	Co Rte 100					BILL460732
12.12-1-1.-1030	260 Seasonal res - ASSOC		County Taxable	234,900		1,717.17
Usher Herbert F	Lafargeville 224601	0	FD461 Orleans Fire Dist	234,900 TO		197.89
Richard Usher	T I Park 5 1/2 Lots	234,900	HI461 Highway Item No 1	234,900 TO		81.65
103 Fairwood Dr	FULL MARKET VALUE	249,894	Installment Fee			59.90
Syracuse, NY 13219						

TOTAL TAX ---						1,996.71**
DATE #1	02/01/23	DATE #2	03/31/23	DATE #3	05/31/23	
AMT DUE	725.47	AMT DUE	665.57	AMT DUE	665.57	
***** 12.12-1-1.-1040 *****						

42724	Valley Ave					BILL460733
12.12-1-1.-1040	260 Seasonal res - WFASOC		County Taxable	425,000		3,106.85
Price Kellogg Trustee Elizabet	Lafargeville 224601	0	FD461 Orleans Fire Dist	425,000 TO		358.04
Kay S Kellogg Irrev Trust	TI Park West 1/2 of Lot 1	425,000	HI461 Highway Item No 1	425,000 TO		147.73
PO Box 433	Lots 1041 - East 1/2 of 1		Installment Fee			108.38
Wellesley Island, NY 13640	DEED BOOK 2018 PG-4353					
	FULL MARKET VALUE	452,128				

TOTAL TAX ---						3,612.62**
DATE #1	02/01/23	DATE #2	03/31/23	DATE #3	05/31/23	
AMT DUE	1,312.60	AMT DUE	1,204.20	AMT DUE	1,204.20	
***** 12.12-1-1.-1052 *****						

42700	Valley Ave					BILL460734
12.12-1-1.-1052	260 Seasonal res - WFASOC		County Taxable	430,000		3,143.40
Fulmer Hugh Scott	Lafargeville 224601	0	FD461 Orleans Fire Dist	430,000 TO		362.25
61 Cherlyn Dr	TI Park Lots 1051-1052 an	430,000	HI461 Highway Item No 1	430,000 TO		149.47
Northborough, MA 01532	West 1/2 of Lot 1049		Installment Fee			109.65
	FULL MARKET VALUE	457,447				

TOTAL TAX ---						3,655.12**
DATE #1	02/01/23	DATE #2	03/31/23	DATE #3	05/31/23	
AMT DUE	1,328.03	AMT DUE	1,218.37	AMT DUE	1,218.37	

STATE OF NEW YORK
 COUNTY - Jefferson
 TOWN - Orleans
 SWIS - 224600

2 0 2 3 T O W N T A X R O L L
 T A X A B L E SECTION OF THE ROLL - 1
 TAX MAP NUMBER SEQUENCE
 UNIFORM PERCENT OF VALUE IS 094.00

PAGE 186
 VALUATION DATE-JUL 01, 2021
 TAXABLE STATUS DATE-MAR 01, 2022

TAX MAP PARCEL NUMBER	PROPERTY LOCATION & CLASS	ASSESSMENT	EXEMPTION CODE	COUNTY	TOWN	TAX AMOUNT
CURRENT OWNERS NAME	SCHOOL DISTRICT	LAND	TAX DESCRIPTION			
CURRENT OWNERS ADDRESS	PARCEL SIZE/GRID COORD	TOTAL	SPECIAL DISTRICTS			
***** 12.12-1-1.-1056 *****						
42686	Valley Ave			12.12-1-1.	-1056	BILL460735
12.12-1-1.-1056	210 1 Family Res - WFASOC		County Taxable			2,558.58
Sheldon Living Trust Francoise	Lafargeville 224601	0	FD461 Orleans Fire Dist	350,000	TO	294.85
c/o Phillip Sheldon	T I Park Lot 1053,1056	350,000	HI461 Highway Item No 1	350,000	TO	121.66
122 Erie Nelson Run	FULL MARKET VALUE	372,340	Installment Fee			89.25
Yorktown, VA 23693						
TOTAL TAX ---						2,975.09**
	DATE #1	02/01/23	DATE #2	03/31/23	DATE #3	05/31/23
	AMT DUE	1,080.96	AMT DUE	991.69	AMT DUE	991.69
***** 12.12-1-1.-1057 *****						
43087	Bayshore Rd			12.12-1-1.	-1057	BILL460736
12.12-1-1.-1057	484 1 use sm bld - ASSOC		County Taxable			1,029.28
Taylor Steve C	Lafargeville 224601	0	FD461 Orleans Fire Dist	140,800	TO	118.62
42822 St Lawrencve Ave Unit 30	Lots 1057A, 1057B & 1057C	140,800	HI461 Highway Item No 1	140,800	TO	48.94
T I Park, NY 13692	FULL MARKET VALUE	149,787	Installment Fee			35.91
TOTAL TAX ---						1,196.84**
	DATE #1	02/01/23	DATE #2	03/31/23	DATE #3	05/31/23
	AMT DUE	434.87	AMT DUE	398.94	AMT DUE	398.94
***** 12.12-1-1.-1059 *****						
43043	Bayshore Rd			12.12-1-1.	-1059	BILL460737
12.12-1-1.-1059	210 1 Family Res - ASSOC		County Taxable			1,535.15
Gillett Edward R	Lafargeville 224601	0	FD461 Orleans Fire Dist	210,000	TO	176.91
Gillett Anne T	T I Park Lot 1058	210,000	HI461 Highway Item No 1	210,000	TO	73.00
1636 72nd Ave NE	& 1059		Installment Fee			53.55
St Petersburg, FL 33702	BANK 550					
	FULL MARKET VALUE	223,404				
TOTAL TAX ---						1,785.06**
	DATE #1	02/01/23	DATE #2	03/31/23	DATE #3	05/31/23
	AMT DUE	648.57	AMT DUE	595.02	AMT DUE	595.02
***** 12.12-1-1.-1069 *****						
17039	Park Ave			12.12-1-1.	-1069	BILL460738
12.12-1-1.-1069	260 Seasonal res - ASSOC		County Taxable			1,549.77
Frattra Trust Agreement	Lafargeville 224601	0	FD461 Orleans Fire Dist	212,000	TO	178.60
4560 Watercolor Way	T I Park Lot 1069 , 1068	212,000	HI461 Highway Item No 1	212,000	TO	73.69
Fort Myers, FL 33966	FULL MARKET VALUE	225,532	Installment Fee			54.06
TOTAL TAX ---						1,802.06**
	DATE #1	02/01/23	DATE #2	03/31/23	DATE #3	05/31/23
	AMT DUE	654.76	AMT DUE	600.68	AMT DUE	600.68

STATE OF NEW YORK
 COUNTY - Jefferson
 TOWN - Orleans
 SWIS - 224600

2 0 2 3 T O W N T A X R O L L
 T A X A B L E SECTION OF THE ROLL - 1
 TAX MAP NUMBER SEQUENCE
 UNIFORM PERCENT OF VALUE IS 094.00

PAGE 187
 VALUATION DATE-JUL 01, 2021
 TAXABLE STATUS DATE-MAR 01, 2022

TAX MAP PARCEL NUMBER	PROPERTY LOCATION & CLASS	ASSESSMENT	EXEMPTION CODE	COUNTY	TOWN	TAX AMOUNT
CURRENT OWNERS NAME	SCHOOL DISTRICT	LAND	TAX DESCRIPTION			
CURRENT OWNERS ADDRESS	PARCEL SIZE/GRID COORD	TOTAL	SPECIAL DISTRICTS			
12.12-1-1.-1079	43102 Bayshore Rd			12.12-1-1.-1079		BILL460739
Nugent Patrick C	260 Seasonal res - ASSOC		County Taxable			967.14
Nugent Amanda S	Lafargeville 224601	0	FD461 Orleans Fire Dist			111.45
3470 County Line Rd	Lot 1079	132,300	HI461 Highway Item No 1			45.99
Skaneateles, NY 13152	ACRES 0.22		Installment Fee			33.74
	DEED BOOK 2018 PG-19069					
	FULL MARKET VALUE	140,745				
TOTAL TAX ---						1,124.58**
	DATE #1	02/01/23	DATE #2	03/31/23	DATE #3	05/31/23
	AMT DUE	408.60	AMT DUE	374.86	AMT DUE	374.86
12.12-1-1.-1086	43015 Observatory St			12.12-1-1.-1086		BILL460740
Gefell Rita Agar	260 Seasonal res - ASSOC		County Taxable			1,081.91
482 Flower Ave W	Lafargeville 224601	0	FD461 Orleans Fire Dist			124.68
Watertown, NY 13601	T I Park Lot 1086	148,000	HI461 Highway Item No 1			51.45
	FULL MARKET VALUE	157,447	Installment Fee			37.74
TOTAL TAX ---						1,258.04**
	DATE #1	02/01/23	DATE #2	03/31/23	DATE #3	05/31/23
	AMT DUE	457.10	AMT DUE	419.34	AMT DUE	419.34
12.12-1-1.-1154	42023 Observatory St			12.12-1-1.-1154		BILL460741
Wagner Charles H	260 Seasonal res - ASSOC		County Taxable			913.78
Wagner Louise	Lafargeville 224601	0	FD461 Orleans Fire Dist			105.30
170 Commonwealth Rd	T I Park Lot 1154	125,000	HI461 Highway Item No 1			43.45
Rochester, NY 14618-1752	FULL MARKET VALUE	132,979	Installment Fee			31.88
TOTAL TAX ---						1,062.53**
	DATE #1	02/01/23	DATE #2	03/31/23	DATE #3	05/31/23
	AMT DUE	386.07	AMT DUE	354.17	AMT DUE	354.17
12.12-1-1.-1155	42012 Observatory St			12.12-1-1.-1155		BILL460742
Labuzetta Steven	260 Seasonal res - ASSOC		County Taxable			760.26
96 Reservoir Ave	Lafargeville 224601	0	FD461 Orleans Fire Dist			87.61
Rochester, NY 14620	T I Park Lot 1155	104,000	HI461 Highway Item No 1			36.15
	FULL MARKET VALUE	110,638	US990 Unpaid Sewer			528.00
			Installment Fee			42.36
TOTAL TAX ---						1,412.02**
	DATE #1	02/01/23	DATE #2	03/31/23	DATE #3	05/31/23
	AMT DUE	513.04	AMT DUE	470.67	AMT DUE	470.67

STATE OF NEW YORK
COUNTY - Jefferson
TOWN - Orleans
SWIS - 224600

2 0 2 3 T O W N T A X R O L L
T A X A B L E SECTION OF THE ROLL - 1
TAX MAP NUMBER SEQUENCE
UNIFORM PERCENT OF VALUE IS 094.00

PAGE 188
VALUATION DATE-JUL 01, 2021
TAXABLE STATUS DATE-MAR 01, 2022

TAX MAP PARCEL NUMBER	PROPERTY LOCATION & CLASS	ASSESSMENT	EXEMPTION CODE	COUNTY	TOWN	TAX AMOUNT
CURRENT OWNERS NAME	SCHOOL DISTRICT	LAND	TAX DESCRIPTION			
CURRENT OWNERS ADDRESS	PARCEL SIZE/GRID COORD	TOTAL	SPECIAL DISTRICTS			
17153 Park Ave	260 Seasonal res - ASSOC		County Taxable	12.12-1-1.	-1162	BILL460743
Haller Richard L	Lafargeville 224601	0	FD461 Orleans Fire Dist			1,059.98
42822 St Lawrence Ave Unit 61	T I Park Lot 1162	145,000	HI461 Highway Item No 1			122.15
Thousand Island Park, NY 13692	FULL MARKET VALUE	154,255	Installment Fee			50.40
						36.98

PRIOR OWNER ON 3/01/2022
Haller Richard L

TOTAL TAX ---						1,232.53**
DATE #1	02/01/23	DATE #2	03/31/23	DATE #3	05/31/23	
AMT DUE	447.83	AMT DUE	410.84	AMT DUE	410.84	
*****						12.12-1-1.-1198 *****

17351 Sunrise Ave	260 Seasonal res - ASSOC		County Taxable	116,000		BILL460744
Moose Irrev Trust Jean S	Lafargeville 224601	0	FD461 Orleans Fire Dist	116,000	TO	847.99
Kershner Trustee Teresa	T I Park Lot 1197 & 1198	116,000	HI461 Highway Item No 1	116,000	TO	97.72
2333 Peoria Rd	FULL MARKET VALUE	123,404	Installment Fee			40.32
Leicester, NY 14481						29.58

TOTAL TAX ---						986.03**
DATE #1	02/01/23	DATE #2	03/31/23	DATE #3	05/31/23	
AMT DUE	358.27	AMT DUE	328.67	AMT DUE	328.67	
*****						12.12-1-1.-1214 *****

17379 Sunrise Ave	260 Seasonal res - ASSOC		County Taxable	178,000		BILL460745
McCabe Thomas	Lafargeville 224601	0	FD461 Orleans Fire Dist	178,000	TO	1,301.22
McCabe Stephanie	Lots 1215 - 1219	178,000	HI461 Highway Item No 1	178,000	TO	149.95
7 Pebble Hill Rd S	DEED BOOK 2020 PG-13189		Installment Fee			61.87
Syracuse, NY 13214	FULL MARKET VALUE	189,362				45.39

TOTAL TAX ---						1,513.04**
DATE #1	02/01/23	DATE #2	03/31/23	DATE #3	05/31/23	
AMT DUE	549.75	AMT DUE	504.34	AMT DUE	504.34	
*****						12.12-1-1.-1270 *****

43130 Bayshore Rd	260 Seasonal res - ASSOC		County Taxable	650,000		BILL460746
Yehle John L	Lafargeville 224601	0	FD461 Orleans Fire Dist	650,000	TO	4,751.65
43130 Bayshore Rd	TI Park Lots 1267 to 1271	650,000	HI461 Highway Item No 1	650,000	TO	547.59
Thousand Islands Park NY 13692	DEED BOOK 1 PG-1270		Installment Fee			225.94
	FULL MARKET VALUE	691,489				165.76

PRIOR OWNER ON 3/01/2022
Yehle John L

TOTAL TAX ---						5,525.18**
DATE #1	02/01/23	DATE #2	03/31/23	DATE #3	05/31/23	
AMT DUE	2,007.50	AMT DUE	1,841.72	AMT DUE	1,841.72	

STATE OF NEW YORK
COUNTY - Jefferson
TOWN - Orleans
SWIS - 224600

2 0 2 3 T O W N T A X R O L L
T A X A B L E SECTION OF THE ROLL - 1
TAX MAP NUMBER SEQUENCE
UNIFORM PERCENT OF VALUE IS 094.00

PAGE 189
VALUATION DATE-JUL 01, 2021
TAXABLE STATUS DATE-MAR 01, 2022

TAX MAP PARCEL NUMBER	PROPERTY LOCATION & CLASS	ASSESSMENT	EXEMPTION CODE	COUNTY	TOWN	TAX AMOUNT
CURRENT OWNERS NAME	SCHOOL DISTRICT	LAND	TAX DESCRIPTION			
CURRENT OWNERS ADDRESS	PARCEL SIZE/GRID COORD	TOTAL	SPECIAL DISTRICTS			
***** 12.12-1-1.-1508 *****						
12.12-1-1.-1508	16835 Prospect Ave					BILL460747
Rulison Joseph R	260 Seasonal res - WFASOC		County Taxable	270,000		1,973.76
Rulison Karen R	Lafargeville 224601	0	FD461 Orleans Fire Dist	270,000 TO		227.46
150 Pelham Rd	T I Park Lot 1508	270,000	HI461 Highway Item No 1	270,000 TO		93.85
Rochester, NY 14610	BANK 250		Installment Fee			68.85
	DEED BOOK 2012 PG-20069					
	FULL MARKET VALUE	287,234				
TOTAL TAX --- 2,295.07**						
	DATE #1	02/01/23	DATE #2	03/31/23	DATE #3	05/31/23
	AMT DUE	833.88	AMT DUE	765.02	AMT DUE	765.02
***** 12.12-1-1.-1509 *****						
12.12-1-1.-1509	16839 Prospect Ave					BILL460748
Windswept Irrev Family Trust	260 Seasonal res - WFASOC		County Taxable	272,000		1,988.38
424 Paddock St	Lafargeville 224601	0	FD461 Orleans Fire Dist	272,000 TO		229.14
Watertown, NY 13601	T I Park 1509 1510	272,000	HI461 Highway Item No 1	272,000 TO		94.55
	W 1/2 1511		Installment Fee			69.36
	BANK 750					
	FULL MARKET VALUE	289,362				
TOTAL TAX --- 2,312.07**						
	DATE #1	02/01/23	DATE #2	03/31/23	DATE #3	05/31/23
	AMT DUE	840.05	AMT DUE	770.69	AMT DUE	770.69
***** 12.12-1-1.-150A *****						
12.12-1-1.-150A	42703 Headland Ave					BILL460749
Smith Trustee Emma L	260 Seasonal res - ASSOC		County Taxable	239,400		1,750.07
Adams Family IT Park Trust	Lafargeville 224601	0	FD461 Orleans Fire Dist	239,400 TO		201.68
524 Betsinger Rd	T I Park Lot 150	239,400	HI461 Highway Item No 1	239,400 TO		83.22
Sherrill, NY 13461	FULL MARKET VALUE	254,681	Installment Fee			61.05
TOTAL TAX --- 2,034.97**						
	DATE #1	02/01/23	DATE #2	03/31/23	DATE #3	05/31/23
	AMT DUE	739.38	AMT DUE	678.32	AMT DUE	678.32
***** 12.12-1-1.-150B *****						
12.12-1-1.-150B	42708 Ontario Ave					BILL460750
Cafarelli Anthony	260 Seasonal res - ASSOC		County Taxable	104,000		760.26
Cafarelli Carrie	Lafargeville 224601	0	FD461 Orleans Fire Dist	104,000 TO		87.61
15 Chesam Way	T I Pk 1/2 Lot 150	104,000	HI461 Highway Item No 1	104,000 TO		36.15
Fairport, NY 14450	DEED BOOK 2013 PG-19087		Installment Fee			26.52
	FULL MARKET VALUE	110,638				
TOTAL TAX --- 884.02**						
	DATE #1	02/01/23	DATE #2	03/31/23	DATE #3	05/31/23
	AMT DUE	321.20	AMT DUE	294.67	AMT DUE	294.67

STATE OF NEW YORK
COUNTY - Jefferson
TOWN - Orleans
SWIS - 224600

2 0 2 3 T O W N T A X R O L L
T A X A B L E SECTION OF THE ROLL - 1
TAX MAP NUMBER SEQUENCE
UNIFORM PERCENT OF VALUE IS 094.00

PAGE 190
VALUATION DATE-JUL 01, 2021
TAXABLE STATUS DATE-MAR 01, 2022

TAX MAP PARCEL NUMBER	PROPERTY LOCATION & CLASS	ASSESSMENT	EXEMPTION CODE	COUNTY	TOWN	TAX AMOUNT
CURRENT OWNERS NAME	SCHOOL DISTRICT	LAND	TAX DESCRIPTION			
CURRENT OWNERS ADDRESS	PARCEL SIZE/GRID COORD	TOTAL	SPECIAL DISTRICTS			
***** 12.12-1-1.-1511 *****						
12.12-1-1.-1511	16857 Prospect Ave					BILL460751
Lev Bruce L	210 1 Family Res - WFASOC		County Taxable	425,000		3,106.85
Lev Prudence B	Lafargeville 224601	0	FD461 Orleans Fire Dist	425,000 TO		358.04
13 McKinley St	Lots 1512, 1513A &	425,000	HI461 Highway Item No 1	425,000 TO		147.73
Norwalk, CT 06853	East half of Lot 1511		Installment Fee			108.38
	BANK 822					
	DEED BOOK 2021 PG-3905					
	FULL MARKET VALUE	452,128				
TOTAL TAX ---						3,612.62**
	DATE #1	02/01/23	DATE #2	03/31/23	DATE #3	05/31/23
	AMT DUE	1,312.60	AMT DUE	1,204.20	AMT DUE	1,204.20
***** 12.12-1-1.-1514 *****						
12.12-1-1.-1514	16869 Prospect Ave					BILL460752
Aman Matthew K	260 Seasonal res - WFASOC		County Taxable	162,400		1,187.18
Aman Eric J	Lafargeville 224601	0	FD461 Orleans Fire Dist	162,400 TO		136.81
12259 River Rd	Lots 1513B, 1514, 1515	162,400	HI461 Highway Item No 1	162,400 TO		56.45
Richmond, VA 23238	FULL MARKET VALUE	172,766	Installment Fee			41.41
TOTAL TAX ---						1,380.44**
	DATE #1	02/01/23	DATE #2	03/31/23	DATE #3	05/31/23
	AMT DUE	501.57	AMT DUE	460.14	AMT DUE	460.14
***** 12.12-1-1.-1517 *****						
12.12-1-1.-1517	16831 Prospect Ave					BILL460753
Scoles Virginia	260 Seasonal res - WFASOC		County Taxable	423,600		3,096.61
Scoles Michael	Lafargeville 224601	0	FD461 Orleans Fire Dist	423,600 TO		356.86
116 Waterford Dr	T I Park Lot 1517	423,600	HI461 Highway Item No 1	423,600 TO		147.25
Moorestville, NC 28117	FULL MARKET VALUE	450,638	Installment Fee			108.02
TOTAL TAX ---						3,600.72**
	DATE #1	02/01/23	DATE #2	03/31/23	DATE #3	05/31/23
	AMT DUE	1,308.26	AMT DUE	1,200.24	AMT DUE	1,200.24
***** 12.12-1-1.-1519 *****						
12.12-1-1.-1519	16825 Prospect Ave					BILL460754
Phelps Michael	260 Seasonal res - WFASOC		County Taxable	540,000		3,947.52
15278 Burnaby Dr	Lafargeville 224601	0	FD461 Orleans Fire Dist	540,000 TO		454.92
Naples, FL 34110	T I Park Lot 1519	540,000	HI461 Highway Item No 1	540,000 TO		187.71
	DEED BOOK 2008 PG-11193		Installment Fee			137.70
	FULL MARKET VALUE	574,468				
TOTAL TAX ---						4,590.15**
	DATE #1	02/01/23	DATE #2	03/31/23	DATE #3	05/31/23
	AMT DUE	1,667.75	AMT DUE	1,530.05	AMT DUE	1,530.05

STATE OF NEW YORK
COUNTY - Jefferson
TOWN - Orleans
SWIS - 224600

2 0 2 3 T O W N T A X R O L L
T A X A B L E SECTION OF THE ROLL - 1
TAX MAP NUMBER SEQUENCE
UNIFORM PERCENT OF VALUE IS 094.00

PAGE 191
VALUATION DATE-JUL 01, 2021
TAXABLE STATUS DATE-MAR 01, 2022

TAX MAP PARCEL NUMBER	PROPERTY LOCATION & CLASS	ASSESSMENT	EXEMPTION CODE	COUNTY	TOWN	TAX AMOUNT
CURRENT OWNERS NAME	SCHOOL DISTRICT	LAND	TAX DESCRIPTION			
CURRENT OWNERS ADDRESS	PARCEL SIZE/GRID COORD	TOTAL	SPECIAL DISTRICTS			
***** 12.12-1-1.-1520 *****						
16821	Prospect Ave					BILL460755
12.12-1-1.-1520	260 Seasonal res - WFASOC		County Taxable	380,000		2,777.89
Kane Camp LLC	Lafargeville 224601	0	FD461 Orleans Fire Dist	380,000 TO		320.13
8409 Moss Oak Trl	T I Park Lot 1520 & 1/2	380,000	HI461 Highway Item No 1	380,000 TO		132.09
Liverpool, NY 13090	1521		Installment Fee			96.90
	FULL MARKET VALUE	404,255				
PRIOR OWNER ON 3/01/2022						
Kane Camp LLC						
TOTAL TAX --- 3,230.11**						
	DATE #1	02/01/23	DATE #2	03/31/23	DATE #3	05/31/23
	AMT DUE	1,173.61	AMT DUE	1,076.70	AMT DUE	1,076.70
***** 12.12-1-1.-1522 *****						
16830	Prospect Ave					BILL460756
12.12-1-1.-1522	260 Seasonal res - WFASOC		County Taxable	457,500		3,344.43
Rennie Trustee Sandra M	Lafargeville 224601	0	FD461 Orleans Fire Dist	457,500 TO		385.42
Yost Trustee Nicholas C	DEED BOOK 2018 PG-15325	457,500	HI461 Highway Item No 1	457,500 TO		159.03
9629 Claiborne Sq	FULL MARKET VALUE	486,702	Installment Fee			116.67
LaJolla, CA 92037						
PRIOR OWNER ON 3/01/2022						
Rennie Trustee Sandra M						
TOTAL TAX --- 3,888.88**						
	DATE #1	02/01/23	DATE #2	03/31/23	DATE #3	05/31/23
	AMT DUE	1,412.97	AMT DUE	1,296.29	AMT DUE	1,296.29
***** 12.12-1-1.-1524 *****						
16820	Prospect Ave					BILL460757
12.12-1-1.-1524	260 Seasonal res - WFASOC		County Taxable	250,000		1,827.56
Brown Wendell V Jr	Lafargeville 224601	0	FD461 Orleans Fire Dist	250,000 TO		210.61
Brown Marianna	T I Park 1524 & 1/2 1521	250,000	HI461 Highway Item No 1	250,000 TO		86.90
8 Elm St	FULL MARKET VALUE	265,957	Installment Fee			63.75
Canton, NY 13617						
TOTAL TAX --- 2,125.07**						
	DATE #1	02/01/23	DATE #2	03/31/23	DATE #3	05/31/23
	AMT DUE	772.12	AMT DUE	708.35	AMT DUE	708.35
***** 12.12-1-1.-1525 *****						
16856	Prospect Ave					BILL460758
12.12-1-1.-1525	260 Seasonal res - WFASOC		County Taxable	287,200		2,099.50
Turtle Rock Cottage LLC	Lafargeville 224601	0	FD461 Orleans Fire Dist	287,200 TO		241.95
c/o Ann Hertzog	T I Park Lot 1525	287,200	HI461 Highway Item No 1	287,200 TO		99.83
655 Friar Dr	DEED BOOK 2014 PG-2517		Installment Fee			73.24
Yardley, PA 19067	FULL MARKET VALUE	305,532				
TOTAL TAX --- 2,441.28**						
	DATE #1	02/01/23	DATE #2	03/31/23	DATE #3	05/31/23
	AMT DUE	887.00	AMT DUE	813.76	AMT DUE	813.76

STATE OF NEW YORK
COUNTY - Jefferson
TOWN - Orleans
SWIS - 224600

2023 TOWN TAX ROLL
TAXABLE SECTION OF THE ROLL - 1
TAX MAP NUMBER SEQUENCE
UNIFORM PERCENT OF VALUE IS 094.00

PAGE 192
VALUATION DATE-JUL 01, 2021
TAXABLE STATUS DATE-MAR 01, 2022

TAX MAP PARCEL NUMBER	PROPERTY LOCATION & CLASS	ASSESSMENT	EXEMPTION CODE	COUNTY	TOWN	TAX AMOUNT
CURRENT OWNERS NAME	SCHOOL DISTRICT	LAND	TAX DESCRIPTION			
CURRENT OWNERS ADDRESS	PARCEL SIZE/GRID COORD	TOTAL	SPECIAL DISTRICTS			
***** 12.12-1-1.-1527 *****						
12.12-1-1.-1527	16862 Prospect Ave					BILL460759
Bryant Mary E Leal	260 Seasonal res - WFASOC		County Taxable	225,000		1,644.80
Bryant Huyland M	Lafargeville 224601	0	FD461 Orleans Fire Dist	225,000 TO		189.55
2 Orange St	T I Park Lot 1527	225,000	HI461 Highway Item No 1	225,000 TO		78.21
Marcellus, NY 13108	FULL MARKET VALUE	239,362	Installment Fee			57.38
TOTAL TAX ---						1,912.56**
	DATE #1	02/01/23	DATE #2	03/31/23	DATE #3	05/31/23
	AMT DUE	694.90	AMT DUE	637.52	AMT DUE	637.52
***** 12.12-1-1.-1528 *****						
12.12-1-1.-1528	16870 Prospect Ave					BILL460760
Rennie 2007 Family Trust Sandr	260 Seasonal res - WFASOC		County Taxable	471,500		3,446.77
Yost 2007 Family Trust Nichola	Lafargeville 224601	0	FD461 Orleans Fire Dist	471,500 TO		397.21
9629 Clairborne Sq	Lot 1528 & 1530	471,500	HI461 Highway Item No 1	471,500 TO		163.90
LaJolla, CA 92037	DEED BOOK 2021 PG-5243		Installment Fee			120.24
	FULL MARKET VALUE	501,596				
TOTAL TAX ---						4,007.88**
	DATE #1	02/01/23	DATE #2	03/31/23	DATE #3	05/31/23
	AMT DUE	1,456.20	AMT DUE	1,335.96	AMT DUE	1,335.96
***** 12.12-1-1.-1532 *****						
12.12-1-1.-1532	16922 Prospect Ave					BILL460761
Gaggin Tom	260 Seasonal res - WFASOC		County Taxable	150,000		1,096.53
118 Elm St	Lafargeville 224601	0	FD461 Orleans Fire Dist	150,000 TO		126.37
Fayetteville, NY 13066	T I Park Lot 1532	150,000	HI461 Highway Item No 1	150,000 TO		52.14
	FULL MARKET VALUE	159,574	Installment Fee			38.25
TOTAL TAX ---						1,275.04**
	DATE #1	02/01/23	DATE #2	03/31/23	DATE #3	05/31/23
	AMT DUE	463.27	AMT DUE	425.01	AMT DUE	425.01
***** 12.12-1-1.-1533 *****						
12.12-1-1.-1533	16940 Prospect Ave					BILL460762
Fitelson Arthur J	260 Seasonal res - WFASOC		County Taxable	280,000		2,046.86
Fitelson Gertrude B	Lafargeville 224601	0	FD461 Orleans Fire Dist	280,000 TO		235.88
530 Clover Hills Dr	T I Park Lot 1533	280,000	HI461 Highway Item No 1	280,000 TO		97.33
Rochester, NY 14618	FULL MARKET VALUE	297,872	Installment Fee			71.40
TOTAL TAX ---						2,380.07**
	DATE #1	02/01/23	DATE #2	03/31/23	DATE #3	05/31/23
	AMT DUE	864.77	AMT DUE	793.35	AMT DUE	793.35

STATE OF NEW YORK
COUNTY - Jefferson
TOWN - Orleans
SWIS - 224600

2 0 2 3 T O W N T A X R O L L
T A X A B L E SECTION OF THE ROLL - 1
TAX MAP NUMBER SEQUENCE
UNIFORM PERCENT OF VALUE IS 094.00

PAGE 193
VALUATION DATE-JUL 01, 2021
TAXABLE STATUS DATE-MAR 01, 2022

TAX MAP PARCEL NUMBER	PROPERTY LOCATION & CLASS	ASSESSMENT	EXEMPTION CODE	COUNTY	TOWN	TAX AMOUNT
CURRENT OWNERS NAME	SCHOOL DISTRICT	LAND	TAX DESCRIPTION			
CURRENT OWNERS ADDRESS	PARCEL SIZE/GRID COORD	TOTAL	SPECIAL DISTRICTS			
***** 12.12-1-1.-1534 *****						
16948	Prospect Ave					BILL460763
12.12-1-1.-1534	210 1 Family Res - WFASOC		County Taxable	350,000		2,558.58
Glass Richard L	Lafargeville 224601	0	FD461 Orleans Fire Dist	350,000 TO		294.85
Glass Carolyn C	T I Park Lot 1534	350,000	HI461 Highway Item No 1	350,000 TO		121.66
200 Main St	FULL MARKET VALUE	372,340	Installment Fee			89.25
Doniden, FL 34698						
TOTAL TAX ---						2,975.09**
	DATE #1	02/01/23	DATE #2	03/31/23	DATE #3	05/31/23
	AMT DUE	1,080.96	AMT DUE	991.69	AMT DUE	991.69
***** 12.12-1-1.-1535 *****						
16956	Prospect Ave					BILL460764
12.12-1-1.-1535	260 Seasonal res - WFASOC		County Taxable	315,000		2,302.72
Butler Trustee Judith Lusic	Lafargeville 224601	0	FD461 Orleans Fire Dist	315,000 TO		265.37
Butler Trustee Clayton	Judith Butler Irrev Trust	315,000	HI461 Highway Item No 1	315,000 TO		109.50
29 Locust Ave	T.I. Park Lot 1535		Installment Fee			80.33
Larchmont, NY 10538	DEED BOOK 2018 PG-146					
	FULL MARKET VALUE	335,106				
TOTAL TAX ---						2,677.59**
	DATE #1	02/01/23	DATE #2	03/31/23	DATE #3	05/31/23
	AMT DUE	972.86	AMT DUE	892.53	AMT DUE	892.53
***** 12.12-1-1.-1536 *****						
16968	Prospect Ave					BILL460765
12.12-1-1.-1536	260 Seasonal res - WFASOC		County Taxable	135,000		986.88
Gridley Living Trust	Lafargeville 224601	0	FD461 Orleans Fire Dist	135,000 TO		113.73
c/o Mary Ellen Hagen	T I Park 1536	135,000	HI461 Highway Item No 1	135,000 TO		46.93
309 Boston Post Rd	FULL MARKET VALUE	143,617	Installment Fee			34.43
East Lyme, CT 06333						
TOTAL TAX ---						1,147.54**
	DATE #1	02/01/23	DATE #2	03/31/23	DATE #3	05/31/23
	AMT DUE	416.95	AMT DUE	382.51	AMT DUE	382.51
***** 12.12-1-1.-1537 *****						
16937	Prospect Ave					BILL460766
12.12-1-1.-1537	260 Seasonal res - WFASOC		County Taxable	257,600		1,883.12
Atwater Ralph	Lafargeville 224601	0	FD461 Orleans Fire Dist	257,600 TO		217.01
Atwater Jane	T I Park Lot 1537	257,600	HI461 Highway Item No 1	257,600 TO		89.54
c/o Terrence Atwater	FULL MARKET VALUE	274,043	Installment Fee			65.69
69 Campbell Ave						
Castleton, NY 12033						
TOTAL TAX ---						2,189.67**
	DATE #1	02/01/23	DATE #2	03/31/23	DATE #3	05/31/23
	AMT DUE	795.58	AMT DUE	729.89	AMT DUE	729.89

STATE OF NEW YORK
 COUNTY - Jefferson
 TOWN - Orleans
 SWIS - 224600

2 0 2 3 T O W N T A X R O L L
 T A X A B L E SECTION OF THE ROLL - 1
 TAX MAP NUMBER SEQUENCE
 UNIFORM PERCENT OF VALUE IS 094.00

PAGE 194
 VALUATION DATE-JUL 01, 2021
 TAXABLE STATUS DATE-MAR 01, 2022

TAX MAP PARCEL NUMBER	PROPERTY LOCATION & CLASS	ASSESSMENT	EXEMPTION CODE	COUNTY	TOWN	TAX AMOUNT
CURRENT OWNERS NAME	SCHOOL DISTRICT	LAND	TAX DESCRIPTION			
CURRENT OWNERS ADDRESS	PARCEL SIZE/GRID COORD	TOTAL	SPECIAL DISTRICTS			
12.12-1-1.-1538	16921 Prospect Ave			12.12-1-1.-1538	1538	BILL460767
Davis Robert M	260 Seasonal res - ASSOC		County Taxable			1,864.11
Davis Ann Garell	Lafargeville 224601	0	FD461 Orleans Fire Dist			214.82
166 Hunt Valley Cir	T I Park Lot 1538	255,000	HI461 Highway Item No 1			88.64
Berwyn, PA 19312	FULL MARKET VALUE	271,277	Installment Fee			65.03
TOTAL TAX ---						2,167.57**
	DATE #1	02/01/23	DATE #2	03/31/23	DATE #3	05/31/23
	AMT DUE	787.56	AMT DUE	722.52	AMT DUE	722.52
12.12-1-1.-1543	16961 Park Ave			12.12-1-1.-1543	1543	BILL460768
Gefell Richard R	260 Seasonal res - ASSOC		County Taxable			2,119.97
Gefell Michele D	Lafargeville 224601	0	FD461 Orleans Fire Dist			244.31
19376 Woodside Dr	T I Park Lot 1543	290,000	HI461 Highway Item No 1			100.81
Watertown, NY 13601	FULL MARKET VALUE	308,511	Installment Fee			73.95
TOTAL TAX ---						2,465.09**
	DATE #1	02/01/23	DATE #2	03/31/23	DATE #3	05/31/23
	AMT DUE	895.66	AMT DUE	821.69	AMT DUE	821.69
12.12-1-1.-1556	42839 St Lawrence Ave			12.12-1-1.-1556	1556	BILL460769
Miles James	260 Seasonal res - ASSOC		County Taxable			1,019.78
11 Marcham Ct	Lafargeville 224601	0	FD461 Orleans Fire Dist			117.52
Hockessin, DE 19707-1202	T I Park Lot 1556	139,500	HI461 Highway Item No 1			48.49
	FULL MARKET VALUE	148,404	Installment Fee			35.57
TOTAL TAX ---						1,185.79**
	DATE #1	02/01/23	DATE #2	03/31/23	DATE #3	05/31/23
	AMT DUE	430.84	AMT DUE	395.26	AMT DUE	395.26
12.12-1-1.-1571	42931 Headland Ave			12.12-1-1.-1571	1571	BILL460770
West Revocable Trust Donald V	260 Seasonal res - ASSOC		County Taxable			1,669.66
2909 Argyle Dr	Lafargeville 224601	0	FD461 Orleans Fire Dist			192.41
Alexandria, VA 22305	Lots 1571 & 1572	228,400	HI461 Highway Item No 1			79.39
	FULL MARKET VALUE	242,979	Installment Fee			58.24
TOTAL TAX ---						1,941.46**
	DATE #1	02/01/23	DATE #2	03/31/23	DATE #3	05/31/23
	AMT DUE	705.40	AMT DUE	647.15	AMT DUE	647.15
12.12-1-1.-1573	17180 Park Ave			12.12-1-1.-1573	1573	BILL460771
Thomson Corinne C	260 Seasonal res - ASSOC		County Taxable			1,480.32
190 Thompson Blvd	Lafargeville 224601	0	FD461 Orleans Fire Dist			170.59
Watertown, NY 13601	Lot 1573	202,500	HI461 Highway Item No 1			70.39
	DEED BOOK 2019 PG-19754		Installment Fee			51.64
	FULL MARKET VALUE	215,426				
TOTAL TAX ---						1,721.30**
	DATE #1	02/01/23	DATE #2	03/31/23	DATE #3	05/31/23
	AMT DUE	625.42	AMT DUE	573.76	AMT DUE	573.76

STATE OF NEW YORK
COUNTY - Jefferson
TOWN - Orleans
SWIS - 224600

2 0 2 3 T O W N T A X R O L L
T A X A B L E SECTION OF THE ROLL - 1
TAX MAP NUMBER SEQUENCE
UNIFORM PERCENT OF VALUE IS 094.00

PAGE 195
VALUATION DATE-JUL 01, 2021
TAXABLE STATUS DATE-MAR 01, 2022

TAX MAP PARCEL NUMBER	PROPERTY LOCATION & CLASS	ASSESSMENT	EXEMPTION CODE	COUNTY	TOWN	TAX AMOUNT
CURRENT OWNERS NAME	SCHOOL DISTRICT	LAND	TAX DESCRIPTION			
CURRENT OWNERS ADDRESS	PARCEL SIZE/GRID COORD	TOTAL	SPECIAL DISTRICTS			
***** 12.12-1-1.-1574 *****						
17179	Park Ave					BILL460772
12.12-1-1.-1574	260 Seasonal res - ASSOC		County Taxable	128,000		935.71
Margolis Richard	Lafargeville 224601	0	FD461 Orleans Fire Dist	128,000 TO		107.83
Margolis Sherry	T I Park Lot 1574	128,000	HI461 Highway Item No 1	128,000 TO		44.49
225 Barrington St	Lot 1160		Installment Fee			32.64
Rochester, NY 14607	FULL MARKET VALUE	136,170				
TOTAL TAX ---						1,088.03**
	DATE #1	02/01/23	DATE #2	03/31/23	DATE #3	05/31/23
	AMT DUE	395.33	AMT DUE	362.67	AMT DUE	362.67
***** 12.12-1-1.-1575 *****						
17171	Park Ave					BILL460773
12.12-1-1.-1575	260 Seasonal res - ASSOC		County Taxable	52,000		380.13
Flaherty Timothy R	Lafargeville 224601	0	FD461 Orleans Fire Dist	52,000 TO		43.81
Flaherty Robin R	T I Park Lot 1575	52,000	HI461 Highway Item No 1	52,000 TO		18.08
192 N Church Rd	FULL MARKET VALUE	55,319	Installment Fee			13.26
Rochester, NY 14612						
TOTAL TAX ---						442.02**
	DATE #1	02/01/23	DATE #2	03/31/23	DATE #3	05/31/23
	AMT DUE	160.60	AMT DUE	147.34	AMT DUE	147.34
***** 12.12-1-1.-1584 *****						
17279	Sunrise Ave					BILL460774
12.12-1-1.-1584	260 Seasonal res - ASSOC		County Taxable	130,000		950.33
Monaghan Gerald J	Lafargeville 224601	0	FD461 Orleans Fire Dist	130,000 TO		109.52
Monaghan Gertrude	T I Pk 1584 1586	130,000	HI461 Highway Item No 1	130,000 TO		45.19
68 Wood Run Commons	FULL MARKET VALUE	138,298	Installment Fee			33.15
Rochester, NY 14612-2268						
TOTAL TAX ---						1,105.04**
	DATE #1	02/01/23	DATE #2	03/31/23	DATE #3	05/31/23
	AMT DUE	401.51	AMT DUE	368.34	AMT DUE	368.34
***** 12.12-1-1.-1590 *****						
17249	Paradise St					BILL460775
12.12-1-1.-1590	260 Seasonal res - ASSOC		County Taxable	121,900		891.12
Schaefer Nicholas R	Lafargeville 224601	0	FD461 Orleans Fire Dist	121,900 TO		102.69
Shriner Amy N	Lot 1590	121,900	HI461 Highway Item No 1	121,900 TO		42.37
73 Anthony St	DEED BOOK 2020 PG-14522		Installment Fee			31.09
Alexandria Bay, NY 13607	FULL MARKET VALUE	129,681				
TOTAL TAX ---						1,036.18**
	DATE #1	02/01/23	DATE #2	03/31/23	DATE #3	05/31/23
	AMT DUE	376.49	AMT DUE	345.39	AMT DUE	345.39

STATE OF NEW YORK
COUNTY - Jefferson
TOWN - Orleans
SWIS - 224600

2023 TOWN TAX ROLL
TAXABLE SECTION OF THE ROLL - 1
TAX MAP NUMBER SEQUENCE
UNIFORM PERCENT OF VALUE IS 094.00

PAGE 196
VALUATION DATE-JUL 01, 2021
TAXABLE STATUS DATE-MAR 01, 2022

TAX MAP PARCEL NUMBER	PROPERTY LOCATION & CLASS	ASSESSMENT	EXEMPTION CODE	COUNTY	TOWN	TAX AMOUNT
CURRENT OWNERS NAME	SCHOOL DISTRICT	LAND	TAX DESCRIPTION			
CURRENT OWNERS ADDRESS	PARCEL SIZE/GRID COORD	TOTAL	SPECIAL DISTRICTS			
***** 12.12-1-1.-1659 *****						
42890	Bay View Ave					BILL460776
12.12-1-1.-1659	260 Seasonal res - ASSOC		County Taxable	87,900		642.57
Delaney Coleen A	Lafargeville 224601	0	FD461 Orleans Fire Dist	87,900 TO		74.05
119 Valentine Dr	Lots 1658 & 1659	87,900	HI461 Highway Item No 1	87,900 TO		30.55
North Syracuse, NY 13212	DEED BOOK 2021 PG-5773		Installment Fee			22.42
	FULL MARKET VALUE	93,511				
TOTAL TAX ---						747.17**
	DATE #1	02/01/23	DATE #2	03/31/23	DATE #3	05/31/23
	AMT DUE	271.49	AMT DUE	249.05	AMT DUE	249.05
***** 12.12-1-1.-1660 *****						
42880	Bay View Ave					BILL460777
12.12-1-1.-1660	210 1 Family Res - ASSOC		County Taxable	140,000		1,023.43
Tomb Thomas S	Lafargeville 224601	0	FD461 Orleans Fire Dist	140,000 TO		117.94
Tomb Sarah	T I Park Lot 1660	140,000	HI461 Highway Item No 1	140,000 TO		48.66
303 Courtside Dr	FULL MARKET VALUE	148,936	Installment Fee			35.70
Naples, FL 34105						
TOTAL TAX ---						1,190.03**
	DATE #1	02/01/23	DATE #2	03/31/23	DATE #3	05/31/23
	AMT DUE	432.39	AMT DUE	396.67	AMT DUE	396.67
***** 12.12-1-1.-1667 *****						
17057	Sunset Ave					BILL460778
12.12-1-1.-1667	210 1 Family Res - ASSOC		ORPTL466_c 41690	2,820	2,820	
Albright Marian J	Lafargeville 224601	0	VET COM C 41132	18,800	0	
PO Box 103		181,400	VET COM T 41133	0	18,800	
Thousand Island Park, NY 13692	FULL MARKET VALUE	192,979	County Taxable	159,780		1,168.03
			FD461 Orleans Fire Dist	181,400 TO		152.82
			HI461 Highway Item No 1	181,400 TO		63.06
			Installment Fee			41.52
TOTAL TAX ---						1,383.91**
	DATE #1	02/01/23	DATE #2	03/31/23	DATE #3	05/31/23
	AMT DUE	502.83	AMT DUE	461.30	AMT DUE	461.30
***** 12.12-1-1.-1681 *****						
16967	Prospect Ave					BILL460779
12.12-1-1.-1681	260 Seasonal res - ASSOC		County Taxable	180,000		1,315.84
Sullivan Trustee Thomas N	Lafargeville 224601	0	FD461 Orleans Fire Dist	180,000 TO		151.64
Sullivan Trustee Kathleen A	T I Park Lot 1681	180,000	HI461 Highway Item No 1	180,000 TO		62.57
202 Maryview Dr	FULL MARKET VALUE	191,489	Installment Fee			45.90
Webster, NY 14580						
TOTAL TAX ---						1,530.05**
	DATE #1	02/01/23	DATE #2	03/31/23	DATE #3	05/31/23
	AMT DUE	555.93	AMT DUE	510.01	AMT DUE	510.01

STATE OF NEW YORK
COUNTY - Jefferson
TOWN - Orleans
SWIS - 224600

2 0 2 3 T O W N T A X R O L L
T A X A B L E SECTION OF THE ROLL - 1
TAX MAP NUMBER SEQUENCE
UNIFORM PERCENT OF VALUE IS 094.00

PAGE 197
VALUATION DATE-JUL 01, 2021
TAXABLE STATUS DATE-MAR 01, 2022

TAX MAP PARCEL NUMBER	PROPERTY LOCATION & CLASS	ASSESSMENT	EXEMPTION CODE	COUNTY	TOWN	TAX AMOUNT
CURRENT OWNERS NAME	SCHOOL DISTRICT	LAND	TAX DESCRIPTION			
CURRENT OWNERS ADDRESS	PARCEL SIZE/GRID COORD	TOTAL	SPECIAL DISTRICTS			
***** 12.12-1-1.-1683 *****						
17001 Prospect Ave						BILL460780
12.12-1-1.-1683	260 Seasonal res - ASSOC		County Taxable	203,000		1,483.98
Doyle Trustee Maureen	Lafargeville 224601	0	FD461 Orleans Fire Dist	203,000 TO		171.02
Doyle Family Cottage Trust	T I Park Lot 1683	203,000	HI461 Highway Item No 1	203,000 TO		70.56
350 Village Ln	1684 & P/o 1685		Installment Fee			51.77
Rochester, NY 14610	FULL MARKET VALUE	215,957				
TOTAL TAX --- 1,725.56**						
	DATE #1	02/01/23	DATE #2	03/31/23	DATE #3	05/31/23
	AMT DUE	626.97	AMT DUE	575.18	AMT DUE	575.18
***** 12.12-1-1.-1689 *****						
42841 Bay View Ave						BILL460781
12.12-1-1.-1689	260 Seasonal res - ASSOC		County Taxable	370,000		2,704.79
Nugent William D	Lafargeville 224601	0	FD461 Orleans Fire Dist	370,000 TO		311.70
Nugent Donna L	Ti Park Lots 1689-1692	370,000	HI461 Highway Item No 1	370,000 TO		128.61
4340 SW 26th Ave	FULL MARKET VALUE	393,617	Installment Fee			94.35
Cape Coral, FL 33914						
TOTAL TAX --- 3,145.10**						
	DATE #1	02/01/23	DATE #2	03/31/23	DATE #3	05/31/23
	AMT DUE	1,142.73	AMT DUE	1,048.36	AMT DUE	1,048.36
***** 12.12-1-1.-1701 *****						
17059 Prospect Ave E						BILL460782
12.12-1-1.-1701	260 Seasonal res - ASSOC		County Taxable	101,600		742.72
Poulsen Timothy P	Lafargeville 224601	0	FD461 Orleans Fire Dist	101,600 TO		85.59
Poulsen Rebecca J	T I Park Lot 1701	101,600	HI461 Highway Item No 1	101,600 TO		35.32
3336 Walworth-Palmyra Rd	FULL MARKET VALUE	108,085	US990 Unpaid Sewer	264.00 MT		264.00
Walworth, NY 14568			Installment Fee			33.83
TOTAL TAX --- 1,127.63**						
	DATE #1	02/01/23	DATE #2	03/31/23	DATE #3	05/31/23
	AMT DUE	409.72	AMT DUE	375.87	AMT DUE	375.87
***** 12.12-1-1.-1705 *****						
17071 Prospect Ave E						BILL460783
12.12-1-1.-1705	260 Seasonal res - ASSOC		County Taxable	133,100		972.99
Torrey Ray Christopher	Lafargeville 224601	0	FD461 Orleans Fire Dist	133,100 TO		112.13
4096 Bussey Rd	T I Park Lot 1705	133,100	HI461 Highway Item No 1	133,100 TO		46.27
Syracuse, NY 13215	FULL MARKET VALUE	141,596	Installment Fee			33.94
TOTAL TAX --- 1,131.39**						
	DATE #1	02/01/23	DATE #2	03/31/23	DATE #3	05/31/23
	AMT DUE	411.07	AMT DUE	377.13	AMT DUE	377.13

STATE OF NEW YORK
COUNTY - Jefferson
TOWN - Orleans
SWIS - 224600

2 0 2 3 T O W N T A X R O L L
T A X A B L E SECTION OF THE ROLL - 1
TAX MAP NUMBER SEQUENCE
UNIFORM PERCENT OF VALUE IS 094.00

PAGE 198
VALUATION DATE-JUL 01, 2021
TAXABLE STATUS DATE-MAR 01, 2022

TAX MAP PARCEL NUMBER	PROPERTY LOCATION & CLASS	ASSESSMENT	EXEMPTION CODE	COUNTY	TOWN	TAX AMOUNT
CURRENT OWNERS NAME	SCHOOL DISTRICT	LAND	TAX DESCRIPTION			
CURRENT OWNERS ADDRESS	PARCEL SIZE/GRID COORD	TOTAL	SPECIAL DISTRICTS			
***** 12.12-1-1.-1714 *****						
17097	Prospect Ave E					BILL460784
12.12-1-1.-1714	210 1 Family Res		County Taxable	214,900		1,570.97
Dombrowski Linda	Lafargeville 224601	0	FD461 Orleans Fire Dist	214,900 TO		181.04
42822 St Lawrence Ave Unit 28		214,900	HI461 Highway Item No 1	214,900 TO		74.70
TI Park, NY 13692	FULL MARKET VALUE	228,617	Installment Fee			54.80
			TOTAL TAX ---			1,826.71**
			DATE #1 02/01/23	DATE #2 03/31/23	DATE #3 05/31/23	
			AMT DUE 663.71	AMT DUE 608.90	AMT DUE 608.90	
***** 12.12-1-1.-1754 *****						
17221	Paradise St					BILL460785
12.12-1-1.-1754	260 Seasonal res - ASSOC		County Taxable	100,000		731.02
Reber Pamela S	Lafargeville 224601	0	FD461 Orleans Fire Dist	100,000 TO		84.24
946 Nash Rd	T I Park Lot 1754	100,000	HI461 Highway Item No 1	100,000 TO		34.76
North Tonawanda, NY 14120	FULL MARKET VALUE	106,383	Installment Fee			25.50
			TOTAL TAX ---			850.02**
			DATE #1 02/01/23	DATE #2 03/31/23	DATE #3 05/31/23	
			AMT DUE 308.84	AMT DUE 283.34	AMT DUE 283.34	
***** 12.12-1-1.-1755 *****						
17225	Paradise St					BILL460786
12.12-1-1.-1755	260 Seasonal res - ASSOC		County Taxable	187,600		1,371.40
Bartfay Patricia F	Lafargeville 224601	0	FD461 Orleans Fire Dist	187,600 TO		158.04
Bartfay-Szabo Andrew	T I Park Lot 1755	187,600	HI461 Highway Item No 1	187,600 TO		65.21
1 Pond St	DEED BOOK 2021 PG-17391		Installment Fee			47.84
Newburyport, MA 01950	FULL MARKET VALUE	199,574				
			TOTAL TAX ---			1,594.65**
			DATE #1 02/01/23	DATE #2 03/31/23	DATE #3 05/31/23	
			AMT DUE 579.39	AMT DUE 531.55	AMT DUE 531.55	
***** 12.12-1-1.-1756 *****						
42940	St Lawrence Ave					BILL460787
12.12-1-1.-1756	260 Seasonal res - ASSOC		County Taxable	259,000		1,893.35
Palma Christopher	Lafargeville 224601	0	FD461 Orleans Fire Dist	259,000 TO		218.19
Palma Tegan	Lot 1756 & 1753	259,000	HI461 Highway Item No 1	259,000 TO		90.03
360 Rock Beach Rd	DEED BOOK 2019 PG-17522		Installment Fee			66.05
Rochester, NY 14617	FULL MARKET VALUE	275,532				
			TOTAL TAX ---			2,201.57**
			DATE #1 02/01/23	DATE #2 03/31/23	DATE #3 05/31/23	
			AMT DUE 799.92	AMT DUE 733.85	AMT DUE 733.85	
***** 12.12-1-1.-275A *****						
42908	Headland Ave					BILL460788
12.12-1-1.-275A	260 Seasonal res - ASSOC		County Taxable	120,000		877.23
Grundman Steven C	Lafargeville 224601	0	FD461 Orleans Fire Dist	120,000 TO		101.09
Grundman Linell M	T I Park Lot 275	120,000	HI461 Highway Item No 1	120,000 TO		41.71
310 E Capitol St NE Apt D	FULL MARKET VALUE	127,660	Installment Fee			30.60
Washington, DC 20003						
			TOTAL TAX ---			1,020.03**
			DATE #1 02/01/23	DATE #2 03/31/23	DATE #3 05/31/23	
			AMT DUE 370.61	AMT DUE 340.01	AMT DUE 340.01	

STATE OF NEW YORK
 COUNTY - Jefferson
 TOWN - Orleans
 SWIS - 224600

2 0 2 3 T O W N T A X R O L L
 T A X A B L E SECTION OF THE ROLL - 1
 TAX MAP NUMBER SEQUENCE
 UNIFORM PERCENT OF VALUE IS 094.00

PAGE 199
 VALUATION DATE-JUL 01, 2021
 TAXABLE STATUS DATE-MAR 01, 2022

TAX MAP PARCEL NUMBER	PROPERTY LOCATION & CLASS	ASSESSMENT	EXEMPTION CODE	COUNTY	TOWN	TAX AMOUNT
CURRENT OWNERS NAME	SCHOOL DISTRICT	LAND	TAX DESCRIPTION			
CURRENT OWNERS ADDRESS	PARCEL SIZE/GRID COORD	TOTAL	SPECIAL DISTRICTS			
***** 12.12-1-1.-275B *****						
42889	St Lawrence Ave					BILL460789
12.12-1-1.-275B	260 Seasonal res - ASSOC		County Taxable	212,600		1,554.16
Denver Deanna D	Lafargeville 224601	0	School Relevy			675.11
326 Tamarac Dr	T I Park Lot 277 & 279	212,600	FD461 Orleans Fire Dist	212,600	TO	179.10
Pasadena, CA 91105	FULL MARKET VALUE	226,170	HI461 Highway Item No 1	212,600	TO	73.90
			Installment Fee			74.47
			TOTAL TAX ---			2,482.27**
			DATE #1 02/01/23	DATE #2 03/31/23	DATE #3 05/31/23	05/31/23
			AMT DUE 901.90	AMT DUE 827.42	AMT DUE 827.42	827.42
***** 12.12-1-1.-317A *****						
17295	Dominion St					BILL460790
12.12-1-1.-317A	260 Seasonal res - ASSOC		County Taxable	173,400		1,267.59
Annunziato Gennaro	Lafargeville 224601	0	FD461 Orleans Fire Dist	173,400	TO	146.08
Scholet Caroleen M	TI Park E 1/2 317, W 1/2	173,400	HI461 Highway Item No 1	173,400	TO	60.28
1 S Elm St	BANK 750		Installment Fee			44.22
Hopewell, NJ 08525	FULL MARKET VALUE	184,468				
			TOTAL TAX ---			1,473.95**
			DATE #1 02/01/23	DATE #2 03/31/23	DATE #3 05/31/23	05/31/23
			AMT DUE 535.55	AMT DUE 491.31	AMT DUE 491.31	491.31
***** 12.12-1-1.-317B *****						
17289	Dominion St					BILL460791
12.12-1-1.-317B	260 Seasonal res - ASSOC		County Taxable	146,000		1,067.29
West Stephen	Lafargeville 224601	0	FD461 Orleans Fire Dist	146,000	TO	123.00
114 Fireside Ln	T I Park Lot 317	146,000	HI461 Highway Item No 1	146,000	TO	50.75
Camillus, NY 13031	FULL MARKET VALUE	155,319	Installment Fee			37.23
			TOTAL TAX ---			1,241.04**
			DATE #1 02/01/23	DATE #2 03/31/23	DATE #3 05/31/23	05/31/23
			AMT DUE 450.91	AMT DUE 413.68	AMT DUE 413.68	413.68
***** 12.12-1-1.-318B *****						
17309	Dominion St					BILL460792
12.12-1-1.-318B	260 Seasonal res - ASSOC		County Taxable	280,500		2,050.52
Bauer Edeltrud M	Lafargeville 224601	0	School Relevy			890.71
711 Scott Ave	T I Park	280,500	FD461 Orleans Fire Dist	280,500	TO	236.30
Syracuse, NY 13224	East 1/2 of 318		HI461 Highway Item No 1	280,500	TO	97.50
	DEED BOOK 2011 PG-6649		Installment Fee			98.25
	FULL MARKET VALUE	298,404				
			TOTAL TAX ---			3,275.03**
			DATE #1 02/01/23	DATE #2 03/31/23	DATE #3 05/31/23	05/31/23
			AMT DUE 1,189.94	AMT DUE 1,091.67	AMT DUE 1,091.67	1,091.67

STATE OF NEW YORK
 COUNTY - Jefferson
 TOWN - Orleans
 SWIS - 224600

2 0 2 3 T O W N T A X R O L L
 T A X A B L E SECTION OF THE ROLL - 1
 TAX MAP NUMBER SEQUENCE
 UNIFORM PERCENT OF VALUE IS 094.00

PAGE 200
 VALUATION DATE-JUL 01, 2021
 TAXABLE STATUS DATE-MAR 01, 2022

TAX MAP PARCEL NUMBER	PROPERTY LOCATION & CLASS	ASSESSMENT	EXEMPTION CODE	COUNTY	TOWN	TAX AMOUNT
CURRENT OWNERS NAME	SCHOOL DISTRICT	LAND	TAX DESCRIPTION			
CURRENT OWNERS ADDRESS	PARCEL SIZE/GRID COORD	TOTAL	SPECIAL DISTRICTS			
12.12-1-1.-355R	42821 Central Ave			12.12-1-1.-355R		BILL460793
Holthaus John A	260 Seasonal res - ASSOC		County Taxable			1,059.98
Holthaus Frances B	Lafargeville 224601	0	FD461 Orleans Fire Dist			122.15
c/o Kevin Holthaus	T I Park Lot 355R	145,000	HI461 Highway Item No 1			50.40
9998 Perry Rd	Holthaus Irrev Fam Prot T		Installment Fee			36.98
Le Roy, NY 14482	FULL MARKET VALUE	154,255				
TOTAL TAX ---						1,232.53**
		DATE #1	02/01/23	DATE #2	03/31/23	DATE #3
		AMT DUE	447.83	AMT DUE	410.84	AMT DUE
						410.84
12.12-1-1.-416H	42848 St Lawrence Ave			12.12-1-1.-416H		BILL460794
Nemec Douglas R	260 Seasonal res - ASSOC		County Taxable			1,799.78
Nemec Christina	Lafargeville 224601	0	FD461 Orleans Fire Dist			207.41
54 Tower Hill Rd E	T I Park Hf 416	246,200	HI461 Highway Item No 1			85.58
Tuxedo Park, NY 10987	DEED BOOK 2008 PG-16898		Installment Fee			62.78
TOTAL TAX ---						2,092.77**
		DATE #1	02/01/23	DATE #2	03/31/23	DATE #3
		AMT DUE	760.37	AMT DUE	697.59	AMT DUE
						697.59
12.12-1-1.-446R	42881 Central Ave			12.12-1-1.-446R		BILL460795
Venditti Andrew M	260 Seasonal res - ASSOC		County Taxable			873.57
Venditti Tara E	Lafargeville 224601	0	FD461 Orleans Fire Dist			100.67
4749 Prestwick Dr	T I Park Lot 446R	119,500	HI461 Highway Item No 1			41.54
Manlius, NY 13104	Lot 449, 450		Installment Fee			30.47
TOTAL TAX ---						1,015.78**
		DATE #1	02/01/23	DATE #2	03/31/23	DATE #3
		AMT DUE	369.07	AMT DUE	338.59	AMT DUE
						338.59
12.12-1-1.-465R	42877 Home Ave			12.12-1-1.-465R		BILL460796
Cochran Todd J	260 Seasonal res - ASSOC		County Taxable			961.30
Cochran Christine M	Lafargeville 224601	0	FD461 Orleans Fire Dist			110.78
1218 D St NE	Lots 462 & 465	131,500	HI461 Highway Item No 1			45.71
Washington, DC 20026334	ACRES 0.01 BANK 810		Installment Fee			33.53
TOTAL TAX ---						1,117.79**
		DATE #1	02/01/23	DATE #2	03/31/23	DATE #3
		AMT DUE	406.14	AMT DUE	372.59	AMT DUE
						372.59

STATE OF NEW YORK
COUNTY - Jefferson
TOWN - Orleans
SWIS - 224600

2 0 2 3 T O W N T A X R O L L
T A X A B L E SECTION OF THE ROLL - 1
TAX MAP NUMBER SEQUENCE
UNIFORM PERCENT OF VALUE IS 094.00

PAGE 201
VALUATION DATE-JUL 01, 2021
TAXABLE STATUS DATE-MAR 01, 2022

TAX MAP PARCEL NUMBER	PROPERTY LOCATION & CLASS	ASSESSMENT	EXEMPTION CODE	COUNTY	TOWN	TAX AMOUNT
CURRENT OWNERS NAME	SCHOOL DISTRICT	LAND	TAX DESCRIPTION			
CURRENT OWNERS ADDRESS	PARCEL SIZE/GRID COORD	TOTAL	SPECIAL DISTRICTS			
***** 12.12-1-1.-466R *****						
42869 Home Ave						BILL460797
12.12-1-1.-466R	260 Seasonal res - ASSOC		County Taxable	191,800		1,402.10
Blair Douglas L	Lafargeville 224601	0	FD461 Orleans Fire Dist	191,800 TO		161.58
Blair Gay Hunter	T I Park Lot 466R	191,800	HI461 Highway Item No 1	191,800 TO		66.67
123 Patton Ave	FULL MARKET VALUE	204,043	Installment Fee			48.91
Princeton, NJ 05840						
TOTAL TAX ---						1,630.35**
	DATE #1	02/01/23	DATE #2	03/31/23	DATE #3	05/31/23
	AMT DUE	592.36	AMT DUE	543.45	AMT DUE	543.45
***** 12.12-1-1.-5501 *****						
Coast Ave E						BILL460798
12.12-1-1.-5501	312 Vac w/imprv - WTRFNT		County Taxable	25,300		184.95
Haller Richard	Lafargeville 224601	0	FD461 Orleans Fire Dist	25,300 TO		21.31
42822 St Lawrence Ave Unit 61	Boathouse	25,300	HI461 Highway Item No 1	25,300 TO		8.79
Thousand Island Park, NY 13692	80 Ft Front Of 1026 1027		Installment Fee			6.45
	FULL MARKET VALUE	26,915				
PRIOR OWNER ON 3/01/2022						
Haller Anne						
TOTAL TAX ---						215.05**
	DATE #1	02/01/23	DATE #2	03/31/23	DATE #3	05/31/23
	AMT DUE	78.14	AMT DUE	71.68	AMT DUE	71.68
***** 12.12-1-1.-5502 *****						
Coast Ave						BILL460799
12.12-1-1.-5502	312 Vac w/imprv - WTRFNT		County Taxable	47,100		344.31
Price Kellogg Trustee Elizabet	Lafargeville 224601	0	FD461 Orleans Fire Dist	47,100 TO		39.68
Kay S Price Irrevocable Trust	TI Park/Wellesley Island	47,100	HI461 Highway Item No 1	47,100 TO		16.37
PO Box 433	DEED BOOK 2018 PG-4353		Installment Fee			12.01
Wellesley Island, NY 13640	FULL MARKET VALUE	50,106				
TOTAL TAX ---						400.36**
	DATE #1	02/01/23	DATE #2	03/31/23	DATE #3	05/31/23
	AMT DUE	145.47	AMT DUE	133.45	AMT DUE	133.45
***** 12.12-1-1.-5503 *****						
Coast Ave						BILL460800
12.12-1-1.-5503	312 Vac w/imprv - WTRFNT		County Taxable	41,900		306.30
Sheldon Living Trust Francoise	Lafargeville 224601	0	FD461 Orleans Fire Dist	41,900 TO		35.30
c/o Phillip Sheldon	Boathouse/35 Ft Front Of	41,900	HI461 Highway Item No 1	41,900 TO		14.56
122 Erie Nelson Run	1022 & 57 Ft Front Of1055		Installment Fee			10.68
Yorktown, VA 23693	FULL MARKET VALUE	44,574				
TOTAL TAX ---						356.16**
	DATE #1	02/01/23	DATE #2	03/31/23	DATE #3	05/31/23
	AMT DUE	129.40	AMT DUE	118.72	AMT DUE	118.72

STATE OF NEW YORK
COUNTY - Jefferson
TOWN - Orleans
SWIS - 224600

2 0 2 3 T O W N T A X R O L L
T A X A B L E SECTION OF THE ROLL - 1
TAX MAP NUMBER SEQUENCE
UNIFORM PERCENT OF VALUE IS 094.00

PAGE 202
VALUATION DATE-JUL 01, 2021
TAXABLE STATUS DATE-MAR 01, 2022

TAX MAP PARCEL NUMBER	PROPERTY LOCATION & CLASS	ASSESSMENT	EXEMPTION CODE	COUNTY	TOWN	TAX AMOUNT
CURRENT OWNERS NAME	SCHOOL DISTRICT	LAND	TAX DESCRIPTION			
CURRENT OWNERS ADDRESS	PARCEL SIZE/GRID COORD	TOTAL	SPECIAL DISTRICTS			
***** 12.12-1-1.-5504 *****						
12.12-1-1.-5504	Coast Ave E					BILL460801
Hansinger Amelia Meyers	312 Vac w/imprv - WTRFNT		County Taxable	82,500		603.09
42 Linn Ave	Lafargeville 224601	0	FD461 Orleans Fire Dist	82,500 TO		69.50
Auburn, NY 13021	Boathouse	82,500	HI461 Highway Item No 1	82,500 TO		28.68
	56 Ft Front Of 1021		Installment Fee			21.04
	FULL MARKET VALUE	87,766				
TOTAL TAX ---						701.27**
	DATE #1	02/01/23	DATE #2	03/31/23	DATE #3	05/31/23
	AMT DUE	254.81	AMT DUE	233.75	AMT DUE	233.75
***** 12.12-1-1.-5505 *****						
12.12-1-1.-5505	Granite St					BILL460802
Hellings Schuyler E	312 Vac w/imprv - WTRFNT		County Taxable	20,700		151.32
42822 St Lawrence Ave Unit 176	Lafargeville 224601	0	FD461 Orleans Fire Dist	20,700 TO		17.44
Thousand Island Park, NY 13692	Boathouse	20,700	HI461 Highway Item No 1	20,700 TO		7.20
	28 1/2 Ft Front Of 1021		Installment Fee			5.28
	FULL MARKET VALUE	22,021				
PRIOR OWNER ON 3/01/2022						
Hellings Schuyler E						
TOTAL TAX ---						175.96**
	DATE #1	02/01/23	DATE #2	03/31/23	DATE #3	05/31/23
	AMT DUE	63.94	AMT DUE	58.65	AMT DUE	58.65
***** 12.12-1-1.-5506 *****						
12.12-1-1.-5506	Coast Ave					BILL460803
Withers John	312 Vac w/imprv - WTRFNT		County Taxable	34,700		253.67
Withers Rochette	Lafargeville 224601	0	FD461 Orleans Fire Dist	34,700 TO		29.23
c/o Marya Withers	Boathouse	34,700	HI461 Highway Item No 1	34,700 TO		12.06
47 Kay St	26 Ft Front Of 1021		Installment Fee			8.85
Newport, RI 02840	FULL MARKET VALUE	36,915				
TOTAL TAX ---						294.96**
	DATE #1	02/01/23	DATE #2	03/31/23	DATE #3	05/31/23
	AMT DUE	107.17	AMT DUE	98.32	AMT DUE	98.32
***** 12.12-1-1.-5507 *****						
12.12-1-1.-5507	Coast Ave					BILL460804
Crouch Charles	312 Vac w/imprv - WTRFNT		County Taxable	17,700		129.39
Crouch Lisa	Lafargeville 224601	0	FD461 Orleans Fire Dist	17,700 TO		14.91
23 Cramer Path	Boathouse	17,700	HI461 Highway Item No 1	17,700 TO		6.15
Gonsevoort, NY 12831	15 Ft In Front Of Lot 993		Installment Fee			4.51
	FULL MARKET VALUE	18,830				
TOTAL TAX ---						150.45**
	DATE #1	02/01/23	DATE #2	03/31/23	DATE #3	05/31/23
	AMT DUE	54.66	AMT DUE	50.15	AMT DUE	50.15

STATE OF NEW YORK
COUNTY - Jefferson
TOWN - Orleans
SWIS - 224600

2 0 2 3 T O W N T A X R O L L
T A X A B L E SECTION OF THE ROLL - 1
TAX MAP NUMBER SEQUENCE
UNIFORM PERCENT OF VALUE IS 094.00

PAGE 203
VALUATION DATE-JUL 01, 2021
TAXABLE STATUS DATE-MAR 01, 2022

TAX MAP PARCEL NUMBER	PROPERTY LOCATION & CLASS	ASSESSMENT	EXEMPTION CODE	COUNTY	TOWN	TAX AMOUNT
CURRENT OWNERS NAME	SCHOOL DISTRICT	LAND	TAX DESCRIPTION			
CURRENT OWNERS ADDRESS	PARCEL SIZE/GRID COORD	TOTAL	SPECIAL DISTRICTS			
***** 12.12-1-1.-5508 *****						
12.12-1-1.-5508	Coast Ave					BILL460805
Nugent William D	312 Vac w/imprv - WTRFNT		County Taxable	32,300		236.12
Nugent Donna L	Lafargeville 224601	0	FD461 Orleans Fire Dist	32,300 TO		27.21
4340 SW 26th Ave	Boathouse	32,300	HI461 Highway Item No 1	32,300 TO		11.23
Cape Coral, FL 33914	25 Ft In Front Of 992		Installment Fee			8.24
	FULL MARKET VALUE	34,362				
TOTAL TAX ---						274.56**
	DATE #1	02/01/23	DATE #2	03/31/23	DATE #3	05/31/23
	AMT DUE	99.76	AMT DUE	91.52	AMT DUE	91.52
***** 12.12-1-1.-5509 *****						
12.12-1-1.-5509	Coast Ave					BILL460806
Herberger John David	312 Vac w/imprv - WTRFNT		County Taxable	38,000		277.79
Herberger Caroline Mary	Lafargeville 224601	0	FD461 Orleans Fire Dist	38,000 TO		32.01
210 E Beechtree Ln	Boathouse	38,000	HI461 Highway Item No 1	38,000 TO		13.21
Wayne, PA 19087	46 Ft In Front Of 993		Installment Fee			9.69
	FULL MARKET VALUE	40,426				
TOTAL TAX ---						323.01**
	DATE #1	02/01/23	DATE #2	03/31/23	DATE #3	05/31/23
	AMT DUE	117.36	AMT DUE	107.67	AMT DUE	107.67
***** 12.12-1-1.-5510 *****						
12.12-1-1.-5510	Coast Ave E					BILL460807
Withers John	312 Vac w/imprv - WTRFNT		County Taxable	32,100		234.66
Withers Rochette	Lafargeville 224601	0	FD461 Orleans Fire Dist	32,100 TO		27.04
c/o SPC Sales & Leasing	Boathouse	32,100	HI461 Highway Item No 1	32,100 TO		11.16
Attn: Peter McDermott	36 Ft Front Of 994		Installment Fee			8.19
106 Litchfield Dr	FULL MARKET VALUE	34,149				
Syracuse, NY 13224						
TOTAL TAX ---						272.86**
	DATE #1	02/01/23	DATE #2	03/31/23	DATE #3	05/31/23
	AMT DUE	99.15	AMT DUE	90.95	AMT DUE	90.95
***** 12.12-1-1.-5511 *****						
12.12-1-1.-5511	Coast Ave					BILL460808
Withers Matthew J	312 Vac w/imprv - WTRFNT		County Taxable	27,200		198.84
Withers Virginia B	Lafargeville 224601	0	FD461 Orleans Fire Dist	27,200 TO		22.91
8083 Wild Lemon Ln	Boathouse/25 Ft In Front	27,200	HI461 Highway Item No 1	27,200 TO		9.45
Manlius, NY 13104	Of Lots 994 & 995		Installment Fee			6.94
	FULL MARKET VALUE	28,936				
TOTAL TAX ---						231.20**
	DATE #1	02/01/23	DATE #2	03/31/23	DATE #3	05/31/23
	AMT DUE	84.02	AMT DUE	77.06	AMT DUE	77.06

STATE OF NEW YORK
COUNTY - Jefferson
TOWN - Orleans
SWIS - 224600

2 0 2 3 T O W N T A X R O L L
T A X A B L E SECTION OF THE ROLL - 1
TAX MAP NUMBER SEQUENCE
UNIFORM PERCENT OF VALUE IS 094.00

PAGE 204
VALUATION DATE-JUL 01, 2021
TAXABLE STATUS DATE-MAR 01, 2022

TAX MAP PARCEL NUMBER	PROPERTY LOCATION & CLASS	ASSESSMENT	EXEMPTION CODE	COUNTY	TOWN	TAX AMOUNT
CURRENT OWNERS NAME	SCHOOL DISTRICT	LAND	TAX DESCRIPTION			
CURRENT OWNERS ADDRESS	PARCEL SIZE/GRID COORD	TOTAL	SPECIAL DISTRICTS			
***** 12.12-1-1.-5512 *****						
12.12-1-1.-5512	Coast Ave					BILL460809
Bedford Mitchell C	312 Vac w/imprv - WTRFNT		County Taxable	39,600		289.49
PO Box 22	Lafargeville 224601	0	FD461 Orleans Fire Dist	39,600 TO		33.36
Fayetteville, NY 13066	Boathouse / 20 Ft In	39,600	HI461 Highway Item No 1	39,600 TO		13.77
	Front Of Lot 1000		Installment Fee			10.10
	FULL MARKET VALUE	42,128				
TOTAL TAX ---						336.62**
	DATE #1	02/01/23	DATE #2	03/31/23	DATE #3	05/31/23
	AMT DUE	122.32	AMT DUE	112.20	AMT DUE	112.20
***** 12.12-1-1.-5513 *****						
12.12-1-1.-5513	Coast Ave					BILL460810
Quartier Thomas P	312 Vac w/imprv - WTRFNT		County Taxable	27,000		197.38
Quartier Patricia A	Lafargeville 224601	0	FD461 Orleans Fire Dist	27,000 TO		22.75
613 Bradford Pkwy	Boathouse	27,000	HI461 Highway Item No 1	27,000 TO		9.39
Syracuse, NY 13224	45 Ft Front Of Lot 1000		Installment Fee			6.89
	FULL MARKET VALUE	28,723				
TOTAL TAX ---						229.52**
	DATE #1	02/01/23	DATE #2	03/31/23	DATE #3	05/31/23
	AMT DUE	83.41	AMT DUE	76.50	AMT DUE	76.50
***** 12.12-1-1.-5514 *****						
12.12-1-1.-5514	Coast Ave					BILL460811
Mcallister Marie T	312 Vac w/imprv - WTRFNT		County Taxable	29,700		217.11
119 Prospect St	Lafargeville 224601	0	FD461 Orleans Fire Dist	29,700 TO		25.02
Cobleskill, NY 12043	Boathouse	29,700	HI461 Highway Item No 1	29,700 TO		10.32
	25 Ft In Front Of 996		Installment Fee			7.57
	FULL MARKET VALUE	31,596				
TOTAL TAX ---						252.45**
	DATE #1	02/01/23	DATE #2	03/31/23	DATE #3	05/31/23
	AMT DUE	91.72	AMT DUE	84.15	AMT DUE	84.15
***** 12.12-1-1.-5515 *****						
12.12-1-1.-5515	Coast Ave E					BILL460812
Skipper Kevin J	312 Vac w/imprv - WTRFNT		County Taxable	26,600		194.45
Sabo Michael	Lafargeville 224601	0	FD461 Orleans Fire Dist	26,600 TO		22.41
823 Carol Dr	Boathouse	26,600	HI461 Highway Item No 1	26,600 TO		9.25
Crown Point, IN 46307	42 Ft Front Of 1003		Installment Fee			6.78
	BANK 100					
	DEED BOOK 2022 PG-19700					
PRIOR OWNER ON 3/01/2022	FULL MARKET VALUE	28,298				
Haller Richard L						
TOTAL TAX ---						226.11**
	DATE #1	02/01/23	DATE #2	03/31/23	DATE #3	05/31/23
	AMT DUE	82.15	AMT DUE	75.37	AMT DUE	75.37

STATE OF NEW YORK
COUNTY - Jefferson
TOWN - Orleans
SWIS - 224600

2 0 2 3 T O W N T A X R O L L
T A X A B L E SECTION OF THE ROLL - 1
TAX MAP NUMBER SEQUENCE
UNIFORM PERCENT OF VALUE IS 094.00

PAGE 205
VALUATION DATE-JUL 01, 2021
TAXABLE STATUS DATE-MAR 01, 2022

TAX MAP PARCEL NUMBER	PROPERTY LOCATION & CLASS	ASSESSMENT	EXEMPTION CODE	COUNTY	TOWN	TAX AMOUNT
CURRENT OWNERS NAME	SCHOOL DISTRICT	LAND	TAX DESCRIPTION			
CURRENT OWNERS ADDRESS	PARCEL SIZE/GRID COORD	TOTAL	SPECIAL DISTRICTS			
***** 12.12-1-1.-5516 *****						
12.12-1-1.-5516	Coast Ave					BILL460813
Greenwood Donald A	312 Vac w/imprv - WTRFNT		County Taxable	125,000		913.78
Greenwood Paula	Lafargeville 224601	0	FD461 Orleans Fire Dist	125,000 TO		105.30
5209 Silver Fox Dr	Boathouse / 153 Ft Front	125,000	HI461 Highway Item No 1	125,000 TO		43.45
Jamesville, NY 13078	Of Lots 1003 & 1004		Installment Fee			31.88
	FULL MARKET VALUE	132,979				
TOTAL TAX ---						1,062.53**
	DATE #1	02/01/23	DATE #2	03/31/23	DATE #3	05/31/23
	AMT DUE	386.07	AMT DUE	354.17	AMT DUE	354.17
***** 12.12-1-1.-5517 *****						
12.12-1-1.-5517	Central Ave					BILL460814
George - Co-Trustee Eileen M	312 Vac w/imprv - WTRFNT		County Taxable	104,600		764.65
George - As Co-Trustee Michael	Lafargeville 224601	0	FD461 Orleans Fire Dist	104,600 TO		88.12
7805 Hill House Ct	Boathouse	104,600	HI461 Highway Item No 1	104,600 TO		36.36
Fairfax, VA 22039	48 Ft Front Of Lot 325		Installment Fee			26.67
	Eileen M. George Rev Trus					
	FULL MARKET VALUE	111,277				
TOTAL TAX ---						889.13**
	DATE #1	02/01/23	DATE #2	03/31/23	DATE #3	05/31/23
	AMT DUE	323.06	AMT DUE	296.37	AMT DUE	296.37
***** 12.12-1-1.-5518 *****						
12.12-1-1.-5518	Coast Ave E					BILL460815
Mehta - As Trustee Satu S	312 Vac w/imprv - WTRFNT		County Taxable	24,000		175.45
137 Erie St	Lafargeville 224601	0	School Relevy			233.21
Cambridge, MA 02139	Boathouse	24,000	FD461 Orleans Fire Dist	24,000 TO		20.22
	56 Ft Front Of 327		HI461 Highway Item No 1	24,000 TO		8.34
	Satu Mehta 2010 Trust		Installment Fee			13.12
	BANK 810					
	FULL MARKET VALUE	25,532				
TOTAL TAX ---						437.22**
	DATE #1	02/01/23	DATE #2	03/31/23	DATE #3	05/31/23
	AMT DUE	158.86	AMT DUE	145.74	AMT DUE	145.74
***** 12.12-1-1.-5519 *****						
12.12-1-1.-5519	Coast Ave E					BILL460816
Bauer Edeltrud M	312 Vac w/imprv - WTRFNT		County Taxable	49,500		361.86
711 Scott Ave	Lafargeville 224601	0	School Relevy			157.18
Syracuse, NY 13224	Boathouse Lease Site	49,500	FD461 Orleans Fire Dist	49,500 TO		41.70
	22ft in front of Lot 327		HI461 Highway Item No 1	49,500 TO		17.21
	DEED BOOK 2011 PG-6648		Installment Fee			17.34
	FULL MARKET VALUE	52,660				
TOTAL TAX ---						577.95**
	DATE #1	02/01/23	DATE #2	03/31/23	DATE #3	05/31/23
	AMT DUE	209.99	AMT DUE	192.65	AMT DUE	192.65

STATE OF NEW YORK
COUNTY - Jefferson
TOWN - Orleans
SWIS - 224600

2 0 2 3 T O W N T A X R O L L
T A X A B L E SECTION OF THE ROLL - 1
TAX MAP NUMBER SEQUENCE
UNIFORM PERCENT OF VALUE IS 094.00

PAGE 206
VALUATION DATE-JUL 01, 2021
TAXABLE STATUS DATE-MAR 01, 2022

TAX MAP PARCEL NUMBER	PROPERTY LOCATION & CLASS	ASSESSMENT	EXEMPTION CODE	COUNTY	TOWN	TAX AMOUNT
CURRENT OWNERS NAME	SCHOOL DISTRICT	LAND	TAX DESCRIPTION			
CURRENT OWNERS ADDRESS	PARCEL SIZE/GRID COORD	TOTAL	SPECIAL DISTRICTS			
***** 12.12-1-1.-5520 *****						
12.12-1-1.-5520	Home Ave					BILL460817
House Trustee Thomas R	312 Vac w/imprv - WTRFNT		County Taxable	32,000		233.93
House Irrevocable Trust	Lafargeville 224601	0	FD461 Orleans Fire Dist	32,000 TO		26.96
8514 Tender Tract	Dock	32,000	HI461 Highway Item No 1	32,000 TO		11.12
Cicero, NY 13039	51 Ft Front Of 326		Installment Fee			8.16
	DEED BOOK 2022 PG-18972					
	FULL MARKET VALUE	34,043				
PRIOR OWNER ON 3/01/2022						
Ansley Martha Y						
TOTAL TAX --- 272.01**						
	DATE #1	02/01/23	DATE #2	03/31/23	DATE #3	05/31/23
	AMT DUE	98.83	AMT DUE	90.67	AMT DUE	90.67
***** 12.12-1-1.-5521 *****						
12.12-1-1.-5521	Coast Ave E					BILL460818
Mulroy Timothy M	312 Vac w/imprv - WTRFNT		County Taxable	22,000		160.83
20 Indian Pipe	Lafargeville 224601	0	School Relevy			213.78
Dove Canyon, CA 92679	Boathouse	22,000	FD461 Orleans Fire Dist	22,000 TO		18.53
	13 1/2 Ft Front Of 326		HI461 Highway Item No 1	22,000 TO		7.65
	DEED BOOK 2014 PG-18343		Installment Fee			12.02
	FULL MARKET VALUE	23,404				
TOTAL TAX --- 400.79**						
	DATE #1	02/01/23	DATE #2	03/31/23	DATE #3	05/31/23
	AMT DUE	145.63	AMT DUE	133.59	AMT DUE	133.59
***** 12.12-1-1.-5522 *****						
12.12-1-1.-5522	Coast Ave E					BILL460819
Estabrook Todd	312 Vac w/imprv - WTRFNT		County Taxable	74,300		543.15
Estabrook Tripp	Lafargeville 224601	0	FD461 Orleans Fire Dist	74,300 TO		62.59
69 Rutland St	Boathouse	74,300	HI461 Highway Item No 1	74,300 TO		25.83
Boston, MA 02118	42 Ft Front Of 326 & 327		Installment Fee			18.95
	FULL MARKET VALUE	79,043				
TOTAL TAX --- 631.57**						
	DATE #1	02/01/23	DATE #2	03/31/23	DATE #3	05/31/23
	AMT DUE	229.48	AMT DUE	210.52	AMT DUE	210.52
***** 12.12-1-1.-5523 *****						
12.12-1-1.-5523	Coast Ave E					BILL460820
Mallory Lynne	312 Vac w/imprv - WTRFNT		County Taxable	27,600		201.76
Mallory Diana	Lafargeville 224601	0	FD461 Orleans Fire Dist	27,600 TO		23.25
Paula Engel	Boathouse	27,600	HI461 Highway Item No 1	27,600 TO		9.59
5244 Shenstone Cir	25 Ft Front Of 326		Installment Fee			7.04
Virginia Beach, VA 23455	FULL MARKET VALUE	29,362				
TOTAL TAX --- 234.60**						
	DATE #1	02/01/23	DATE #2	03/31/23	DATE #3	05/31/23
	AMT DUE	85.24	AMT DUE	78.20	AMT DUE	78.20

STATE OF NEW YORK
COUNTY - Jefferson
TOWN - Orleans
SWIS - 224600

2 0 2 3 T O W N T A X R O L L
T A X A B L E SECTION OF THE ROLL - 1
TAX MAP NUMBER SEQUENCE
UNIFORM PERCENT OF VALUE IS 094.00

PAGE 207
VALUATION DATE-JUL 01, 2021
TAXABLE STATUS DATE-MAR 01, 2022

TAX MAP PARCEL NUMBER	PROPERTY LOCATION & CLASS	ASSESSMENT	EXEMPTION CODE	COUNTY	TOWN	TAX AMOUNT
CURRENT OWNERS NAME	SCHOOL DISTRICT	LAND	TAX DESCRIPTION			
CURRENT OWNERS ADDRESS	PARCEL SIZE/GRID COORD	TOTAL	SPECIAL DISTRICTS			
***** 12.12-1-1.-5524 *****						
12.12-1-1.-5524	Coast Ave E					BILL460821
Dziewisz Daniel S Sr	312 Vac w/imprv - WTRFNT		County Taxable	45,200		330.42
Stephen & Julie Dziewisz	Lafargeville 224601	0	FD461 Orleans Fire Dist	45,200 TO		38.08
42822 St Lawrence Ave #8	Boathouse	45,200	HI461 Highway Item No 1	45,200 TO		15.71
Thousand Island Park, NY 13692	18 Ft Front Of 326		Installment Fee			11.53
	Lf Et Stephen & Julie Dzi					
	DEED BOOK 2011 PG-13658					
	FULL MARKET VALUE	48,085				
TOTAL TAX ---						384.21**
	DATE #1	02/01/23	DATE #2	03/31/23	DATE #3	05/31/23
	AMT DUE	139.60	AMT DUE	128.07	AMT DUE	128.07
***** 12.12-1-1.-5525 *****						
12.12-1-1.-5525	Home Ave					BILL460822
Obrien Tracy A	312 Vac w/imprv - WTRFNT		County Taxable	38,800		283.64
8 W Church St	Lafargeville 224601	0	FD461 Orleans Fire Dist	38,800 TO		32.69
Adams, NY 13605	Boathouse	38,800	HI461 Highway Item No 1	38,800 TO		13.49
	25 1/2 Ft Front Of 325		Installment Fee			9.89
	FULL MARKET VALUE	41,277				
PRIOR OWNER ON 3/01/2022						
Obrien Tracy A						
TOTAL TAX ---						329.82**
	DATE #1	02/01/23	DATE #2	03/31/23	DATE #3	05/31/23
	AMT DUE	119.83	AMT DUE	109.94	AMT DUE	109.94
***** 12.12-1-1.-5526 *****						
12.12-1-1.-5526	Coast Ave E					BILL460823
Long Nancy	312 Vac w/imprv - WTRFNT		County Taxable	34,700		253.67
Long Charles Jr	Lafargeville 224601	0	FD461 Orleans Fire Dist	34,700 TO		29.23
c/o Christine Long	Boathouse	34,700	HI461 Highway Item No 1	34,700 TO		12.06
151 Chadbourne Rd	14 Ft Front Of 325		Installment Fee			8.85
Rochester, NY 14618	FULL MARKET VALUE	36,915				
TOTAL TAX ---						294.96**
	DATE #1	02/01/23	DATE #2	03/31/23	DATE #3	05/31/23
	AMT DUE	107.17	AMT DUE	98.32	AMT DUE	98.32
***** 12.12-1-1.-5528 *****						
12.12-1-1.-5528	Coast Ave E					BILL460824
Humphries G Kent	312 Vac w/imprv - WTRFNT		County Taxable	97,000		709.09
Humphries Deborah Ann	Lafargeville 224601	0	FD461 Orleans Fire Dist	97,000 TO		81.72
377 12th Ave	Boathouse	97,000	HI461 Highway Item No 1	97,000 TO		33.72
Indian Rocks Beach, FL 33785	13 Ft Front Of 326		Installment Fee			24.74
	FULL MARKET VALUE	103,191				
TOTAL TAX ---						824.53**
	DATE #1	02/01/23	DATE #2	03/31/23	DATE #3	05/31/23
	AMT DUE	299.59	AMT DUE	274.84	AMT DUE	274.84

STATE OF NEW YORK
 COUNTY - Jefferson
 TOWN - Orleans
 SWIS - 224600

2 0 2 3 T O W N T A X R O L L
 T A X A B L E SECTION OF THE ROLL - 1
 TAX MAP NUMBER SEQUENCE
 UNIFORM PERCENT OF VALUE IS 094.00

PAGE 208
 VALUATION DATE-JUL 01, 2021
 TAXABLE STATUS DATE-MAR 01, 2022

TAX MAP PARCEL NUMBER	PROPERTY LOCATION & CLASS	ASSESSMENT	EXEMPTION CODE	COUNTY	TOWN	TAX AMOUNT
CURRENT OWNERS NAME	SCHOOL DISTRICT	LAND	TAX DESCRIPTION			BILL
CURRENT OWNERS ADDRESS	PARCEL SIZE/GRID COORD	TOTAL	SPECIAL DISTRICTS			
12.12-1-1.-5529	Home Ave 260 Seasonal res - WTRFNT		County Taxable	12.12-1-1.	-5529	497.10
George Trustee Michael	Lafargeville 224601	0	FD461 Orleans Fire Dist			57.29
George Revocable Trust Eileen	38 Ft In Front Of 324	68,000	HI461 Highway Item No 1			23.64
7805 Hill House Ct	Boathouse		Installment Fee			17.34
Fairfax Station, VA 22039	DEED BOOK 2020 PG-11240					
	FULL MARKET VALUE	72,340				
TOTAL TAX ---						578.03**
	DATE #1	02/01/23	DATE #2	03/31/23	DATE #3	05/31/23
	AMT DUE	210.03	AMT DUE	192.67	AMT DUE	192.67
12.12-1-1.-5530	Coast Ave E 312 Vac w/imprv - WTRFNT		County Taxable	12.12-1-1.	-5530	460.54
Beadel Edward F Jr	Lafargeville 224601	0	FD461 Orleans Fire Dist			53.07
PO Box 258	Boathouse	63,000	HI461 Highway Item No 1			21.90
Thousand Island Park, NY 13692	32 Ft Front Of 298		Installment Fee			16.07
	FULL MARKET VALUE	67,021				
TOTAL TAX ---						535.51**
	DATE #1	02/01/23	DATE #2	03/31/23	DATE #3	05/31/23
	AMT DUE	194.58	AMT DUE	178.50	AMT DUE	178.50
12.12-1-1.-5531	Coast Ave 312 Vac w/imprv - WTRFNT		County Taxable	12.12-1-1.	-5531	562.89
Gray Nancy P	Lafargeville 224601	0	FD461 Orleans Fire Dist			64.87
42822 St Lawrence Ave Unit 70	Boathouse/ 116 Ft Front	77,000	HI461 Highway Item No 1			26.77
Thousand Island Park, NY	Of Lots 295 296 & 297		Installment Fee			19.64
13692-0243	FULL MARKET VALUE	81,915				
TOTAL TAX ---						654.53**
	DATE #1	02/01/23	DATE #2	03/31/23	DATE #3	05/31/23
	AMT DUE	237.83	AMT DUE	218.17	AMT DUE	218.17
12.12-1-1.-5532	Coast Ave E 312 Vac w/imprv - WTRFNT		County Taxable	12.12-1-1.	-5532	913.78
DeCesare 2012 Revocable Trust	Lafargeville 224601	0	FD461 Orleans Fire Dist			105.30
236 Los Gatos Blvd	Boathouse/42 Ft Front	125,000	HI461 Highway Item No 1			43.45
Los Gatos, CA 95030	Of Lots 292 & 293		Installment Fee			31.88
	DEED BOOK 2012 PG-8194					
	FULL MARKET VALUE	132,979				
TOTAL TAX ---						1,062.53**
	DATE #1	02/01/23	DATE #2	03/31/23	DATE #3	05/31/23
	AMT DUE	386.07	AMT DUE	354.17	AMT DUE	354.17

STATE OF NEW YORK
COUNTY - Jefferson
TOWN - Orleans
SWIS - 224600

2 0 2 3 T O W N T A X R O L L
T A X A B L E SECTION OF THE ROLL - 1
TAX MAP NUMBER SEQUENCE
UNIFORM PERCENT OF VALUE IS 094.00

PAGE 209
VALUATION DATE-JUL 01, 2021
TAXABLE STATUS DATE-MAR 01, 2022

TAX MAP PARCEL NUMBER	PROPERTY LOCATION & CLASS	ASSESSMENT	EXEMPTION CODE	COUNTY	TOWN	TAX AMOUNT
CURRENT OWNERS NAME	SCHOOL DISTRICT	LAND	TAX DESCRIPTION			
CURRENT OWNERS ADDRESS	PARCEL SIZE/GRID COORD	TOTAL	SPECIAL DISTRICTS			
***** 12.12-1-1.-5533 *****						
12.12-1-1.-5533	Coast Ave E					BILL460829
DaGata Francis	312 Vac w/imprv - WTRFNT		County Taxable	34,000		248.55
215 Dolores Ter S	Lafargeville 224601	0	FD461 Orleans Fire Dist	34,000 TO		28.64
Syracuse, NY 13212	Boathouse	34,000	HI461 Highway Item No 1	34,000 TO		11.82
	24 Ft Front Of Lot 292		Installment Fee			8.67
	FULL MARKET VALUE	36,170				
PRIOR OWNER ON 3/01/2022						
DaGata Francis						
TOTAL TAX --- 289.01**						
	DATE #1 02/01/23	DATE #2 03/31/23	DATE #3 05/31/23			
	AMT DUE 105.02	AMT DUE 96.33	AMT DUE 96.33			
***** 12.12-1-1.-5534 *****						
12.12-1-1.-5534	Coast Ave E					BILL460830
Rulison Paul F	312 Vac w/imprv - WTRFNT		County Taxable	40,000		292.41
Geisler Hope	Lafargeville 224601	0	FD461 Orleans Fire Dist	40,000 TO		33.70
3035 Birchton Rd	Boathouse	40,000	HI461 Highway Item No 1	40,000 TO		13.90
Ballston Spa, NY 12020	36 Ft Front Of 290		Installment Fee			10.20
	FULL MARKET VALUE	42,553				
TOTAL TAX --- 340.01**						
	DATE #1 02/01/23	DATE #2 03/31/23	DATE #3 05/31/23			
	AMT DUE 123.55	AMT DUE 113.33	AMT DUE 113.33			
***** 12.12-1-1.-5535 *****						
12.12-1-1.-5535	17250 Coast Ave					BILL460831
Annunziato Gennaro	312 Vac w/imprv - WTRFNT		County Taxable	32,900		240.51
Scholet Caroleen M	Lafargeville 224601	0	FD461 Orleans Fire Dist	32,900 TO		27.72
1 S Elm St	18 Ft Front Of 290	32,900	HI461 Highway Item No 1	32,900 TO		11.44
Hopewell, NJ 08525	BANK 750		Installment Fee			8.39
	FULL MARKET VALUE	35,000				
TOTAL TAX --- 279.67**						
	DATE #1 02/01/23	DATE #2 03/31/23	DATE #3 05/31/23			
	AMT DUE 101.62	AMT DUE 93.22	AMT DUE 93.22			
***** 12.12-1-1.-5536 *****						
12.12-1-1.-5536	Coast Ave					BILL460832
Welton Robert	312 Vac w/imprv - WTRFNT		County Taxable	77,900		569.47
Welton Dorothy	Lafargeville 224601	0	FD461 Orleans Fire Dist	77,900 TO		65.63
1000 Golf Course Ln	Boathouse/ 80 Ft Front	77,900	HI461 Highway Item No 1	77,900 TO		27.08
Oneida, NY 13421	Of Lots 115 & 116		Installment Fee			19.87
	FULL MARKET VALUE	82,872				
TOTAL TAX --- 662.18**						
	DATE #1 02/01/23	DATE #2 03/31/23	DATE #3 05/31/23			
	AMT DUE 240.61	AMT DUE 220.72	AMT DUE 220.72			

STATE OF NEW YORK
 COUNTY - Jefferson
 TOWN - Orleans
 SWIS - 224600

2 0 2 3 T O W N T A X R O L L
 T A X A B L E SECTION OF THE ROLL - 1
 TAX MAP NUMBER SEQUENCE
 UNIFORM PERCENT OF VALUE IS 094.00

PAGE 210
 VALUATION DATE-JUL 01, 2021
 TAXABLE STATUS DATE-MAR 01, 2022

TAX MAP PARCEL NUMBER	PROPERTY LOCATION & CLASS	ASSESSMENT	EXEMPTION CODE	COUNTY	TOWN	TAX AMOUNT
CURRENT OWNERS NAME	SCHOOL DISTRICT	LAND	TAX DESCRIPTION			
CURRENT OWNERS ADDRESS	PARCEL SIZE/GRID COORD	TOTAL	SPECIAL DISTRICTS			
12.12-1-1.-5537	Coast Ave E			12.12-1-1.	5537	BILL460833
Holmes Joyce Bentley	312 Vac w/imprv - WTRFNT		County Taxable			104.54
c/o G Kent Humphries	Lafargeville 224601	0	FD461 Orleans Fire Dist			12.05
377 12th Ave	42 Ft Front Of 324 & 325	14,300	HI461 Highway Item No 1			4.97
Indian Rocks Beach, FL 33785	Docks & Shed		Installment Fee			3.65
	FULL MARKET VALUE	15,213				
TOTAL TAX ---						121.56**
	DATE #1	02/01/23	DATE #2	03/31/23	DATE #3	05/31/23
	AMT DUE	44.17	AMT DUE	40.52	AMT DUE	40.52
12.12-1-1.-5538	Coast Ave E			12.12-1-1.	5538	BILL460834
Mcdonald Joseph	312 Vac w/imprv - WTRFNT		County Taxable			146.20
Mcdonald Anne	Lafargeville 224601	0	FD461 Orleans Fire Dist			16.85
6652 E Soaring Eagle Way	Boathouse	20,000	HI461 Highway Item No 1			6.95
Scottsdale, AZ 85262	92 Ft Front Of 113		Installment Fee			5.10
	FULL MARKET VALUE	21,277				
TOTAL TAX ---						170.00**
	DATE #1	02/01/23	DATE #2	03/31/23	DATE #3	05/31/23
	AMT DUE	61.78	AMT DUE	56.66	AMT DUE	56.66
12.12-1-1.-5539	Coast Ave W			12.12-1-1.	5539	BILL460835
Brandano John	312 Vac w/imprv - WTRFNT		County Taxable			657.92
1189 Hillsboro Mile Apt 13	Lafargeville 224601	0	School Relevy			874.53
Hillsboro Beach, FL 33062	Boathouse	90,000	FD461 Orleans Fire Dist			75.82
	90 Ft Front Of 94		HI461 Highway Item No 1			31.28
	FULL MARKET VALUE	95,745	Installment Fee			49.19
TOTAL TAX ---						1,639.55**
	DATE #1	02/01/23	DATE #2	03/31/23	DATE #3	05/31/23
	AMT DUE	595.72	AMT DUE	546.51	AMT DUE	546.51
12.12-1-1.-5540	Coast Ave			12.12-1-1.	5540	BILL460836
Keane Daniel	312 Vac w/imprv - WTRFNT		County Taxable			271.94
5902 Hammock Isles Cir	Lafargeville 224601	0	FD461 Orleans Fire Dist			31.34
Naples, FL 34119-4649	Boathouse	37,200	HI461 Highway Item No 1			12.93
	80 Ft In Front Of 91		Installment Fee			9.49
	FULL MARKET VALUE	39,574				
TOTAL TAX ---						316.21**
	DATE #1	02/01/23	DATE #2	03/31/23	DATE #3	05/31/23
	AMT DUE	114.90	AMT DUE	105.40	AMT DUE	105.40

STATE OF NEW YORK
COUNTY - Jefferson
TOWN - Orleans
SWIS - 224600

2 0 2 3 T O W N T A X R O L L
T A X A B L E SECTION OF THE ROLL - 1
TAX MAP NUMBER SEQUENCE
UNIFORM PERCENT OF VALUE IS 094.00

PAGE 211
VALUATION DATE-JUL 01, 2021
TAXABLE STATUS DATE-MAR 01, 2022

TAX MAP PARCEL NUMBER	PROPERTY LOCATION & CLASS	ASSESSMENT	EXEMPTION CODE	COUNTY	TOWN	TAX AMOUNT
CURRENT OWNERS NAME	SCHOOL DISTRICT	LAND	TAX DESCRIPTION			
CURRENT OWNERS ADDRESS	PARCEL SIZE/GRID COORD	TOTAL	SPECIAL DISTRICTS			
***** 12.12-1-1.-5541 *****						
12.12-1-1.-5541	Coast Ave					BILL460837
Rulison Paul F	312 Vac w/imprv - WTRFNT		County Taxable	63,800		466.39
Geisler Hope	Lafargeville 224601	0	FD461 Orleans Fire Dist	63,800 TO		53.75
c/o Paul Rulison	Boathouse	63,800	HI461 Highway Item No 1	63,800 TO		22.18
3035 Birchton Rd	83 Ft In Front Of 79		Installment Fee			16.27
Ballston Spa, NY 12020	FULL MARKET VALUE	67,872				
TOTAL TAX --- 542.32**						
	DATE #1	02/01/23	DATE #2	03/31/23	DATE #3	05/31/23
	AMT DUE	197.05	AMT DUE	180.77	AMT DUE	180.77
***** 12.12-1-1.-5542 *****						
12.12-1-1.-5542	Coast Ave W					BILL460838
Benoit Nicole	312 Vac w/imprv - WTRFNT		County Taxable	150,000		1,096.53
225 Castlebar Rd	Lafargeville 224601	0	FD461 Orleans Fire Dist	150,000 TO		126.37
Rochester, NY 14610	100' in front of lots 76,	150,000	HI461 Highway Item No 1	150,000 TO		52.14
	FULL MARKET VALUE	159,574	Installment Fee			38.25
TOTAL TAX --- 1,275.04**						
	DATE #1	02/01/23	DATE #2	03/31/23	DATE #3	05/31/23
	AMT DUE	463.27	AMT DUE	425.01	AMT DUE	425.01
***** 12.12-1-1.-5543 *****						
12.12-1-1.-5543	Coast Ave					BILL460839
Schongalla Douglas B	312 Vac w/imprv - WTRFNT		County Taxable	54,800		400.60
Schongalla Susan R	Lafargeville 224601	0	FD461 Orleans Fire Dist	54,800 TO		46.17
Schongalla Family Irrevoc Trst	Boathouse	54,800	HI461 Highway Item No 1	54,800 TO		19.05
42822 St Lawrence Ave Unit 154	50 Ft In Front Of 41		Installment Fee			13.97
Thousand Island Park, NY 13692	FULL MARKET VALUE	58,298				
TOTAL TAX --- 465.82**						
	DATE #1	02/01/23	DATE #2	03/31/23	DATE #3	05/31/23
	AMT DUE	169.25	AMT DUE	155.27	AMT DUE	155.27
***** 12.12-1-1.-5544 *****						
12.12-1-1.-5544	Coast Ave W					BILL460840
Turri Susan	312 Vac w/imprv - WTRFNT		County Taxable	53,600		391.83
Turri Joseph	Lafargeville 224601	0	FD461 Orleans Fire Dist	53,600 TO		45.15
21 Evergreen Ln	Boathouse	53,600	HI461 Highway Item No 1	53,600 TO		18.63
Rochester, NY 14618	40 Ft Front Of 41		Installment Fee			13.67
	FULL MARKET VALUE	57,021				
TOTAL TAX --- 455.61**						
	DATE #1	02/01/23	DATE #2	03/31/23	DATE #3	05/31/23
	AMT DUE	165.54	AMT DUE	151.87	AMT DUE	151.87

STATE OF NEW YORK
 COUNTY - Jefferson
 TOWN - Orleans
 SWIS - 224600

2 0 2 3 T O W N T A X R O L L
 T A X A B L E SECTION OF THE ROLL - 1
 TAX MAP NUMBER SEQUENCE
 UNIFORM PERCENT OF VALUE IS 094.00

PAGE 212
 VALUATION DATE-JUL 01, 2021
 TAXABLE STATUS DATE-MAR 01, 2022

TAX MAP PARCEL NUMBER	PROPERTY LOCATION & CLASS	ASSESSMENT	EXEMPTION CODE	COUNTY	TOWN	TAX AMOUNT
CURRENT OWNERS NAME	SCHOOL DISTRICT	LAND	TAX DESCRIPTION			
CURRENT OWNERS ADDRESS	PARCEL SIZE/GRID COORD	TOTAL	SPECIAL DISTRICTS			
***** 12.12-1-1.-5546 *****						
12.12-1-1.-5546	Coast Ave W					BILL460841
Hilsinger Jeanne	312 Vac w/imprv - WTRFNT		County Taxable	57,200		418.15
Loewenguth Peter	Lafargeville 224601	0	FD461 Orleans Fire Dist	57,200 TO		48.19
1302 South St	Boathouse	57,200	HI461 Highway Item No 1	57,200 TO		19.88
Needham, MA 02492	48 Ft Front Of 40-41		Installment Fee			14.59
	FULL MARKET VALUE	60,851				
TOTAL TAX ---						486.22**
	DATE #1	02/01/23	DATE #2	03/31/23	DATE #3	05/31/23
	AMT DUE	176.67	AMT DUE	162.07	AMT DUE	162.07
***** 12.12-1-1.-5547 *****						
12.12-1-1.-5547	Coast Ave W					BILL460842
Stedem Michael	312 Vac w/imprv - WTRFNT		County Taxable	49,000		358.20
298 East Howze Beach Rd	Lafargeville 224601	0	FD461 Orleans Fire Dist	49,000 TO		41.28
Slidell, LA 70461	Boathouse	49,000	HI461 Highway Item No 1	49,000 TO		17.03
	24 Ft Front Of 40		Installment Fee			12.50
	FULL MARKET VALUE	52,128				
TOTAL TAX ---						416.51**
	DATE #1	02/01/23	DATE #2	03/31/23	DATE #3	05/31/23
	AMT DUE	151.35	AMT DUE	138.83	AMT DUE	138.83
***** 12.12-1-1.-5548 *****						
12.12-1-1.-5548	Coast Ave W					BILL460843
Kassouf Thomas L	312 Vac w/imprv - WTRFNT		County Taxable	38,000		277.79
806 W Grand Ave	Lafargeville 224601	0	FD461 Orleans Fire Dist	38,000 TO		32.01
Port Washington, WI 53074	Boathouse	38,000	HI461 Highway Item No 1	38,000 TO		13.21
	19 Ft Front Of 39		Installment Fee			9.69
	FULL MARKET VALUE	40,426				
TOTAL TAX ---						323.01**
	DATE #1	02/01/23	DATE #2	03/31/23	DATE #3	05/31/23
	AMT DUE	117.36	AMT DUE	107.67	AMT DUE	107.67
***** 12.12-1-1.-5549 *****						
12.12-1-1.-5549	Coast Ave					BILL460844
Marchetti William	312 Vac w/imprv - WTRFNT		County Taxable	17,400		127.20
4330 St Paul Blvd	Lafargeville 224601	0	FD461 Orleans Fire Dist	17,400 TO		14.66
Rochester, NY 14617-2204	Boathouse	17,400	HI461 Highway Item No 1	17,400 TO		6.05
	12 Ft Front Of 39		Installment Fee			4.44
	FULL MARKET VALUE	18,511				
TOTAL TAX ---						147.91**
	DATE #1	02/01/23	DATE #2	03/31/23	DATE #3	05/31/23
	AMT DUE	53.75	AMT DUE	49.30	AMT DUE	49.30

STATE OF NEW YORK
COUNTY - Jefferson
TOWN - Orleans
SWIS - 224600

2 0 2 3 T O W N T A X R O L L
T A X A B L E SECTION OF THE ROLL - 1
TAX MAP NUMBER SEQUENCE
UNIFORM PERCENT OF VALUE IS 094.00

PAGE 213
VALUATION DATE-JUL 01, 2021
TAXABLE STATUS DATE-MAR 01, 2022

TAX MAP PARCEL NUMBER	PROPERTY LOCATION & CLASS	ASSESSMENT	EXEMPTION CODE	COUNTY	TOWN	TAX AMOUNT
CURRENT OWNERS NAME	SCHOOL DISTRICT	LAND	TAX DESCRIPTION			
CURRENT OWNERS ADDRESS	PARCEL SIZE/GRID COORD	TOTAL	SPECIAL DISTRICTS			
***** 12.12-1-1.-5550 *****						
12.12-1-1.-5550	Coast Ave W					BILL460845
Pardue Marjorie L	312 Vac w/imprv - WTRFNT		County Taxable	19,800		144.74
Pardue Waymon L	Lafargeville 224601	0	FD461 Orleans Fire Dist	19,800 TO		16.68
109 Lantana Ct	Boathouse	19,800	HI461 Highway Item No 1	19,800 TO		6.88
Ponte Vedra Beach, FL 32082	12 Ft Front Of Lots 37&39		Installment Fee			5.05
	FULL MARKET VALUE	21,064				
TOTAL TAX ---						168.30**
	DATE #1	02/01/23	DATE #2	03/31/23	DATE #3	05/31/23
	AMT DUE	61.15	AMT DUE	56.10	AMT DUE	56.10
***** 12.12-1-1.-5551 *****						
12.12-1-1.-5551	Coast Ave W					BILL460846
Flynn Trustee Ann	312 Vac w/imprv - WTRFNT		County Taxable	19,800		144.74
Flynn Revoc Inter Vivos Trust	Lafargeville 224601	0	FD461 Orleans Fire Dist	19,800 TO		16.68
38 Laverne Ave	Boathouse	19,800	HI461 Highway Item No 1	19,800 TO		6.88
Mill Valley, CA 94941	12 Ft Front Of 37 & 39		Installment Fee			5.05
	FULL MARKET VALUE	21,064				
TOTAL TAX ---						168.30**
	DATE #1	02/01/23	DATE #2	03/31/23	DATE #3	05/31/23
	AMT DUE	61.15	AMT DUE	56.10	AMT DUE	56.10
***** 12.12-1-1.-5552 *****						
12.12-1-1.-5552	Coast Ave W					BILL460847
Yehle John L	312 Vac w/imprv - WTRFNT		County Taxable	30,000		219.31
43130 Bayshore Rd	Lafargeville 224601	0	FD461 Orleans Fire Dist	30,000 TO		25.27
Thousand Islands ParkNY 13692	Boathouse Lease Assignmen	30,000	HI461 Highway Item No 1	30,000 TO		10.43
	12 Ft inFrontOf TIPark Lo		Installment Fee			7.65
	FULL MARKET VALUE	31,915				
TOTAL TAX ---						255.01**
	DATE #1	02/01/23	DATE #2	03/31/23	DATE #3	05/31/23
	AMT DUE	92.66	AMT DUE	85.00	AMT DUE	85.00
***** 12.12-1-1.-5553 *****						
12.12-1-1.-5553	Coast Ave W					BILL460848
Moore As Trustee Michael J	312 Vac w/imprv - WTRFNT		County Taxable	27,400		200.30
Waldron Moore As Trustee Jenn	Lafargeville 224601	0	FD461 Orleans Fire Dist	27,400 TO		23.08
40 Beaufort Ave	Boathouse	27,400	HI461 Highway Item No 1	27,400 TO		9.52
Needham, MA 02492	11 1/2 Ft Front Of 37		Installment Fee			6.99
	FULL MARKET VALUE	29,149				
TOTAL TAX ---						232.90**
	DATE #1	02/01/23	DATE #2	03/31/23	DATE #3	05/31/23
	AMT DUE	84.63	AMT DUE	77.63	AMT DUE	77.63

STATE OF NEW YORK
COUNTY - Jefferson
TOWN - Orleans
SWIS - 224600

2 0 2 3 T O W N T A X R O L L
T A X A B L E SECTION OF THE ROLL - 1
TAX MAP NUMBER SEQUENCE
UNIFORM PERCENT OF VALUE IS 094.00

PAGE 214
VALUATION DATE-JUL 01, 2021
TAXABLE STATUS DATE-MAR 01, 2022

TAX MAP PARCEL NUMBER	PROPERTY LOCATION & CLASS	ASSESSMENT	EXEMPTION CODE	COUNTY	TOWN	TAX AMOUNT
CURRENT OWNERS NAME	SCHOOL DISTRICT	LAND	TAX DESCRIPTION			
CURRENT OWNERS ADDRESS	PARCEL SIZE/GRID COORD	TOTAL	SPECIAL DISTRICTS			
***** 12.12-1-1.-5554 *****						
12.12-1-1.-5554	Coast Ave W					BILL460849
Kerr Jean T	312 Vac w/imprv - WTRFNT		County Taxable	27,200		198.84
Kerr Caroline M	Lafargeville 224601	0	FD461 Orleans Fire Dist	27,200 TO		22.91
c/o Margaret Kerr	Boathouse	27,200	HI461 Highway Item No 1	27,200 TO		9.45
151 N Prospect Ave	11 1/2 Ft Front Of 37		Installment Fee			6.94
North Kingstown, RI 02852	FULL MARKET VALUE	28,936				
TOTAL TAX --- 231.20**						
	DATE #1	02/01/23	DATE #2	03/31/23	DATE #3	05/31/23
	AMT DUE	84.02	AMT DUE	77.06	AMT DUE	77.06
***** 12.12-1-1.-5555 *****						
12.12-1-1.-5555	Coast Ave					BILL460850
Grupp Edwin	312 Vac w/imprv - WTRFNT		County Taxable	25,400		185.68
4533 Lincklaen Rd	Lafargeville 224601	0	FD461 Orleans Fire Dist	25,400 TO		21.40
Cazenovia, NY 13035	Dock/32 Ft Front Of 36	25,400	HI461 Highway Item No 1	25,400 TO		8.83
	FULL MARKET VALUE	27,021	Installment Fee			6.48
TOTAL TAX --- 215.91**						
	DATE #1	02/01/23	DATE #2	03/31/23	DATE #3	05/31/23
	AMT DUE	78.45	AMT DUE	71.97	AMT DUE	71.97
***** 12.12-1-1.-5556 *****						
12.12-1-1.-5556	Crystal Bay					BILL460851
Fearon Zoe A	312 Vac w/imprv - WTRFNT		County Taxable	46,600		340.66
1195 Pinehurst Rd	Lafargeville 224601	0	FD461 Orleans Fire Dist	46,600 TO		39.26
Staunton, VA 24401	Boathouse	46,600	HI461 Highway Item No 1	46,600 TO		16.20
	33 Ft Front Of 36		Installment Fee			11.88
	DEED BOOK 2020 PG-16427					
	FULL MARKET VALUE	49,574				
TOTAL TAX --- 396.12**						
	DATE #1	02/01/23	DATE #2	03/31/23	DATE #3	05/31/23
	AMT DUE	143.92	AMT DUE	132.04	AMT DUE	132.04
***** 12.12-1-1.-5557 *****						
12.12-1-1.-5557	Crystal Bay					BILL460852
Bryant Trustee Mary E	312 Vac w/imprv - WTRFNT		County Taxable	19,800		144.74
Leal Family Trust	Lafargeville 224601	0	FD461 Orleans Fire Dist	19,800 TO		16.68
2 Orange St	Boathouse	19,800	HI461 Highway Item No 1	19,800 TO		6.88
Marcellus, NY 13108	16 Ft Front Of 35		Installment Fee			5.05
	FULL MARKET VALUE	21,064				
TOTAL TAX --- 168.30**						
	DATE #1	02/01/23	DATE #2	03/31/23	DATE #3	05/31/23
	AMT DUE	61.15	AMT DUE	56.10	AMT DUE	56.10

STATE OF NEW YORK
 COUNTY - Jefferson
 TOWN - Orleans
 SWIS - 224600

2 0 2 3 T O W N T A X R O L L
 T A X A B L E SECTION OF THE ROLL - 1
 TAX MAP NUMBER SEQUENCE
 UNIFORM PERCENT OF VALUE IS 094.00

PAGE 215
 VALUATION DATE-JUL 01, 2021
 TAXABLE STATUS DATE-MAR 01, 2022

TAX MAP PARCEL NUMBER	PROPERTY LOCATION & CLASS	ASSESSMENT	EXEMPTION CODE	COUNTY	TOWN	TAX AMOUNT
CURRENT OWNERS NAME	SCHOOL DISTRICT	LAND	TAX DESCRIPTION			BILL
CURRENT OWNERS ADDRESS	PARCEL SIZE/GRID COORD	TOTAL	SPECIAL DISTRICTS			
***** 12.12-1-1.-5558 *****						
17040	Coast Ave					BILL460853
12.12-1-1.-5558	312 Vac w/imprv - WTRFNT		County Taxable	38,000		277.79
McCarthy Boathouse LLC	Lafargeville 224601	0	FD461 Orleans Fire Dist	38,000 TO		32.01
c/o Melissa McCarthy Withers	16 1/3 Ft In Front Of 35	38,000	HI461 Highway Item No 1	38,000 TO		13.21
10 Killeen Dr	Boathouse		Installment Fee			9.69
Fairport, NY 14450	FULL MARKET VALUE	40,426				
TOTAL TAX ---						323.01**
	DATE #1	02/01/23	DATE #2	03/31/23	DATE #3	05/31/23
	AMT DUE	117.36	AMT DUE	107.67	AMT DUE	107.67
***** 12.12-1-1.-5559 *****						
12.12-1-1.-5559	Coast Ave W					BILL460854
Eckart Renate	312 Vac w/imprv - WTRFNT		County Taxable	42,000		307.03
Valley Manor	Lafargeville 224601	0	FD461 Orleans Fire Dist	42,000 TO		35.38
1570 East Ave Apt 216	Boathouse	42,000	HI461 Highway Item No 1	42,000 TO		14.60
Rochester, NY 14610	25 Ft Front Of 31		Installment Fee			10.71
	FULL MARKET VALUE	44,681				
TOTAL TAX ---						357.01**
	DATE #1	02/01/23	DATE #2	03/31/23	DATE #3	05/31/23
	AMT DUE	129.72	AMT DUE	119.00	AMT DUE	119.00
***** 12.12-1-1.-5560 *****						
12.12-1-1.-5560	Coast Ave					BILL460855
LaBuzetta Steven C	312 Vac w/imprv - WTRFNT		County Taxable	50,000		365.51
LaBuzetta Patricia R	Lafargeville 224601	0	FD461 Orleans Fire Dist	50,000 TO		42.12
96 Reservoir Ave	Boathouse	50,000	HI461 Highway Item No 1	50,000 TO		17.38
Rochester, NY 14620	25 Ft Front Of 31		Installment Fee			12.75
	FULL MARKET VALUE	53,191				
TOTAL TAX ---						425.01**
	DATE #1	02/01/23	DATE #2	03/31/23	DATE #3	05/31/23
	AMT DUE	154.42	AMT DUE	141.67	AMT DUE	141.67
***** 12.12-1-1.-5561 *****						
12.12-1-1.-5561	Crystal Bay					BILL460856
Bayview NY LLC	312 Vac w/imprv - WTRFNT		County Taxable	95,200		695.93
158 Westway Rd	Lafargeville 224601	0	FD461 Orleans Fire Dist	95,200 TO		80.20
Southport, CT 06890	Boathouse	95,200	HI461 Highway Item No 1	95,200 TO		33.09
	137 Ft Front Of 30 & 31		Installment Fee			24.28
	DEED BOOK 2013 PG-118					
	FULL MARKET VALUE	101,277				
TOTAL TAX ---						809.22**
	DATE #1	02/01/23	DATE #2	03/31/23	DATE #3	05/31/23
	AMT DUE	294.02	AMT DUE	269.74	AMT DUE	269.74

STATE OF NEW YORK
COUNTY - Jefferson
TOWN - Orleans
SWIS - 224600

2 0 2 3 T O W N T A X R O L L
T A X A B L E SECTION OF THE ROLL - 1
TAX MAP NUMBER SEQUENCE
UNIFORM PERCENT OF VALUE IS 094.00

PAGE 216
VALUATION DATE-JUL 01, 2021
TAXABLE STATUS DATE-MAR 01, 2022

TAX MAP PARCEL NUMBER	PROPERTY LOCATION & CLASS	ASSESSMENT	EXEMPTION CODE	COUNTY	TOWN	TAX AMOUNT
CURRENT OWNERS NAME	SCHOOL DISTRICT	LAND	TAX DESCRIPTION			
CURRENT OWNERS ADDRESS	PARCEL SIZE/GRID COORD	TOTAL	SPECIAL DISTRICTS			
***** 12.12-1-1.-5562 *****						
12.12-1-1.-5562	Coast Ave W					BILL460857
McNaughton John	312 Vac w/imprv - WTRFNT		County Taxable	52,300		382.33
c/o John F. McNaughton Jr	Lafargeville 224601	0	FD461 Orleans Fire Dist	52,300 TO		44.06
1112 Salido Ave	40 Ft Front Of 29	52,300	HI461 Highway Item No 1	52,300 TO		18.18
The Villages, FL 32159	FULL MARKET VALUE	55,638	Installment Fee			13.34
TOTAL TAX ---						444.57**
	DATE #1	02/01/23	DATE #2	03/31/23	DATE #3	05/31/23
	AMT DUE	161.53	AMT DUE	148.19	AMT DUE	148.19
***** 12.12-1-1.-5563 *****						
12.12-1-1.-5563	Crystal Bay					BILL460858
Howard Heather S	312 Vac w/imprv - WTRFNT		County Taxable	28,100		205.42
Sinn Chad	Lafargeville 224601	0	FD461 Orleans Fire Dist	28,100 TO		23.67
4490 Limestone Dr	Boathouse-13-1/3 Feet	28,100	HI461 Highway Item No 1	28,100 TO		9.77
Manlius, NY 13104	Front Of Lot 28		Installment Fee			7.17
	FULL MARKET VALUE	29,894				
TOTAL TAX ---						238.86**
	DATE #1	02/01/23	DATE #2	03/31/23	DATE #3	05/31/23
	AMT DUE	86.79	AMT DUE	79.62	AMT DUE	79.62
***** 12.12-1-1.-5564 *****						
12.12-1-1.-5564	Crystal Bay					BILL460859
Phear Robert	312 Vac w/imprv - WTRFNT		County Taxable	24,000		175.45
Phear Janie	Lafargeville 224601	0	FD461 Orleans Fire Dist	24,000 TO		20.22
320 Stevens St Unit A2	Boathouse	24,000	HI461 Highway Item No 1	24,000 TO		8.34
Hyannis, MA 02601-5126	14 1/2 Ft Front Of 27		Installment Fee			6.12
	FULL MARKET VALUE	25,532				
TOTAL TAX ---						204.01**
	DATE #1	02/01/23	DATE #2	03/31/23	DATE #3	05/31/23
	AMT DUE	74.13	AMT DUE	68.00	AMT DUE	68.00
***** 12.12-1-1.-5565 *****						
12.12-1-1.-5565	Crystal Bay					BILL460860
Phear Robert	312 Vac w/imprv - WTRFNT		County Taxable	20,400		149.13
Phear Janie	Lafargeville 224601	0	FD461 Orleans Fire Dist	20,400 TO		17.19
320 Stevens St Unit A2	Boathouse	20,400	HI461 Highway Item No 1	20,400 TO		7.09
Hyannis, MA 02601-5126	12 1/2 Ft Front Of 27		Installment Fee			5.20
	FULL MARKET VALUE	21,702				
TOTAL TAX ---						173.41**
	DATE #1	02/01/23	DATE #2	03/31/23	DATE #3	05/31/23
	AMT DUE	63.01	AMT DUE	57.80	AMT DUE	57.80

STATE OF NEW YORK
COUNTY - Jefferson
TOWN - Orleans
SWIS - 224600

2 0 2 3 T O W N T A X R O L L
T A X A B L E SECTION OF THE ROLL - 1
TAX MAP NUMBER SEQUENCE
UNIFORM PERCENT OF VALUE IS 094.00

PAGE 217
VALUATION DATE-JUL 01, 2021
TAXABLE STATUS DATE-MAR 01, 2022

TAX MAP PARCEL NUMBER	PROPERTY LOCATION & CLASS	ASSESSMENT	EXEMPTION CODE	COUNTY	TOWN	TAX AMOUNT
CURRENT OWNERS NAME	SCHOOL DISTRICT	LAND	TAX DESCRIPTION			
CURRENT OWNERS ADDRESS	PARCEL SIZE/GRID COORD	TOTAL	SPECIAL DISTRICTS			
***** 12.12-1-1.-5566 *****						
12.12-1-1.-5566	Crystal Bay					BILL460861
Keleher Steve	312 Vac w/imprv - WTRFNT		County Taxable	20,400		149.13
Keleher Emily	Lafargeville 224601	0	FD461 Orleans Fire Dist	20,400 TO		17.19
315 Thombrook Ave	Boathouse	20,400	HI461 Highway Item No 1	20,400 TO		7.09
Bryn Mawr, PA 19010	13 Ft Front Of 27		Installment Fee			5.20
	DEED BOOK 2021 PG-9506					
	FULL MARKET VALUE	21,702				
TOTAL TAX ---						173.41**
	DATE #1	02/01/23	DATE #2	03/31/23	DATE #3	05/31/23
	AMT DUE	63.01	AMT DUE	57.80	AMT DUE	57.80
***** 12.12-1-1.-5567 *****						
12.12-1-1.-5567	Crystal Bay					BILL460862
17007 Coast Avenue West LLC	312 Vac w/imprv - WTRFNT		County Taxable	41,800		305.57
#776	Lafargeville 224601	0	FD461 Orleans Fire Dist	41,800 TO		35.21
1000 Us Hwy 1 North	Boathouse	41,800	HI461 Highway Item No 1	41,800 TO		14.53
Jupiter, FL 33477	34 1/2 Ft Front Of 26&27		Installment Fee			10.66
	FULL MARKET VALUE	44,468				
TOTAL TAX ---						355.31**
	DATE #1	02/01/23	DATE #2	03/31/23	DATE #3	05/31/23
	AMT DUE	129.11	AMT DUE	118.43	AMT DUE	118.43
***** 12.12-1-1.-5568 *****						
12.12-1-1.-5568	Coast Ave					BILL460863
Hagen Mary Ellen	312 Vac w/imprv - WTRFNT		County Taxable	43,600		318.73
309 Boston Post Rd	Lafargeville 224601	0	FD461 Orleans Fire Dist	43,600 TO		36.73
East Lyme, CT 06333	Boathouse	43,600	HI461 Highway Item No 1	43,600 TO		15.16
	19 Ft In Front Of 26		Installment Fee			11.12
	FULL MARKET VALUE	46,383				
TOTAL TAX ---						370.62**
	DATE #1	02/01/23	DATE #2	03/31/23	DATE #3	05/31/23
	AMT DUE	134.66	AMT DUE	123.54	AMT DUE	123.54
***** 12.12-1-1.-5569 *****						
12.12-1-1.-5569	Crystal Bay					BILL460864
Thompson Bradley W	312 Vac w/imprv - WTRFNT		County Taxable	21,500		157.17
Thompson Amy P	Lafargeville 224601	0	FD461 Orleans Fire Dist	21,500 TO		18.11
406 Pembroke Rd	14 Ft Front Of 19	21,500	HI461 Highway Item No 1	21,500 TO		7.47
Bala Cynwyd, PA 19004	Boathouse		Installment Fee			5.48
	BANK 250					
	DEED BOOK 2019 PG-11572					
	FULL MARKET VALUE	22,872				
TOTAL TAX ---						182.75**
	DATE #1	02/01/23	DATE #2	03/31/23	DATE #3	05/31/23
	AMT DUE	66.41	AMT DUE	60.91	AMT DUE	60.91

STATE OF NEW YORK
COUNTY - Jefferson
TOWN - Orleans
SWIS - 224600

2 0 2 3 T O W N T A X R O L L
T A X A B L E SECTION OF THE ROLL - 1
TAX MAP NUMBER SEQUENCE
UNIFORM PERCENT OF VALUE IS 094.00

PAGE 218
VALUATION DATE-JUL 01, 2021
TAXABLE STATUS DATE-MAR 01, 2022

TAX MAP PARCEL NUMBER	PROPERTY LOCATION & CLASS	ASSESSMENT	EXEMPTION CODE	COUNTY	TOWN	TAX AMOUNT
CURRENT OWNERS NAME	SCHOOL DISTRICT	LAND	TAX DESCRIPTION			
CURRENT OWNERS ADDRESS	PARCEL SIZE/GRID COORD	TOTAL	SPECIAL DISTRICTS			
***** 12.12-1-1.-5570 *****						
12.12-1-1.-5570	Coast Ave					BILL460865
Finger Pamela	312 Vac w/imprv - WTRFNT		County Taxable			272.66
10 Killeen Dr	Lafargeville 224601	0	FD461 Orleans Fire Dist			31.42
Fairport, NY 14450	Boathouse/ 11'-10'' Front	37,300	HI461 Highway Item No 1			12.97
	Of Lot 23		Installment Fee			9.51
	FULL MARKET VALUE	39,681				
TOTAL TAX ---						317.06**
	DATE #1	02/01/23	DATE #2	03/31/23	DATE #3	05/31/23
	AMT DUE	115.21	AMT DUE	105.68	AMT DUE	105.68
***** 12.12-1-1.-5571 *****						
12.12-1-1.-5571	Crystal Bay					BILL460866
Gefell Trust Margaret	312 Vac w/imprv - WTRFNT		County Taxable			171.06
Attn: Joan G Donovan	Lafargeville 224601	0	FD461 Orleans Fire Dist			19.71
106 Williams St	Boathouse	23,400	HI461 Highway Item No 1			8.13
Groton, NY 13073	9 Ft Front Of 23		Installment Fee			5.97
	FULL MARKET VALUE	24,894				
TOTAL TAX ---						198.90**
	DATE #1	02/01/23	DATE #2	03/31/23	DATE #3	05/31/23
	AMT DUE	72.27	AMT DUE	66.30	AMT DUE	66.30
***** 12.12-1-1.-5572 *****						
12.12-1-1.-5572	Coast Ave W					BILL460867
Greene Richard	312 Vac w/imprv - WTRFNT		County Taxable			222.23
PO Box 21	Lafargeville 224601	0	FD461 Orleans Fire Dist			25.61
Wellesley Island, NY 13640	Boathouse	30,400	HI461 Highway Item No 1			10.57
	18 Ft Front Of 23		Installment Fee			7.75
	FULL MARKET VALUE	32,340				
TOTAL TAX ---						258.41**
	DATE #1	02/01/23	DATE #2	03/31/23	DATE #3	05/31/23
	AMT DUE	93.90	AMT DUE	86.13	AMT DUE	86.13
***** 12.12-1-1.-5573 *****						
12.12-1-1.-5573	Crystal Bay					BILL460868
Andersen Michael J	312 Vac w/imprv - WTRFNT		County Taxable			261.71
5558A Ocean Blvd N	Lafargeville 224601	0	FD461 Orleans Fire Dist			30.16
Boynton Beach, FL 33435	Boathouse	35,800	HI461 Highway Item No 1			12.44
	20 1/2 Ft Front Of 22		Installment Fee			9.13
	FULL MARKET VALUE	38,085				
TOTAL TAX ---						304.31**
	DATE #1	02/01/23	DATE #2	03/31/23	DATE #3	05/31/23
	AMT DUE	110.58	AMT DUE	101.43	AMT DUE	101.43

STATE OF NEW YORK
 COUNTY - Jefferson
 TOWN - Orleans
 SWIS - 224600

2 0 2 3 T O W N T A X R O L L
 T A X A B L E SECTION OF THE ROLL - 1
 TAX MAP NUMBER SEQUENCE
 UNIFORM PERCENT OF VALUE IS 094.00

PAGE 219
 VALUATION DATE-JUL 01, 2021
 TAXABLE STATUS DATE-MAR 01, 2022

TAX MAP PARCEL NUMBER	PROPERTY LOCATION & CLASS	ASSESSMENT	EXEMPTION CODE	COUNTY	TOWN	TAX AMOUNT
CURRENT OWNERS NAME	SCHOOL DISTRICT	LAND	TAX DESCRIPTION			
CURRENT OWNERS ADDRESS	PARCEL SIZE/GRID COORD	TOTAL	SPECIAL DISTRICTS			
12.12-1-1.-5574	Crystal Bay 312 Vac w/imprv - WTRFNT		County Taxable	12.12-1-1.	5574	BILL460869
Butler Trustee Judith Lusic	Lafargeville 224601	0	FD461 Orleans Fire Dist			313.61
Butler Trustee Clayton	Judith Butler Irrev Trust	42,900	HI461 Highway Item No 1			36.14
29 Locust Ave	T.I. Park, Boathouse Site		Installment Fee			14.91
Larchmont, NY 10538	16 Ft Front of lot 19					10.94
	DEED BOOK 2018 PG-148					
	FULL MARKET VALUE	45,638				
TOTAL TAX ---						364.66**
	DATE #1	02/01/23	DATE #2	03/31/23	DATE #3	05/31/23
	AMT DUE	132.50	AMT DUE	121.55	AMT DUE	121.55
12.12-1-1.-5575	Crystal Bay 312 Vac w/imprv - WTRFNT		County Taxable	12.12-1-1.	5575	BILL460870
Sweet Joseph A	Lafargeville 224601	0	FD461 Orleans Fire Dist			117.69
6910 Kassonta Dr	Boathouse	16,100	HI461 Highway Item No 1			13.56
Jamesville, NY 13078	13 1/2 Ft Front Of 22		Installment Fee			5.60
	FULL MARKET VALUE	17,128				4.11
TOTAL TAX ---						136.85**
	DATE #1	02/01/23	DATE #2	03/31/23	DATE #3	05/31/23
	AMT DUE	49.74	AMT DUE	45.61	AMT DUE	45.61
12.12-1-1.-5576	Crystal Bay 312 Vac w/imprv - WTRFNT		County Taxable	12.12-1-1.	5576	BILL460871
Hagen Mary Ellen	Lafargeville 224601	0	FD461 Orleans Fire Dist			175.45
309 Boston Post Rd	Boathouse	24,000	HI461 Highway Item No 1			20.22
East Lyme, CT 06333	29 Ft Front Of 18		Installment Fee			8.34
	FULL MARKET VALUE	25,532				6.12
TOTAL TAX ---						204.01**
	DATE #1	02/01/23	DATE #2	03/31/23	DATE #3	05/31/23
	AMT DUE	74.13	AMT DUE	68.00	AMT DUE	68.00
12.12-1-1.-5577	Crystal Bay 312 Vac w/imprv - WTRFNT		County Taxable	12.12-1-1.	5577	BILL460872
Wild Ryan T	Lafargeville 224601	0	School Relevy			198.11
Wild Justin A	Boathouse	27,100	FD461 Orleans Fire Dist			263.34
323 Kirkwood Rd	13 1/2 Ft Front Of Lot 18		HI461 Highway Item No 1			22.83
Millersville, MD 21108	FULL MARKET VALUE	28,830	Installment Fee			9.42
TOTAL TAX ---						14.81
	DATE #1	02/01/23	DATE #2	03/31/23	DATE #3	05/31/23
	AMT DUE	179.39	AMT DUE	164.56	AMT DUE	164.56

STATE OF NEW YORK
COUNTY - Jefferson
TOWN - Orleans
SWIS - 224600

2023 TOWN TAX ROLL
TAXABLE SECTION OF THE ROLL - 1
TAX MAP NUMBER SEQUENCE
UNIFORM PERCENT OF VALUE IS 094.00

PAGE 220
VALUATION DATE-JUL 01, 2021
TAXABLE STATUS DATE-MAR 01, 2022

TAX MAP PARCEL NUMBER PROPERTY LOCATION & CLASS ASSESSMENT EXEMPTION CODE-----COUNTY-----TOWN-----
CURRENT OWNERS NAME SCHOOL DISTRICT LAND TAX DESCRIPTION TAXABLE VALUE
CURRENT OWNERS ADDRESS PARCEL SIZE/GRID COORD TOTAL SPECIAL DISTRICTS TAX AMOUNT

***** 12.12-1-1.-5578 *****
Crystal Bay
312 Vac w/imprv - WTRFNT County Taxable 32,600 BILL460873
Keleher Stephen Lafargeville 224601 0 FD461 Orleans Fire Dist 32,600 TO 27.46
Keleher Emily Boathouse/13 1/2 Ft Front 32,600 HI461 Highway Item No 1 32,600 TO 11.33
315 Thornbrook Ave Of W Coast Lot 18 Installment Fee 8.31
Bryn Mawr, PA 19010 DEED BOOK 2022 PG-18973
FULL MARKET VALUE 34,681

PRIOR OWNER ON 3/01/2022
House Trustee Thomas R

TOTAL TAX --- 277.10**
DATE #1 02/01/23 DATE #2 03/31/23 DATE #3 05/31/23
AMT DUE 100.69 AMT DUE 92.36 AMT DUE 92.36

***** 12.12-1-1.-5579 *****
Crystal Bay
312 Vac w/imprv - WTRFNT County Taxable 16,700 BILL460874
Delgado Jane Ellen Lafargeville 224601 0 FD461 Orleans Fire Dist 16,700 TO 14.07
Finelli Nancy Boathouse/ 12 Ft Front 16,700 HI461 Highway Item No 1 16,700 TO 5.81
12625 Terryhill Dr Of Dominion St Lot 18 Installment Fee 4.26
Herndon, VA 20170 DEED BOOK 2013 PG-18221
FULL MARKET VALUE 17,766

TOTAL TAX --- 141.96**
DATE #1 02/01/23 DATE #2 03/31/23 DATE #3 05/31/23
AMT DUE 51.58 AMT DUE 47.32 AMT DUE 47.32

***** 12.12-1-1.-5580 *****
Crystal Bay
312 Vac w/imprv - WTRFNT County Taxable 28,400 BILL460875
Fulmer Hugh Scott Lafargeville 224601 0 FD461 Orleans Fire Dist 28,400 TO 23.93
61 Cherlyn Dr Boathouse Site 23ft in fr 28,400 HI461 Highway Item No 1 28,400 TO 9.87
Northborough, MA 01532 of Dominion St. Lot 15 Installment Fee 7.24
FULL MARKET VALUE 30,213

TOTAL TAX --- 241.41**
DATE #1 02/01/23 DATE #2 03/31/23 DATE #3 05/31/23
AMT DUE 87.71 AMT DUE 80.47 AMT DUE 80.47

***** 12.12-1-1.-5581 *****
Crystal Bay
312 Vac w/imprv - WTRFNT County Taxable 38,500 BILL460876
Rennie 2007 Family Trust Sandr Lafargeville 224601 0 FD461 Orleans Fire Dist 38,500 TO 32.43
Yost 2007 Family Trust Nichola 43 Ft In Front Of 1528 38,500 HI461 Highway Item No 1 38,500 TO 13.38
9629 Clairborne Sq Boathouse Installment Fee 9.82
LaJolla, CA 92037 FULL MARKET VALUE 40,957

PRIOR OWNER ON 3/01/2022
Rennie 2007 Family Trust Sandr

TOTAL TAX --- 327.25**
DATE #1 02/01/23 DATE #2 03/31/23 DATE #3 05/31/23
AMT DUE 118.91 AMT DUE 109.08 AMT DUE 109.08

STATE OF NEW YORK
COUNTY - Jefferson
TOWN - Orleans
SWIS - 224600

2 0 2 3 T O W N T A X R O L L
T A X A B L E SECTION OF THE ROLL - 1
TAX MAP NUMBER SEQUENCE
UNIFORM PERCENT OF VALUE IS 094.00

PAGE 221
VALUATION DATE-JUL 01, 2021
TAXABLE STATUS DATE-MAR 01, 2022

TAX MAP PARCEL NUMBER	PROPERTY LOCATION & CLASS	ASSESSMENT	EXEMPTION CODE	COUNTY	TOWN	TAX AMOUNT
CURRENT OWNERS NAME	SCHOOL DISTRICT	LAND	TAX DESCRIPTION			
CURRENT OWNERS ADDRESS	PARCEL SIZE/GRID COORD	TOTAL	SPECIAL DISTRICTS			
***** 12.12-1-1.-5582 *****						
12.12-1-1.-5582	Crystal Bay					BILL460877
Phelps Michael F	312 Vac w/imprv - WTRFNT		County Taxable	52,800		385.98
Phelps Amy K	Lafargeville 224601	0	FD461 Orleans Fire Dist	52,800 TO		44.48
15278 Burnaby Dr	Boathouse	52,800	HI461 Highway Item No 1	52,800 TO		18.35
Naples, FL 34110	77 Ft In Front Of 1518		Installment Fee			13.46
	FULL MARKET VALUE	56,170				
TOTAL TAX ---						448.81**
	DATE #1	02/01/23	DATE #2	03/31/23	DATE #3	05/31/23
	AMT DUE	163.07	AMT DUE	149.60	AMT DUE	149.60
***** 12.12-1-1.-5583 *****						
12.12-1-1.-5583	South Bay					BILL460878
Rulison Joseph R	312 Vac w/imprv - WTRFNT		County Taxable	62,500		456.89
Rulison Karen R	Lafargeville 224601	0	FD461 Orleans Fire Dist	62,500 TO		52.65
150 Pelham Rd	Boathouse/144 Ft Front	62,500	HI461 Highway Item No 1	62,500 TO		21.73
Rochester, NY 14610	Of Lots 1508 & 1510		Installment Fee			15.94
	BANK 250					
	FULL MARKET VALUE	66,489				
TOTAL TAX ---						531.27**
	DATE #1	02/01/23	DATE #2	03/31/23	DATE #3	05/31/23
	AMT DUE	193.03	AMT DUE	177.09	AMT DUE	177.09
***** 12.12-1-1.-5584 *****						
12.12-1-1.-5584	Crystal Bay					BILL460879
Windswept Irrev Family Trust	312 Vac w/imprv - WTRFNT		County Taxable	45,200		330.42
424 Paddock St	Lafargeville 224601	0	FD461 Orleans Fire Dist	45,200 TO		38.08
Watertown, NY 13601	Boathouse	45,200	HI461 Highway Item No 1	45,200 TO		15.71
	45 Ft In Front Of 1510		Installment Fee			11.53
	FULL MARKET VALUE	48,085				
TOTAL TAX ---						384.21**
	DATE #1	02/01/23	DATE #2	03/31/23	DATE #3	05/31/23
	AMT DUE	139.60	AMT DUE	128.07	AMT DUE	128.07
***** 12.12-1-1.-5585 *****						
12.12-1-1.-5585	16853 Prospect Ave					BILL460880
Vayo-Greenbaum Marie	312 Vac w/imprv - WTRFNT		County Taxable	22,900		167.40
1704 N Park Dr	Lafargeville 224601	0	FD461 Orleans Fire Dist	22,900 TO		19.29
Wilmington, DE 19806	Boathouse Lease Site	22,900	HI461 Highway Item No 1	22,900 TO		7.96
	TI Park/Wellesley Island		Installment Fee			5.84
	FULL MARKET VALUE	24,362				
TOTAL TAX ---						194.65**
	DATE #1	02/01/23	DATE #2	03/31/23	DATE #3	05/31/23
	AMT DUE	70.73	AMT DUE	64.88	AMT DUE	64.88

STATE OF NEW YORK
COUNTY - Jefferson
TOWN - Orleans
SWIS - 224600

2 0 2 3 T O W N T A X R O L L
T A X A B L E SECTION OF THE ROLL - 1
TAX MAP NUMBER SEQUENCE
UNIFORM PERCENT OF VALUE IS 094.00

PAGE 222
VALUATION DATE-JUL 01, 2021
TAXABLE STATUS DATE-MAR 01, 2022

TAX MAP PARCEL NUMBER	PROPERTY LOCATION & CLASS	ASSESSMENT	EXEMPTION CODE	COUNTY	TOWN	TAX AMOUNT
CURRENT OWNERS NAME	SCHOOL DISTRICT	LAND	TAX DESCRIPTION			
CURRENT OWNERS ADDRESS	PARCEL SIZE/GRID COORD	TOTAL	SPECIAL DISTRICTS			
***** 12.12-1-1.-5586 *****						
12.12-1-1.-5586	South Bay					BILL460881
Moose Irrev Trust Jean	312 Vac w/imprv - WTRFNT		County Taxable	8,800		64.33
Kershner Trustee Teresa	Lafargeville 224601	0	FD461 Orleans Fire Dist	8,800 TO		7.41
2333 Peoria Rd	Dock/40 Ft Front Of 1527	8,800	HI461 Highway Item No 1	8,800 TO		3.06
Leicester, NY 14481	FULL MARKET VALUE	9,362	Installment Fee			2.24
TOTAL TAX ---						74.80**
	DATE #1	02/01/23	DATE #2	03/31/23	DATE #3	05/31/23
	AMT DUE	27.18	AMT DUE	24.93	AMT DUE	24.93
***** 12.12-1-1.-5587 *****						
12.12-1-1.-5587	South Bay					BILL460882
Leal Ernest J Sr	312 Vac w/imprv - WTRFNT		County Taxable	6,900		50.44
Leal Elizabeth J	Lafargeville 224601	0	FD461 Orleans Fire Dist	6,900 TO		5.81
c/o Mary Bryant	13 Ft Front Of 1512	6,900	HI461 Highway Item No 1	6,900 TO		2.40
2 Orange St	Boathouse		Installment Fee			1.76
Marcellus, NY 13108	FULL MARKET VALUE	7,340				
TOTAL TAX ---						58.65**
	DATE #1	02/01/23	DATE #2	03/31/23	DATE #3	05/31/23
	AMT DUE	21.31	AMT DUE	19.55	AMT DUE	19.55
***** 12.12-1-1.-5588 *****						
12.12-1-1.-5588	South Bay					BILL460883
Cherry Robert T	312 Vac w/imprv - WTRFNT		County Taxable	17,300		126.47
Cherry Patricia J	Lafargeville 224601	0	FD461 Orleans Fire Dist	17,300 TO		14.57
46662 Tennis Island N	Boathouse	17,300	HI461 Highway Item No 1	17,300 TO		6.01
Wellesley Island, NY 13640	13 Ft Front Of Lot 1511		Installment Fee			4.41
	FULL MARKET VALUE	18,404				
TOTAL TAX ---						147.05**
	DATE #1	02/01/23	DATE #2	03/31/23	DATE #3	05/31/23
	AMT DUE	53.44	AMT DUE	49.01	AMT DUE	49.01
***** 12.12-1-1.-5589 *****						
12.12-1-1.-5589	South Bay					BILL460884
Kane Camp LLC	312 Vac w/imprv - WTRFNT		County Taxable	30,500		222.96
8409 Moss Oak Trl	Lafargeville 224601	0	FD461 Orleans Fire Dist	30,500 TO		25.69
Liverpool, NY 13090-1112	22 Ft Front Of 1511	30,500	HI461 Highway Item No 1	30,500 TO		10.60
	FULL MARKET VALUE	32,447	Installment Fee			7.78
TOTAL TAX ---						259.25**
	DATE #1	02/01/23	DATE #2	03/31/23	DATE #3	05/31/23
	AMT DUE	94.21	AMT DUE	86.41	AMT DUE	86.41

STATE OF NEW YORK
COUNTY - Jefferson
TOWN - Orleans
SWIS - 224600

2 0 2 3 T O W N T A X R O L L
T A X A B L E SECTION OF THE ROLL - 1
TAX MAP NUMBER SEQUENCE
UNIFORM PERCENT OF VALUE IS 094.00

PAGE 223
VALUATION DATE-JUL 01, 2021
TAXABLE STATUS DATE-MAR 01, 2022

TAX MAP PARCEL NUMBER	PROPERTY LOCATION & CLASS	ASSESSMENT	EXEMPTION CODE	COUNTY	TOWN	TAX AMOUNT
CURRENT OWNERS NAME	SCHOOL DISTRICT	LAND	TAX DESCRIPTION			
CURRENT OWNERS ADDRESS	PARCEL SIZE/GRID COORD	TOTAL	SPECIAL DISTRICTS			
***** 12.12-1-1.-5590 *****						
12.12-1-1.-5590	Prospect Ave					BILL460885
Scoles Virginia	312 Vac w/imprv - WTRFNT		County Taxable	30,000		219.31
Scoles Michael	Lafargeville 224601	0	FD461 Orleans Fire Dist	30,000 TO		25.27
c/o Judy Wollin	Boathouse	30,000	HI461 Highway Item No 1	30,000 TO		10.43
116 Waterford Dr	20 Ft Front Of 1512		Installment Fee			7.65
Mooresville, NC 28117	FULL MARKET VALUE	31,915				
TOTAL TAX --- 255.01**						
	DATE #1	02/01/23	DATE #2	03/31/23	DATE #3	05/31/23
	AMT DUE	92.66	AMT DUE	85.00	AMT DUE	85.00
***** 12.12-1-1.-5591 *****						
12.12-1-1.-5591	South Bay					BILL460886
Lloyd Louella	312 Vac w/imprv - WTRFNT		County Taxable	32,000		233.93
111 Standish Dr	Lafargeville 224601	0	FD461 Orleans Fire Dist	32,000 TO		26.96
Syracuse, NY 13224	Boathouse	32,000	HI461 Highway Item No 1	32,000 TO		11.12
	24 Ft Front Of 1512		Installment Fee			8.16
	FULL MARKET VALUE	34,043				
TOTAL TAX --- 272.01**						
	DATE #1	02/01/23	DATE #2	03/31/23	DATE #3	05/31/23
	AMT DUE	98.83	AMT DUE	90.67	AMT DUE	90.67
***** 12.12-1-1.-5592 *****						
12.12-1-1.-5592	South Bay					BILL460887
Lev Bruce L	312 Vac w/imprv - WTRFNT		County Taxable	68,100		497.83
Lev Prudence B	Lafargeville 224601	0	FD461 Orleans Fire Dist	68,100 TO		57.37
13 McKinley St	Boathouse	68,100	HI461 Highway Item No 1	68,100 TO		23.67
Norwalk, CT 06853	79 Ft Front Of 1511, 1512		Installment Fee			17.37
	1513					
	DEED BOOK 2021 PG-3905					
	FULL MARKET VALUE	72,447				
TOTAL TAX --- 578.87**						
	DATE #1	02/01/23	DATE #2	03/31/23	DATE #3	05/31/23
	AMT DUE	210.34	AMT DUE	192.95	AMT DUE	192.95
***** 12.12-1-1.-5593 *****						
12.12-1-1.-5593	South Bay					BILL460888
Taylor Nellie	312 Vac w/imprv - WTRFNT		County Taxable	70,000		511.72
PO Box 1083	Lafargeville 224601	0	FD461 Orleans Fire Dist	70,000 TO		58.97
Thousand Islands ParkNY 13692	Boathouse	70,000	HI461 Highway Item No 1	70,000 TO		24.33
	16 Ft Front Of S Bay 1516		Installment Fee			17.85
	FULL MARKET VALUE	74,468				
TOTAL TAX --- 595.02**						
	DATE #1	02/01/23	DATE #2	03/31/23	DATE #3	05/31/23
	AMT DUE	216.19	AMT DUE	198.34	AMT DUE	198.34

STATE OF NEW YORK
 COUNTY - Jefferson
 TOWN - Orleans
 SWIS - 224600

2 0 2 3 T O W N T A X R O L L
 T A X A B L E SECTION OF THE ROLL - 1
 TAX MAP NUMBER SEQUENCE
 UNIFORM PERCENT OF VALUE IS 094.00

PAGE 224
 VALUATION DATE-JUL 01, 2021
 TAXABLE STATUS DATE-MAR 01, 2022

TAX MAP PARCEL NUMBER	PROPERTY LOCATION & CLASS	ASSESSMENT	EXEMPTION CODE	COUNTY	TOWN	TAX AMOUNT
CURRENT OWNERS NAME	SCHOOL DISTRICT	LAND	TAX DESCRIPTION			
CURRENT OWNERS ADDRESS	PARCEL SIZE/GRID COORD	TOTAL	SPECIAL DISTRICTS			
***** 12.12-1-1.-5594 *****						
12.12-1-1.-5594	South Bay					BILL460889
Shortt Francis	312 Vac w/imprv - WTRFNT		County Taxable	22,400		163.75
Shortt Jean	Lafargeville 224601	0	School Relevy			217.66
PO Box 427	Dock/30 Ft Near 1538	22,400	FD461 Orleans Fire Dist	22,400	TO	18.87
Wellesley Island, NY 13640	FULL MARKET VALUE	23,830	HI461 Highway Item No 1	22,400	TO	7.79
			Installment Fee			12.24
			TOTAL TAX ---			408.07**
			DATE #1 02/01/23	DATE #2 03/31/23	DATE #3 05/31/23	
			AMT DUE 148.27	AMT DUE 136.02	AMT DUE 136.02	
***** 12.12-1-1.-5595 *****						
12.12-1-1.-5595	South Bay					BILL460890
Taylor Steve	312 Vac w/imprv - WTRFNT		County Taxable	15,400		112.58
Taylor Nellie	Lafargeville 224601	0	FD461 Orleans Fire Dist	15,400	TO	12.97
PO Box 1083	Boathouse	15,400	HI461 Highway Item No 1	15,400	TO	5.35
T I Park, NY 13692	18 Ft Front Of S Bay 1516		Installment Fee			3.93
	FULL MARKET VALUE	16,383				
			TOTAL TAX ---			130.90**
			DATE #1 02/01/23	DATE #2 03/31/23	DATE #3 05/31/23	
			AMT DUE 47.57	AMT DUE 43.63	AMT DUE 43.63	
***** 12.12-1-1.-5596 *****						
12.12-1-1.-5596	South Bay					BILL460891
Dagata Francis A	312 Vac w/imprv - WTRFNT		County Taxable	40,200		293.87
215 Dolores Ter S	Lafargeville 224601	0	FD461 Orleans Fire Dist	40,200	TO	33.87
Syracuse, NY 13212	Boathouse	40,200	HI461 Highway Item No 1	40,200	TO	13.97
	35 Ft Front Of 1538		Installment Fee			10.25
	FULL MARKET VALUE	42,766				
			TOTAL TAX ---			341.71**
			DATE #1 02/01/23	DATE #2 03/31/23	DATE #3 05/31/23	
			AMT DUE 124.16	AMT DUE 113.90	AMT DUE 113.90	
***** 12.12-1-1.-5597 *****						
12.12-1-1.-5597	Bayshore Rd					BILL460892
Yehle John L	312 Vac w/imprv - WTRFNT		County Taxable	28,100		205.42
43130 Bayshore Rd	Lafargeville 224601	0	FD461 Orleans Fire Dist	28,100	TO	23.67
Thousand Islands ParkNY 13692	South Bay - Boathouse Lea	28,100	HI461 Highway Item No 1	28,100	TO	9.77
	40 Ft in front of Lot 126		Installment Fee			7.17
	FULL MARKET VALUE	29,894				
			TOTAL TAX ---			238.86**
			DATE #1 02/01/23	DATE #2 03/31/23	DATE #3 05/31/23	
			AMT DUE 86.79	AMT DUE 79.62	AMT DUE 79.62	

PRIOR OWNER ON 3/01/2022
 Yehle John L

STATE OF NEW YORK
COUNTY - Jefferson
TOWN - Orleans
SWIS - 224600

2 0 2 3 T O W N T A X R O L L
T A X A B L E SECTION OF THE ROLL - 1
TAX MAP NUMBER SEQUENCE
UNIFORM PERCENT OF VALUE IS 094.00

PAGE 225
VALUATION DATE-JUL 01, 2021
TAXABLE STATUS DATE-MAR 01, 2022

TAX MAP PARCEL NUMBER	PROPERTY LOCATION & CLASS	ASSESSMENT	EXEMPTION CODE	COUNTY	TOWN	TAX AMOUNT
CURRENT OWNERS NAME	SCHOOL DISTRICT	LAND	TAX DESCRIPTION			
CURRENT OWNERS ADDRESS	PARCEL SIZE/GRID COORD	TOTAL	SPECIAL DISTRICTS			
***** 12.12-1-1.-5599 *****						
12.12-1-1.-5599	South Bay					BILL460893
Smith Trustee Emma L	312 Vac w/imprv - WTRFNT		County Taxable	44,600		326.04
Adams Family IT Park Trust	Lafargeville 224601	0	FD461 Orleans Fire Dist	44,600 TO		37.57
524 Betsinger Rd	Northerly 2/3 of 40' fron	44,600	HI461 Highway Item No 1	44,600 TO		15.50
Sherrill, NY 13461	Lot 28		Installment Fee			11.37
	DEED BOOK 2015 PG-10691					
	FULL MARKET VALUE	47,447				
TOTAL TAX --- 379.11**						
	DATE #1 02/01/23	DATE #2 03/31/23	DATE #3 05/31/23			
	AMT DUE 137.74	AMT DUE 126.37	AMT DUE 126.37			
***** 12.12-1-1.-5600 *****						
12.12-1-1.-5600	Coast Ave E					BILL460894
Brasser James M	312 Vac w/imprv - WTRFNT		County Taxable	24,000		175.45
Brasser Elizabeth Ann	Lafargeville 224601	0	FD461 Orleans Fire Dist	24,000 TO		20.22
42810 Garden Ave	67ft in Front of Lot 391	24,000	HI461 Highway Item No 1	24,000 TO		8.34
Thousand Island Park, NY 13692	Dock/Boathouse Lease Site		Installment Fee			6.12
	FULL MARKET VALUE	25,532				
TOTAL TAX --- 204.01**						
	DATE #1 02/01/23	DATE #2 03/31/23	DATE #3 05/31/23			
	AMT DUE 74.13	AMT DUE 68.00	AMT DUE 68.00			
***** 12.12-1-1.-5601 *****						
12.12-1-1.-5601	Co Rte 100					BILL460895
Usher John B	312 Vac w/imprv - WTRFNT		County Taxable	12,500		91.38
Richard Usher	Lafargeville 224601	0	FD461 Orleans Fire Dist	12,500 TO		10.53
103 Fairwood Dr	Dock/40 Ft Front Of 1030	12,500	HI461 Highway Item No 1	12,500 TO		4.35
Syracuse, NY 13219	FULL MARKET VALUE	13,298	Installment Fee			3.19
TOTAL TAX --- 106.26**						
	DATE #1 02/01/23	DATE #2 03/31/23	DATE #3 05/31/23			
	AMT DUE 38.61	AMT DUE 35.42	AMT DUE 35.42			
***** 12.12-1-1.-5603 *****						
12.12-1-1.-5603	Co Rte 100					BILL460896
West Kathleen L	312 Vac w/imprv - WTRFNT		County Taxable	19,300		141.09
West Mark D	Lafargeville 224601	0	School Relevy			187.54
10320 Eclipse Ln	Dock/36 Ft Front Of 1021	19,300	FD461 Orleans Fire Dist	19,300 TO		16.26
Great Falls, VA 22066	DEED BOOK 2013 PG-495		HI461 Highway Item No 1	19,300 TO		6.71
	FULL MARKET VALUE	20,532	Installment Fee			10.55
TOTAL TAX --- 351.60**						
	DATE #1 02/01/23	DATE #2 03/31/23	DATE #3 05/31/23			
	AMT DUE 127.75	AMT DUE 117.20	AMT DUE 117.20			

STATE OF NEW YORK
COUNTY - Jefferson
TOWN - Orleans
SWIS - 224600

2 0 2 3 T O W N T A X R O L L
T A X A B L E SECTION OF THE ROLL - 1
TAX MAP NUMBER SEQUENCE
UNIFORM PERCENT OF VALUE IS 094.00

PAGE 226
VALUATION DATE-JUL 01, 2021
TAXABLE STATUS DATE-MAR 01, 2022

TAX MAP PARCEL NUMBER	PROPERTY LOCATION & CLASS	ASSESSMENT	EXEMPTION CODE	COUNTY	TOWN	TAX AMOUNT
CURRENT OWNERS NAME	SCHOOL DISTRICT	LAND	TAX DESCRIPTION			
CURRENT OWNERS ADDRESS	PARCEL SIZE/GRID COORD	TOTAL	SPECIAL DISTRICTS			
***** 12.12-1-1.-5605 *****						
12.12-1-1.-5605	Co Rte 100					BILL460897
Theobold Stephen	312 Vac w/imprv - WTRFNT		County Taxable	13,500		98.69
6806 Holliston Cir	Lafargeville 224601	0	School Relevy			131.17
Fayetteville, NY 13066	Dock/25 Ft Front Of 997	13,500	FD461 Orleans Fire Dist	13,500 TO		11.37
	FULL MARKET VALUE	14,362	HI461 Highway Item No 1	13,500 TO		4.69
			Installment Fee			7.38
			TOTAL TAX ---			245.92**
			DATE #1 02/01/23	DATE #2 03/31/23	DATE #3 05/31/23	
			AMT DUE 89.36	AMT DUE 81.97	AMT DUE 81.97	
***** 12.12-1-1.-5606 *****						
12.12-1-1.-5606	Co Rte 100					BILL460898
Vickery Elna	312 Vac w/imprv - WTRFNT		County Taxable	13,600		99.42
Vickery Theodore	Lafargeville 224601	0	FD461 Orleans Fire Dist	13,600 TO		11.46
PO Box 115	Dock/20 Ft Front Of 1000	13,600	HI461 Highway Item No 1	13,600 TO		4.73
Wellesley Island, NY 13640	FULL MARKET VALUE	14,468	Installment Fee			3.47
			TOTAL TAX ---			115.61**
			DATE #1 02/01/23	DATE #2 03/31/23	DATE #3 05/31/23	
			AMT DUE 42.02	AMT DUE 38.53	AMT DUE 38.53	
***** 12.12-1-1.-5607 *****						
12.12-1-1.-5607	Co Rte 100					BILL460899
Arnebeck Robert	312 Vac w/imprv - WTRFNT		County Taxable	20,600		150.59
42822 St Lawrence Ave Unit 67	Lafargeville 224601	0	FD461 Orleans Fire Dist	20,600 TO		17.35
Thousand Island Park, NY 13692	Dock/25 Ft Front Of 1000	20,600	HI461 Highway Item No 1	20,600 TO		7.16
	FULL MARKET VALUE	21,915	Installment Fee			5.25
			TOTAL TAX ---			175.10**
			DATE #1 02/01/23	DATE #2 03/31/23	DATE #3 05/31/23	
			AMT DUE 63.63	AMT DUE 58.36	AMT DUE 58.36	
***** 12.12-1-1.-5608 *****						
12.12-1-1.-5608	Co Rte 100					BILL460900
Scanlon Timothy J	312 Vac w/imprv - WTRFNT		County Taxable	13,200		96.50
Bush-Scanlon Jane	Lafargeville 224601	0	FD461 Orleans Fire Dist	13,200 TO		11.12
4628 E Lake Rd	Lease-20 Ft Front Of 1000	13,200	HI461 Highway Item No 1	13,200 TO		4.59
Cazenovia, NY 13035	FULL MARKET VALUE	14,043	Installment Fee			3.37
			TOTAL TAX ---			112.21**
			DATE #1 02/01/23	DATE #2 03/31/23	DATE #3 05/31/23	
			AMT DUE 40.78	AMT DUE 37.40	AMT DUE 37.40	

STATE OF NEW YORK
COUNTY - Jefferson
TOWN - Orleans
SWIS - 224600

2 0 2 3 T O W N T A X R O L L
T A X A B L E SECTION OF THE ROLL - 1
TAX MAP NUMBER SEQUENCE
UNIFORM PERCENT OF VALUE IS 094.00

PAGE 227
VALUATION DATE-JUL 01, 2021
TAXABLE STATUS DATE-MAR 01, 2022

TAX MAP PARCEL NUMBER	PROPERTY LOCATION & CLASS	ASSESSMENT	EXEMPTION CODE	COUNTY	TOWN	TAX AMOUNT
CURRENT OWNERS NAME	SCHOOL DISTRICT	LAND	TAX DESCRIPTION			
CURRENT OWNERS ADDRESS	PARCEL SIZE/GRID COORD	TOTAL	SPECIAL DISTRICTS			
***** 12.12-1-1.-5609 *****						
12.12-1-1.-5609	Co Rte 100					BILL460901
Anable Wayne	312 Vac w/imprv - WTRFNT		County Taxable	12,100		88.45
Anable Susan	Lafargeville 224601	0	FD461 Orleans Fire Dist	12,100 TO		10.19
23 Niles Dr	24 Ft Front Of 88.3	12,100	HI461 Highway Item No 1	12,100 TO		4.21
Woodstock, NY 12498	FULL MARKET VALUE	12,872	Installment Fee			3.09
PRIOR OWNER ON 3/01/2022						
Anable Wayne						
TOTAL TAX ---						102.85**
DATE #1	02/01/23	DATE #2	03/31/23	DATE #3	05/31/23	
AMT DUE	37.38	AMT DUE	34.28	AMT DUE	34.28	
***** 12.12-1-1.-5610 *****						
12.12-1-1.-5610	Co Rte 100					BILL460902
Langan Terence & Kathleen	312 Vac w/imprv - WTRFNT		County Taxable	22,800		166.67
401 Briar Brook Run	Lafargeville 224601	0	FD461 Orleans Fire Dist	22,800 TO		19.21
Fayetteville, NY 13066	Dock/20 Ft Front Of 883	22,800	HI461 Highway Item No 1	22,800 TO		7.93
	FULL MARKET VALUE	24,255	Installment Fee			5.81
TOTAL TAX ---						193.81**
DATE #1	02/01/23	DATE #2	03/31/23	DATE #3	05/31/23	
AMT DUE	70.42	AMT DUE	64.60	AMT DUE	64.60	
***** 12.12-1-1.-5611 *****						
12.12-1-1.-5611	Co Rte 100					BILL460903
McCue Jacqueline G	312 Vac w/imprv - WTRFNT		County Taxable	22,000		160.83
McCue Thomas Patrick III	Lafargeville 224601	0	FD461 Orleans Fire Dist	22,000 TO		18.53
PO Box 318	Dock/40 Ft Front Of 403	22,000	HI461 Highway Item No 1	22,000 TO		7.65
Wellesley Island, NY 13640	FULL MARKET VALUE	23,404	Installment Fee			5.61
TOTAL TAX ---						187.01**
DATE #1	02/01/23	DATE #2	03/31/23	DATE #3	05/31/23	
AMT DUE	67.96	AMT DUE	62.33	AMT DUE	62.33	
***** 12.12-1-1.-5612 *****						
12.12-1-1.-5612	Coast Ave					BILL460904
Goodyear Robert J	312 Vac w/imprv - WTRFNT		County Taxable	18,000		131.58
Goodyear Judith L	Lafargeville 224601	0	FD461 Orleans Fire Dist	18,000 TO		15.16
380 Eileen Dr	Dock/18 Ft Front Of 295	18,000	HI461 Highway Item No 1	18,000 TO		6.26
Rochester, NY 14616	30" in Front of Garden Av		Installment Fee			4.59
	FULL MARKET VALUE	19,149				
TOTAL TAX ---						153.00**
DATE #1	02/01/23	DATE #2	03/31/23	DATE #3	05/31/23	
AMT DUE	55.59	AMT DUE	51.00	AMT DUE	51.00	

STATE OF NEW YORK
 COUNTY - Jefferson
 TOWN - Orleans
 SWIS - 224600

2 0 2 3 T O W N T A X R O L L
 T A X A B L E SECTION OF THE ROLL - 1
 TAX MAP NUMBER SEQUENCE
 UNIFORM PERCENT OF VALUE IS 094.00

PAGE 228
 VALUATION DATE-JUL 01, 2021
 TAXABLE STATUS DATE-MAR 01, 2022

TAX MAP PARCEL NUMBER	PROPERTY LOCATION & CLASS	ASSESSMENT	EXEMPTION CODE	COUNTY	TOWN	TAX AMOUNT
CURRENT OWNERS NAME	SCHOOL DISTRICT	LAND	TAX DESCRIPTION			
CURRENT OWNERS ADDRESS	PARCEL SIZE/GRID COORD	TOTAL	SPECIAL DISTRICTS			
***** 12.12-1-1.-5613 *****						
12.12-1-1.-5613	Coast Ave			12.12-1-1.	5613	BILL460905
Dickson Katherine	312 Vac w/imprv - WTRFNT		County Taxable			131.58
Johnson David George	Lafargeville 224601	0	FD461 Orleans Fire Dist			15.16
30932 Vaadi Rd	Bock/26 Ft Front Of 292	18,000	HI461 Highway Item No 1			6.26
LaFargeville, NY 13656	FULL MARKET VALUE	19,149	Installment Fee			4.59
TOTAL TAX ---						153.00**
		DATE #1	02/01/23	DATE #2	03/31/23	DATE #3
		AMT DUE	55.59	AMT DUE	51.00	AMT DUE
						05/31/23
***** 12.12-1-1.-5614 *****						
12.12-1-1.-5614	Coast Ave			12.12-1-1.	5614	BILL460906
St Lawrence River LLC	312 Vac w/imprv - WTRFNT		County Taxable			1,242.74
PO Box 23376	Lafargeville 224601	0	School Relevy			1,651.88
Hilton Head Island, SC 29925	Dock/75' Frnt 113 & 114	170,000	FD461 Orleans Fire Dist			143.21
	FULL MARKET VALUE	180,851	HI461 Highway Item No 1			59.09
TOTAL TAX ---						3,096.92**
		DATE #1	02/01/23	DATE #2	03/31/23	DATE #3
		AMT DUE	1,125.23	AMT DUE	1,032.30	AMT DUE
						05/31/23
***** 12.12-1-1.-5615 *****						
12.12-1-1.-5615	Coast Ave			12.12-1-1.	5615	BILL460907
Comins Regan	312 Vac w/imprv - WTRFNT		County Taxable			29.24
c/o Regan Brown	Lafargeville 224601	0	FD461 Orleans Fire Dist			3.37
804 Co Rte 6	Dock/10 Ft In Front Of 19	4,000	HI461 Highway Item No 1			1.39
Hammond, NY 13646	FULL MARKET VALUE	4,255				
TOTAL TAX ---						34.00**
		DATE #1	02/01/23			
		AMT DUE				34.00
***** 12.12-1-1.-5616 *****						
12.12-1-1.-5616	Coast Ave			12.12-1-1.	5616	BILL460908
Widmaier James T	312 Vac w/imprv - WTRFNT		County Taxable			160.83
Widmaier Laura C	Lafargeville 224601	0	School Relevy			213.78
334 Westminster Rd	Dock/25 Ft In Front Of 15	22,000	FD461 Orleans Fire Dist			18.53
Rochester, NY 14607	Crystal Bay		HI461 Highway Item No 1			7.65
	DEED BOOK 2014 PG-1657		Installment Fee			12.02
	FULL MARKET VALUE	23,404				
TOTAL TAX ---						400.79**
		DATE #1	02/01/23	DATE #2	03/31/23	DATE #3
		AMT DUE	145.63	AMT DUE	133.59	AMT DUE
						05/31/23

STATE OF NEW YORK
COUNTY - Jefferson
TOWN - Orleans
SWIS - 224600

2 0 2 3 T O W N T A X R O L L
T A X A B L E SECTION OF THE ROLL - 1
TAX MAP NUMBER SEQUENCE
UNIFORM PERCENT OF VALUE IS 094.00

PAGE 229
VALUATION DATE-JUL 01, 2021
TAXABLE STATUS DATE-MAR 01, 2022

TAX MAP PARCEL NUMBER	PROPERTY LOCATION & CLASS	ASSESSMENT	EXEMPTION CODE	COUNTY	TOWN	TAX AMOUNT
CURRENT OWNERS NAME	SCHOOL DISTRICT	LAND	TAX DESCRIPTION			
CURRENT OWNERS ADDRESS	PARCEL SIZE/GRID COORD	TOTAL	SPECIAL DISTRICTS			
***** 12.12-1-1.-5617 *****						
12.12-1-1.-5617	Coast Ave					BILL460909
Widmaier James	312 Vac w/imprv - WTRFNT		County Taxable		15,200	111.12
Widmaier Laura	Lafargeville 224601	0	School Relevy			147.70
334 Westminster Rd	Dock/10 Ft Front Of 14	15,200	FD461 Orleans Fire Dist		15,200 TO	12.81
Rochester, NY 14607	47 Ft in front of Lot 14		HI461 Highway Item No 1		15,200 TO	5.28
	DEED BOOK 2021 PG-16261		Installment Fee			8.31
	FULL MARKET VALUE	16,170				
TOTAL TAX ---						276.91**
	DATE #1	02/01/23	DATE #2	03/31/23	DATE #3	05/31/23
	AMT DUE	100.62	AMT DUE	92.30	AMT DUE	92.30
***** 12.12-1-1.-5618 *****						
12.12-1-1.-5618	Coast Ave					BILL460910
OConnell Michael	312 Vac w/imprv - WTRFNT		County Taxable		5,200	38.01
OConnell Anita	Lafargeville 224601	0	FD461 Orleans Fire Dist		5,200 TO	4.38
Michael O'Connell	Dock/10 Ft Front Of 14	5,200	HI461 Highway Item No 1		5,200 TO	1.81
345 Sweet Acres	FULL MARKET VALUE	5,532				
Rochester, NY 14612						
TOTAL TAX ---						44.20**
	DATE #1	02/01/23				
	AMT DUE					44.20
***** 12.12-1-1.-5619 *****						
12.12-1-1.-5619	Coast Ave					BILL460911
Brinkman Gerald M	312 Vac w/imprv - WTRFNT		County Taxable		5,200	38.01
Del Popolo Leslie A	Lafargeville 224601	0	FD461 Orleans Fire Dist		5,200 TO	4.38
166 Navarre Rd	Dock/30 Ft Front Of 10	5,200	HI461 Highway Item No 1		5,200 TO	1.81
Rochester, NY 14621	FULL MARKET VALUE	5,532				
TOTAL TAX ---						44.20**
	DATE #1	02/01/23				
	AMT DUE					44.20
***** 12.12-1-1.-5622 *****						
12.12-1-1.-5622	Crystal Bay					BILL460912
Reynolds Charles F III	312 Vac w/imprv - WTRFNT		County Taxable		32,800	239.78
Trste Personal Resid Trst	Lafargeville 224601	0	FD461 Orleans Fire Dist		32,800 TO	27.63
26 Drake Ln	Dock/25 Ft Front Of 1537	32,800	HI461 Highway Item No 1		32,800 TO	11.40
Scarborough, ME 04074	FULL MARKET VALUE	34,894	Installment Fee			8.36
TOTAL TAX ---						278.81**
	DATE #1	02/01/23	DATE #2	03/31/23	DATE #3	05/31/23
	AMT DUE	101.31	AMT DUE	92.93	AMT DUE	92.93

STATE OF NEW YORK
COUNTY - Jefferson
TOWN - Orleans
SWIS - 224600

2 0 2 3 T O W N T A X R O L L
T A X A B L E SECTION OF THE ROLL - 1
TAX MAP NUMBER SEQUENCE
UNIFORM PERCENT OF VALUE IS 094.00

PAGE 230
VALUATION DATE-JUL 01, 2021
TAXABLE STATUS DATE-MAR 01, 2022

TAX MAP PARCEL NUMBER	PROPERTY LOCATION & CLASS	ASSESSMENT	EXEMPTION CODE	COUNTY	TOWN	TAX AMOUNT
CURRENT OWNERS NAME	SCHOOL DISTRICT	LAND	TAX DESCRIPTION			
CURRENT OWNERS ADDRESS	PARCEL SIZE/GRID COORD	TOTAL	SPECIAL DISTRICTS			
***** 12.12-1-1.-5624 *****						
12.12-1-1.-5624	Crystal Bay					BILL460913
Butler Trustee Judith Lusic	312 Vac w/imprv - WTRFNT		County Taxable	35,000		255.86
Butler Trustee Clayton	Lafargeville 224601	0	FD461 Orleans Fire Dist	35,000 TO		29.49
29 Locust Ave	Judith Butler Irrev Trust	35,000	HI461 Highway Item No 1	35,000 TO		12.17
Larchmont, NY 10538	TI Park Lot 1535		Installment Fee			8.93
	Boathouse Site, 60' in fr					
	DEED BOOK 2018 PG-149					
	FULL MARKET VALUE	37,234				
TOTAL TAX ---						297.52**
	DATE #1	02/01/23	DATE #2	03/31/23	DATE #3	05/31/23
	AMT DUE	108.11	AMT DUE	99.17	AMT DUE	99.17
***** 12.12-1-1.-5625 *****						
12.12-1-1.-5625	Crystal Bay					BILL460914
Glass Richard L	312 Vac w/imprv - WTRFNT		County Taxable	7,900		57.75
Glass Carolyn C	Lafargeville 224601	0	FD461 Orleans Fire Dist	7,900 TO		6.66
200 Main St	Dock/50' Front Of 1534	7,900	HI461 Highway Item No 1	7,900 TO		2.75
Doniden, FL 34698	FULL MARKET VALUE	8,404	Installment Fee			2.01
TOTAL TAX ---						67.16**
	DATE #1	02/01/23	DATE #2	03/31/23	DATE #3	05/31/23
	AMT DUE	24.41	AMT DUE	22.38	AMT DUE	22.38
***** 12.12-1-1.-5626 *****						
12.12-1-1.-5626	Crystal Bay					BILL460915
Fitelson Arthur J	312 Vac w/imprv - WTRFNT		County Taxable	30,000		219.31
Fitelson Gertrude B	Lafargeville 224601	0	FD461 Orleans Fire Dist	30,000 TO		25.27
530 Clover Hills Dr	Dock/28 Ft Front Of 1533	30,000	HI461 Highway Item No 1	30,000 TO		10.43
Rochester, NY 14618	FULL MARKET VALUE	31,915	Installment Fee			7.65
TOTAL TAX ---						255.01**
	DATE #1	02/01/23	DATE #2	03/31/23	DATE #3	05/31/23
	AMT DUE	92.66	AMT DUE	85.00	AMT DUE	85.00
***** 12.12-1-1.-5628 *****						
12.12-1-1.-5628	Prospect Ave					BILL460916
Lev Bruce L	312 Vac w/imprv - WTRFNT		County Taxable	24,200		176.91
Lev Prudence B	Lafargeville 224601	0	FD461 Orleans Fire Dist	24,200 TO		20.39
13 McKinley St	Dock/15 Ft Front Of 1513	24,200	HI461 Highway Item No 1	24,200 TO		8.41
Norwalk, CT 06853	DEED BOOK 2021 PG-3907		Installment Fee			6.17
	FULL MARKET VALUE	25,745				
TOTAL TAX ---						205.71**
	DATE #1	02/01/23	DATE #2	03/31/23	DATE #3	05/31/23
	AMT DUE	74.74	AMT DUE	68.57	AMT DUE	68.57

STATE OF NEW YORK
COUNTY - Jefferson
TOWN - Orleans
SWIS - 224600

2 0 2 3 T O W N T A X R O L L
T A X A B L E SECTION OF THE ROLL - 1
TAX MAP NUMBER SEQUENCE
UNIFORM PERCENT OF VALUE IS 094.00

PAGE 231
VALUATION DATE-JUL 01, 2021
TAXABLE STATUS DATE-MAR 01, 2022

TAX MAP PARCEL NUMBER	PROPERTY LOCATION & CLASS	ASSESSMENT	EXEMPTION CODE	COUNTY	TOWN	TAX AMOUNT
CURRENT OWNERS NAME	SCHOOL DISTRICT	LAND	TAX DESCRIPTION			
CURRENT OWNERS ADDRESS	PARCEL SIZE/GRID COORD	TOTAL	SPECIAL DISTRICTS			
***** 12.12-1-1.-5629 *****						
12.12-1-1.-5629	Prospect Ave					BILL460917
Aman Matthew K	312 Vac w/imprv - WTRFNT		County Taxable	90,000		657.92
Aman Eric J	Lafargeville 224601	0	FD461 Orleans Fire Dist	90,000 TO		75.82
12259 River Rd	Dock/boathouse Lease Site	90,000	HI461 Highway Item No 1	90,000 TO		31.28
Richmond, VA 23238	42 1/2' in front of 1513-		Installment Fee			22.95
	FULL MARKET VALUE	95,745				
TOTAL TAX ---						765.02**
	DATE #1	02/01/23	DATE #2	03/31/23	DATE #3	05/31/23
	AMT DUE	277.97	AMT DUE	255.00	AMT DUE	255.00
***** 12.12-1-1.-5630 *****						
12.12-1-1.-5630	Prospect Ave					BILL460918
Gaggin Thomas Jr	312 Vac w/imprv - WTRFNT		County Taxable	14,100		103.07
118 Elm St	Lafargeville 224601	0	FD461 Orleans Fire Dist	14,100 TO		11.88
Fayetteville, NY 13066	Dock/20' Frnt 1515 & 1516	14,100	HI461 Highway Item No 1	14,100 TO		4.90
	FULL MARKET VALUE	15,000	Installment Fee			3.60
TOTAL TAX ---						119.85**
	DATE #1	02/01/23	DATE #2	03/31/23	DATE #3	05/31/23
	AMT DUE	43.55	AMT DUE	39.95	AMT DUE	39.95
***** 12.12-1-1.-5631 *****						
12.12-1-1.-5631	South Bay					BILL460919
Davis Robert M	312 Vac w/imprv - WTRFNT		County Taxable	10,000		73.10
Davis Ann Garell	Lafargeville 224601	0	FD461 Orleans Fire Dist	10,000 TO		8.42
166 Hunt Valley Cir	Dock/10' Front Of 1538	10,000	HI461 Highway Item No 1	10,000 TO		3.48
Berwyn, PA 19312	FULL MARKET VALUE	10,638	Installment Fee			2.55
TOTAL TAX ---						85.00**
	DATE #1	02/01/23	DATE #2	03/31/23	DATE #3	05/31/23
	AMT DUE	30.89	AMT DUE	28.33	AMT DUE	28.33
***** 12.12-1-1.-5632 *****						
12.12-1-1.-5632	South Bay					BILL460920
Albright Marian	312 Vac w/imprv - WTRFNT		County Taxable	11,700		85.53
PO Box 103	Lafargeville 224601	0	FD461 Orleans Fire Dist	11,700 TO		9.86
Thousand Island Park, NY 13692	Dock	11,700	HI461 Highway Item No 1	11,700 TO		4.07
	FULL MARKET VALUE	12,447	Installment Fee			2.98
TOTAL TAX ---						99.46**
	DATE #1	02/01/23	DATE #2	03/31/23	DATE #3	05/31/23
	AMT DUE	36.14	AMT DUE	33.15	AMT DUE	33.15
***** 12.12-1-1.-5634 *****						
12.12-1-1.-5634	South Bay					BILL460921
Fratta Trust Agreement	312 Vac w/imprv - WTRFNT		County Taxable	11,100		81.14
4560 Watercolor Way	Lafargeville 224601	0	FD461 Orleans Fire Dist	11,100 TO		9.35
Fort Myers, FL 33966	Dock/10 Ft Front S Bay	11,100	HI461 Highway Item No 1	11,100 TO		3.86
	#1061		Installment Fee			2.83
	FULL MARKET VALUE	11,809				
TOTAL TAX ---						94.35**
	DATE #1	02/01/23	DATE #2	03/31/23	DATE #3	05/31/23
	AMT DUE	34.28	AMT DUE	31.45	AMT DUE	31.45

STATE OF NEW YORK
COUNTY - Jefferson
TOWN - Orleans
SWIS - 224600

2 0 2 3 T O W N T A X R O L L
T A X A B L E SECTION OF THE ROLL - 1
TAX MAP NUMBER SEQUENCE
UNIFORM PERCENT OF VALUE IS 094.00

PAGE 232
VALUATION DATE-JUL 01, 2021
TAXABLE STATUS DATE-MAR 01, 2022

TAX MAP PARCEL NUMBER	PROPERTY LOCATION & CLASS	ASSESSMENT	EXEMPTION CODE	COUNTY	TOWN	TAX AMOUNT
CURRENT OWNERS NAME	SCHOOL DISTRICT	LAND	TAX DESCRIPTION			
CURRENT OWNERS ADDRESS	PARCEL SIZE/GRID COORD	TOTAL	SPECIAL DISTRICTS			
***** 12.12-1-1.-5635 *****						
12.12-1-1.-5635	Bayshore Rd					BILL460922
Coon Jennifer Elizabeth	312 Vac w/imprv - WTRFNT		County Taxable	12,000		87.72
Venditti Andrew M	Lafargeville 224601	0	FD461 Orleans Fire Dist	12,000 TO		10.11
47 Front St	Dock/25 Ft Front 1058	12,000	HI461 Highway Item No 1	12,000 TO		4.17
PO Box 832	FULL MARKET VALUE	12,766	Installment Fee			3.06
Millbrook, NY 12545						
TOTAL TAX --- 102.00**						
	DATE #1	02/01/23	DATE #2	03/31/23	DATE #3	05/31/23
	AMT DUE	37.06	AMT DUE	34.00	AMT DUE	34.00
***** 12.12-1-1.-5636 *****						
12.12-1-1.-5636	South Bay					BILL460923
Taylor Steve C	312 Vac w/imprv - WTRFNT		County Taxable	20,000		146.20
42822 St Lawrence Ave Unit 30	Lafargeville 224601	0	FD461 Orleans Fire Dist	20,000 TO		16.85
T I Park, NY 13692	Dock/56 Ft Front	20,000	HI461 Highway Item No 1	20,000 TO		6.95
	Lot 1057A & Former lot 10		Installment Fee			5.10
	FULL MARKET VALUE	21,277				
TOTAL TAX --- 170.00**						
	DATE #1	02/01/23	DATE #2	03/31/23	DATE #3	05/31/23
	AMT DUE	61.78	AMT DUE	56.66	AMT DUE	56.66
***** 12.12-1-1.-5637 *****						
12.12-1-1.-5637	South Bay					BILL460924
Nugent Patrick C	312 Vac w/imprv - WTRFNT		County Taxable	20,000		146.20
Nugent Amanda S	Lafargeville 224601	0	FD461 Orleans Fire Dist	20,000 TO		16.85
3470 County Line Rd	Dock/Boathouse Lease site	20,000	HI461 Highway Item No 1	20,000 TO		6.95
Skaneateles, NY 13152	22 Ft in front of Lot 107		Installment Fee			5.10
	FULL MARKET VALUE	21,277				
TOTAL TAX --- 170.00**						
	DATE #1	02/01/23	DATE #2	03/31/23	DATE #3	05/31/23
	AMT DUE	61.78	AMT DUE	56.66	AMT DUE	56.66
***** 12.12-1-1.-5638 *****						
12.12-1-1.-5638	South Bay					BILL460925
Gefell Robert R	312 Vac w/imprv - WTRFNT		County Taxable	9,100		66.52
Gefell Rita	Lafargeville 224601	0	FD461 Orleans Fire Dist	9,100 TO		7.67
482 Flower Ave	Dock/15 Ft Front 1079	9,100	HI461 Highway Item No 1	9,100 TO		3.16
Watertown, NY 13601	FULL MARKET VALUE	9,681	Installment Fee			2.32
TOTAL TAX --- 77.35**						
	DATE #1	02/01/23	DATE #2	03/31/23	DATE #3	05/31/23
	AMT DUE	28.11	AMT DUE	25.78	AMT DUE	25.78

STATE OF NEW YORK
 COUNTY - Jefferson
 TOWN - Orleans
 SWIS - 224600

2 0 2 3 T O W N T A X R O L L
 T A X A B L E SECTION OF THE ROLL - 1
 TAX MAP NUMBER SEQUENCE
 UNIFORM PERCENT OF VALUE IS 094.00

PAGE 233
 VALUATION DATE-JUL 01, 2021
 TAXABLE STATUS DATE-MAR 01, 2022

TAX MAP PARCEL NUMBER	PROPERTY LOCATION & CLASS	ASSESSMENT	EXEMPTION CODE	COUNTY	TOWN	TAX AMOUNT
CURRENT OWNERS NAME	SCHOOL DISTRICT	LAND	TAX DESCRIPTION			
CURRENT OWNERS ADDRESS	PARCEL SIZE/GRID COORD	TOTAL	SPECIAL DISTRICTS			
***** 12.12-1-1.-5639 *****						
12.12-1-1.-5639	South Bay					BILL460926
Burns William N	312 Vac w/imprv - WTRFNT		County Taxable	20,800		152.05
2 Brookwood Rd	Lafargeville 224601	0	FD461 Orleans Fire Dist	20,800 TO		17.52
Pittsford, NY 14534	Dock/30 Ft Front 1079	20,800	HI461 Highway Item No 1	20,800 TO		7.23
	FULL MARKET VALUE	22,128	Installment Fee			5.30
			TOTAL TAX ---			176.80**
			DATE #1 02/01/23	DATE #2 03/31/23	DATE #3 05/31/23	
			AMT DUE 64.24	AMT DUE 58.93	AMT DUE 58.93	
***** 12.12-1-1.-5640 *****						
12.12-1-1.-5640	South Bay					BILL460927
Monaghan Edward	312 Vac w/imprv - WTRFNT		County Taxable	7,200		52.63
Brown Richard	Lafargeville 224601	0	FD461 Orleans Fire Dist	7,200 TO		6.07
65 Maple Center Rd	Dock/24 Ft Front 1079	7,200	HI461 Highway Item No 1	7,200 TO		2.50
Hilton, NY 14468	FULL MARKET VALUE	7,660	Installment Fee			1.84
			TOTAL TAX ---			61.20**
			DATE #1 02/01/23	DATE #2 03/31/23	DATE #3 05/31/23	
			AMT DUE 22.24	AMT DUE 20.40	AMT DUE 20.40	
***** 12.12-1-1.-5641 *****						
12.12-1-1.-5641	Bayshore Rd					BILL460928
Abel Richard	312 Vac w/imprv - WTRFNT		County Taxable	9,000		65.79
115 S Arcadian Way	Lafargeville 224601	0	FD461 Orleans Fire Dist	9,000 TO		7.58
Mooresville, NC 28117	Dock/14 Ft Front 1271	9,000	HI461 Highway Item No 1	9,000 TO		3.13
	FULL MARKET VALUE	9,574	Installment Fee			2.30
			TOTAL TAX ---			76.50**
			DATE #1 02/01/23	DATE #2 03/31/23	DATE #3 05/31/23	
			AMT DUE 27.80	AMT DUE 25.50	AMT DUE 25.50	
***** 12.12-1-1.-5643 *****						
12.12-1-1.-5643	Bayshore Rd					BILL460929
Yehle John L	312 Vac w/imprv - WTRFNT		County Taxable	9,900		72.37
43130 Bayshore Rd	Lafargeville 224601	0	FD461 Orleans Fire Dist	9,900 TO		8.34
Thousand Islands ParkNY 13692	15 Ft in front of Lot 127	9,900	HI461 Highway Item No 1	9,900 TO		3.44
	Dock/Boathouse Site		Installment Fee			2.52
	FULL MARKET VALUE	10,532				
			TOTAL TAX ---			84.15**
			DATE #1 02/01/23	DATE #2 03/31/23	DATE #3 05/31/23	
			AMT DUE 30.57	AMT DUE 28.05	AMT DUE 28.05	

PRIOR OWNER ON 3/01/2022
 Yehle John L

STATE OF NEW YORK
COUNTY - Jefferson
TOWN - Orleans
SWIS - 224600

2 0 2 3 T O W N T A X R O L L
T A X A B L E SECTION OF THE ROLL - 1
TAX MAP NUMBER SEQUENCE
UNIFORM PERCENT OF VALUE IS 094.00

PAGE 234
VALUATION DATE-JUL 01, 2021
TAXABLE STATUS DATE-MAR 01, 2022

TAX MAP PARCEL NUMBER	PROPERTY LOCATION & CLASS	ASSESSMENT	EXEMPTION CODE	COUNTY	TOWN	TAX AMOUNT
CURRENT OWNERS NAME	SCHOOL DISTRICT	LAND	TAX DESCRIPTION			
CURRENT OWNERS ADDRESS	PARCEL SIZE/GRID COORD	TOTAL	SPECIAL DISTRICTS			
***** 12.12-1-1.-5644 *****						
12.12-1-1.-5644	Bayshore Rd					BILL460930
Flaherty Timothy R	312 Vac w/imprv - WTRFNT		County Taxable	3,500		25.59
Flaherty Robin R	Lafargeville 224601	0	FD461 Orleans Fire Dist	3,500 TO		2.95
192 N Church Rd	Dock/12 Ft Front 1268	3,500	HI461 Highway Item No 1	3,500 TO		1.22
Rochester, NY 14612	FULL MARKET VALUE	3,723				
TOTAL TAX ---						29.76**
DATE #1 02/01/23						
AMT DUE						29.76
***** 12.12-1-1.-5645 *****						
12.12-1-1.-5645	Bayshore Rd					BILL460931
Margolis Richard	312 Vac w/imprv - WTRFNT		County Taxable	9,900		72.37
Margolis Sherry	Lafargeville 224601	0	FD461 Orleans Fire Dist	9,900 TO		8.34
225 Barrington St	Dock/10 Ft Front 1268	9,900	HI461 Highway Item No 1	9,900 TO		3.44
Rochester, NY 14607	FULL MARKET VALUE	10,532	Installment Fee			2.52
TOTAL TAX ---						84.15**
DATE #1 02/01/23 DATE #2 03/31/23 DATE #3 05/31/23						
AMT DUE 30.57 AMT DUE 28.05 AMT DUE 28.05						
***** 12.12-1-1.-5646 *****						
12.12-1-1.-5646	Coast Ave W					BILL460932
Hatton Kevin	312 Vac w/imprv - WFASOC		County Taxable	70,000		511.72
Hatton Lorenia	Lafargeville 224601	0	FD461 Orleans Fire Dist	70,000 TO		58.97
Stoke Park Farm Cottage	Dock/10 Ft Front 1268	70,000	HI461 Highway Item No 1	70,000 TO		24.33
London Rd	FULL MARKET VALUE	74,468	Installment Fee			17.85
Guildford, Surrey, United King						
GU1-1XJ						
PRIOR OWNER ON 3/01/2022						
Hatton Kevin						
TOTAL TAX ---						595.02**
DATE #1 02/01/23 DATE #2 03/31/23 DATE #3 05/31/23						
AMT DUE 216.19 AMT DUE 198.34 AMT DUE 198.34						
***** 12.12-1-1.-5647 *****						
12.12-1-1.-5647	Coast Ave E					BILL460933
Stiller Duane	312 Vac w/imprv - WFASOC		County Taxable	15,000		109.65
236 W Coconut Palm Rd	Lafargeville 224601	0	FD461 Orleans Fire Dist	15,000 TO		12.64
Boca Raton, FL 33432	DEED BOOK 2017 PG-19559	15,000	HI461 Highway Item No 1	15,000 TO		5.21
	FULL MARKET VALUE	15,957	Installment Fee			3.83
TOTAL TAX ---						127.50**
DATE #1 02/01/23 DATE #2 03/31/23 DATE #3 05/31/23						
AMT DUE 46.33 AMT DUE 42.50 AMT DUE 42.50						

STATE OF NEW YORK
 COUNTY - Jefferson
 TOWN - Orleans
 SWIS - 224600

2 0 2 3 T O W N T A X R O L L
 T A X A B L E SECTION OF THE ROLL - 1
 TAX MAP NUMBER SEQUENCE
 UNIFORM PERCENT OF VALUE IS 094.00

PAGE 235
 VALUATION DATE-JUL 01, 2021
 TAXABLE STATUS DATE-MAR 01, 2022

TAX MAP PARCEL NUMBER	PROPERTY LOCATION & CLASS	ASSESSMENT	EXEMPTION CODE	COUNTY	TOWN	TAX AMOUNT
CURRENT OWNERS NAME	SCHOOL DISTRICT	LAND	TAX DESCRIPTION			BILL
CURRENT OWNERS ADDRESS	PARCEL SIZE/GRID COORD	TOTAL	SPECIAL DISTRICTS			
12.12-1-1.-5648	Bayshore Rd 312 Vac w/imprv - WFASOC		County Taxable	12.12-1-1.	5648	BILL460934
Doyle Paul	Lafargeville 224601	0	FD461 Orleans Fire Dist			109.65
5718 Lake Hill Dr		15,000	HI461 Highway Item No 1			12.64
Romulus, NY 14541	FULL MARKET VALUE	15,957	Installment Fee			5.21
						3.83
						127.50**
						DATE #1 02/01/23 DATE #2 03/31/23 DATE #3 05/31/23
						AMT DUE 46.33 AMT DUE 42.50 AMT DUE 42.50
12.12-1-1.-5649	Coast Ave 312 Vac w/imprv - WFASOC		County Taxable	12.12-1-1.	5649	BILL460935
West Stephen	Lafargeville 224601	0	FD461 Orleans Fire Dist			131.58
West Suzanne		18,000	HI461 Highway Item No 1			15.16
114 Fireside Ln	FULL MARKET VALUE	19,149	Installment Fee			6.26
Camillus, NY 13031						4.59
						153.00**
						DATE #1 02/01/23 DATE #2 03/31/23 DATE #3 05/31/23
						AMT DUE 55.59 AMT DUE 51.00 AMT DUE 51.00
12.12-1-1.-5650	Co Rte 100 312 Vac w/imprv - WFASOC		County Taxable	12.12-1-1.	5650	BILL460936
DAGata Francis A II	Lafargeville 224601	0	FD461 Orleans Fire Dist			365.51
DAGata Tina M	50' in Front of Lot 401	50,000	HI461 Highway Item No 1			42.12
404 Rugby Rd	Boathouse Site		Installment Fee			17.38
Syracuse, NY 13203	DEED BOOK 2020 PG-15987					12.75
	FULL MARKET VALUE	53,191				
						425.01**
						DATE #1 02/01/23 DATE #2 03/31/23 DATE #3 05/31/23
						AMT DUE 154.42 AMT DUE 141.67 AMT DUE 141.67
12.12-1-1.-5651	Co Rte 100 312 Vac w/imprv - WFASOC		County Taxable	12.12-1-1.	5651	BILL460937
Withers Marya	Lafargeville 224601	0	FD461 Orleans Fire Dist			33.63
47 Kay St	dock between 5603 & 5604	4,600	HI461 Highway Item No 1			3.88
Newport, RI 02840	FULL MARKET VALUE	4,894				1.60
						39.11**
						DATE #1 02/01/23
						AMT DUE 39.11

STATE OF NEW YORK
 COUNTY - Jefferson
 TOWN - Orleans
 SWIS - 224600

2 0 2 3 T O W N T A X R O L L
 T A X A B L E SECTION OF THE ROLL - 1
 TAX MAP NUMBER SEQUENCE
 UNIFORM PERCENT OF VALUE IS 094.00

PAGE 236
 VALUATION DATE-JUL 01, 2021
 TAXABLE STATUS DATE-MAR 01, 2022

TAX MAP PARCEL NUMBER	PROPERTY LOCATION & CLASS	ASSESSMENT	EXEMPTION CODE	COUNTY	TOWN	TAX AMOUNT
CURRENT OWNERS NAME	SCHOOL DISTRICT	LAND	TAX DESCRIPTION			
CURRENT OWNERS ADDRESS	PARCEL SIZE/GRID COORD	TOTAL	SPECIAL DISTRICTS			
***** 12.12-1-1.-5652 *****						
12.12-1-1.-5652	Co Rte 100					BILL460938
Jelinski Trustee Lynn Woodard	312 Vac w/imprv - WFASOC		County Taxable	4,000		29.24
73 Headland Ave Trust	Lafargeville 224601	0	School Relevy			38.86
6406 Hopkins Dr	boathouse site in front o	4,000	FD461 Orleans Fire Dist	4,000	TO	3.37
Austin, TX 78734	Lot No. 883		HI461 Highway Item No 1	4,000	TO	1.39
	FULL MARKET VALUE	4,255	Installment Fee			2.19
			TOTAL TAX ---			72.86**
			DATE #1 02/01/23	DATE #2 03/31/23	DATE #3 05/31/23	
			AMT DUE 26.49	AMT DUE 24.28	AMT DUE 24.28	
***** 12.12-1-1.-5653 *****						
12.12-1-1.-5653	Co Rte 100					BILL460939
McCue Jacqueline G	312 Vac w/imprv - WFASOC		County Taxable	4,000		29.24
McCue Thomas P III	Lafargeville 224601	0	FD461 Orleans Fire Dist	4,000	TO	3.37
PO Box 318	40'BoatHouse Laese Site	4,000	HI461 Highway Item No 1	4,000	TO	1.39
Wellesley Island, NY 13640	in front of lot 403					
	DEED BOOK 2018 PG-3145					
	FULL MARKET VALUE	4,255				
			TOTAL TAX ---			34.00**
			DATE #1 02/01/23			
			AMT DUE 34.00			
***** 12.12-1-1.-5655 *****						
12.12-1-1.-5655	Co Rte 100					BILL460940
Nemec Douglas	312 Vac w/imprv		County Taxable	30,000		219.31
Nemec Christina	Lafargeville 224601	0	FD461 Orleans Fire Dist	30,000	TO	25.27
54 Tower Hill Rd E	Boathouse Lease Site	30,000	HI461 Highway Item No 1	30,000	TO	10.43
Tuxedo Park, NY 10987	TI Park/Wellesley Island		Installment Fee			7.65
	DEED BOOK 2018 PG-10260					
	FULL MARKET VALUE	31,915				
			TOTAL TAX ---			255.01**
			DATE #1 02/01/23	DATE #2 03/31/23	DATE #3 05/31/23	
			AMT DUE 92.66	AMT DUE 85.00	AMT DUE 85.00	
***** 12.12-1-1.-5656 *****						
12.12-1-1.-5656	Valley Ave					BILL460941
Fulmer Hugh Scott	312 Vac w/imprv		County Taxable	20,000		146.20
61 Cherlyn Dr	Lafargeville 224601	0	FD461 Orleans Fire Dist	20,000	TO	16.85
Northborough, MA 01532	Dock Lease Site 22 Ft.	20,000	HI461 Highway Item No 1	20,000	TO	6.95
	In front of TI Park Lot 1		Installment Fee			5.10
	FULL MARKET VALUE	21,277				
			TOTAL TAX ---			170.00**
			DATE #1 02/01/23	DATE #2 03/31/23	DATE #3 05/31/23	
			AMT DUE 61.78	AMT DUE 56.66	AMT DUE 56.66	

STATE OF NEW YORK
COUNTY - Jefferson
TOWN - Orleans
SWIS - 224600

2 0 2 3 T O W N T A X R O L L
T A X A B L E SECTION OF THE ROLL - 1
TAX MAP NUMBER SEQUENCE
UNIFORM PERCENT OF VALUE IS 094.00

PAGE 237
VALUATION DATE-JUL 01, 2021
TAXABLE STATUS DATE-MAR 01, 2022

TAX MAP PARCEL NUMBER	PROPERTY LOCATION & CLASS	ASSESSMENT	EXEMPTION CODE	COUNTY	TOWN	TAX AMOUNT
CURRENT OWNERS NAME	SCHOOL DISTRICT	LAND	TAX DESCRIPTION			
CURRENT OWNERS ADDRESS	PARCEL SIZE/GRID COORD	TOTAL	SPECIAL DISTRICTS			
***** 12.12-1-1.-5658 *****						
12.12-1-1.-5658	Coast Ave E					BILL460942
Humphries Trustee G Kent	312 Vac w/imprv		County Taxable		45,000	328.96
Humphries Revocable Trust G Ke	Lafargeville 224601	0	School Relevy			437.26
377 12th Ave	p/o Lots 324&325	45,000	FD461 Orleans Fire Dist	45,000	TO	37.91
Indian Rock Beach, FL 33785	DEED BOOK 2020 PG-6245		HI461 Highway Item No 1	45,000	TO	15.64
	FULL MARKET VALUE	47,872	Installment Fee			24.59
			TOTAL TAX ---			819.77**
			DATE #1 02/01/23	DATE #2 03/31/23	DATE #3 05/31/23	
			AMT DUE 297.86	AMT DUE 273.25	AMT DUE 273.25	
***** 12.12-1-1.-5659 *****						
12.12-1-1.-5659	Co Rte 100					BILL460943
DAGata Francis A	312 Vac w/imprv		County Taxable		50,000	365.51
DAGata Tina M	Lafargeville 224601	1	FD461 Orleans Fire Dist	50,000	TO	42.12
404 Rugby Rd	Boathouse Lease Site	50,000	HI461 Highway Item No 1	50,000	TO	17.38
Syracuse, NY 13203	50' in front of Lot 400		Installment Fee			12.75
	DEED BOOK 2020 PG-15988					
	FULL MARKET VALUE	53,191				
			TOTAL TAX ---			425.01**
			DATE #1 02/01/23	DATE #2 03/31/23	DATE #3 05/31/23	
			AMT DUE 154.42	AMT DUE 141.67	AMT DUE 141.67	
***** 12.12-1-1.-5660 *****						
12.12-1-1.-5660	Prospect Ave					BILL460944
Lev Bruce L	312 Vac w/imprv - WFASOC		County Taxable		50,000	365.51
Lev Prudence B	Lafargeville 224601	0	FD461 Orleans Fire Dist	50,000	TO	42.12
13 McKinley St	Boathouse	50,000	HI461 Highway Item No 1	50,000	TO	17.38
Norwalk, CT 06853	2 1/2' in front of Lot 15		Installment Fee			12.75
	FULL MARKET VALUE	53,191				
			TOTAL TAX ---			425.01**
			DATE #1 02/01/23	DATE #2 03/31/23	DATE #3 05/31/23	
			AMT DUE 154.42	AMT DUE 141.67	AMT DUE 141.67	
***** 12.12-1-1.-6005 *****						
12.12-1-1.-6005	43025 Bayshore Rd					BILL460945
Phear Elliott G	260 Seasonal res		County Taxable		175,000	1,279.29
Phear Susan M	Lafargeville 224601	0	FD461 Orleans Fire Dist	175,000	TO	147.43
505 Court St Apt 4P	Lots 1070, 1071, 1071R &	175,000	HI461 Highway Item No 1	175,000	TO	60.83
Brooklyn, NY 11231	south 1/2 of lot 1063		Installment Fee			44.63
	ACRES 0.01					
	DEED BOOK 2021 PG-10678					
	FULL MARKET VALUE	186,170				
			TOTAL TAX ---			1,487.55**
			DATE #1 02/01/23	DATE #2 03/31/23	DATE #3 05/31/23	
			AMT DUE 540.48	AMT DUE 495.85	AMT DUE 495.85	

STATE OF NEW YORK
COUNTY - Jefferson
TOWN - Orleans
SWIS - 224600

2 0 2 3 T O W N T A X R O L L
T A X A B L E SECTION OF THE ROLL - 1
TAX MAP NUMBER SEQUENCE
UNIFORM PERCENT OF VALUE IS 094.00

PAGE 238
VALUATION DATE-JUL 01, 2021
TAXABLE STATUS DATE-MAR 01, 2022

TAX MAP PARCEL NUMBER PROPERTY LOCATION & CLASS ASSESSMENT EXEMPTION CODE-----COUNTY-----TOWN-----
CURRENT OWNERS NAME SCHOOL DISTRICT LAND TAX DESCRIPTION TAXABLE VALUE
CURRENT OWNERS ADDRESS PARCEL SIZE/GRID COORD TOTAL SPECIAL DISTRICTS TAX AMOUNT

***** 12.12-1-1.-B559 *****
South Bay
12.12-1-1.-B559 312 Vac w/imprv County Taxable 12,000 BILL460946
Gillett Edward R Lafargeville 224601 0 FD461 Orleans Fire Dist 12,000 TO 87.72
Gillett Anne J 25' front of South Bay #1 12,000 HI461 Highway Item No 1 12,000 TO 10.11
1636 72nd Ave NE Boathouse-Dock Site Installment Fee 4.17
St Petersburg, FL 33702 ACRES 0.01 3.06
FULL MARKET VALUE 12,766

PRIOR OWNER ON 3/01/2022
Gillett Edward R
TOTAL TAX --- 102.00**
DATE #1 02/01/23 DATE #2 03/31/23 DATE #3 05/31/23
AMT DUE 37.06 AMT DUE 34.00 AMT DUE 34.00

***** 12.12-1-1.-C559 *****
South Bay
12.12-1-1.-C559 312 Vac w/imprv County Taxable 10,000 BILL460947
Gillett Edward R Lafargeville 224601 0 FD461 Orleans Fire Dist 10,000 TO 73.10
Gillett Anne J Boathouse-Dock Site 10,000 HI461 Highway Item No 1 10,000 TO 8.42
1636 72nd Ave NE 25' front of South Bay #1 Installment Fee 3.48
St Petersburg, FL 33702-4600 ACRES 0.01 2.55
DEED BOOK 2019 PG-17787
FULL MARKET VALUE 10,638

TOTAL TAX --- 85.00**
DATE #1 02/01/23 DATE #2 03/31/23 DATE #3 05/31/23
AMT DUE 30.89 AMT DUE 28.33 AMT DUE 28.33

***** 12.12-1-2 *****
42424 Castle Francis Is
12.12-1-2 260 Seasonal res - WTRFNT County Taxable 250,000 BILL460948
Petrie Martha Dickson Lafargeville 224601 164,500 FD461 Orleans Fire Dist 250,000 TO 1,827.56
Johnson Katharine Dickson So Of T I Park 250,000 HI461 Highway Item No 1 250,000 TO 210.61
30932 Vaadi Rd ACRES 0.70 Installment Fee 86.90
LaFargeville, NY 13656 EAST-0966081 NRTH-1560632 63.75
DEED BOOK 1638 PG-87
FULL MARKET VALUE 265,957

PRIOR OWNER ON 3/01/2022
Petrie Martha Dickson
TOTAL TAX --- 2,125.07**
DATE #1 02/01/23 DATE #2 03/31/23 DATE #3 05/31/23
AMT DUE 772.12 AMT DUE 708.35 AMT DUE 708.35

***** 12.12-1-3 *****
42544-660 Goose Is
12.12-1-3 260 Seasonal res - WTRFNT County Taxable 887,600 BILL460949
Wild Goose Island, LLC Lafargeville 224601 297,000 FD461 Orleans Fire Dist 887,600 TO 6,488.56
PO Box 350 So Of T I Park 887,600 HI461 Highway Item No 1 887,600 TO 747.75
Clayton, NY 13624 ACRES 1.60 Installment Fee 308.54
EAST-0967888 NRTH-1561993 226.35
DEED BOOK 2009 PG-8120
FULL MARKET VALUE 944,255

TOTAL TAX --- 7,544.85**
DATE #1 02/01/23 DATE #2 03/31/23 DATE #3 05/31/23
AMT DUE 2,741.30 AMT DUE 2,514.95 AMT DUE 2,514.95

STATE OF NEW YORK
COUNTY - Jefferson
TOWN - Orleans
SWIS - 224600

2023 TOWN TAX ROLL
TAXABLE SECTION OF THE ROLL - 1
TAX MAP NUMBER SEQUENCE
UNIFORM PERCENT OF VALUE IS 094.00

PAGE 239
VALUATION DATE-JUL 01, 2021
TAXABLE STATUS DATE-MAR 01, 2022

TAX MAP PARCEL NUMBER	PROPERTY LOCATION & CLASS	ASSESSMENT	EXEMPTION CODE	COUNTY	TOWN	TAX AMOUNT
CURRENT OWNERS NAME	SCHOOL DISTRICT	LAND	TAX DESCRIPTION			
CURRENT OWNERS ADDRESS	PARCEL SIZE/GRID COORD	TOTAL	SPECIAL DISTRICTS			
***** 13.00-2-1.1 *****						
40898	Sayre Ln					BILL460950
13.00-2-1.1	312 Vac w/imprv		County Taxable	55,600		406.45
Sayre Milton M	Thousand Island 223201	19,600	FD461 Orleans Fire Dist	55,600 TO		46.84
40898 Sayre Ln	Town Line	55,600	HI461 Highway Item No 1	55,600 TO		19.33
Clayton, NY 13624	ACRES 17.50		Installment Fee			14.18
	EAST-0970385 NRTH-1554393					
PRIOR OWNER ON 3/01/2022	DEED BOOK 2015 PG-17031					
Sayre Milton M	FULL MARKET VALUE	59,149				
TOTAL TAX ---						472.62**
	DATE #1	02/01/23	DATE #2	03/31/23	DATE #3	05/31/23
	AMT DUE	171.72	AMT DUE	157.54	AMT DUE	157.54
***** 13.00-2-1.2 *****						
	N of NYS Rte 12					BILL460951
13.00-2-1.2	312 Vac w/imprv		County Taxable	40,900		298.99
Smith as Trustee Charles D	Thousand Island 223201	11,600	FD461 Orleans Fire Dist	40,900 TO		34.46
Smith as Trustee Judith M	Divided by Town Line	40,900	HI461 Highway Item No 1	40,900 TO		14.22
41200 Sayre Ln	Smith Family Trust, D & J		Installment Fee			10.43
Clayton, NY 13624	ACRES 0.50					
	EAST-0969829 NRTH-1555003					
	DEED BOOK 2016 PG-10761					
	FULL MARKET VALUE	43,511				
TOTAL TAX ---						347.67**
	DATE #1	02/01/23	DATE #2	03/31/23	DATE #3	05/31/23
	AMT DUE	126.32	AMT DUE	115.89	AMT DUE	115.89
***** 13.00-2-1.3 *****						
	Sayre Ln					BILL460952
13.00-2-1.3	314 Rural vac<10		County Taxable	200		1.46
Dick Diane M	Thousand Island 223201	200	FD461 Orleans Fire Dist	200 TO		.17
9433 Johnson Rd	ACRES 0.10	200	HI461 Highway Item No 1	200 TO		.07
Middleport, NY 14105	EAST-0969804 NRTH-1554926					
	DEED BOOK 2021 PG-7366					
	FULL MARKET VALUE	213				
TOTAL TAX ---						1.70**
	DATE #1	02/01/23				
	AMT DUE					1.70
***** 13.00-2-2.1 *****						
	NYS Rte 12					BILL460953
13.00-2-2.1	240 Rural res - WTRFNT		County Taxable	500,000		3,655.12
Thousand Islands Land Trust	Thousand Island 223201	470,000	FD461 Orleans Fire Dist	500,000 TO		421.22
PO Box 238	Lf Est Joan & Raymond Dis	500,000	HI461 Highway Item No 1	500,000 TO		173.80
Clayton, NY 13624	ACRES 37.63		Installment Fee			127.50
	EAST-0970516 NRTH-1555489					
PRIOR OWNER ON 3/01/2022	DEED BOOK 2022 PG-20604					
Blind Bay Associates LLC	FULL MARKET VALUE	531,915				
TOTAL TAX ---						4,250.14**
	DATE #1	02/01/23	DATE #2	03/31/23	DATE #3	05/31/23
	AMT DUE	1,544.22	AMT DUE	1,416.71	AMT DUE	1,416.71

STATE OF NEW YORK
COUNTY - Jefferson
TOWN - Orleans
SWIS - 224600

2 0 2 3 T O W N T A X R O L L
T A X A B L E SECTION OF THE ROLL - 1
TAX MAP NUMBER SEQUENCE
UNIFORM PERCENT OF VALUE IS 094.00

PAGE 240
VALUATION DATE-JUL 01, 2021
TAXABLE STATUS DATE-MAR 01, 2022

TAX MAP PARCEL NUMBER	PROPERTY LOCATION & CLASS	ASSESSMENT	EXEMPTION CODE	COUNTY	TOWN	TAX AMOUNT
***** 13.00-2-3.1 *****						
18451	Robinson Rd					BILL460954
13.00-2-3.1	240 Rural res		County Taxable	257,300		1,880.92
Meyers Jane E	Thousand Island 223201	64,300	FD461 Orleans Fire Dist	257,300 TO		216.76
18451 Robinson Rd	ACRES 100.50	257,300	HI461 Highway Item No 1	257,300 TO		89.44
Clayton, NY 13624	EAST-0972325 NRTH-1554115		Installment Fee			65.61
	DEED BOOK 941 PG-00095					
	FULL MARKET VALUE	273,723				
TOTAL TAX ---						2,187.12**
	DATE #1	02/01/23	DATE #2	03/31/23	DATE #3	05/31/23
	AMT DUE	794.65	AMT DUE	729.04	AMT DUE	729.04
***** 13.00-2-3.2 *****						
18317	Robinson Rd					BILL460955
13.00-2-3.2	210 1 Family Res		County Taxable	102,000		745.64
Staveckis Patricia	Thousand Island 223201	25,600	FD461 Orleans Fire Dist	102,000 TO		85.93
Staveckis Stanley	ACRES 5.63	102,000	HI461 Highway Item No 1	102,000 TO		35.46
PO Box 97	EAST-0971271 NRTH-1553939		Installment Fee			26.01
Clayton, NY 13624	DEED BOOK 1856 PG-225					
	FULL MARKET VALUE	108,511				
TOTAL TAX ---						867.03**
	DATE #1	02/01/23	DATE #2	03/31/23	DATE #3	05/31/23
	AMT DUE	315.02	AMT DUE	289.01	AMT DUE	289.01
***** 13.00-2-3.3 *****						
13.00-2-3.3	Robinson Rd					BILL460956
311 Res vac land			County Taxable	15,000		109.65
Staic on the Seaway Real Estat	Thousand Island 223201	15,000	FD461 Orleans Fire Dist	15,000 TO		12.64
David Joshua M	ACRES 5.21	15,000	HI461 Highway Item No 1	15,000 TO		5.21
24 Bolton Ave	EAST-0972435 NRTH-1553425		Installment Fee			3.83
Alexandria Bay, NY 13607	DEED BOOK 2022 PG-146					
	FULL MARKET VALUE	15,957				
TOTAL TAX ---						127.50**
	DATE #1	02/01/23	DATE #2	03/31/23	DATE #3	05/31/23
	AMT DUE	46.33	AMT DUE	42.50	AMT DUE	42.50
***** 13.00-2-3.4 *****						
13.00-2-3.4	Robinson Rd					BILL460957
311 Res vac land			County Taxable	18,000		131.58
Jorgensen William L	Thousand Island 223201	18,000	FD461 Orleans Fire Dist	18,000 TO		15.16
43299 Martusewicz Ln	ACRES 5.16	18,000	HI461 Highway Item No 1	18,000 TO		6.26
Alexandria Bay, NY 13607	EAST-0972725 NRTH-1553280		Installment Fee			4.59
	DEED BOOK 2022 PG-148					
	FULL MARKET VALUE	19,149				
TOTAL TAX ---						153.00**
	DATE #1	02/01/23	DATE #2	03/31/23	DATE #3	05/31/23
	AMT DUE	55.59	AMT DUE	51.00	AMT DUE	51.00

STATE OF NEW YORK
 COUNTY - Jefferson
 TOWN - Orleans
 SWIS - 224600

2 0 2 3 T O W N T A X R O L L
 T A X A B L E SECTION OF THE ROLL - 1
 TAX MAP NUMBER SEQUENCE
 UNIFORM PERCENT OF VALUE IS 094.00

PAGE 241
 VALUATION DATE-JUL 01, 2021
 TAXABLE STATUS DATE-MAR 01, 2022

TAX MAP PARCEL NUMBER	PROPERTY LOCATION & CLASS	ASSESSMENT	EXEMPTION CODE	COUNTY	TOWN	TAX AMOUNT
CURRENT OWNERS NAME	SCHOOL DISTRICT	LAND	TAX DESCRIPTION			
CURRENT OWNERS ADDRESS	PARCEL SIZE/GRID COORD	TOTAL	SPECIAL DISTRICTS			
13.00-2-4.31	41637 NYS Rte 180			13.00-2-4.31		BILL460958
Sanford Tucker R	241 Rural res&ag		County Taxable			834.10
Sanford Ashley A	Thousand Island 223201	81,400	School Relevy			1,211.81
41637 NYS Rte 180	on Mullet Creek	114,100	FD461 Orleans Fire Dist		TO	96.12
Clayton, NY 13624	ACRES 116.00		HI461 Highway Item No 1		TO	39.66
	EAST-0973766 NRTH-1555506		Installment Fee			65.45
	DEED BOOK 2018 PG-5207					
	FULL MARKET VALUE	121,383				
			TOTAL TAX ---			2,181.69**
			DATE #1 02/01/23	DATE #2 03/31/23	DATE #3 05/31/23	
			AMT DUE 792.68	AMT DUE 727.23	AMT DUE 727.23	
13.00-2-4.332	41444 NYS Rte 12			13.00-2-4.332		BILL460959
Mellon Helene	449 Other Storag		County Taxable			1,277.10
PO Box 350	Thousand Island 223201	24,700	FD461 Orleans Fire Dist		TO	147.17
Fineview, NY 13640	ACRES 1.93	174,700	HI461 Highway Item No 1		TO	60.73
	EAST-0971981 NRTH-1555382		Installment Fee			44.55
	DEED BOOK 2005 PG-3380					
	FULL MARKET VALUE	185,851				
			TOTAL TAX ---			1,485.00**
			DATE #1 02/01/23	DATE #2 03/31/23	DATE #3 05/31/23	
			AMT DUE 539.55	AMT DUE 495.00	AMT DUE 495.00	
13.00-2-4.351	41627 NYS Rte 180			13.00-2-4.351		BILL460960
Hotis Justin	210 1 Family Res		County Taxable			657.92
41627 NYS Rte 180	Thousand Island 223201	21,000	FD461 Orleans Fire Dist		TO	75.82
Clayton, NY 13624	ACRES 1.95 BANK 250	90,000	HI461 Highway Item No 1		TO	31.28
	EAST-0975030 NRTH-1556200		Installment Fee			22.95
	DEED BOOK 2006 PG-10664					
	FULL MARKET VALUE	95,745				
			TOTAL TAX ---			765.02**
			DATE #1 02/01/23	DATE #2 03/31/23	DATE #3 05/31/23	
			AMT DUE 277.97	AMT DUE 255.00	AMT DUE 255.00	
13.00-2-4.352	NYS Rte 180			13.00-2-4.352		BILL460961
Michael Mason Custom Builder	310 Res Vac		County Taxable			87.72
PO Box 344	Thousand Island 223201	12,000	FD461 Orleans Fire Dist		TO	10.11
Wellesley Island, NY 13640	ACRES 1.84	12,000	HI461 Highway Item No 1		TO	4.17
	EAST-0975135 NRTH-1556195		Installment Fee			3.06
	DEED BOOK 2018 PG-17354					
	FULL MARKET VALUE	12,766				
			TOTAL TAX ---			102.00**
			DATE #1 02/01/23	DATE #2 03/31/23	DATE #3 05/31/23	
			AMT DUE 37.06	AMT DUE 34.00	AMT DUE 34.00	

STATE OF NEW YORK
 COUNTY - Jefferson
 TOWN - Orleans
 SWIS - 224600

2 0 2 3 T O W N T A X R O L L
 T A X A B L E SECTION OF THE ROLL - 1
 TAX MAP NUMBER SEQUENCE
 UNIFORM PERCENT OF VALUE IS 094.00

PAGE 242
 VALUATION DATE-JUL 01, 2021
 TAXABLE STATUS DATE-MAR 01, 2022

TAX MAP PARCEL NUMBER	PROPERTY LOCATION & CLASS	ASSESSMENT	EXEMPTION CODE	COUNTY	TOWN	TAX AMOUNT
CURRENT OWNERS NAME	SCHOOL DISTRICT	LAND	TAX DESCRIPTION			
CURRENT OWNERS ADDRESS	PARCEL SIZE/GRID COORD	TOTAL	SPECIAL DISTRICTS			
13.00-2-7	42254 NYS Rte 12			13.00-2-7		BILL460962
J & L Properties Inc	240 Rural res		County Taxable			4,372.25
c/o James C Mercer	Thousand Island 223201	164,200	FD461 Orleans Fire Dist			503.86
PO Box 373	ACRES 151.30	598,100	HI461 Highway Item No 1			207.90
Brantingham, NY 13312	EAST-0975411 NRTH-1558550		Installment Fee			152.52
	DEED BOOK 2014 PG-18163					
	FULL MARKET VALUE	636,277				
TOTAL TAX ---						5,084.01**
	DATE #1	02/01/23	DATE #2	03/31/23	DATE #3	05/31/23
	AMT DUE	1,847.19	AMT DUE	1,694.67	AMT DUE	1,694.67
13.00-2-16.1	42615 Ledge Rd			13.00-2-16.1		BILL460963
Wills Randy	240 Rural res		County Taxable			735.41
Wills Joyce	Lafargeville 224601	45,000	FD461 Orleans Fire Dist			84.75
PO Box 171	ACRES 62.90	100,600	HI461 Highway Item No 1			34.97
Lafargeville, NY 13656	EAST-0979939 NRTH-1561289		Installment Fee			25.65
	FULL MARKET VALUE	107,021				
TOTAL TAX ---						855.13**
	DATE #1	02/01/23	DATE #2	03/31/23	DATE #3	05/31/23
	AMT DUE	310.70	AMT DUE	285.04	AMT DUE	285.04
13.00-2-17.2	41464 NYS Rte 180			13.00-2-17.2		BILL460964
Hutchinson Richard D	210 1 Family Res		County Taxable			1,676.60
20502 St Lawrence Park Rd	Lafargeville 224601	26,000	FD461 Orleans Fire Dist			193.21
Alexandria Bay, NY 13607	ACRES 7.71	229,350	HI461 Highway Item No 1			79.72
	EAST-0976811 NRTH-1556174		Installment Fee			58.49
	DEED BOOK 1744 PG-188					
	FULL MARKET VALUE	243,989				
TOTAL TAX ---						1,949.53**
	DATE #1	02/01/23	DATE #2	03/31/23	DATE #3	05/31/23
	AMT DUE	708.34	AMT DUE	649.84	AMT DUE	649.84
13.00-2-17.31	Ledges Rd			13.00-2-17.31		BILL460965
Snyder Eugene	105 Vac farmland		County Taxable			406.81
Snyder Brenda J	Lafargeville 224601	55,650	FD461 Orleans Fire Dist			46.88
21078 Point Vivian Rd	ACRES 116.48	55,650	HI461 Highway Item No 1			19.34
Alexandria Bay, NY 13607	EAST-0978139 NRTH-1559604		Installment Fee			14.19
	DEED BOOK 956 PG-00306					
	FULL MARKET VALUE	59,202				
TOTAL TAX ---						473.03**
	DATE #1	02/01/23	DATE #2	03/31/23	DATE #3	05/31/23
	AMT DUE	171.88	AMT DUE	157.67	AMT DUE	157.67

STATE OF NEW YORK
 COUNTY - Jefferson
 TOWN - Orleans
 SWIS - 224600

2 0 2 3 T O W N T A X R O L L
 T A X A B L E SECTION OF THE ROLL - 1
 TAX MAP NUMBER SEQUENCE
 UNIFORM PERCENT OF VALUE IS 094.00

PAGE 243
 VALUATION DATE-JUL 01, 2021
 TAXABLE STATUS DATE-MAR 01, 2022

TAX MAP PARCEL NUMBER	PROPERTY LOCATION & CLASS	ASSESSMENT	EXEMPTION CODE	COUNTY	TOWN	TAX AMOUNT
CURRENT OWNERS NAME	SCHOOL DISTRICT	LAND	TAX DESCRIPTION			
CURRENT OWNERS ADDRESS	PARCEL SIZE/GRID COORD	TOTAL	SPECIAL DISTRICTS			
13.00-2-17.32	42157 Ledges Rd			13.00-2-17.32		BILL460966
DeMarcado Matthew D	240 Rural res		County Taxable			1,227.02
DeMarcado Natasha R	Lafargeville 224601	48,000	FD461 Orleans Fire Dist			141.40
42157 Ledges Rd	ACRES 15.00 BANK 810	167,850	HI461 Highway Item No 1			58.35
Alexandria Bay, NY 13607	EAST-0978090 NRTH-1558775		Installment Fee			42.80
	DEED BOOK 2017 PG-476					
	FULL MARKET VALUE	178,564				
TOTAL TAX ---						1,426.77**
	DATE #1	02/01/23	DATE #2	03/31/23	DATE #3	05/31/23
	AMT DUE	518.39	AMT DUE	475.59	AMT DUE	475.59
13.00-2-18.1	42140 Ledges Rd			13.00-2-18.1		BILL460967
Burrows Joseph B Jr	270 Mfg housing		AG DIST IN 41730			
Burrows Ginger L	Lafargeville 224601	51,800	County Taxable			493.44
41634 Ledges Rd	Town Line	67,500	FD461 Orleans Fire Dist			56.86
Alexandria Bay, NY 13607	ACRES 85.20		HI461 Highway Item No 1			23.46
	EAST-0979631 NRTH-1559471		Installment Fee			17.21
	DEED BOOK 1788 PG-71					
	FULL MARKET VALUE	71,809				
TOTAL TAX ---						573.76**
	DATE #1	02/01/23	DATE #2	03/31/23	DATE #3	05/31/23
	AMT DUE	208.47	AMT DUE	191.25	AMT DUE	191.25
13.00-2-18.2	42150 Ledges Rd			13.00-2-18.2		BILL460968
Burrows Joseph B Jr	270 Mfg housing		County Taxable			292.41
Burrows Ginger L	Lafargeville 224601	20,000	FD461 Orleans Fire Dist			33.70
41634 Ledges Rd	FRNT 160.00 DPTH 65.00	40,000	HI461 Highway Item No 1			13.90
Alexandria Bay, NY 13607	EAST-0978786 NRTH-1559061		Installment Fee			10.20
	DEED BOOK 2006 PG-6306					
	FULL MARKET VALUE	42,553				
TOTAL TAX ---						340.01**
	DATE #1	02/01/23	DATE #2	03/31/23	DATE #3	05/31/23
	AMT DUE	123.55	AMT DUE	113.33	AMT DUE	113.33
13.00-2-19.1	41728 Ledges Rd			13.00-2-19.1		BILL460969
Dunning Leanna A	210 1 Family Res		County Taxable			378.38
19321 Robinson Rd	Lafargeville 224601	20,000	School Relevy			502.95
Clayton, NY 13624	Town Line	51,760	FD461 Orleans Fire Dist			43.60
	FRNT 120.00 DPTH 152.00		HI461 Highway Item No 1			17.99
	EAST-0979692 NRTH-1557064		Installment Fee			28.29
	DEED BOOK 2006 PG-6306					
	FULL MARKET VALUE	55,064				
TOTAL TAX ---						942.92**
	DATE #1	02/01/23	DATE #2	03/31/23	DATE #3	05/31/23
	AMT DUE	342.61	AMT DUE	314.30	AMT DUE	314.30

STATE OF NEW YORK
 COUNTY - Jefferson
 TOWN - Orleans
 SWIS - 224600

2023 TOWN TAX ROLL
 TAXABLE SECTION OF THE ROLL - 1
 TAX MAP NUMBER SEQUENCE
 UNIFORM PERCENT OF VALUE IS 094.00

PAGE 244
 VALUATION DATE-JUL 01, 2021
 TAXABLE STATUS DATE-MAR 01, 2022

TAX MAP PARCEL NUMBER	PROPERTY LOCATION & CLASS	ASSESSMENT	EXEMPTION CODE	COUNTY	TOWN	TAX AMOUNT
CURRENT OWNERS NAME	SCHOOL DISTRICT	LAND	TAX DESCRIPTION			
CURRENT OWNERS ADDRESS	PARCEL SIZE/GRID COORD	TOTAL	SPECIAL DISTRICTS			
***** 13.00-2-19.2 *****						
13.00-2-19.2	Ledges Rd					BILL460970
Berger David	474 Billboard		County Taxable	51,400		375.75
43119 Seaway Ave	Lafargeville 224601	35,100	FD461 Orleans Fire Dist	51,400 TO		43.30
Alexandria Bay, NY 13607	ACRES 76.30	51,400	HI461 Highway Item No 1	51,400 TO		17.87
	EAST-0980070 NRTH-1557354		Installment Fee			13.11
	DEED BOOK 1603 PG-80					
	FULL MARKET VALUE	54,681				
TOTAL TAX ---						436.92**
	DATE #1	02/01/23	DATE #2	03/31/23	DATE #3	05/31/23
	AMT DUE	158.75	AMT DUE	145.64	AMT DUE	145.64
***** 13.00-2-20 *****						
41493/634	Ledges Rd					BILL460971
13.00-2-20	112 Dairy farm		AG DIST IN 41730	0	0	
Burrows Joseph B Jr	Lafargeville 224601	59,500	County Taxable	158,400		1,157.94
Burrows Ginger L	Town Line	158,400	FD461 Orleans Fire Dist	158,400 TO		133.44
41634 Ledges Rd	ACRES 81.20		HI461 Highway Item No 1	158,400 TO		55.06
Alexandria Bay, NY 13607	EAST-0980101 NRTH-1556362		Installment Fee			40.39
	DEED BOOK 1788 PG-71					
	FULL MARKET VALUE	168,511				
TOTAL TAX ---						1,346.44**
	DATE #1	02/01/23	DATE #2	03/31/23	DATE #3	05/31/23
	AMT DUE	489.21	AMT DUE	448.81	AMT DUE	448.81
***** 13.00-2-21.2 *****						
13.00-2-21.2	Ledges Rd					BILL460972
Burrows Joseph	105 Vac farmland		AG DIST IN 41730	0	0	
Burrows Ginger	Lafargeville 224601	13,000	County Taxable	13,000		95.03
41634 Ledges Rd	ACRES 22.60	13,000	FD461 Orleans Fire Dist	13,000 TO		10.95
Alexandria Bay, NY 13607	EAST-0980108 NRTH-1555497		HI461 Highway Item No 1	13,000 TO		4.52
	DEED BOOK 1788 PG-283		Installment Fee			3.32
	FULL MARKET VALUE	13,830				
TOTAL TAX ---						110.50**
	DATE #1	02/01/23	DATE #2	03/31/23	DATE #3	05/31/23
	AMT DUE	40.16	AMT DUE	36.83	AMT DUE	36.83

MAY BE SUBJECT TO PAYMENT
 UNDER AGDIST LAW TIL 2029

STATE OF NEW YORK
COUNTY - Jefferson
TOWN - Orleans
SWIS - 224600

2 0 2 3 T O W N T A X R O L L
T A X A B L E SECTION OF THE ROLL - 1
TAX MAP NUMBER SEQUENCE
UNIFORM PERCENT OF VALUE IS 094.00

PAGE 245
VALUATION DATE-JUL 01, 2021
TAXABLE STATUS DATE-MAR 01, 2022

TAX MAP PARCEL NUMBER	PROPERTY LOCATION & CLASS	ASSESSMENT	EXEMPTION CODE	COUNTY	TOWN	TAX AMOUNT
CURRENT OWNERS NAME	SCHOOL DISTRICT	LAND	TAX DESCRIPTION			
CURRENT OWNERS ADDRESS	PARCEL SIZE/GRID COORD	TOTAL	SPECIAL DISTRICTS			
***** 13.00-2-22 *****						
13.00-2-22	41031 NYS Rte 180					BILL460973
Ericzon Lisa E	112 Dairy farm		AG DIST CO 41720	15,318	15,318	
c/o Nancy L Schryver	Lafargeville 224601	77,700	County Taxable	190,682		1,393.93
41031 NYS Rte 180	11.2 Acres in LT463	206,000	FD461 Orleans Fire Dist	190,682	TO	160.64
Clayton, NY 13624	Lf Use Nancy L Schryver		15,318 EX			
	ACRES 97.80		HI461 Highway Item No 1	190,682	TO	66.28
	EAST-0979334 NRTH-1552633		15,318 EX			
MAY BE SUBJECT TO PAYMENT	DEED BOOK 2020 PG-16432		LT463 Omar Light Dist	190,682	TO	152.11
UNDER AGDIST LAW TIL 2026	FULL MARKET VALUE	219,149	15,318 EX			
			Installment Fee			53.19
			TOTAL TAX ---			1,772.96**
			DATE #1 02/01/23 DATE #2 03/31/23 DATE #3 05/31/23			
			AMT DUE 644.19 AMT DUE 590.98 AMT DUE 590.98			
***** 13.00-2-23 *****						
13.00-2-23	41317 NYS Rte 180					BILL460974
Siesfeld Gail B	312 Vac w/imprv		County Taxable	138,000		1,008.81
18081 Reeds Point Rd	Lafargeville 224601	20,000	FD461 Orleans Fire Dist	138,000	TO	116.26
PO Box 42	FRNT 330.00 DPTH 110.00	138,000	HI461 Highway Item No 1	138,000	TO	47.97
Fishers Landing, NY 13641	EAST-0978524 NRTH-1554470		Installment Fee			35.19
	DEED BOOK 2020 PG-8972					
	FULL MARKET VALUE	146,809				
			TOTAL TAX ---			1,173.04**
			DATE #1 02/01/23 DATE #2 03/31/23 DATE #3 05/31/23			
			AMT DUE 426.21 AMT DUE 391.01 AMT DUE 391.01			
***** 13.00-2-24.1 *****						
13.00-2-24.1	NYS Rte 180					BILL460975
Seybert Philip A	322 Rural vac>10		County Taxable	47,100		344.31
Seybert Lois M	Lafargeville 224601	47,100	FD461 Orleans Fire Dist	47,100	TO	39.68
41167 NYS Rte 180	ACRES 15.90	47,100	HI461 Highway Item No 1	47,100	TO	16.37
Clayton, NY 13624	EAST-0977974 NRTH-1554706		Installment Fee			12.01
	DEED BOOK 2006 PG-16874					
	FULL MARKET VALUE	50,106				
			TOTAL TAX ---			400.36**
			DATE #1 02/01/23 DATE #2 03/31/23 DATE #3 05/31/23			
			AMT DUE 145.47 AMT DUE 133.45 AMT DUE 133.45			
***** 13.00-2-24.2 *****						
13.00-2-24.2	41429 NYS Rte 180					BILL460976
Doolittle Richard	270 Mfg housing		County Taxable	66,400		485.40
41429 NYS Rte 180	Lafargeville 224601	21,000	FD461 Orleans Fire Dist	66,400	TO	55.94
Clayton, NY 13624	ACRES 2.04	66,400	HI461 Highway Item No 1	66,400	TO	23.08
	EAST-0978125 NRTH-1555261		Installment Fee			16.93
	DEED BOOK 1225 PG-15					
	FULL MARKET VALUE	70,638				
			TOTAL TAX ---			564.42**
			DATE #1 02/01/23 DATE #2 03/31/23 DATE #3 05/31/23			
			AMT DUE 205.07 AMT DUE 188.14 AMT DUE 188.14			

STATE OF NEW YORK
COUNTY - Jefferson
TOWN - Orleans
SWIS - 224600

2 0 2 3 T O W N T A X R O L L
T A X A B L E SECTION OF THE ROLL - 1
TAX MAP NUMBER SEQUENCE
UNIFORM PERCENT OF VALUE IS 094.00

PAGE 246
VALUATION DATE-JUL 01, 2021
TAXABLE STATUS DATE-MAR 01, 2022

TAX MAP PARCEL NUMBER	PROPERTY LOCATION & CLASS	ASSESSMENT	EXEMPTION CODE	COUNTY	TOWN	TAX AMOUNT
CURRENT OWNERS NAME	SCHOOL DISTRICT	LAND	TAX DESCRIPTION			
CURRENT OWNERS ADDRESS	PARCEL SIZE/GRID COORD	TOTAL	SPECIAL DISTRICTS			
***** 13.00-2-25 *****						
13.00-2-25	19590 Old NYS Rte 180					BILL460977
Eckert Dennis C	210 1 Family Res		County Taxable	22,500		164.48
22025 Honey Flats Rd	Lafargeville 224601	20,000	School Relevy			218.63
LaFargeville, NY 13656	FRNT 160.00 DPTH 75.00	22,500	FD461 Orleans Fire Dist	22,500 TO		18.95
	EAST-0977942 NRTH-1555587		HI461 Highway Item No 1	22,500 TO		7.82
	DEED BOOK 2015 PG-18372		Installment Fee			12.30
	FULL MARKET VALUE	23,936				
TOTAL TAX ---						409.88**
	DATE #1	02/01/23	DATE #2	03/31/23	DATE #3	05/31/23
	AMT DUE	148.94	AMT DUE	136.62	AMT DUE	136.62
***** 13.00-2-26.1 *****						
13.00-2-26.1	19472 Old NYS Rte 180					BILL460978
Toce Julia K	240 Rural res		County Taxable	150,000		1,096.53
Stowell Jason M	Lafargeville 224601	31,300	FD461 Orleans Fire Dist	150,000 TO		126.37
424 Paddock St	ACRES 20.05 BANK 750	150,000	HI461 Highway Item No 1	150,000 TO		52.14
Watertown, NY 13601	EAST-0977513 NRTH-1555754		Installment Fee			38.25
	DEED BOOK 2020 PG-10734					
	FULL MARKET VALUE	159,574				
TOTAL TAX ---						1,275.04**
	DATE #1	02/01/23	DATE #2	03/31/23	DATE #3	05/31/23
	AMT DUE	463.27	AMT DUE	425.01	AMT DUE	425.01
***** 13.00-2-26.2 *****						
13.00-2-26.2	19520 Old NYS Rte 180					BILL460979
Sanford Donna B	210 1 Family Res		VET COM C 41132	18,800	0	
Sanford (deceased) Marcus W	Lafargeville 224601	16,500	VET COM T 41133	0	18,800	
19520 Old NYS Rte 180	FRNT 151.00 DPTH 120.00	82,000	County Taxable	63,200		462.01
Clayton, NY 13624	EAST-0977573 NRTH-1555588		FD461 Orleans Fire Dist	82,000 TO		69.08
	FULL MARKET VALUE	87,234	HI461 Highway Item No 1	82,000 TO		28.50
			Installment Fee			16.79
TOTAL TAX ---						559.59**
	DATE #1	02/01/23	DATE #2	03/31/23	DATE #3	05/31/23
	AMT DUE	203.32	AMT DUE	186.53	AMT DUE	186.53
***** 13.00-2-27.1 *****						
13.00-2-27.1	41481 NYS Rte 180					BILL460980
Wallo Paul D	210 1 Family Res		County Taxable	137,000		1,001.50
Wallo Margaret A	Thousand Island 223201	21,600	FD461 Orleans Fire Dist	137,000 TO		115.41
41481 NYS Rte 180	ACRES 2.61	137,000	HI461 Highway Item No 1	137,000 TO		47.62
Clayton, NY 13624	EAST-0976336 NRTH-1555782		Installment Fee			34.94
	DEED BOOK 2010 PG-9665					
	FULL MARKET VALUE	145,745				
TOTAL TAX ---						1,164.53**
	DATE #1	02/01/23	DATE #2	03/31/23	DATE #3	05/31/23
	AMT DUE	423.13	AMT DUE	388.17	AMT DUE	388.17

STATE OF NEW YORK
COUNTY - Jefferson
TOWN - Orleans
SWIS - 224600

2 0 2 3 T O W N T A X R O L L
T A X A B L E SECTION OF THE ROLL - 1
TAX MAP NUMBER SEQUENCE
UNIFORM PERCENT OF VALUE IS 094.00

PAGE 247
VALUATION DATE-JUL 01, 2021
TAXABLE STATUS DATE-MAR 01, 2022

TAX MAP PARCEL NUMBER	PROPERTY LOCATION & CLASS	ASSESSMENT	EXEMPTION CODE	COUNTY	TOWN	TAX AMOUNT
CURRENT OWNERS NAME	SCHOOL DISTRICT	LAND	TAX DESCRIPTION	TAXABLE VALUE		
CURRENT OWNERS ADDRESS	PARCEL SIZE/GRID COORD	TOTAL	SPECIAL DISTRICTS			
***** 13.00-2-27.2 *****						
13.00-2-27.2	NYS Rte 180					BILL460981
Dorr Matthew R	314 Rural vac<10		County Taxable	9,400		68.72
Dorr Shawn L	Thousand Island 223201	9,400	FD461 Orleans Fire Dist	9,400 TO		7.92
41494 Clear Lake Rd	ACRES 1.00	9,400	HI461 Highway Item No 1	9,400 TO		3.27
Theresa, NY 13691	EAST-0977070 NRTH-1555818		Installment Fee			2.40
	DEED BOOK 2017 PG-10427					
	FULL MARKET VALUE	10,000				
TOTAL TAX ---						79.91**
	DATE #1	02/01/23	DATE #2	03/31/23	DATE #3	05/31/23
	AMT DUE	29.05	AMT DUE	26.63	AMT DUE	26.63
***** 13.00-2-27.3 *****						
13.00-2-27.3	19350 Old NYS Rte 180					BILL460982
Rose Kevin M	210 1 Family Res		County Taxable	203,600		1,488.36
Rose Rebecca A	Thousand Island 223201	25,800	FD461 Orleans Fire Dist	203,600 TO		171.52
41481 NYS Rte 180	ACRES 7.39 BANK 550	203,600	HI461 Highway Item No 1	203,600 TO		70.77
Clayton, NY 13624	EAST-0976781 NRTH-1555584		Installment Fee			51.92
	DEED BOOK 2005 PG-6876					
	FULL MARKET VALUE	216,596				
TOTAL TAX ---						1,730.65**
	DATE #1	02/01/23	DATE #2	03/31/23	DATE #3	05/31/23
	AMT DUE	628.81	AMT DUE	576.88	AMT DUE	576.88
***** 13.00-2-28 *****						
13.00-2-28	NYS Rte 180					BILL460983
Wallo Paul D	314 Rural vac<10		County Taxable	1,400		10.23
Wallo Margaret A	Thousand Island 223201	1,400	FD461 Orleans Fire Dist	1,400 TO		1.18
41481 NYS Rte 180	ACRES 1.43	1,400	HI461 Highway Item No 1	1,400 TO		.49
Clayton, NY 13624	EAST-0976041 NRTH-1555890					
	DEED BOOK 2010 PG-9665					
	FULL MARKET VALUE	1,489				
TOTAL TAX ---						11.90**
	DATE #1	02/01/23				
	AMT DUE					11.90
***** 13.00-2-29 *****						
13.00-2-29	41571 NYS Rte 180					BILL460984
Kriwox Dennis	210 1 Family Res		County Taxable	94,700		692.28
Kriwox Trisha	Thousand Island 223201	21,600	FD461 Orleans Fire Dist	94,700 TO		79.78
41571 NYS Rte 180	ACRES 5.10 BANK 810	94,700	HI461 Highway Item No 1	94,700 TO		32.92
Clayton, NY 13624	EAST-0975567 NRTH-1556088		Installment Fee			24.15
	DEED BOOK 2021 PG-2296					
	FULL MARKET VALUE	100,745				
TOTAL TAX ---						804.98**
	DATE #1	02/01/23	DATE #2	03/31/23	DATE #3	05/31/23
	AMT DUE	292.49	AMT DUE	268.32	AMT DUE	268.32

STATE OF NEW YORK
COUNTY - Jefferson
TOWN - Orleans
SWIS - 224600

2 0 2 3 T O W N T A X R O L L
T A X A B L E SECTION OF THE ROLL - 1
TAX MAP NUMBER SEQUENCE
UNIFORM PERCENT OF VALUE IS 094.00

PAGE 248
VALUATION DATE-JUL 01, 2021
TAXABLE STATUS DATE-MAR 01, 2022

TAX MAP PARCEL NUMBER	PROPERTY LOCATION & CLASS	ASSESSMENT	EXEMPTION CODE	COUNTY	TOWN	TAX AMOUNT
CURRENT OWNERS NAME	SCHOOL DISTRICT	LAND	TAX DESCRIPTION			
CURRENT OWNERS ADDRESS	PARCEL SIZE/GRID COORD	TOTAL	SPECIAL DISTRICTS			
***** 13.00-2-30 *****						
41596	NYS Rte 180					BILL460985
13.00-2-30	240 Rural res		County Taxable	142,900		1,044.63
Weisberg Theodore	Thousand Island 223201	32,300	FD461 Orleans Fire Dist	142,900 TO		120.38
Criswell Ann	ACRES 18.30	142,900	HI461 Highway Item No 1	142,900 TO		49.67
PO Box 256	EAST-0975667 NRTH-1556661		Installment Fee			36.44
Alexandria Bay, NY 13607	DEED BOOK 985 PG-00318					
	FULL MARKET VALUE	152,021				
TOTAL TAX ---						1,214.68**
	DATE #1	02/01/23	DATE #2	03/31/23	DATE #3	05/31/23
	AMT DUE	441.34	AMT DUE	404.89	AMT DUE	404.89
***** 13.00-2-32.1 *****						
	Robinson Rd					BILL460986
13.00-2-32.1	105 Vac farmland		County Taxable	126,400		924.01
Garnsey Harold L	Lafargeville 224601	99,400	FD461 Orleans Fire Dist	126,400 TO		106.48
Garnsey Christine A	ACRES 154.46	126,400	HI461 Highway Item No 1	126,400 TO		43.94
18600 Robinson Rd	EAST-0975594 NRTH-1553737		Installment Fee			32.23
Clayton, NY 13624	DEED BOOK 2018 PG-5206					
	FULL MARKET VALUE	134,468				
TOTAL TAX ---						1,074.43**
	DATE #1	02/01/23	DATE #2	03/31/23	DATE #3	05/31/23
	AMT DUE	390.38	AMT DUE	358.14	AMT DUE	358.14
***** 13.00-2-32.21 *****						
	Robinson Rd					BILL460987
13.00-2-32.21	120 Field crops		County Taxable	106,700		780.00
Wilde Leigh Carl	Lafargeville 224601	92,600	FD461 Orleans Fire Dist	106,700 TO		89.89
Wilde Angela Kay	ACRES 143.79	106,700	HI461 Highway Item No 1	106,700 TO		37.09
19423 Robinson Rd	EAST-0974405 NRTH-1549766		Installment Fee			27.21
PO Box 45	DEED BOOK 2022 PG-14502					
Clayton, NY 13624	FULL MARKET VALUE	113,511				
TOTAL TAX ---						906.98**
	DATE #1	02/01/23	DATE #2	03/31/23	DATE #3	05/31/23
	AMT DUE	329.55	AMT DUE	302.32	AMT DUE	302.32
***** 13.00-2-32.22 *****						
	18988 Robinson Rd					BILL460988
13.00-2-32.22	270 Mfg housing		County Taxable	53,000		387.44
Wells Michael Ross	Lafargeville 224601	20,000	School Relevy			223.60
Wells Peggy Sue	FRNT 155.00 DPTH 135.00	53,000	FD461 Orleans Fire Dist	53,000 TO		44.65
18988 Robinson Rd	EAST-0974930 NRTH-1551423		HI461 Highway Item No 1	53,000 TO		18.42
Clayton, NY 13624	DEED BOOK 2012 PG-7794		Installment Fee			20.22
	FULL MARKET VALUE	56,383				
TOTAL TAX ---						674.11**
	DATE #1	02/01/23	DATE #2	03/31/23	DATE #3	05/31/23
	AMT DUE	244.93	AMT DUE	224.70	AMT DUE	224.70

STATE OF NEW YORK
COUNTY - Jefferson
TOWN - Orleans
SWIS - 224600

2 0 2 3 T O W N T A X R O L L
T A X A B L E SECTION OF THE ROLL - 1
TAX MAP NUMBER SEQUENCE
UNIFORM PERCENT OF VALUE IS 094.00

PAGE 249
VALUATION DATE-JUL 01, 2021
TAXABLE STATUS DATE-MAR 01, 2022

TAX MAP PARCEL NUMBER	PROPERTY LOCATION & CLASS	ASSESSMENT	EXEMPTION CODE	COUNTY	TOWN	TAX AMOUNT
CURRENT OWNERS NAME	SCHOOL DISTRICT	LAND	TAX DESCRIPTION			
CURRENT OWNERS ADDRESS	PARCEL SIZE/GRID COORD	TOTAL	SPECIAL DISTRICTS			
***** 13.00-2-32.231 *****						
13.00-2-32.231	19090 Robinson Rd					BILL460989
Taylor Thomas N	210 1 Family Res		County Taxable	49,260		360.10
Taylor Donna K	Lafargeville 224601	20,000	FD461 Orleans Fire Dist	49,260 TO		41.50
c/o Jackie Sanford	FRNT 139.00 DPTH 95.00	49,260	HI461 Highway Item No 1	49,260 TO		17.12
19090 Robinson Rd	EAST-0975330 NRTH-1551200		Installment Fee			12.56
Clayton, NY 13624	DEED BOOK 1607 PG-211					
	FULL MARKET VALUE	52,404				
TOTAL TAX --- 418.72**						
	DATE #1	02/01/23	DATE #2	03/31/23	DATE #3	05/31/23
	AMT DUE	152.14	AMT DUE	139.57	AMT DUE	139.57
***** 13.00-2-32.232 *****						
13.00-2-32.232	19110 Robinson Rd					BILL460990
Wilde Leigh Carl	210 1 Family Res		County Taxable	35,000		255.86
Wilde Angela Kay	Lafargeville 224601	20,000	FD461 Orleans Fire Dist	35,000 TO		29.49
19423 Robinson Rd	ACRES 1.00	35,000	HI461 Highway Item No 1	35,000 TO		12.17
PO Box 45	EAST-0975435 NRTH-1551100		Installment Fee			8.93
Clayton, NY 13624	DEED BOOK 2022 PG-14502					
	FULL MARKET VALUE	37,234				
PRIOR OWNER ON 3/01/2022						
Morrow Troy D						
TOTAL TAX --- 297.52**						
	DATE #1	02/01/23	DATE #2	03/31/23	DATE #3	05/31/23
	AMT DUE	108.11	AMT DUE	99.17	AMT DUE	99.17
***** 13.00-2-32.3 *****						
13.00-2-32.3	19113 Robinson Rd					BILL460991
Sanford Bruce E	210 1 Family Res		VET COM C 41132	18,375	0	
Sanford Jackie F	Lafargeville 224601	18,300	VET COM T 41133	0	18,375	
PO Box 4	FRNT 163.00 DPTH 163.00	73,500	County Taxable	55,125		402.98
Lafargeville, NY 13656	EAST-0975652 NRTH-1551259		FD461 Orleans Fire Dist	73,500 TO		61.92
	FULL MARKET VALUE	78,191	HI461 Highway Item No 1	73,500 TO		25.55
			Installment Fee			14.71
TOTAL TAX --- 490.45**						
	DATE #1	02/01/23	DATE #2	03/31/23	DATE #3	05/31/23
	AMT DUE	178.20	AMT DUE	163.48	AMT DUE	163.48

STATE OF NEW YORK
COUNTY - Jefferson
TOWN - Orleans
SWIS - 224600

2 0 2 3 T O W N T A X R O L L
T A X A B L E SECTION OF THE ROLL - 1
TAX MAP NUMBER SEQUENCE
UNIFORM PERCENT OF VALUE IS 094.00

PAGE 250
VALUATION DATE-JUL 01, 2021
TAXABLE STATUS DATE-MAR 01, 2022

TAX MAP PARCEL NUMBER	PROPERTY LOCATION & CLASS	ASSESSMENT	EXEMPTION CODE	COUNTY	TOWN	TAX AMOUNT
CURRENT OWNERS NAME	SCHOOL DISTRICT	LAND	TAX DESCRIPTION			
CURRENT OWNERS ADDRESS	PARCEL SIZE/GRID COORD	TOTAL	SPECIAL DISTRICTS			
***** 13.00-2-33.1 *****						
13.00-2-33.1	40656/673 NYS Rte 180					BILL460992
Baltz Michael D	112 Dairy farm		AG DIST CO 41720	19,498	19,498	
Baltz Valery	Lafargeville 224601	148,500	AGSTORTANK 42100	6,500	6,500	
40656 NYS Rte 180	ACRES 237.10	325,900	County Taxable	299,902		2,192.35
Clayton, NY 13624	EAST-0979785 NRTH-1550982		FD461 Orleans Fire Dist	299,902	TO	252.65
	DEED BOOK 1889 PG-207		25,998 EX			
	FULL MARKET VALUE	346,702	HI461 Highway Item No 1	299,902	TO	104.25
			25,998 EX			
			Installment Fee			76.48
			TOTAL TAX ---			2,549.25**
			DATE #1 02/01/23	DATE #2 03/31/23	DATE #3 05/31/23	
			AMT DUE 926.23	AMT DUE 849.75	AMT DUE 849.75	
***** 13.00-2-33.2 *****						
13.00-2-33.2	40630 NYS Rte 180					BILL460993
Baltz Andrew David	210 1 Family Res		County Taxable	95,000		694.47
40630 NYS Rte 180	Lafargeville 224601	20,000	FD461 Orleans Fire Dist	95,000	TO	80.03
Clayton, NY 13624	FRNT 193.00 DPTH 161.00	95,000	HI461 Highway Item No 1	95,000	TO	33.02
	EAST-0979022 NRTH-1551131		Installment Fee			24.23
	DEED BOOK 2020 PG-4678					
	FULL MARKET VALUE	101,064				
			TOTAL TAX ---			807.52**
			DATE #1 02/01/23	DATE #2 03/31/23	DATE #3 05/31/23	
			AMT DUE 293.41	AMT DUE 269.17	AMT DUE 269.17	
***** 13.00-2-33.31 *****						
13.00-2-33.31	19317 Robinson Rd					BILL460994
Baltz Mark K	484 1 use sm bld		County Taxable	35,900		262.44
19321 Robinson Rd	Lafargeville 224601	16,800	FD461 Orleans Fire Dist	35,900	TO	30.24
Clayton, NY 13624	ACRES 3.70	35,900	HI461 Highway Item No 1	35,900	TO	12.48
	EAST-0976587 NRTH-1551208		Installment Fee			9.15
	FULL MARKET VALUE	38,191				
			TOTAL TAX ---			305.16**
			DATE #1 02/01/23	DATE #2 03/31/23	DATE #3 05/31/23	
			AMT DUE 110.87	AMT DUE 101.72	AMT DUE 101.72	
***** 13.00-2-33.32 *****						
13.00-2-33.32	19321 Robinson Rd					BILL460995
Baltz Mark K	210 1 Family Res		County Taxable	135,500		990.54
Baltz Diane E	Lafargeville 224601	22,300	FD461 Orleans Fire Dist	135,500	TO	114.15
19321 Robinson Rd	ACRES 1.41	135,500	HI461 Highway Item No 1	135,500	TO	47.10
Clayton, NY 13624	EAST-0976828 NRTH-1551110		Installment Fee			34.55
	FULL MARKET VALUE	144,149				
			TOTAL TAX ---			1,151.79**
			DATE #1 02/01/23	DATE #2 03/31/23	DATE #3 05/31/23	
			AMT DUE 418.48	AMT DUE 383.93	AMT DUE 383.93	

STATE OF NEW YORK
COUNTY - Jefferson
TOWN - Orleans
SWIS - 224600

2023 TOWN TAX ROLL
TAXABLE SECTION OF THE ROLL - 1
TAX MAP NUMBER SEQUENCE
UNIFORM PERCENT OF VALUE IS 094.00

PAGE 251
VALUATION DATE-JUL 01, 2021
TAXABLE STATUS DATE-MAR 01, 2022

TAX MAP PARCEL NUMBER	PROPERTY LOCATION & CLASS	ASSESSMENT	EXEMPTION CODE	COUNTY	TOWN	TAX AMOUNT
CURRENT OWNERS NAME	SCHOOL DISTRICT	LAND	TAX DESCRIPTION			
CURRENT OWNERS ADDRESS	PARCEL SIZE/GRID COORD	TOTAL	SPECIAL DISTRICTS			
***** 13.00-2-33.33 *****						
13.00-2-33.33	19369 Robinson Rd					BILL460996
Baltz Mark K	311 Res vac land		County Taxable	12,200		89.18
19321 Robinson Rd	Lafargeville 224601	12,200	FD461 Orleans Fire Dist	12,200 TO		10.28
Clayton, NY 13624	ACRES 2.20	12,200	HI461 Highway Item No 1	12,200 TO		4.24
	EAST-0977026 NRTH-1551028		Installment Fee			3.11
	FULL MARKET VALUE	12,979				
			TOTAL TAX ---			103.70**
			DATE #1 02/01/23	DATE #2 03/31/23	DATE #3 05/31/23	
			AMT DUE 37.69	AMT DUE 34.56	AMT DUE 34.56	
***** 13.00-2-34 *****						
13.00-2-34	Robinson Rd					BILL460997
Hooson Michael	312 Vac w/imprv		County Taxable	32,500		237.58
19237 Robinson Rd	Lafargeville 224601	20,000	FD461 Orleans Fire Dist	32,500 TO		27.38
Clayton, NY 13624	FRNT 151.00 DPTH 200.00	32,500	HI461 Highway Item No 1	32,500 TO		11.30
	EAST-0976204 NRTH-1551171		Installment Fee			8.29
	DEED BOOK 2020 PG-5740					
	FULL MARKET VALUE	34,574				
			TOTAL TAX ---			276.26**
			DATE #1 02/01/23	DATE #2 03/31/23	DATE #3 05/31/23	
			AMT DUE 100.39	AMT DUE 92.08	AMT DUE 92.08	
***** 13.00-2-35 *****						
13.00-2-35	19237 Robinson Rd					BILL460998
Hooson Michael	210 1 Family Res		County Taxable	130,000		950.33
15046 Lovers Ln	Lafargeville 224601	20,000	FD461 Orleans Fire Dist	130,000 TO		109.52
Clayton, NY 13624	FRNT 131.00 DPTH 198.00	130,000	HI461 Highway Item No 1	130,000 TO		45.19
	BANK 550		Installment Fee			33.15
	EAST-0976328 NRTH-1551140					
	DEED BOOK 2017 PG-14715					
	FULL MARKET VALUE	138,298				
			TOTAL TAX ---			1,105.04**
			DATE #1 02/01/23	DATE #2 03/31/23	DATE #3 05/31/23	
			AMT DUE 401.51	AMT DUE 368.34	AMT DUE 368.34	
***** 13.00-2-36 *****						
13.00-2-36	19423 Robinson Rd					BILL460999
KWL Inc	312 Vac w/imprv		County Taxable	65,000		475.17
c/o Leslie C Wilde	Lafargeville 224601	21,100	FD461 Orleans Fire Dist	65,000 TO		54.76
16 Euclid Dr	ACRES 1.57	65,000	HI461 Highway Item No 1	65,000 TO		22.59
Macedon, NY 14502	EAST-0977297 NRTH-1550858		Installment Fee			16.58
	DEED BOOK 2018 PG-18417					
	FULL MARKET VALUE	69,149				
			TOTAL TAX ---			552.52**
			DATE #1 02/01/23	DATE #2 03/31/23	DATE #3 05/31/23	
			AMT DUE 200.76	AMT DUE 184.17	AMT DUE 184.17	

STATE OF NEW YORK
COUNTY - Jefferson
TOWN - Orleans
SWIS - 224600

2 0 2 3 T O W N T A X R O L L
T A X A B L E SECTION OF THE ROLL - 1
TAX MAP NUMBER SEQUENCE
UNIFORM PERCENT OF VALUE IS 094.00

PAGE 252
VALUATION DATE-JUL 01, 2021
TAXABLE STATUS DATE-MAR 01, 2022

TAX MAP PARCEL NUMBER	PROPERTY LOCATION & CLASS	ASSESSMENT	EXEMPTION CODE	COUNTY	TOWN	TAX AMOUNT
CURRENT OWNERS NAME	SCHOOL DISTRICT	LAND	TAX DESCRIPTION			
CURRENT OWNERS ADDRESS	PARCEL SIZE/GRID COORD	TOTAL	SPECIAL DISTRICTS			
***** 13.00-2-37 *****						
40501	NYS Rte 180					BILL461000
13.00-2-37	210 1 Family Res		County Taxable	93,700		684.97
Hayward Kenneth J	Lafargeville 224601	20,600	School Relevy			619.07
Hayward Nancy R	ACRES 1.30	93,700	FD461 Orleans Fire Dist	93,700	TO	78.94
3895 Lake Rd	EAST-0978734 NRTH-1550541		HI461 Highway Item No 1	93,700	TO	32.57
Brockport, NY 14420	DEED BOOK 2009 PG-18518		Installment Fee			42.47
	FULL MARKET VALUE	99,681				
TOTAL TAX ---						1,415.55**
	DATE #1	02/01/23	DATE #2	03/31/23	DATE #3	05/31/23
	AMT DUE	514.32	AMT DUE	471.85	AMT DUE	471.85
***** 13.00-2-38 *****						
40581	NYS Rte 180					BILL461001
13.00-2-38	270 Mfg housing		County Taxable	39,800		290.95
Baltz Michael D	Lafargeville 224601	20,000	FD461 Orleans Fire Dist	39,800	TO	33.53
Baltz Valery	FRNT 244.00 DPTH 88.00	39,800	HI461 Highway Item No 1	39,800	TO	13.83
40656 NYS Rte 180	EAST-0978799 NRTH-1550887		Installment Fee			10.15
Clayton, NY 13624	DEED BOOK 2020 PG-4679					
	FULL MARKET VALUE	42,340				
TOTAL TAX ---						338.31**
	DATE #1	02/01/23	DATE #2	03/31/23	DATE #3	05/31/23
	AMT DUE	122.92	AMT DUE	112.77	AMT DUE	112.77
***** 13.00-2-39 *****						
40498	NYS Rte 180					BILL461002
13.00-2-39	312 Vac w/imprv		County Taxable	48,500		354.55
Cooper Ronald	Lafargeville 224601	29,800	FD461 Orleans Fire Dist	48,500	TO	40.86
Mack Arthur	Town Line	48,500	HI461 Highway Item No 1	48,500	TO	16.86
PO Box 323	ACRES 48.50		Installment Fee			12.37
Clayton, NY 13624	EAST-0980175 NRTH-1550121					
	DEED BOOK 2022 PG-4969					
PRIOR OWNER ON 3/01/2022	FULL MARKET VALUE	51,596				
Morrow Farm LLC						
TOTAL TAX ---						412.27**
	DATE #1	02/01/23	DATE #2	03/31/23	DATE #3	05/31/23
	AMT DUE	149.80	AMT DUE	137.42	AMT DUE	137.42
***** 13.00-2-40 *****						
	E of NYS Rte 180					BILL461003
13.00-2-40	314 Rural vac<10		County Taxable	200		1.46
Burrows Joseph Jr	Lafargeville 224601	200	FD461 Orleans Fire Dist	200	TO	.17
Burrows Ginger	Town Line	200	HI461 Highway Item No 1	200	TO	.07
41634 Ledges Rd	FRNT 310.00 DPTH 75.00					
Alexandria Bay, NY 13607	EAST-0981029 NRTH-1550571					
	DEED BOOK 1787 PG-287					
	FULL MARKET VALUE	213				
TOTAL TAX ---						1.70**
	DATE #1	02/01/23				
	AMT DUE					1.70

STATE OF NEW YORK
COUNTY - Jefferson
TOWN - Orleans
SWIS - 224600

2 0 2 3 T O W N T A X R O L L
T A X A B L E SECTION OF THE ROLL - 1
TAX MAP NUMBER SEQUENCE
UNIFORM PERCENT OF VALUE IS 094.00

PAGE 253
VALUATION DATE-JUL 01, 2021
TAXABLE STATUS DATE-MAR 01, 2022

TAX MAP PARCEL NUMBER	PROPERTY LOCATION & CLASS	ASSESSMENT	EXEMPTION CODE	COUNTY	TOWN	TAX AMOUNT
CURRENT OWNERS NAME	SCHOOL DISTRICT	LAND	TAX DESCRIPTION			
CURRENT OWNERS ADDRESS	PARCEL SIZE/GRID COORD	TOTAL	SPECIAL DISTRICTS			
***** 13.00-2-41 *****						
40227	NYS Rte 180					BILL461004
13.00-2-41	240 Rural res		County Taxable	159,220		1,163.93
Prestigiacomio Elaine	Lafargeville 224601	41,320	FD461 Orleans Fire Dist	159,220 TO		134.13
40227 Nys Rte 180	ACRES 43.90	159,220	HI461 Highway Item No 1	159,220 TO		55.35
Clayton, NY 13624	EAST-0977033 NRTH-1548733		Installment Fee			40.60
	FULL MARKET VALUE	169,383				
TOTAL TAX ---						1,353.41**
	DATE #1	02/01/23	DATE #2	03/31/23	DATE #3	05/31/23
	AMT DUE	491.75	AMT DUE	451.13	AMT DUE	451.13
***** 13.00-2-43 *****						
40445	NYS Rte 180					BILL461005
13.00-2-43	210 1 Family Res		County Taxable	47,900		350.16
Loveland William	Lafargeville 224601	21,000	School Relevy			465.44
40445 NYS Rte 180	ACRES 2.63	47,900	FD461 Orleans Fire Dist	47,900 TO		40.35
Clayton, NY 13624	EAST-0978536 NRTH-1550181		HI461 Highway Item No 1	47,900 TO		16.65
	DEED BOOK 2004 PG-12614		Installment Fee			26.18
	FULL MARKET VALUE	50,957				
TOTAL TAX ---						872.60**
	DATE #1	02/01/23	DATE #2	03/31/23	DATE #3	05/31/23
	AMT DUE	317.06	AMT DUE	290.86	AMT DUE	290.86
***** 13.00-2-44 *****						
19468	Robinson Rd					BILL461006
13.00-2-44	210 1 Family Res		County Taxable	98,500		720.06
Olmstead David A	Lafargeville 224601	22,000	FD461 Orleans Fire Dist	98,500 TO		82.98
Olmstead Diane	ACRES 2.00	98,500	HI461 Highway Item No 1	98,500 TO		34.24
19468 Robinson Rd	EAST-0977465 NRTH-1550350		Installment Fee			25.12
Clayton, NY 13624	FULL MARKET VALUE	104,787				
TOTAL TAX ---						837.28**
	DATE #1	02/01/23	DATE #2	03/31/23	DATE #3	05/31/23
	AMT DUE	304.22	AMT DUE	279.09	AMT DUE	279.09
***** 13.00-2-45.1 *****						
19394	Robinson Rd					BILL461007
13.00-2-45.1	241 Rural res&ag		County Taxable	185,800		1,358.24
Hurteau Linda L	Lafargeville 224601	68,000	FD461 Orleans Fire Dist	185,800 TO		156.53
40924 NYS Rte 12	ACRES 76.50 BANK 550	185,800	HI461 Highway Item No 1	185,800 TO		64.59
Clayton, NY 13624	EAST-0976341 NRTH-1549826		Installment Fee			47.38
	DEED BOOK 2019 PG-4904					
	FULL MARKET VALUE	197,660				
TOTAL TAX ---						1,579.36**
	DATE #1	02/01/23	DATE #2	03/31/23	DATE #3	05/31/23
	AMT DUE	573.84	AMT DUE	526.45	AMT DUE	526.45

STATE OF NEW YORK
COUNTY - Jefferson
TOWN - Orleans
SWIS - 224600

2 0 2 3 T O W N T A X R O L L
T A X A B L E SECTION OF THE ROLL - 1
TAX MAP NUMBER SEQUENCE
UNIFORM PERCENT OF VALUE IS 094.00

PAGE 254
VALUATION DATE-JUL 01, 2021
TAXABLE STATUS DATE-MAR 01, 2022

TAX MAP PARCEL NUMBER	PROPERTY LOCATION & CLASS	ASSESSMENT	EXEMPTION CODE	COUNTY	TOWN	TAX AMOUNT
***** 13.00-2-45.2 *****						
13.00-2-45.2	19282 Robinson Rd					BILL461008
Wells Sara	270 Mfg housing		County Taxable	43,600		318.73
19282 Robinson Rd	Lafargeville 224601	20,000	FD461 Orleans Fire Dist	43,600	TO	36.73
Clayton, NY 13624	FRNT 190.00 DPTH 173.00	43,600	HI461 Highway Item No 1	43,600	TO	15.16
	EAST-0976521 NRTH-1550838		Installment Fee			11.12
	DEED BOOK 2021 PG-10342					
	FULL MARKET VALUE	46,383				
TOTAL TAX ---						370.62**
	DATE #1	02/01/23	DATE #2	03/31/23	DATE #3	05/31/23
	AMT DUE	134.66	AMT DUE	123.54	AMT DUE	123.54
***** 13.00-2-45.3 *****						
13.00-2-45.3	19268 Robinson Rd					BILL461009
Wells Ross S Jr	210 1 Family Res		VET WAR CT 41121	11,280	11,280	
Wells Gertrude K	Lafargeville 224601	22,600	County Taxable	146,720		1,072.56
19268 Robinson Rd	FRNT 190.00 DPTH 174.00	158,000	FD461 Orleans Fire Dist	158,000	TO	133.11
Clayton, NY 13624	EAST-0976338 NRTH-1550892		HI461 Highway Item No 1	158,000	TO	54.92
	FULL MARKET VALUE	168,085	Installment Fee			37.82
TOTAL TAX ---						1,260.59**
	DATE #1	02/01/23	DATE #2	03/31/23	DATE #3	05/31/23
	AMT DUE	458.03	AMT DUE	420.19	AMT DUE	420.19
***** 13.00-2-45.4 *****						
13.00-2-45.4	19340 Robinson Rd					BILL461010
Falba Pimchanok	210 1 Family Res		County Taxable	127,800		934.25
Falba Christopher	Lafargeville 224601	20,000	FD461 Orleans Fire Dist	127,800	TO	107.66
19340 Robinson Rd	FRNT 200.00 DPTH 175.00	127,800	HI461 Highway Item No 1	127,800	TO	44.42
Clayton, NY 13624	EAST-0976850 NRTH-1550750		Installment Fee			32.59
	DEED BOOK 2019 PG-5439					
	FULL MARKET VALUE	135,957				
TOTAL TAX ---						1,086.33**
	DATE #1	02/01/23	DATE #2	03/31/23	DATE #3	05/31/23
	AMT DUE	394.70	AMT DUE	362.11	AMT DUE	362.11
***** 13.00-2-45.5 *****						
13.00-2-45.5	19428 Robinson Rd					BILL461011
Angus Christy Ruth Wells	270 Mfg housing		County Taxable	48,000		350.89
19428 Robinson Rd	Lafargeville 224601	20,000	FD461 Orleans Fire Dist	48,000	TO	40.44
Clayton, NY 13624	FRNT 222.00 DPTH 164.00	48,000	HI461 Highway Item No 1	48,000	TO	16.69
	EAST-0977310 NRTH-1550600		Installment Fee			12.24
	DEED BOOK 2012 PG-7793					
	FULL MARKET VALUE	51,064				
TOTAL TAX ---						408.02**
	DATE #1	02/01/23	DATE #2	03/31/23	DATE #3	05/31/23
	AMT DUE	148.26	AMT DUE	136.00	AMT DUE	136.00

STATE OF NEW YORK
COUNTY - Jefferson
TOWN - Orleans
SWIS - 224600

2 0 2 3 T O W N T A X R O L L
T A X A B L E SECTION OF THE ROLL - 1
TAX MAP NUMBER SEQUENCE
UNIFORM PERCENT OF VALUE IS 094.00

PAGE 255
VALUATION DATE-JUL 01, 2021
TAXABLE STATUS DATE-MAR 01, 2022

TAX MAP PARCEL NUMBER	PROPERTY LOCATION & CLASS	ASSESSMENT	EXEMPTION CODE	COUNTY	TOWN	TAX AMOUNT
CURRENT OWNERS NAME	SCHOOL DISTRICT	LAND	TAX DESCRIPTION			
CURRENT OWNERS ADDRESS	PARCEL SIZE/GRID COORD	TOTAL	SPECIAL DISTRICTS			
***** 13.00-2-46 *****						
13.00-2-46	19228 Robinson Rd					BILL461012
Lalonde Michael K Jr	210 1 Family Res		County Taxable	130,000		950.33
Ainsworth Shannyn L	Lafargeville 224601	23,100	FD461 Orleans Fire Dist	130,000 TO		109.52
19228 Robinson Rd	FRNT 213.00 DPTH 160.00	130,000	HI461 Highway Item No 1	130,000 TO		45.19
Clayton, NY 13624	BANK 550		Installment Fee			33.15
	EAST-0976129 NRTH-1550950					
	DEED BOOK 2004 PG-5991					
	FULL MARKET VALUE	138,298				
TOTAL TAX ---						1,105.04**
	DATE #1	02/01/23	DATE #2	03/31/23	DATE #3	05/31/23
	AMT DUE	401.51	AMT DUE	368.34	AMT DUE	368.34
***** 13.00-2-47.1 *****						
13.00-2-47.1	18600 Robinson Rd					BILL461013
Garnsey Harold L	105 Vac farmland		County Taxable	135,000		986.88
Garnsey Christine A	Thousand Island 223201	135,000	FD461 Orleans Fire Dist	135,000 TO		113.73
18600 Robinson Rd	ACRES 151.40	135,000	HI461 Highway Item No 1	135,000 TO		46.93
Clayton, NY 13624	EAST-0974223 NRTH-1552696		Installment Fee			34.43
	FULL MARKET VALUE	143,617				
MAY BE SUBJECT TO PAYMENT UNDER AGDIST LAW TIL 2027						
TOTAL TAX ---						1,147.54**
	DATE #1	02/01/23	DATE #2	03/31/23	DATE #3	05/31/23
	AMT DUE	416.95	AMT DUE	382.51	AMT DUE	382.51
***** 13.00-2-47.2 *****						
13.00-2-47.2	18611 Robinson Rd					BILL461014
Davis Adam L	210 1 Family Res		County Taxable	91,200		666.69
Davis Jennifer L	Thousand Island 223201	20,000	FD461 Orleans Fire Dist	91,200 TO		76.83
18611 Robinson Rd	FRNT 100.00 DPTH 325.00	91,200	HI461 Highway Item No 1	91,200 TO		31.70
Clayton, NY 13624	BANK 250		Installment Fee			23.26
	EAST-0972846 NRTH-1552986					
	DEED BOOK 2020 PG-13557					
	FULL MARKET VALUE	97,021				
TOTAL TAX ---						775.22**
	DATE #1	02/01/23	DATE #2	03/31/23	DATE #3	05/31/23
	AMT DUE	281.68	AMT DUE	258.40	AMT DUE	258.40
***** 13.00-2-47.3 *****						
13.00-2-47.3	18901 Robinson Rd					BILL461015
Garnsey Harold L	312 Vac w/imprv		County Taxable	22,000		160.83
Garnsey Christine A	Thousand Island 223201	6,000	FD461 Orleans Fire Dist	22,000 TO		18.53
18600 Robinson Rd	ACRES 2.80	22,000	HI461 Highway Item No 1	22,000 TO		7.65
Clayton, NY 13624	EAST-0974602 NRTH-1551904		Installment Fee			5.61
	DEED BOOK 1630 PG-177					
	FULL MARKET VALUE	23,404				
TOTAL TAX ---						187.01**
	DATE #1	02/01/23	DATE #2	03/31/23	DATE #3	05/31/23
	AMT DUE	67.96	AMT DUE	62.33	AMT DUE	62.33

STATE OF NEW YORK
 COUNTY - Jefferson
 TOWN - Orleans
 SWIS - 224600

2 0 2 3 T O W N T A X R O L L
 T A X A B L E SECTION OF THE ROLL - 1
 TAX MAP NUMBER SEQUENCE
 UNIFORM PERCENT OF VALUE IS 094.00

PAGE 256
 VALUATION DATE-JUL 01, 2021
 TAXABLE STATUS DATE-MAR 01, 2022

TAX MAP PARCEL NUMBER	PROPERTY LOCATION & CLASS	ASSESSMENT	EXEMPTION CODE	COUNTY	TOWN	TAX AMOUNT
CURRENT OWNERS NAME	SCHOOL DISTRICT	LAND	TAX DESCRIPTION			
CURRENT OWNERS ADDRESS	PARCEL SIZE/GRID COORD	TOTAL	SPECIAL DISTRICTS			
***** 13.00-2-47.4 *****						
13.00-2-47.4	18810 Robinson Rd					BILL461016
Concepcion Ilona	210 1 Family Res		County Taxable			1,485.29
18810 Robinson Rd	Thousand Island 223201	20,400	FD461 Orleans Fire Dist	203,180	TO	171.17
Clayton, NY 13624	ACRES 1.21	203,180	HI461 Highway Item No 1	203,180	TO	70.63
	EAST-0973820 NRTH-1552031		Installment Fee			51.81
	DEED BOOK 2017 PG-4725					
	FULL MARKET VALUE	216,149				
TOTAL TAX ---						1,727.09**
	DATE #1	02/01/23	DATE #2	03/31/23	DATE #3	05/31/23
	AMT DUE	627.52	AMT DUE	575.69	AMT DUE	575.69
***** 13.00-2-47.5 *****						
13.00-2-47.5	18680 Robinson Rd					BILL461017
Bismarck Robert	210 1 Family Res		County Taxable			1,296.83
Bismarck Shannon	Thousand Island 223201	20,400	FD461 Orleans Fire Dist	177,400	TO	149.45
18680 Robinson Rd	ACRES 1.20 BANK 550	177,400	HI461 Highway Item No 1	177,400	TO	61.67
Clayton, NY 13624	EAST-0973096 NRTH-1552467		Installment Fee			45.24
	DEED BOOK 2015 PG-2064					
	FULL MARKET VALUE	188,723				
TOTAL TAX ---						1,507.95**
	DATE #1	02/01/23	DATE #2	03/31/23	DATE #3	05/31/23
	AMT DUE	547.89	AMT DUE	502.65	AMT DUE	502.65
***** 13.00-2-47.6 *****						
13.00-2-47.6	18900 Robinson Rd					BILL461018
Bartron Brent C	210 1 Family Res		VET WAR CT 41121	11,280	11,280	
Bartron Susan A	Thousand Island 223201	25,100	County Taxable	188,720		1,379.59
18900 Robinson Rd	ACRES 5.14 BANK 250	200,000	FD461 Orleans Fire Dist	200,000	TO	168.49
Clayton, NY 13624	EAST-0974281 NRTH-1551756		HI461 Highway Item No 1	200,000	TO	69.52
	DEED BOOK 2007 PG-10410		Installment Fee			48.53
	FULL MARKET VALUE	212,766				
TOTAL TAX ---						1,617.60**
	DATE #1	02/01/23	DATE #2	03/31/23	DATE #3	05/31/23
	AMT DUE	587.73	AMT DUE	539.20	AMT DUE	539.20
***** 13.00-2-48 *****						
13.00-2-48	18460 Robinson Rd					BILL461019
Reome Bruce K	210 1 Family Res		1RPTL466_c 41691	2,820	2,820	
Reome Yvette C	Thousand Island 223201	18,700	County Taxable	95,780		700.17
18460 Robinson Rd	FRNT 130.00 DPTH 175.00	98,600	FD461 Orleans Fire Dist	98,600	TO	83.06
Clayton, NY 13624	BANK 550		HI461 Highway Item No 1	98,600	TO	34.27
	EAST-0971954 NRTH-1553159		Installment Fee			24.53
	FULL MARKET VALUE	104,894				
TOTAL TAX ---						817.50**
	DATE #1	02/01/23	DATE #2	03/31/23	DATE #3	05/31/23
	AMT DUE	297.03	AMT DUE	272.50	AMT DUE	272.50

STATE OF NEW YORK
COUNTY - Jefferson
TOWN - Orleans
SWIS - 224600

2 0 2 3 T O W N T A X R O L L
T A X A B L E SECTION OF THE ROLL - 1
TAX MAP NUMBER SEQUENCE
UNIFORM PERCENT OF VALUE IS 094.00

PAGE 257
VALUATION DATE-JUL 01, 2021
TAXABLE STATUS DATE-MAR 01, 2022

TAX MAP PARCEL NUMBER	PROPERTY LOCATION & CLASS	ASSESSMENT	EXEMPTION CODE	COUNTY	TOWN	TAX AMOUNT
CURRENT OWNERS NAME	SCHOOL DISTRICT	LAND	TAX DESCRIPTION			
CURRENT OWNERS ADDRESS	PARCEL SIZE/GRID COORD	TOTAL	SPECIAL DISTRICTS			
***** 13.00-2-49.1 *****						
13.00-2-49.1	18428 Robinson Rd					BILL461020
Meyers Jane E	210 1 Family Res		County Taxable	128,250		937.54
18451 Robinson Rd	Thousand Island 223201	24,000	FD461 Orleans Fire Dist	128,250 TO		108.04
Clayton, NY 13624	FRNT 200.00 DPTH 175.00	128,250	HI461 Highway Item No 1	128,250 TO		44.58
	EAST-0971814 NRTH-1553245		Installment Fee			32.70
	DEED BOOK 2019 PG-19885					
	FULL MARKET VALUE	136,436				
TOTAL TAX --- 1,090.16**						
	DATE #1 02/01/23	DATE #2 03/31/23	DATE #3 05/31/23			
	AMT DUE 396.10	AMT DUE 363.38	AMT DUE 363.38			
***** 13.00-2-49.2 *****						
13.00-2-49.2	18412 Robinson Rd					BILL461021
Garnsey Harold	210 1 Family Res		VET COM CT 41131	18,800	18,800	
Garnsey Christine	Thousand Island 223201	21,900	VET DIS CT 41141	35,820	35,820	
18600 Robinson Rd	FRNT 200.00 DPTH 150.00	119,400	County Taxable	64,780		473.56
Clayton, NY 13624	BANK 810		FD461 Orleans Fire Dist	119,400 TO		100.59
	EAST-0971719 NRTH-1553113		HI461 Highway Item No 1	119,400 TO		41.50
	DEED BOOK 2005 PG-11288		Installment Fee			18.47
	FULL MARKET VALUE	127,021				
TOTAL TAX --- 615.65**						
	DATE #1 02/01/23	DATE #2 03/31/23	DATE #3 05/31/23			
	AMT DUE 223.70	AMT DUE 205.21	AMT DUE 205.21			
***** 13.00-2-50.1 *****						
13.00-2-50.1	41093 NYS Rte 12					BILL461022
Wood Kelly L	210 1 Family Res		County Taxable	133,700		977.38
45752 Olney Rd	Thousand Island 223201	25,000	FD461 Orleans Fire Dist	133,700 TO		112.63
Redwood, NY 13679	Lot 1	133,700	HI461 Highway Item No 1	133,700 TO		46.48
	Lf Use Patricia G Wood		Installment Fee			34.09
	ACRES 8.29					
	EAST-0971040 NRTH-1553515					
	DEED BOOK 2021 PG-19309					
	FULL MARKET VALUE	142,234				
TOTAL TAX --- 1,136.49**						
	DATE #1 02/01/23	DATE #2 03/31/23	DATE #3 05/31/23			
	AMT DUE 412.92	AMT DUE 378.83	AMT DUE 378.83			
***** 13.00-2-50.2 *****						
13.00-2-50.2	18416 Robinson Rd					BILL461023
Rivera Luis D Lopez	210 1 Family Res		County Taxable	135,000		986.88
Diaz Giselle M Miranda	Thousand Island 223201	20,000	FD461 Orleans Fire Dist	135,000 TO		113.73
18416 Robinson Rd	FRNT 125.00 DPTH 201.00	135,000	HI461 Highway Item No 1	135,000 TO		46.93
Clayton, NY 13624	BANK 550		Installment Fee			34.43
	EAST-0971636 NRTH-1552997					
	DEED BOOK 2018 PG-13808					
	FULL MARKET VALUE	143,617				
TOTAL TAX --- 1,147.54**						
	DATE #1 02/01/23	DATE #2 03/31/23	DATE #3 05/31/23			
	AMT DUE 416.95	AMT DUE 382.51	AMT DUE 382.51			

STATE OF NEW YORK
 COUNTY - Jefferson
 TOWN - Orleans
 SWIS - 224600

2 0 2 3 T O W N T A X R O L L
 T A X A B L E SECTION OF THE ROLL - 1
 TAX MAP NUMBER SEQUENCE
 UNIFORM PERCENT OF VALUE IS 094.00

PAGE 258
 VALUATION DATE-JUL 01, 2021
 TAXABLE STATUS DATE-MAR 01, 2022

TAX MAP PARCEL NUMBER	PROPERTY LOCATION & CLASS	ASSESSMENT	EXEMPTION CODE	COUNTY	TOWN	TAX AMOUNT
CURRENT OWNERS NAME	SCHOOL DISTRICT	LAND	TAX DESCRIPTION			
CURRENT OWNERS ADDRESS	PARCEL SIZE/GRID COORD	TOTAL	SPECIAL DISTRICTS			
13.00-2-50.4	41104 NYS Rte 12			13.00-2-50.4		BILL461024
Youngs Kristin L	312 Vac w/imprv		County Taxable			255.86
709 Beecher St	Thousand Island 223201	25,000	FD461 Orleans Fire Dist		TO	29.49
Clayton, NY 13624	Lot 3	35,000	HI461 Highway Item No 1		TO	12.17
	ACRES 10.40		Installment Fee			8.93
	EAST-0970300 NRTH-1553705					
	DEED BOOK 2021 PG-19304					
	FULL MARKET VALUE	37,234				
			TOTAL TAX ---			297.52**
			DATE #1 02/01/23	DATE #2 03/31/23	DATE #3 05/31/23	
			AMT DUE 108.11	AMT DUE 99.17	AMT DUE 99.17	
13.00-2-50.5	NYS Rte 12			13.00-2-50.5		BILL461025
Youngs Kristin L	314 Rural vac<10		County Taxable			222.96
709 Beecher St	Thousand Island 223201	30,500	FD461 Orleans Fire Dist		TO	25.69
Clayton, NY 13624	Lot 2	30,500	HI461 Highway Item No 1		TO	10.60
	ACRES 79.41		Installment Fee			7.78
	EAST-0971770 NRTH-1552140					
	DEED BOOK 2021 PG-19307					
	FULL MARKET VALUE	32,447				
			TOTAL TAX ---			259.25**
			DATE #1 02/01/23	DATE #2 03/31/23	DATE #3 05/31/23	
			AMT DUE 94.21	AMT DUE 86.41	AMT DUE 86.41	
13.00-2-51	Blanchard Rd			13.00-2-51		BILL461026
Garnsey Harold L	331 Com vac w/im		County Taxable			216.46
Garnsey Christine A	Lafargeville 224601	29,610	FD461 Orleans Fire Dist		TO	24.94
18900 Robinson Rd	ACRES 19.74	29,610	HI461 Highway Item No 1		TO	10.29
Clayton, NY 13685	EAST-0971434 NRTH-1549811		Installment Fee			7.55
	DEED BOOK 2020 PG-1211					
	FULL MARKET VALUE	31,500				
			TOTAL TAX ---			251.69**
			DATE #1 02/01/23	DATE #2 03/31/23	DATE #3 05/31/23	
			AMT DUE 91.46	AMT DUE 83.89	AMT DUE 83.89	
13.00-2-52	Blanchard Rd			13.00-2-52		BILL461027
Downing Douglas A	321 Abandoned ag		County Taxable			292.41
57 Shelley Dr	Lafargeville 224601	40,000	FD461 Orleans Fire Dist		TO	33.70
Nashua, NH 03062	ACRES 70.00	40,000	HI461 Highway Item No 1		TO	13.90
	EAST-0972096 NRTH-1548889		Installment Fee			10.20
	DEED BOOK 2020 PG-1211					
	FULL MARKET VALUE	42,553				
			TOTAL TAX ---			340.01**
			DATE #1 02/01/23	DATE #2 03/31/23	DATE #3 05/31/23	
			AMT DUE 123.55	AMT DUE 113.33	AMT DUE 113.33	

STATE OF NEW YORK
COUNTY - Jefferson
TOWN - Orleans
SWIS - 224600

2 0 2 3 T O W N T A X R O L L
T A X A B L E SECTION OF THE ROLL - 1
TAX MAP NUMBER SEQUENCE
UNIFORM PERCENT OF VALUE IS 094.00

PAGE 259
VALUATION DATE-JUL 01, 2021
TAXABLE STATUS DATE-MAR 01, 2022

TAX MAP PARCEL NUMBER	PROPERTY LOCATION & CLASS	ASSESSMENT	EXEMPTION CODE	COUNTY	TOWN	TAX AMOUNT
CURRENT OWNERS NAME	SCHOOL DISTRICT	LAND	TAX DESCRIPTION			
CURRENT OWNERS ADDRESS	PARCEL SIZE/GRID COORD	TOTAL	SPECIAL DISTRICTS			
***** 13.00-2-53 *****						
13.00-2-53	Blanchard Rd					BILL461028
Shaw Trustee Leland Bruce	331 Com vac w/im		County Taxable	97,500		712.75
40920 NYS Rte 12	Thousand Island 223201	97,500	FD461 Orleans Fire Dist	97,500 TO		82.14
Clayton, NY 13624	ACRES 65.44	97,500	HI461 Highway Item No 1	97,500 TO		33.89
	EAST-0970905 NRTH-1550650		Installment Fee			24.86
	DEED BOOK 2013 PG-5835					
	FULL MARKET VALUE	103,723				
TOTAL TAX ---						828.78**
	DATE #1	02/01/23	DATE #2	03/31/23	DATE #3	05/31/23
	AMT DUE	301.12	AMT DUE	276.26	AMT DUE	276.26
***** 13.00-2-54.1 *****						
13.00-2-54.1	NYS Rte 12					BILL461029
Shaw Trustee Leland Bruce	105 Vac farmland		County Taxable	19,500		142.55
40920 NYS Rte 12	Thousand Island 223201	19,500	FD461 Orleans Fire Dist	19,500 TO		16.43
Clayton, NY 13624	ACRES 22.30	19,500	HI461 Highway Item No 1	19,500 TO		6.78
	EAST-0970744 NRTH-1552197		Installment Fee			4.97
	DEED BOOK 2013 PG-5835					
	FULL MARKET VALUE	20,745				
TOTAL TAX ---						165.76**
	DATE #1	02/01/23	DATE #2	03/31/23	DATE #3	05/31/23
	AMT DUE	60.23	AMT DUE	55.25	AMT DUE	55.25
***** 13.00-2-54.2 *****						
13.00-2-54.2	40980 NYS Rte 12					BILL461030
Vantassel Henry	210 1 Family Res		County Taxable	63,200		462.01
Vantassel Susan M	Thousand Island 223201	20,500	FD461 Orleans Fire Dist	63,200 TO		53.24
40980 NYS Route 12	ACRES 1.23	63,200	HI461 Highway Item No 1	63,200 TO		21.97
Clayton, NY 13624	EAST-0970456 NRTH-1552812		Installment Fee			16.12
	DEED BOOK 940 PG-00139					
	FULL MARKET VALUE	67,234				
TOTAL TAX ---						537.22**
	DATE #1	02/01/23	DATE #2	03/31/23	DATE #3	05/31/23
	AMT DUE	195.20	AMT DUE	179.07	AMT DUE	179.07
***** 13.00-2-54.3 *****						
13.00-2-54.3	Town Line					BILL461031
Mellowship James	311 Res vac land		County Taxable	200		1.46
Mellowship Patty	Thousand Island 223201	200	FD461 Orleans Fire Dist	200 TO		.17
40950 NYS Rte 12	ACRES 0.10	200	HI461 Highway Item No 1	200 TO		.07
Clayton, NY 13624	EAST-0970201 NRTH-1552226					
	DEED BOOK 2004 PG-8671					
	FULL MARKET VALUE	213				
TOTAL TAX ---						1.70**
	DATE #1	02/01/23				
	AMT DUE					1.70

STATE OF NEW YORK
COUNTY - Jefferson
TOWN - Orleans
SWIS - 224600

2 0 2 3 T O W N T A X R O L L
T A X A B L E SECTION OF THE ROLL - 1
TAX MAP NUMBER SEQUENCE
UNIFORM PERCENT OF VALUE IS 094.00

PAGE 260
VALUATION DATE-JUL 01, 2021
TAXABLE STATUS DATE-MAR 01, 2022

TAX MAP PARCEL NUMBER	PROPERTY LOCATION & CLASS	ASSESSMENT	EXEMPTION CODE	COUNTY	TOWN	TAX AMOUNT
CURRENT OWNERS NAME	SCHOOL DISTRICT	LAND	TAX DESCRIPTION			
CURRENT OWNERS ADDRESS	PARCEL SIZE/GRID COORD	TOTAL	SPECIAL DISTRICTS			
***** 13.00-2-55.1 *****						
13.00-2-55.1	NYS Rte 12					BILL461032
Oliveira David M	312 Vac w/imprv		County Taxable	32,200		235.39
Oliveira Eileen A	Thousand Island 223201	17,100	FD461 Orleans Fire Dist	32,200 TO		27.13
1420 Elmira St	Town Line	32,200	HI461 Highway Item No 1	32,200 TO		11.19
Endicott, NY 13760	FRNT 122.00 DPTH 150.00		Installment Fee			8.21
	EAST-0970160 NRTH-1552859					
	DEED BOOK 1623 PG-343					
	FULL MARKET VALUE	34,255				
TOTAL TAX ---						273.71**
	DATE #1	02/01/23	DATE #2	03/31/23	DATE #3	05/31/23
	AMT DUE	99.46	AMT DUE	91.23	AMT DUE	91.23
***** 13.00-2-55.2 *****						
13.00-2-55.2	40979 NYS Rte 12					BILL461033
Oliveira David	311 Res vac land		County Taxable	300		2.19
Oliveira Eileen	Thousand Island 223201	300	FD461 Orleans Fire Dist	300 TO		.25
1420 Elmira St	Town Line	300	HI461 Highway Item No 1	300 TO		.10
Endicott, NY 13760	ACRES 0.20					
	EAST-0970144 NRTH-1552745					
	DEED BOOK 1893 PG-56					
	FULL MARKET VALUE	319				
TOTAL TAX ---						2.54**
	DATE #1	02/01/23				
	AMT DUE					2.54
***** 13.00-2-56 *****						
13.00-2-56	40993 NYS Rte 12					BILL461034
Cook Lawrence A	416 Mfg hsing pk		County Taxable	395,200		2,889.00
Cook Joan M	Thousand Island 223201	98,000	FD461 Orleans Fire Dist	395,200 TO		332.93
40985 NYS Rte 12	part of 7 acres	395,200	HI461 Highway Item No 1	395,200 TO		137.37
Clayton, NY 13624	ACRES 3.30		UW990 Unpaid Water	5,925.95 MT		5,925.95
	EAST-0970288 NRTH-1553241		Installment Fee			278.56
	DEED BOOK 2004 PG-19203					
	FULL MARKET VALUE	420,426				
TOTAL TAX ---						9,285.25**
	DATE #1	02/01/23	DATE #2	03/31/23	DATE #3	05/31/23
	AMT DUE	3,373.65	AMT DUE	3,095.08	AMT DUE	3,095.08
***** 13.00-2-57 *****						
13.00-2-57	40985 NYS Rte 12					BILL461035
Cook Lawrence A	210 1 Family Res		County Taxable	83,400		609.67
Cook Joan M	Thousand Island 223201	18,600	FD461 Orleans Fire Dist	83,400 TO		70.26
40985 NYS Rte 12	Lf Est ME Hinman	83,400	HI461 Highway Item No 1	83,400 TO		28.99
Clayton, NY 13624	FRNT 117.00 DPTH 235.00		UW990 Unpaid Water	564.39 MT		564.39
	EAST-0970180 NRTH-1552985		Installment Fee			38.20
	DEED BOOK 2006 PG-18366					
	FULL MARKET VALUE	88,723				
TOTAL TAX ---						1,273.31**
	DATE #1	02/01/23	DATE #2	03/31/23	DATE #3	05/31/23
	AMT DUE	462.65	AMT DUE	424.43	AMT DUE	424.43

STATE OF NEW YORK
COUNTY - Jefferson
TOWN - Orleans
SWIS - 224600

2 0 2 3 T O W N T A X R O L L
T A X A B L E SECTION OF THE ROLL - 1
TAX MAP NUMBER SEQUENCE
UNIFORM PERCENT OF VALUE IS 094.00

PAGE 261
VALUATION DATE-JUL 01, 2021
TAXABLE STATUS DATE-MAR 01, 2022

TAX MAP PARCEL NUMBER	PROPERTY LOCATION & CLASS	ASSESSMENT	EXEMPTION CODE	COUNTY	TOWN	TAX AMOUNT
CURRENT OWNERS NAME	SCHOOL DISTRICT	LAND	TAX DESCRIPTION			
CURRENT OWNERS ADDRESS	PARCEL SIZE/GRID COORD	TOTAL	SPECIAL DISTRICTS			
***** 13.05-1-1.2 *****						
43091	Co Rte 100			13.05-1-1.2		BILL461036
13.05-1-1.2	210 1 Family Res		County Taxable			1,184.26
Waterson Robert D	Lafargeville 224601	42,800	FD461 Orleans Fire Dist	162,000	TO	136.48
Waterson Cynthia L	Wellesley Island	162,000	HI461 Highway Item No 1	162,000	TO	56.31
43091 Co Rte 100	FRNT 150.00 DPTH 200.00		LT465 Fineview Lt Dist 2	162,000	TO	12.12
PO Box 156	EAST-0971021 NRTH-1564365		Installment Fee			41.68
Fineview, NY 13640-0156	FULL MARKET VALUE	172,340				
TOTAL TAX ---						1,389.17**
	DATE #1	02/01/23	DATE #2	03/31/23	DATE #3	05/31/23
	AMT DUE	504.75	AMT DUE	463.05	AMT DUE	463.05
***** 13.05-1-1.3 *****						
43039	Co Rte 100			13.05-1-1.3		BILL461037
13.05-1-1.3	210 1 Family Res		County Taxable			1,572.43
Taylor James A Jr	Lafargeville 224601	35,000	FD461 Orleans Fire Dist	215,100	TO	181.21
Taylor Joy L	0.5A(c) in Fineview Light	215,100	HI461 Highway Item No 1	215,100	TO	74.77
43039 Co Rte 100	ACRES 0.70		LT465 Fineview Lt Dist 2	215,100	TO	16.10
Wellesley Island, NY 13640	EAST-0970912 NRTH-1564261		Installment Fee			55.34
	DEED BOOK 2021 PG-13435					
	FULL MARKET VALUE	228,830				
TOTAL TAX ---						1,844.51**
	DATE #1	02/01/23	DATE #2	03/31/23	DATE #3	05/31/23
	AMT DUE	670.19	AMT DUE	614.83	AMT DUE	614.83
***** 13.05-1-1.41 *****						
	T I Park Rd			13.05-1-1.41		BILL461038
13.05-1-1.41	323 Vacant rural		County Taxable			213.46
Ferncliff Inc	Lafargeville 224601	29,200	FD461 Orleans Fire Dist	29,200	TO	24.60
43099 Co Rte 100	Wellesley Island	29,200	HI461 Highway Item No 1	29,200	TO	10.15
Wellesley Island, NY 13640	ACRES 34.30		Installment Fee			7.45
	EAST-0969911 NRTH-1564856					
	FULL MARKET VALUE	31,064				
TOTAL TAX ---						248.21**
	DATE #1	02/01/23	DATE #2	03/31/23	DATE #3	05/31/23
	AMT DUE	90.20	AMT DUE	82.73	AMT DUE	82.73
***** 13.05-1-1.41-701 *****						
	T I Park Rd			13.05-1-1.41-701		BILL461039
13.05-1-1.41-701	311 Res vac land		County Taxable			5.85
Ferncliff Inc	Lafargeville 224601	800	FD461 Orleans Fire Dist	800	TO	.67
43099 Co Rte 100	Wellesley Island	800	HI461 Highway Item No 1	800	TO	.28
Wellesley Island, NY 13640	ACRES 0.20		LT465 Fineview Lt Dist 2	800	TO	.06
	FULL MARKET VALUE	851				
TOTAL TAX ---						6.86**
	DATE #1	02/01/23				
	AMT DUE					6.86

STATE OF NEW YORK
 COUNTY - Jefferson
 TOWN - Orleans
 SWIS - 224600

2 0 2 3 T O W N T A X R O L L
 T A X A B L E SECTION OF THE ROLL - 1
 TAX MAP NUMBER SEQUENCE
 UNIFORM PERCENT OF VALUE IS 094.00

PAGE 262
 VALUATION DATE-JUL 01, 2021
 TAXABLE STATUS DATE-MAR 01, 2022

TAX MAP PARCEL NUMBER	PROPERTY LOCATION & CLASS	ASSESSMENT	EXEMPTION CODE	COUNTY	TOWN	TAX AMOUNT
CURRENT OWNERS NAME	SCHOOL DISTRICT	LAND	TAX DESCRIPTION			
CURRENT OWNERS ADDRESS	PARCEL SIZE/GRID COORD	TOTAL	SPECIAL DISTRICTS			
***** 13.05-1-1.42 *****						
13.05-1-1.42	T I Park Rd					BILL461040
Patterson Bruce R	311 Res vac land		County Taxable	16,400		119.89
Patterson Kathryn W	Lafargeville 224601	16,400	FD461 Orleans Fire Dist	16,400	TO	13.82
12503 Weyers Cave Ct	Wellesley Island	16,400	HI461 Highway Item No 1	16,400	TO	5.70
Herndon, VA 22070	ACRES 5.03		Installment Fee			4.18
	EAST-0970037 NRTH-1563741					
	DEED BOOK 1353 PG-00039					
	FULL MARKET VALUE	17,447				
			TOTAL TAX ---			139.41**
			DATE #1 02/01/23	DATE #2 03/31/23	DATE #3 05/31/23	
			AMT DUE 50.65	AMT DUE 46.47	AMT DUE 46.47	
***** 13.05-1-1.5 *****						
13.05-1-1.5	Co Rte 100					BILL461041
Waterson Robert D	311 Res vac land		County Taxable	11,000		80.41
Waterson Cynthia L	Lafargeville 224601	11,000	FD461 Orleans Fire Dist	11,000	TO	9.27
43091 Co Rte 100	Wellesley Island	11,000	HI461 Highway Item No 1	11,000	TO	3.82
Wellesley Island, NY 13640	.90A(c) in Fineview Light		LT465 Fineview Lt Dist 2	11,000	TO	.82
	ACRES 1.74		Installment Fee			2.83
	EAST-0970503 NRTH-1563843					
	DEED BOOK 2010 PG-4602					
	FULL MARKET VALUE	11,702				
			TOTAL TAX ---			94.32**
			DATE #1 02/01/23	DATE #2 03/31/23	DATE #3 05/31/23	
			AMT DUE 34.27	AMT DUE 31.44	AMT DUE 31.44	
***** 13.05-1-1.611 *****						
13.05-1-1.611	Co Rte 100					BILL461042
Nunn Douglas Lyle	322 Rural vac>10		County Taxable	18,600		135.97
13089 Rinella St	Lafargeville 224601	18,600	FD461 Orleans Fire Dist	18,600	TO	15.67
Venice, FL 34293	Lot 4	18,600	HI461 Highway Item No 1	18,600	TO	6.47
	.4A(c) in Fineview Light		LT465 Fineview Lt Dist 2	18,600	TO	1.39
	ACRES 16.58		Installment Fee			4.79
	EAST-0970511 NRTH-1565519					
	DEED BOOK 2010 PG-4606					
	FULL MARKET VALUE	19,787				
			TOTAL TAX ---			159.50**
			DATE #1 02/01/23	DATE #2 03/31/23	DATE #3 05/31/23	
			AMT DUE 57.97	AMT DUE 53.16	AMT DUE 53.16	

STATE OF NEW YORK
COUNTY - Jefferson
TOWN - Orleans
SWIS - 224600

2 0 2 3 T O W N T A X R O L L
T A X A B L E SECTION OF THE ROLL - 1
TAX MAP NUMBER SEQUENCE
UNIFORM PERCENT OF VALUE IS 094.00

PAGE 263
VALUATION DATE-JUL 01, 2021
TAXABLE STATUS DATE-MAR 01, 2022

TAX MAP PARCEL NUMBER	PROPERTY LOCATION & CLASS	ASSESSMENT	EXEMPTION CODE	COUNTY	TOWN	TAX AMOUNT
CURRENT OWNERS NAME	SCHOOL DISTRICT	LAND	TAX DESCRIPTION			
CURRENT OWNERS ADDRESS	PARCEL SIZE/GRID COORD	TOTAL	SPECIAL DISTRICTS			
***** 13.05-1-1.612 *****						
13.05-1-1.612	Co Rte 100					BILL461043
Waterson Robert D	322 Rural vac>10		County Taxable	11,100		81.14
Waterson Cynthia L	Lafargeville 224601	11,100	FD461 Orleans Fire Dist	11,100 TO		9.35
43091 Co Rte 100	Lot 3	11,100	HI461 Highway Item No 1	11,100 TO		3.86
Wellesley Island, NY 13640	ACRES 14.86		LT465 Fineview Lt Dist 2	11,100 TO		.83
	EAST-0970747 NRTH-1565604		Installment Fee			2.86
	DEED BOOK 2022 PG-5240					
	FULL MARKET VALUE	11,809				
TOTAL TAX ---						95.18**
	DATE #1	02/01/23	DATE #2	03/31/23	DATE #3	05/31/23
	AMT DUE	34.60	AMT DUE	31.72	AMT DUE	31.72
***** 13.05-1-1.613 *****						
13.05-1-1.613	Co Rte 100					BILL461044
Waterson Robert D	311 Res vac land - WTRFNT		County Taxable	37,000		270.48
Waterson Cynthia L	Lafargeville 224601	37,000	FD461 Orleans Fire Dist	37,000 TO		31.17
43091 Co Rte 100	Lot 3A	37,000	HI461 Highway Item No 1	37,000 TO		12.86
Wellesley Island, NY 13640	FRNT 37.00 DPTH 85.00		LT465 Fineview Lt Dist 2	37,000 TO		2.77
	EAST-0971195 NRTH-1564273		Installment Fee			9.52
	DEED BOOK 2010 PG-4602					
	FULL MARKET VALUE	39,362				
TOTAL TAX ---						317.28**
	DATE #1	02/01/23	DATE #2	03/31/23	DATE #3	05/31/23
	AMT DUE	115.28	AMT DUE	105.76	AMT DUE	105.76
***** 13.05-1-1.614 *****						
13.05-1-1.614	Co Rte 100					BILL461045
Nunn Douglas Lyle	311 Res vac land - WTRFNT		County Taxable	43,000		314.34
Venice, FL 34293	Lafargeville 224601	43,000	FD461 Orleans Fire Dist	43,000 TO		36.22
	FRNT 43.00 DPTH 82.00	43,000	HI461 Highway Item No 1	43,000 TO		14.95
	EAST-0971170 NRTH-1564260		LT465 Fineview Lt Dist 2	43,000 TO		3.22
	DEED BOOK 2010 PG-4606		Installment Fee			11.06
	FULL MARKET VALUE	45,745				
TOTAL TAX ---						368.73**
	DATE #1	02/01/23	DATE #2	03/31/23	DATE #3	05/31/23
	AMT DUE	133.97	AMT DUE	122.91	AMT DUE	122.91
***** 13.05-1-1.62 *****						
13.05-1-1.62	Co Rte 100					BILL461046
Carman Thomas H	311 Res vac land		County Taxable	6,500		47.52
Carman I Czerniha	Lafargeville 224601	6,500	FD461 Orleans Fire Dist	6,500 TO		5.48
43000 Co Rte 100	FRNT 40.00 DPTH 99.00	6,500	HI461 Highway Item No 1	6,500 TO		2.26
Wellesley Island, NY 13640	EAST-0971080 NRTH-1564170		LT465 Fineview Lt Dist 2	6,500 TO		.49
	DEED BOOK 2009 PG-8455		Installment Fee			1.67
	FULL MARKET VALUE	6,915				
TOTAL TAX ---						55.75**
	DATE #1	02/01/23	DATE #2	03/31/23	DATE #3	05/31/23
	AMT DUE	20.26	AMT DUE	18.58	AMT DUE	18.58

STATE OF NEW YORK
 COUNTY - Jefferson
 TOWN - Orleans
 SWIS - 224600

2 0 2 3 T O W N T A X R O L L
 T A X A B L E SECTION OF THE ROLL - 1
 TAX MAP NUMBER SEQUENCE
 UNIFORM PERCENT OF VALUE IS 094.00

PAGE 264
 VALUATION DATE-JUL 01, 2021
 TAXABLE STATUS DATE-MAR 01, 2022

TAX MAP PARCEL NUMBER	PROPERTY LOCATION & CLASS	ASSESSMENT	EXEMPTION CODE	COUNTY	TOWN	TAX AMOUNT
CURRENT OWNERS NAME	SCHOOL DISTRICT	LAND	TAX DESCRIPTION			
CURRENT OWNERS ADDRESS	PARCEL SIZE/GRID COORD	TOTAL	SPECIAL DISTRICTS			
***** 13.05-1-1.63 *****						
13.05-1-1.63	N of Co Rte 100					BILL461047
Small Bonnie C	314 Rural vac<10		County Taxable	3,400		24.85
43131 Co Rte 100	Lafargeville 224601	3,400	School Relevy			33.04
Wellesley Island, NY 13640	ACRES 6.68	3,400	FD461 Orleans Fire Dist	3,400	TO	2.86
	EAST-0971315 NRTH-1565787		HI461 Highway Item No 1	3,400	TO	1.18
	DEED BOOK 2011 PG-2721		Installment Fee			1.86
	FULL MARKET VALUE	3,617				
TOTAL TAX ---						61.93**
	DATE #1	02/01/23	DATE #2	03/31/23	DATE #3	05/31/23
	AMT DUE	22.51	AMT DUE	20.64	AMT DUE	20.64
***** 13.05-1-1.64 *****						
13.05-1-1.64	Co Rte 100					BILL461048
Yehle Thomas Markam	322 Rural vac>10		County Taxable	18,600		135.97
Yehle Michele A	Lafargeville 224601	18,600	FD461 Orleans Fire Dist	18,600	TO	15.67
PO Box 365	Wellesley Island	18,600	HI461 Highway Item No 1	18,600	TO	6.47
Fineview, NY 13640	Lewis Lyle Nunn Trust Lot		LT465 Fineview Lt Dist 2	18,600	TO	1.39
	ACRES 16.56		Installment Fee			4.79
	EAST-0971180 NRTH-1565571					
	DEED BOOK 2018 PG-14028					
	FULL MARKET VALUE	19,787				
TOTAL TAX ---						159.50**
	DATE #1	02/01/23	DATE #2	03/31/23	DATE #3	05/31/23
	AMT DUE	57.97	AMT DUE	53.16	AMT DUE	53.16
***** 13.05-1-1.65 *****						
13.05-1-1.65	Co Rte 100					BILL461049
Carman Irene C	311 Res vac land - WTRFNT		County Taxable	50,000		365.51
43000 Co Rte 100	Lafargeville 224601	50,000	FD461 Orleans Fire Dist	50,000	TO	42.12
Wellesley Island, NY 13640	Wellesley Island	50,000	HI461 Highway Item No 1	50,000	TO	17.38
	Lewis Lyle Nunn Trust Lot		LT465 Fineview Lt Dist 2	50,000	TO	3.74
	ACRES 0.09		Installment Fee			12.86
	EAST-0971095 NRTH-1564203					
	DEED BOOK 2018 PG-11502					
	FULL MARKET VALUE	53,191				
TOTAL TAX ---						428.75**
	DATE #1	02/01/23	DATE #2	03/31/23	DATE #3	05/31/23
	AMT DUE	155.79	AMT DUE	142.91	AMT DUE	142.91
***** 13.05-1-1.66 *****						
13.05-1-1.66	Co Rte 100					BILL461050
Chiras James	322 Rural vac>10		County Taxable	18,600		135.97
43106 Co Rte 100	Lafargeville 224601	18,600	FD461 Orleans Fire Dist	18,600	TO	15.67
Fineview, NY 13640	.50A(c) in Fineview Light	18,600	HI461 Highway Item No 1	18,600	TO	6.47
	Lot 5		LT465 Fineview Lt Dist 2	18,600	TO	1.39
	ACRES 16.56		Installment Fee			4.79
	EAST-0970426 NRTH-1564595					
	DEED BOOK 2020 PG-12148					
	FULL MARKET VALUE	19,787				
TOTAL TAX ---						159.50**
	DATE #1	02/01/23	DATE #2	03/31/23	DATE #3	05/31/23
	AMT DUE	57.97	AMT DUE	53.16	AMT DUE	53.16

STATE OF NEW YORK
 COUNTY - Jefferson
 TOWN - Orleans
 SWIS - 224600

2 0 2 3 T O W N T A X R O L L
 T A X A B L E SECTION OF THE ROLL - 1
 TAX MAP NUMBER SEQUENCE
 UNIFORM PERCENT OF VALUE IS 094.00

PAGE 265
 VALUATION DATE-JUL 01, 2021
 TAXABLE STATUS DATE-MAR 01, 2022

TAX MAP PARCEL NUMBER	PROPERTY LOCATION & CLASS	ASSESSMENT	EXEMPTION CODE	COUNTY	TOWN	TAX AMOUNT
CURRENT OWNERS NAME	SCHOOL DISTRICT	LAND	TAX DESCRIPTION			
CURRENT OWNERS ADDRESS	PARCEL SIZE/GRID COORD	TOTAL	SPECIAL DISTRICTS			
***** 13.05-1-1.67 *****						
13.05-1-1.67	Co Rte 100					BILL461051
Pavao Pamela J	311 Res vac land - WTRFNT		County Taxable	43,000		314.34
707 Riverside Dr	Lafargeville 224601	43,000	FD461 Orleans Fire Dist	43,000	TO	36.22
Clayton, NY 13624	Lot 5A	43,000	HI461 Highway Item No 1	43,000	TO	14.95
	FRNT 43.00 DPTH 85.00		LT465 Fineview Lt Dist 2	43,000	TO	3.22
	EAST-0971140 NRTH-1564222		Installment Fee			11.06
	DEED BOOK 2010 PG-4607					
	FULL MARKET VALUE	45,745				
TOTAL TAX ---						368.73**
	DATE #1	02/01/23	DATE #2	03/31/23	DATE #3	05/31/23
	AMT DUE	133.97	AMT DUE	122.91	AMT DUE	122.91
***** 13.05-1-1.68 *****						
13.05-1-1.68	Co Rte 100					BILL461052
Russell James F	312 Vac w/imprv		County Taxable	25,000		182.76
43099 Co Rte 100	Lafargeville 224601	18,600	FD461 Orleans Fire Dist	25,000	TO	21.06
Wellesley Island, NY 13640	Lot 2	25,000	HI461 Highway Item No 1	25,000	TO	8.69
	ACRES 16.56		LT465 Fineview Lt Dist 2	25,000	TO	1.87
	EAST-0970933 NRTH-1565718		Installment Fee			6.43
	DEED BOOK 2010 PG-4601					
	FULL MARKET VALUE	26,596				
TOTAL TAX ---						214.38**
	DATE #1	02/01/23	DATE #2	03/31/23	DATE #3	05/31/23
	AMT DUE	77.89	AMT DUE	71.46	AMT DUE	71.46
***** 13.05-1-1.69 *****						
13.05-1-1.69	Co Rte 100					BILL461053
Russell James F	311 Res vac land - WTRFNT		County Taxable	37,500		274.13
43099 Co Rte 100	Lafargeville 224601	37,500	FD461 Orleans Fire Dist	37,500	TO	31.59
Wellesley Island, NY 13640	Lot 2A	37,500	HI461 Highway Item No 1	37,500	TO	13.04
	FRNT 30.00 DPTH 95.00		LT465 Fineview Lt Dist 2	37,500	TO	2.81
	EAST-0971229 NRTH-1564308		Installment Fee			9.65
	DEED BOOK 2010 PG-4601					
	FULL MARKET VALUE	39,894				
TOTAL TAX ---						321.57**
	DATE #1	02/01/23	DATE #2	03/31/23	DATE #3	05/31/23
	AMT DUE	116.84	AMT DUE	107.19	AMT DUE	107.19
***** 13.05-1-2.1 *****						
13.05-1-2.1	N of Co Rte 100					BILL461054
Salvagno Daniel A	300 Vacant Land		County Taxable	5,600		40.94
Salvagno Elizabeth R	Lafargeville 224601	5,600	FD461 Orleans Fire Dist	5,600	TO	4.72
502 Montrose Ave	with ROW to Co Rte 100	5,600	HI461 Highway Item No 1	5,600	TO	1.95
Syracuse, NY 13219	ACRES 19.72					
	EAST-0971574 NRTH-1566042					
	DEED BOOK 2019 PG-2945					
	FULL MARKET VALUE	5,957				
TOTAL TAX ---						47.61**
	DATE #1	02/01/23				
	AMT DUE					47.61

STATE OF NEW YORK
COUNTY - Jefferson
TOWN - Orleans
SWIS - 224600

2 0 2 3 T O W N T A X R O L L
T A X A B L E SECTION OF THE ROLL - 1
TAX MAP NUMBER SEQUENCE
UNIFORM PERCENT OF VALUE IS 094.00

PAGE 266
VALUATION DATE-JUL 01, 2021
TAXABLE STATUS DATE-MAR 01, 2022

TAX MAP PARCEL NUMBER	PROPERTY LOCATION & CLASS	ASSESSMENT	EXEMPTION CODE	COUNTY	TOWN	TAX AMOUNT
CURRENT OWNERS NAME	SCHOOL DISTRICT	LAND	TAX DESCRIPTION			
CURRENT OWNERS ADDRESS	PARCEL SIZE/GRID COORD	TOTAL	SPECIAL DISTRICTS			
***** 13.05-1-2.2 *****						
43159	Co Rte 100			13.05-1-2.2		BILL461055
13.05-1-2.2	210 1 Family Res		County Taxable			1,579.74
Salvagno John A	Lafargeville 224601	36,900	FD461 Orleans Fire Dist	216,100	TO	182.05
Salvagno Annette M	ACRES 1.34	216,100	HI461 Highway Item No 1	216,100	TO	75.12
4 Ironside Ct	EAST-0971638 NRTH-1564678		LT465 Fineview Lt Dist 2	216,100	TO	16.17
St Charles, MO 63303	DEED BOOK 2021 PG-707		Installment Fee			55.59
	FULL MARKET VALUE	229,894				
TOTAL TAX ---						1,853.08**
	DATE #1	02/01/23	DATE #2	03/31/23	DATE #3	05/31/23
	AMT DUE	673.29	AMT DUE	617.69	AMT DUE	617.69
***** 13.05-1-3.1 *****						
43218	Co Rte 100			13.05-1-3.1		BILL461056
13.05-1-3.1	260 Seasonal res		County Taxable			1,042.44
Welch Kimberly Hartman	Lafargeville 224601	39,500	FD461 Orleans Fire Dist	142,600	TO	120.13
Attn: Paul & Sally Hartman	Wellesley Is	142,600	HI461 Highway Item No 1	142,600	TO	49.57
43222 Co Rte 100	Hartman P & S Lf-Us		LT465 Fineview Lt Dist 2	142,600	TO	10.67
Wellesley Island, NY 13640	FRNT 74.00 DPTH 150.00		Installment Fee			36.68
	EAST-0972138 NRTH-1564758					
	DEED BOOK 1108 PG-00292					
	FULL MARKET VALUE	151,702				
TOTAL TAX ---						1,222.81**
	DATE #1	02/01/23	DATE #2	03/31/23	DATE #3	05/31/23
	AMT DUE	444.29	AMT DUE	407.60	AMT DUE	407.60
***** 13.05-1-3.21 *****						
	Co Rte 100			13.05-1-3.21		BILL461057
13.05-1-3.21	314 Rural vac<10		County Taxable			43.86
Burns Milton	Lafargeville 224601	6,000	School Relevy	6,000		58.30
Burns Rosalie	Wellesley Is	6,000	FD461 Orleans Fire Dist	6,000	TO	5.05
Co Rte 100	ACRES 8.50		HI461 Highway Item No 1	6,000	TO	2.09
PO Box 58	EAST-0971900 NRTH-1565981		Installment Fee			3.28
Fineview, NY 13640	FULL MARKET VALUE	6,383				
TOTAL TAX ---						109.30**
	DATE #1	02/01/23	DATE #2	03/31/23	DATE #3	05/31/23
	AMT DUE	39.72	AMT DUE	36.43	AMT DUE	36.43
***** 13.05-1-3.21-701 *****						
43229	Co Rte 100			13.05-1-3.21-701		BILL461058
13.05-1-3.21-701	210 1 Family Res		County Taxable			1,399.18
Burns Milton	Lafargeville 224601	46,000	School Relevy	191,400		1,859.82
Burns Rosalie	Special District	191,400	FD461 Orleans Fire Dist	191,400	TO	161.24
Co Rte 100	Fineview		HI461 Highway Item No 1	191,400	TO	66.53
PO Box 58	ACRES 0.70		LT465 Fineview Lt Dist 2	191,400	TO	14.32
Fineview, NY 13640	FULL MARKET VALUE	203,617	US990 Unpaid Sewer	428.00	MT	428.00
			Installment Fee			117.87
TOTAL TAX ---						3,929.09**
	DATE #1	02/01/23	DATE #2	03/31/23	DATE #3	05/31/23
	AMT DUE	1,427.58	AMT DUE	1,309.69	AMT DUE	1,309.69

STATE OF NEW YORK
 COUNTY - Jefferson
 TOWN - Orleans
 SWIS - 224600

2 0 2 3 T O W N T A X R O L L
 T A X A B L E SECTION OF THE ROLL - 1
 TAX MAP NUMBER SEQUENCE
 UNIFORM PERCENT OF VALUE IS 094.00

PAGE 267
 VALUATION DATE-JUL 01, 2021
 TAXABLE STATUS DATE-MAR 01, 2022

TAX MAP PARCEL NUMBER	PROPERTY LOCATION & CLASS	ASSESSMENT	EXEMPTION CODE	COUNTY	TOWN	TAX AMOUNT	
CURRENT OWNERS NAME	SCHOOL DISTRICT	LAND	TAX DESCRIPTION				
CURRENT OWNERS ADDRESS	PARCEL SIZE/GRID COORD	TOTAL	SPECIAL DISTRICTS				
13.05-1-3.22	43265 Co Rte 100			13.05-1-3.22		BILL461059	
Salvagno Daniel A	260 Seasonal res		County Taxable	95,000		694.47	
Salvagno Elizabeth R	Lafargeville 224601	11,600	FD461 Orleans Fire Dist	95,000 TO		80.03	
502 Montrose Ave	Lf Us AL & SA Salvagno	95,000	HI461 Highway Item No 1	95,000 TO		33.02	
Syracuse, NY 13219	FRNT 206.00 DPTH 211.00		LT465 Fineview Lt Dist 2	95,000 TO		7.11	
	EAST-0972277 NRTH-1565274		Installment Fee			24.44	
	DEED BOOK 2012 PG-14419						
	FULL MARKET VALUE	101,064					
			TOTAL TAX ---			814.63**	
		DATE #1	02/01/23	DATE #2	03/31/23	DATE #3	05/31/23
		AMT DUE	295.99	AMT DUE	271.54	AMT DUE	271.54
13.05-1-3.23	Co Rte 100			13.05-1-3.23		BILL461060	
Salvagno Daniel A	314 Rural vac<10		County Taxable	6,000		43.86	
Salvagno Elizabeth R	Lafargeville 224601	6,000	FD461 Orleans Fire Dist	6,000 TO		5.05	
502 Montrose Ave	Lf Us AL & SA Salvagno	6,000	HI461 Highway Item No 1	6,000 TO		2.09	
Syracuse, NY 13219	ACRES 7.11		Installment Fee			1.53	
	EAST-0972095 NRTH-1566451						
	DEED BOOK 2012 PG-14417						
	FULL MARKET VALUE	6,383					
			TOTAL TAX ---			51.00**	
		DATE #1	02/01/23	DATE #2	03/31/23	DATE #3	05/31/23
		AMT DUE	18.53	AMT DUE	17.00	AMT DUE	17.00
13.05-1-3.241	Co Rte 100			13.05-1-3.241		BILL461061	
Salvagno Daniel A	314 Rural vac<10		County Taxable	6,600		48.25	
Salvagno Elizabeth R	Lafargeville 224601	6,600	FD461 Orleans Fire Dist	6,600 TO		5.56	
502 Montrose Ave	Wellesley Is	6,600	HI461 Highway Item No 1	6,600 TO		2.29	
Syracuse, NY 13219	Lf Us AL & SA Salvagno		LT465 Fineview Lt Dist 2	6,600 TO		.49	
	FRNT 75.00 DPTH 211.00		Installment Fee			1.70	
	EAST-0972200 NRTH-1565156						
	DEED BOOK 2012 PG-14430						
	FULL MARKET VALUE	7,021					
			TOTAL TAX ---			56.59**	
		DATE #1	02/01/23	DATE #2	03/31/23	DATE #3	05/31/23
		AMT DUE	20.57	AMT DUE	18.86	AMT DUE	18.86
13.05-1-3.242	Co Rte 100			13.05-1-3.242		BILL461062	
Salvagno Daniel A	314 Rural vac<10		County Taxable	6,600		48.25	
Salvagno Elizabeth R	Lafargeville 224601	6,600	FD461 Orleans Fire Dist	6,600 TO		5.56	
502 Montrose Ave	Lf Us AL & SA Salvagno	6,600	HI461 Highway Item No 1	6,600 TO		2.29	
Syracuse, NY 13219	FRNT 75.00 DPTH 210.00		LT465 Fineview Lt Dist 2	6,600 TO		.49	
	EAST-0972157 NRTH-1565093		Installment Fee			1.70	
	DEED BOOK 2012 PG-14426						
	FULL MARKET VALUE	7,021					
			TOTAL TAX ---			56.59**	
		DATE #1	02/01/23	DATE #2	03/31/23	DATE #3	05/31/23
		AMT DUE	20.57	AMT DUE	18.86	AMT DUE	18.86

STATE OF NEW YORK
COUNTY - Jefferson
TOWN - Orleans
SWIS - 224600

2 0 2 3 T O W N T A X R O L L
T A X A B L E SECTION OF THE ROLL - 1
TAX MAP NUMBER SEQUENCE
UNIFORM PERCENT OF VALUE IS 094.00

PAGE 268
VALUATION DATE-JUL 01, 2021
TAXABLE STATUS DATE-MAR 01, 2022

TAX MAP PARCEL NUMBER	PROPERTY LOCATION & CLASS	ASSESSMENT	EXEMPTION CODE	COUNTY	TOWN	TAX AMOUNT
CURRENT OWNERS NAME	SCHOOL DISTRICT	LAND	TAX DESCRIPTION			
CURRENT OWNERS ADDRESS	PARCEL SIZE/GRID COORD	TOTAL	SPECIAL DISTRICTS			
***** 13.05-1-3.243 *****						
13.05-1-3.243	N of Co Rte 100					BILL461063
Salvagno Daniel A	314 Rural vac<10		County Taxable	6,000		43.86
Salvagno Elizabeth R	Lafargeville 224601	6,000	FD461 Orleans Fire Dist	6,000 TO		5.05
502 Montrose Ave	Lf Us AL & SA Salvagno	6,000	HI461 Highway Item No 1	6,000 TO		2.09
Syracuse, NY 13219	ACRES 5.31		Installment Fee			1.53
	EAST-0971985 NRTH-1566335					
	DEED BOOK 2012 PG-14428					
	FULL MARKET VALUE	6,383				
			TOTAL TAX ---			51.00**
			DATE #1 02/01/23	DATE #2 03/31/23	DATE #3 05/31/23	
			AMT DUE 18.53	AMT DUE 17.00	AMT DUE 17.00	
***** 13.05-1-3.3 *****						
43222 Co Rte 100						BILL461064
13.05-1-3.3	260 Seasonal res - WTRFNT		VET COM CT 41131	18,800	18,800	
Hartman Jeremy Paul	Lafargeville 224601	218,700	VET DIS CT 41141	37,600	37,600	
Attn: Paul & Sally Hartman	Wellesley Is	500,800	County Taxable	444,400		3,248.67
43222 Co Rte 100	Hartman P & S Lf-Us		FD461 Orleans Fire Dist	500,800 TO		421.89
Wellesley Island, NY 13640	FRNT 125.00 DPTH 127.00		HI461 Highway Item No 1	500,800 TO		174.08
	BANK 810		LT465 Fineview Lt Dist 2	500,800 TO		37.48
	EAST-0972197 NRTH-1564638		Installment Fee			116.46
	FULL MARKET VALUE	532,766				
			TOTAL TAX ---			3,882.12**
			DATE #1 02/01/23	DATE #2 03/31/23	DATE #3 05/31/23	
			AMT DUE 1,410.50	AMT DUE 1,294.04	AMT DUE 1,294.04	
***** 13.05-1-3.4 *****						
13.05-1-3.4	Co Rte 100					BILL461065
Hartman Jeremy Paul	311 Res vac land		County Taxable	22,200		162.29
Attn: Paul & Sally Hartman	Lafargeville 224601	22,200	FD461 Orleans Fire Dist	22,200 TO		18.70
43222 Co Rte 100	Wellesley Is	22,200	HI461 Highway Item No 1	22,200 TO		7.72
Wellesley Island, NY 13640	Hartman P & S		LT465 Fineview Lt Dist 2	22,200 TO		1.66
	FRNT 74.00 DPTH 180.00		Installment Fee			5.71
	EAST-0972197 NRTH-1564829					
	FULL MARKET VALUE	23,617				
			TOTAL TAX ---			190.37**
			DATE #1 02/01/23	DATE #2 03/31/23	DATE #3 05/31/23	
			AMT DUE 69.18	AMT DUE 63.45	AMT DUE 63.45	
***** 13.05-1-3.5 *****						
13.05-1-3.5	Co Rte 100					BILL461066
Welch Kimberly Hartman	311 Res vac land		County Taxable	22,200		162.29
Attn: Paul & Sally Hartman	Lafargeville 224601	22,200	FD461 Orleans Fire Dist	22,200 TO		18.70
43222 Co Rte 100	Wellesley Is	22,200	HI461 Highway Item No 1	22,200 TO		7.72
Wellesley Island, NY 13640	Hartman P & S Lf-Us		LT465 Fineview Lt Dist 2	22,200 TO		1.66
	FRNT 74.00 DPTH 164.00		Installment Fee			5.71
	EAST-0972246 NRTH-1564889					
	FULL MARKET VALUE	23,617				
			TOTAL TAX ---			190.37**
			DATE #1 02/01/23	DATE #2 03/31/23	DATE #3 05/31/23	
			AMT DUE 69.18	AMT DUE 63.45	AMT DUE 63.45	

STATE OF NEW YORK
 COUNTY - Jefferson
 TOWN - Orleans
 SWIS - 224600

2 0 2 3 T O W N T A X R O L L
 T A X A B L E SECTION OF THE ROLL - 1
 TAX MAP NUMBER SEQUENCE
 UNIFORM PERCENT OF VALUE IS 094.00

PAGE 269
 VALUATION DATE-JUL 01, 2021
 TAXABLE STATUS DATE-MAR 01, 2022

TAX MAP PARCEL NUMBER	PROPERTY LOCATION & CLASS	ASSESSMENT	EXEMPTION CODE	COUNTY	TOWN	TAX AMOUNT
CURRENT OWNERS NAME	SCHOOL DISTRICT	LAND	TAX DESCRIPTION			
CURRENT OWNERS ADDRESS	PARCEL SIZE/GRID COORD	TOTAL	SPECIAL DISTRICTS			
***** 13.05-1-4.1 *****						
43323	Co Rte 100			13.05-1-4.1		BILL461067
13.05-1-4.1	312 Vac w/imprv		County Taxable			456.74
Salvagno Daniel A	Lafargeville 224601	46,000	FD461 Orleans Fire Dist	62,480	TO	52.64
Salvagno John A	ACRES 37.00	62,480	HI461 Highway Item No 1	62,480	TO	21.72
502 Montrose Ave	EAST-0972493 NRTH-1566765		Installment Fee			15.93
Syracuse, NY 13219	DEED BOOK 2019 PG-19066					
	FULL MARKET VALUE	66,468				
TOTAL TAX ---						531.10**
	DATE #1	02/01/23	DATE #2	03/31/23	DATE #3	05/31/23
	AMT DUE	192.97	AMT DUE	177.03	AMT DUE	177.03
***** 13.05-1-4.1-701 *****						
	Co Rte 100			13.05-1-4.1-701		BILL461068
13.05-1-4.1-701	312 Vac w/imprv		County Taxable	127,000		928.40
Salvagno Daniel A	Lafargeville 224601	28,000	FD461 Orleans Fire Dist	127,000	TO	106.99
Salvagno John A	Wellesley Is	127,000	HI461 Highway Item No 1	127,000	TO	44.15
502 Montrose Ave	ACRES 1.60		LT465 Fineview Lt Dist 2	127,000	TO	9.50
Syracuse, NY 13219	DEED BOOK 2019 PG-19066		Installment Fee			32.67
	FULL MARKET VALUE	135,106				
TOTAL TAX ---						1,089.04**
	DATE #1	02/01/23	DATE #2	03/31/23	DATE #3	05/31/23
	AMT DUE	395.69	AMT DUE	363.01	AMT DUE	363.01
***** 13.05-1-4.2 *****						
	Co Rte 100			13.05-1-4.2		BILL461069
13.05-1-4.2	311 Res vac land		County Taxable	800		5.85
Salvagno John A	Lafargeville 224601	800	FD461 Orleans Fire Dist	800	TO	.67
Salvagno Annette M	Wellesley Island	800	HI461 Highway Item No 1	800	TO	.28
4 Ironside Ct	Lf Us AL & SA Salvagno					
St Charles, MO 63303	ACRES 0.50					
	EAST-0972910 NRTH-1565992					
	DEED BOOK 2014 PG-18113					
	FULL MARKET VALUE	851				
TOTAL TAX ---						6.80**
	DATE #1	02/01/23				
	AMT DUE					6.80
***** 13.05-1-4.3 *****						
	43302 Co Rte 100			13.05-1-4.3		BILL461070
13.05-1-4.3	210 1 Family Res - WTRFNT		County Taxable	342,200		2,501.56
Wellesley Island Holdings LLC	Lafargeville 224601	241,800	FD461 Orleans Fire Dist	342,200	TO	288.28
c/o Chris Heath	FRNT 155.00 DPTH 190.00	342,200	HI461 Highway Item No 1	342,200	TO	118.95
PO Box 311	EAST-0972639 NRTH-1565395		LT465 Fineview Lt Dist 2	342,200	TO	25.61
Wellesley Island, NY 13640	DEED BOOK 2020 PG-1293		Installment Fee			88.03
	FULL MARKET VALUE	364,043				
TOTAL TAX ---						2,934.40**
	DATE #1	02/01/23	DATE #2	03/31/23	DATE #3	05/31/23
	AMT DUE	1,066.17	AMT DUE	978.13	AMT DUE	978.13

STATE OF NEW YORK
COUNTY - Jefferson
TOWN - Orleans
SWIS - 224600

2 0 2 3 T O W N T A X R O L L
T A X A B L E SECTION OF THE ROLL - 1
TAX MAP NUMBER SEQUENCE
UNIFORM PERCENT OF VALUE IS 094.00

PAGE 270
VALUATION DATE-JUL 01, 2021
TAXABLE STATUS DATE-MAR 01, 2022

TAX MAP PARCEL NUMBER	PROPERTY LOCATION & CLASS	ASSESSMENT	EXEMPTION CODE	COUNTY	TOWN	TAX AMOUNT
CURRENT OWNERS NAME	SCHOOL DISTRICT	LAND	TAX DESCRIPTION			
CURRENT OWNERS ADDRESS	PARCEL SIZE/GRID COORD	TOTAL	SPECIAL DISTRICTS			
***** 13.05-1-5 *****						
13.05-1-5	43435 Co Rte 100					BILL461071
	312 Vac w/imprv		County Taxable	48,800		356.74
Salvagno John A	Lafargeville 224601	26,300	FD461 Orleans Fire Dist	48,800 TO		41.11
Salvagno Annette M	Salvagno AL & SA-LF Use	48,800	HI461 Highway Item No 1	48,800 TO		16.96
4 Ironside Ct	FRNT 410.00 DPTH 122.00		LT465 Fineview Lt Dist 2	48,800 TO		3.65
St Charles, MO 63303	EAST-0972863 NRTH-1565858		Installment Fee			12.55
	DEED BOOK 2014 PG-18113					
	FULL MARKET VALUE	51,915				
TOTAL TAX ---						418.46**
	DATE #1	02/01/23	DATE #2	03/31/23	DATE #3	05/31/23
	AMT DUE	152.05	AMT DUE	139.48	AMT DUE	139.48
***** 13.05-1-7.2 *****						
13.05-1-7.2	43778 Co Rte 100					BILL461072
	210 1 Family Res		County Taxable	136,400		997.12
McDowell Daniel	Lafargeville 224601	20,000	FD461 Orleans Fire Dist	136,400 TO		114.91
Wilcox Lindsay	ACRES 0.40 BANK 810	136,400	HI461 Highway Item No 1	136,400 TO		47.41
4249 Coventry Green Cir	EAST-0974105 NRTH-1567952		Installment Fee			34.78
Williamsville, NY 14221	DEED BOOK 2021 PG-15939					
	FULL MARKET VALUE	145,106				
TOTAL TAX ---						1,159.44**
	DATE #1	02/01/23	DATE #2	03/31/23	DATE #3	05/31/23
	AMT DUE	421.26	AMT DUE	386.48	AMT DUE	386.48
***** 13.05-1-8 *****						
13.05-1-8	18800 Peel Dock Rd					BILL461073
	210 1 Family Res		County Taxable	93,300		682.04
Greene Structures Inc	Lafargeville 224601	35,000	FD461 Orleans Fire Dist	93,300 TO		78.60
c/o Andrew Greene	Wellesley Island	93,300	HI461 Highway Item No 1	93,300 TO		32.43
PO Box 289	ACRES 3.00		Installment Fee			23.79
Wellesley Island, NY 13640	EAST-0974374 NRTH-1567759					
	DEED BOOK 2022 PG-11535					
	FULL MARKET VALUE	99,255				
TOTAL TAX ---						793.07**
	DATE #1	02/01/23	DATE #2	03/31/23	DATE #3	05/31/23
	AMT DUE	288.16	AMT DUE	264.35	AMT DUE	264.35
***** 13.05-1-9 *****						
13.05-1-9	Co Rte 100					BILL461074
	311 Res vac land		County Taxable	10,000		73.10
Essig Benjamin	Lafargeville 224601	10,000	FD461 Orleans Fire Dist	10,000 TO		8.42
PO Box 448	Co Rte 100	10,000	HI461 Highway Item No 1	10,000 TO		3.48
Parish, NY 13131	FRNT 50.00 DPTH 100.00		Installment Fee			2.55
	EAST-0974328 NRTH-1568312					
	DEED BOOK 2014 PG-12744					
	FULL MARKET VALUE	10,638				
TOTAL TAX ---						85.00**
	DATE #1	02/01/23	DATE #2	03/31/23	DATE #3	05/31/23
	AMT DUE	30.89	AMT DUE	28.33	AMT DUE	28.33

STATE OF NEW YORK
 COUNTY - Jefferson
 TOWN - Orleans
 SWIS - 224600

2 0 2 3 T O W N T A X R O L L
 T A X A B L E SECTION OF THE ROLL - 1
 TAX MAP NUMBER SEQUENCE
 UNIFORM PERCENT OF VALUE IS 094.00

PAGE 271
 VALUATION DATE-JUL 01, 2021
 TAXABLE STATUS DATE-MAR 01, 2022

TAX MAP PARCEL NUMBER	PROPERTY LOCATION & CLASS	ASSESSMENT	EXEMPTION CODE	COUNTY	TOWN	TAX AMOUNT
CURRENT OWNERS NAME	SCHOOL DISTRICT	LAND	TAX DESCRIPTION			
CURRENT OWNERS ADDRESS	PARCEL SIZE/GRID COORD	TOTAL	SPECIAL DISTRICTS			
13.05-1-10	18821 Peel Dock Rd			13.05-1-10		BILL461075
Casey Michael J	314 Rural vac<10		County Taxable			133.78
925 Barton Oaks Pl	Lafargeville 224601	18,300	FD461 Orleans Fire Dist			15.42
Herndon, VA 20170	Wellesley Island	18,300	HI461 Highway Item No 1			6.36
	ACRES 0.70		Installment Fee			4.67
	EAST-0974574 NRTH-1568030					
	DEED BOOK 1192 PG-175					
	FULL MARKET VALUE	19,468				
TOTAL TAX ---						155.56**
	DATE #1	02/01/23	DATE #2	03/31/23	DATE #3	05/31/23
	AMT DUE	56.53	AMT DUE	51.85	AMT DUE	51.85
13.05-1-11.1	18889 Peel Dock Rd			13.05-1-11.1		BILL461076
Jones Danielle Oliver	210 1 Family Res		VET WAR CT 41121			
18889 Peel Dock Rd	Lafargeville 224601	50,000	VET DIS CT 41141			
Wellesley Island, NY 13640	ACRES 7.74	304,900	County Taxable			1,871.57
	EAST-0974856 NRTH-1567923		FD461 Orleans Fire Dist			256.86
	DEED BOOK 2020 PG-9913		HI461 Highway Item No 1			105.99
	FULL MARKET VALUE	324,362	Installment Fee			67.03
TOTAL TAX ---						2,234.42**
	DATE #1	02/01/23	DATE #2	03/31/23	DATE #3	05/31/23
	AMT DUE	811.85	AMT DUE	744.80	AMT DUE	744.80
13.05-1-11.2	18961 Peel Dock Rd			13.05-1-11.2		BILL461077
Waszkiewicz Barbara J	210 1 Family Res - WTRFNT		County Taxable			3,117.81
11 White Pine Rd	Lafargeville 224601	210,200	FD461 Orleans Fire Dist			359.30
New Hartford, NY 13413	Wellesley Island	426,500	HI461 Highway Item No 1			148.25
	ACRES 3.87		Installment Fee			108.76
	EAST-0975340 NRTH-1567248					
	DEED BOOK 2006 PG-10705					
	FULL MARKET VALUE	453,723				
TOTAL TAX ---						3,625.36**
	DATE #1	02/01/23	DATE #2	03/31/23	DATE #3	05/31/23
	AMT DUE	1,317.22	AMT DUE	1,208.45	AMT DUE	1,208.45
13.05-1-11.3	18855 Peel Dock Rd			13.05-1-11.3		BILL461078
Bermond Jeannine	210 1 Family Res		County Taxable			146.20
Pettit Joel Donald	Lafargeville 224601	20,000	FD461 Orleans Fire Dist			16.85
18800 Peel Dock Rd	ACRES 0.70 BANK 250	20,000	HI461 Highway Item No 1			6.95
Wellesley Island, NY 13640	EAST-0974615 NRTH-1567880		Installment Fee			5.10
	DEED BOOK 2022 PG-2106					
	FULL MARKET VALUE	21,277				
TOTAL TAX ---						170.00**
	DATE #1	02/01/23	DATE #2	03/31/23	DATE #3	05/31/23
	AMT DUE	61.78	AMT DUE	56.66	AMT DUE	56.66

STATE OF NEW YORK
COUNTY - Jefferson
TOWN - Orleans
SWIS - 224600

2 0 2 3 T O W N T A X R O L L
T A X A B L E SECTION OF THE ROLL - 1
TAX MAP NUMBER SEQUENCE
UNIFORM PERCENT OF VALUE IS 094.00

PAGE 272
VALUATION DATE-JUL 01, 2021
TAXABLE STATUS DATE-MAR 01, 2022

TAX MAP PARCEL NUMBER	PROPERTY LOCATION & CLASS	ASSESSMENT	EXEMPTION CODE	COUNTY	TOWN	TAX AMOUNT
***** 13.05-1-12.1 *****						
13.05-1-12.1	Peel Dock Rd					BILL461079
Dudley Life Tenant Richard A J	312 Vac w/imprv - WTRFNT		County Taxable	42,700		312.15
Hite Trustee Karen K	Lafargeville 224601	40,000	FD461 Orleans Fire Dist	42,700 TO		35.97
77 Judson St	Lf Est M C & R A Dudley J	42,700	HI461 Highway Item No 1	42,700 TO		14.84
Canton, NY 13617	FRNT 40.00 DPTH 135.00		Installment Fee			10.89
	EAST-0975397 NRTH-1567331					
	DEED BOOK 2020 PG-239					
	FULL MARKET VALUE	45,426				
TOTAL TAX ---						362.96**
	DATE #1	02/01/23	DATE #2	03/31/23	DATE #3	05/31/23
	AMT DUE	131.89	AMT DUE	120.98	AMT DUE	120.98
***** 13.05-1-12.2 *****						
18933 Peel Dock Rd						BILL461080
13.05-1-12.2	260 Seasonal res - WTRFNT		County Taxable	359,000		2,624.37
Dudley Life Tenant Richard A J	Lafargeville 224601	125,100	FD461 Orleans Fire Dist	359,000 TO		302.44
Hite Trustee Karen K	Lf Est M C & R A Dudley J	359,000	HI461 Highway Item No 1	359,000 TO		124.79
77 Judson St	FRNT 71.00 DPTH 265.00		Installment Fee			91.55
Canton, NY 13617	EAST-0975443 NRTH-1567366					
	DEED BOOK 2020 PG-239					
	FULL MARKET VALUE	381,915				
TOTAL TAX ---						3,051.60**
	DATE #1	02/01/23	DATE #2	03/31/23	DATE #3	05/31/23
	AMT DUE	1,108.75	AMT DUE	1,017.20	AMT DUE	1,017.20
***** 13.05-1-13.1 *****						
19011 Peel Dock Rd						BILL461081
13.05-1-13.1	260 Seasonal res		County Taxable	104,500		763.92
Oot Suzanne E	Lafargeville 224601	23,800	FD461 Orleans Fire Dist	104,500 TO		88.03
104 Edwards Falls Ln	Wellesley Island	104,500	HI461 Highway Item No 1	104,500 TO		36.32
Manlius, NY 13104	FRNT 50.00 DPTH 230.00		Installment Fee			26.65
	EAST-0975466 NRTH-1567593					
	DEED BOOK 2005 PG-6837					
	FULL MARKET VALUE	111,170				
TOTAL TAX ---						888.27**
	DATE #1	02/01/23	DATE #2	03/31/23	DATE #3	05/31/23
	AMT DUE	322.74	AMT DUE	296.09	AMT DUE	296.09
***** 13.05-1-13.2 *****						
19007 Peel Dock Rd						BILL461082
13.05-1-13.2	260 Seasonal res		County Taxable	238,500		1,743.49
Eggleston Lonny E	Lafargeville 224601	36,600	FD461 Orleans Fire Dist	238,500 TO		200.92
Eggleston Marjory R	FRNT 85.00 DPTH 230.00	238,500	HI461 Highway Item No 1	238,500 TO		82.90
20892 St Lawrence Park Rd	EAST-0975419 NRTH-1567553		Installment Fee			60.82
Alexandria Bay, NY 13607	DEED BOOK 2021 PG-10134					
	FULL MARKET VALUE	253,723				
TOTAL TAX ---						2,027.31**
	DATE #1	02/01/23	DATE #2	03/31/23	DATE #3	05/31/23
	AMT DUE	736.59	AMT DUE	675.77	AMT DUE	675.77

STATE OF NEW YORK
COUNTY - Jefferson
TOWN - Orleans
SWIS - 224600

2 0 2 3 T O W N T A X R O L L
T A X A B L E SECTION OF THE ROLL - 1
TAX MAP NUMBER SEQUENCE
UNIFORM PERCENT OF VALUE IS 094.00

PAGE 273
VALUATION DATE-JUL 01, 2021
TAXABLE STATUS DATE-MAR 01, 2022

TAX MAP PARCEL NUMBER	PROPERTY LOCATION & CLASS	ASSESSMENT	EXEMPTION CODE	COUNTY	TOWN	TAX AMOUNT
CURRENT OWNERS NAME	SCHOOL DISTRICT	LAND	TAX DESCRIPTION			
CURRENT OWNERS ADDRESS	PARCEL SIZE/GRID COORD	TOTAL	SPECIAL DISTRICTS			
***** 13.05-1-14 *****						
13.05-1-14	19067 Peel Dock Rd					BILL461083
Oot Susan A	210 1 Family Res - WTRFNT		County Taxable	554,000		4,049.87
4419 Swissvale Dr	Lafargeville 224601	316,300	FD461 Orleans Fire Dist	554,000 TO		466.71
Manlius, NY 13104	Wellesley Island	554,000	HI461 Highway Item No 1	554,000 TO		192.57
	ACRES 1.40		Installment Fee			141.27
	EAST-0975680 NRTH-1567524					
	DEED BOOK 2008 PG-13913					
	FULL MARKET VALUE	589,362				
TOTAL TAX ---						4,709.15**
	DATE #1	02/01/23	DATE #2	03/31/23	DATE #3	05/31/23
	AMT DUE	1,711.00	AMT DUE	1,569.71	AMT DUE	1,569.71
***** 13.05-1-15 *****						
13.05-1-15	19133 Peel Dock Rd					BILL461084
Mytefine View LLC	260 Seasonal res - WTRFNT		County Taxable	486,240		3,554.53
174 Orange Co Rte 62	Lafargeville 224601	231,700	FD461 Orleans Fire Dist	486,240 TO		409.63
Westtown, NY 10998	Wellesley Island	486,240	HI461 Highway Item No 1	486,240 TO		169.02
	ACRES 0.85		Installment Fee			124.00
	EAST-0975824 NRTH-1567628					
	DEED BOOK 2016 PG-13468					
	FULL MARKET VALUE	517,277				
TOTAL TAX ---						4,133.18**
	DATE #1	02/01/23	DATE #2	03/31/23	DATE #3	05/31/23
	AMT DUE	1,501.74	AMT DUE	1,377.72	AMT DUE	1,377.72
***** 13.05-1-16.1 *****						
13.05-1-16.1	Peel Dock Rd					BILL461085
Hamling Philip B	311 Res vac land - WTRFNT		County Taxable	66,000		482.48
Hamling Nicholas H	Lafargeville 224601	66,000	FD461 Orleans Fire Dist	66,000 TO		55.60
444 Co Rte 1	Lot C1	66,000	HI461 Highway Item No 1	66,000 TO		22.94
Warwick, NY 10990	FRNT 66.00 DPTH 16.00		Installment Fee			16.83
	EAST-0975955 NRTH-1567725					
	DEED BOOK 2019 PG-555					
	FULL MARKET VALUE	70,213				
TOTAL TAX ---						561.02**
	DATE #1	02/01/23	DATE #2	03/31/23	DATE #3	05/31/23
	AMT DUE	203.85	AMT DUE	187.00	AMT DUE	187.00
***** 13.05-1-16.2 *****						
13.05-1-16.2	19159 Peel Dock Rd					BILL461086
Hamling Peter Anthony	210 1 Family Res		County Taxable	277,200		2,026.40
142 Union Corners Rd	Lafargeville 224601	30,000	FD461 Orleans Fire Dist	277,200 TO		233.52
Warwick, NY 10990	Lot B	277,200	HI461 Highway Item No 1	277,200 TO		96.36
	FRNT 77.00 DPTH 240.00		Installment Fee			70.69
	EAST-0975905 NRTH-1567902					
	DEED BOOK 2011 PG-3668					
	FULL MARKET VALUE	294,894				
TOTAL TAX ---						2,356.28**
	DATE #1	02/01/23	DATE #2	03/31/23	DATE #3	05/31/23
	AMT DUE	856.13	AMT DUE	785.42	AMT DUE	785.42

STATE OF NEW YORK
COUNTY - Jefferson
TOWN - Orleans
SWIS - 224600

2 0 2 3 T O W N T A X R O L L
T A X A B L E SECTION OF THE ROLL - 1
TAX MAP NUMBER SEQUENCE
UNIFORM PERCENT OF VALUE IS 094.00

PAGE 274
VALUATION DATE-JUL 01, 2021
TAXABLE STATUS DATE-MAR 01, 2022

TAX MAP PARCEL NUMBER	PROPERTY LOCATION & CLASS	ASSESSMENT	EXEMPTION CODE	COUNTY	TOWN	TAX AMOUNT
CURRENT OWNERS NAME	SCHOOL DISTRICT	LAND	TAX DESCRIPTION			
CURRENT OWNERS ADDRESS	PARCEL SIZE/GRID COORD	TOTAL	SPECIAL DISTRICTS			
***** 13.05-1-16.3 *****						
13.05-1-16.3	Peel Dock Rd					BILL461087
Hamling Peter Anthony	312 Vac w/imprv		County Taxable	125,000		913.78
142 Union Corners Rd	Lafargeville 224601	100,000	FD461 Orleans Fire Dist	125,000 TO		105.30
Warwick, NY 10990	Lot B1	125,000	HI461 Highway Item No 1	125,000 TO		43.45
	FRNT 61.00 DPTH 12.00		Installment Fee			31.88
	EAST-0975894 NRTH-1567673					
	DEED BOOK 2011 PG-3668					
	FULL MARKET VALUE	132,979				
TOTAL TAX ---						1,062.53**
	DATE #1	02/01/23	DATE #2	03/31/23	DATE #3	05/31/23
	AMT DUE	386.07	AMT DUE	354.17	AMT DUE	354.17
***** 13.05-1-16.4 *****						
13.05-1-16.4	19151 Peel Dock Rd					BILL461088
Hamling Peter A	311 Res vac land		County Taxable	125,000		913.78
142 Union Corners Rd	Lafargeville 224601	125,000	FD461 Orleans Fire Dist	125,000 TO		105.30
Warwick, NY 10990	Hamling Sub'd Lot A	125,000	HI461 Highway Item No 1	125,000 TO		43.45
	Wellesley Island		Installment Fee			31.88
	FRNT 77.00 DPTH 256.00					
	EAST-0975835 NRTH-1567835					
	DEED BOOK 2018 PG-610					
	FULL MARKET VALUE	132,979				
TOTAL TAX ---						1,062.53**
	DATE #1	02/01/23	DATE #2	03/31/23	DATE #3	05/31/23
	AMT DUE	386.07	AMT DUE	354.17	AMT DUE	354.17
***** 13.05-1-18 *****						
13.05-1-18	19175 Peel Dock Rd					BILL461089
Hamling Philip B	311 Res vac land		County Taxable	85,000		621.37
Hamling Nicholas H	Lafargeville 224601	85,000	FD461 Orleans Fire Dist	85,000 TO		71.61
444 Co Rte 1	Wellesley Island	85,000	HI461 Highway Item No 1	85,000 TO		29.55
Warwick, NY 10990	FRNT 131.00 DPTH 215.00		Installment Fee			21.68
	EAST-0975995 NRTH-1567914					
	DEED BOOK 2016 PG-4825					
	FULL MARKET VALUE	90,426				
TOTAL TAX ---						722.53**
	DATE #1	02/01/23	DATE #2	03/31/23	DATE #3	05/31/23
	AMT DUE	262.53	AMT DUE	240.84	AMT DUE	240.84
***** 13.05-1-19 *****						
13.05-1-19	Peel Dock Rd					BILL461090
Wydra W. Brian	312 Vac w/imprv - WTRFNT		County Taxable	86,300		630.87
Wydra Petra E	Lafargeville 224601	73,000	School Relevy			838.57
25780 NYS Rte 26	Peel Dock Rd	86,300	FD461 Orleans Fire Dist	86,300 TO		72.70
Lafargeville, NY 13656	ACRES 0.10		HI461 Highway Item No 1	86,300 TO		30.00
	EAST-0976070 NRTH-1567825		Installment Fee			47.16
	DEED BOOK 2003 PG-13172					
	FULL MARKET VALUE	91,809				
TOTAL TAX ---						1,572.14**
	DATE #1	02/01/23	DATE #2	03/31/23	DATE #3	05/31/23
	AMT DUE	571.22	AMT DUE	524.04	AMT DUE	524.04

STATE OF NEW YORK
COUNTY - Jefferson
TOWN - Orleans
SWIS - 224600

2 0 2 3 T O W N T A X R O L L
T A X A B L E SECTION OF THE ROLL - 1
TAX MAP NUMBER SEQUENCE
UNIFORM PERCENT OF VALUE IS 094.00

PAGE 275
VALUATION DATE-JUL 01, 2021
TAXABLE STATUS DATE-MAR 01, 2022

TAX MAP PARCEL NUMBER	PROPERTY LOCATION & CLASS	ASSESSMENT	EXEMPTION CODE	COUNTY	TOWN	TAX AMOUNT
CURRENT OWNERS NAME	SCHOOL DISTRICT	LAND	TAX DESCRIPTION			
CURRENT OWNERS ADDRESS	PARCEL SIZE/GRID COORD	TOTAL	SPECIAL DISTRICTS			
***** 13.05-1-20 *****						
13.05-1-20	19150 Island Number 1					BILL461091
Wydra Brian	260 Seasonal res - WTRFNT		County Taxable	527,000		3,852.49
Wydra Elsie	Lafargeville 224601	216,600	FD461 Orleans Fire Dist	527,000 TO		443.97
25780 NYS Rte 26	Isl Off Peel Dock Rd	527,000	HI461 Highway Item No 1	527,000 TO		183.19
Lafargeville, NY 13656	ACRES 0.30		Installment Fee			134.39
	EAST-0975854 NRTH-1567521					
	DEED BOOK 1815 PG-318					
	FULL MARKET VALUE	560,638				
TOTAL TAX ---						4,479.65**
	DATE #1	02/01/23	DATE #2	03/31/23	DATE #3	05/31/23
	AMT DUE	1,627.62	AMT DUE	1,493.21	AMT DUE	1,493.21
***** 13.05-1-21 *****						
13.05-1-21	19014 Peel Dock Rd					BILL461092
Hamling Philip	260 Seasonal res - WTRFNT		County Taxable	285,000		2,083.42
376 Co Rte 1	Lafargeville 224601	80,000	FD461 Orleans Fire Dist	285,000 TO		240.10
Warwick, NY 10990	ACRES 0.20	285,000	HI461 Highway Item No 1	285,000 TO		99.07
	EAST-0975537 NRTH-1567363		Installment Fee			72.68
	DEED BOOK 2019 PG-16129					
	FULL MARKET VALUE	303,191				
TOTAL TAX ---						2,422.59**
	DATE #1	02/01/23	DATE #2	03/31/23	DATE #3	05/31/23
	AMT DUE	880.21	AMT DUE	807.53	AMT DUE	807.53
***** 13.05-1-22 *****						
13.05-1-22	18962 Peel Dock Rd					BILL461093
Olin Trustee Doris M	260 Seasonal res - WTRFNT		County Taxable	434,400		3,175.56
25440 Ridge Rd	Lafargeville 224601	222,500	FD461 Orleans Fire Dist	434,400 TO		365.96
Watertown, NY 13601	Wellesley Island	434,400	HI461 Highway Item No 1	434,400 TO		151.00
	Doris M Olin Irrev Family		Installment Fee			110.78
	Protection Trust					
	ACRES 0.34					
	EAST-0975246 NRTH-1567144					
	DEED BOOK 2017 PG-12723					
	FULL MARKET VALUE	462,128				
TOTAL TAX ---						3,692.52**
	DATE #1	02/01/23	DATE #2	03/31/23	DATE #3	05/31/23
	AMT DUE	1,341.62	AMT DUE	1,230.84	AMT DUE	1,230.84
***** 13.05-1-23 *****						
13.05-1-23	18956 Peel Dock Rd					BILL461094
Palmer Susanne L	260 Seasonal res - WTRFNT		County Taxable	649,500		4,748.00
Palmer Susan W	Lafargeville 224601	588,000	FD461 Orleans Fire Dist	649,500 TO		547.16
PO Box 361	Wellesley Island	649,500	HI461 Highway Item No 1	649,500 TO		225.77
Wellesley Is, NY 13640	ACRES 7.88		Installment Fee			165.63
	EAST-0974831 NRTH-1567155					
	FULL MARKET VALUE	690,957				
TOTAL TAX ---						5,520.93**
	DATE #1	02/01/23	DATE #2	03/31/23	DATE #3	05/31/23
	AMT DUE	2,005.94	AMT DUE	1,840.31	AMT DUE	1,840.31

STATE OF NEW YORK
COUNTY - Jefferson
TOWN - Orleans
SWIS - 224600

2 0 2 3 T O W N T A X R O L L
T A X A B L E SECTION OF THE ROLL - 1
TAX MAP NUMBER SEQUENCE
UNIFORM PERCENT OF VALUE IS 094.00

PAGE 276
VALUATION DATE-JUL 01, 2021
TAXABLE STATUS DATE-MAR 01, 2022

TAX MAP PARCEL NUMBER	PROPERTY LOCATION & CLASS	ASSESSMENT	EXEMPTION CODE	COUNTY	TOWN	TAX AMOUNT
CURRENT OWNERS NAME	SCHOOL DISTRICT	LAND	TAX DESCRIPTION			
CURRENT OWNERS ADDRESS	PARCEL SIZE/GRID COORD	TOTAL	SPECIAL DISTRICTS			
***** 13.05-1-24.1 *****						
13.05-1-24.1	18672 Swiftwater Dr					BILL461095
River Rat Rentals LLC	260 Seasonal res - WTRFNT		County Taxable	533,496		3,899.98
5300 S Atlantic Ave Apt 7604	Lafargeville 224601	270,000	FD461 Orleans Fire Dist	533,496 TO		449.44
New Smyrna Beach, FL 32169	Lot 1	533,496	HI461 Highway Item No 1	533,496 TO		185.45
	ACRES 1.20		Installment Fee			136.05
	EAST-0973600 NRTH-1565930					
	DEED BOOK 2019 PG-4728					
	FULL MARKET VALUE	567,549				
TOTAL TAX ---						4,534.87**
	DATE #1	02/01/23	DATE #2	03/31/23	DATE #3	05/31/23
	AMT DUE	1,647.68	AMT DUE	1,511.62	AMT DUE	1,511.62
***** 13.05-1-24.21 *****						
13.05-1-24.21	43344-356 Co Rte 100					BILL461096
Snyder Norman E Jr	250 Estate - WTRFNT		County Taxable	1917,800		14,019.56
Snyder Michaela H	Lafargeville 224601	1207,500	FD461 Orleans Fire Dist	1917,800 TO		1,615.63
88 Grey Rocks Rd	Wellesley Island	1917,800	HI461 Highway Item No 1	1917,800 TO		666.64
Wilton, CT 06897	ACRES 9.50		Installment Fee			489.05
	EAST-0973290 NRTH-1565696					
	DEED BOOK 2007 PG-5472					
	FULL MARKET VALUE	2040,213				
TOTAL TAX ---						16,301.83**
	DATE #1	02/01/23	DATE #2	03/31/23	DATE #3	05/31/23
	AMT DUE	5,923.00	AMT DUE	5,433.94	AMT DUE	5,433.94
***** 13.05-1-24.22 *****						
13.05-1-24.22	Swiftwater Dr					BILL461097
Hoffmann Terrance J	311 Res vac land - WTRFNT		County Taxable	27,300		199.57
310 Highridge Dr	Lafargeville 224601	27,300	FD461 Orleans Fire Dist	27,300 TO		23.00
Syracuse, NY 13215	Wellesley Is	27,300	HI461 Highway Item No 1	27,300 TO		9.49
	ACRES 0.40		Installment Fee			6.96
	EAST-0973340 NRTH-1566310					
	DEED BOOK 2016 PG-13889					
	FULL MARKET VALUE	29,043				
TOTAL TAX ---						232.06**
	DATE #1	02/01/23	DATE #2	03/31/23	DATE #3	05/31/23
	AMT DUE	84.32	AMT DUE	77.35	AMT DUE	77.35
***** 13.05-1-24.3 *****						
13.05-1-24.3	18710 Swiftwater Dr					BILL461098
Hoffmann Terrance J	260 Seasonal res		County Taxable	357,000		2,609.75
310 Highridge Dr	Lafargeville 224601	229,500	FD461 Orleans Fire Dist	357,000 TO		300.75
Syracuse, NY 13215	Lot 2 - Hoffmann Family S	357,000	HI461 Highway Item No 1	357,000 TO		124.10
	Wellesley Is		Installment Fee			91.04
	ACRES 2.10					
	EAST-0973735 NRTH-1566000					
	DEED BOOK 2016 PG-13890					
	FULL MARKET VALUE	379,787				
TOTAL TAX ---						3,034.60**
	DATE #1	02/01/23	DATE #2	03/31/23	DATE #3	05/31/23
	AMT DUE	1,102.58	AMT DUE	1,011.53	AMT DUE	1,011.53

STATE OF NEW YORK
COUNTY - Jefferson
TOWN - Orleans
SWIS - 224600

2 0 2 3 T O W N T A X R O L L
T A X A B L E SECTION OF THE ROLL - 1
TAX MAP NUMBER SEQUENCE
UNIFORM PERCENT OF VALUE IS 094.00

PAGE 277
VALUATION DATE-JUL 01, 2021
TAXABLE STATUS DATE-MAR 01, 2022

TAX MAP PARCEL NUMBER	PROPERTY LOCATION & CLASS	ASSESSMENT	EXEMPTION CODE	COUNTY	TOWN	TAX AMOUNT
CURRENT OWNERS NAME	SCHOOL DISTRICT	LAND	TAX DESCRIPTION			
CURRENT OWNERS ADDRESS	PARCEL SIZE/GRID COORD	TOTAL	SPECIAL DISTRICTS			
***** 13.05-1-24.4 *****						
13.05-1-24.4	18736 Swiftwater Dr					BILL461099
Lipman Suzanne	260 Seasonal res		County Taxable			10,599.83
4810 Teak Wood Dr	Lafargeville 224601	414,000	FD461 Orleans Fire Dist			1,221.54
Naples, FL 34119	Lot 3 - Hoffmann Family S	1450,000	HI461 Highway Item No 1			504.03
	Wellesley Is		Installment Fee			369.76
	ACRES 1.30					
PRIOR OWNER ON 3/01/2022	EAST-0973880 NRTH-1566135					
Lipman Suzanne	DEED BOOK 2016 PG-13303					
	FULL MARKET VALUE	1542,553				
TOTAL TAX ---						12,325.40**
	DATE #1	02/01/23	DATE #2	03/31/23	DATE #3	05/31/23
	AMT DUE	4,478.24	AMT DUE	4,108.46	AMT DUE	4,108.46
***** 13.05-1-24.5 *****						
13.05-1-24.5	18782 Swiftwater Dr					BILL461100
Fulton Mary Beth	311 Res vac land		County Taxable			1,297.20
13912 Old Harbor Ln Apt 104	Lafargeville 224601	177,450	FD461 Orleans Fire Dist			149.49
Marina Del Ray, CA 90292	Lot 4 - Hoffmann Family S	177,450	HI461 Highway Item No 1			61.68
	Wellesley Is		Installment Fee			45.25
	ACRES 1.30					
	EAST-0974075 NRTH-1566200					
	DEED BOOK 2016 PG-13888					
	FULL MARKET VALUE	188,777				
TOTAL TAX ---						1,508.37**
	DATE #1	02/01/23	DATE #2	03/31/23	DATE #3	05/31/23
	AMT DUE	548.04	AMT DUE	502.79	AMT DUE	502.79
***** 13.05-1-24.6 *****						
13.05-1-24.6	18800 Swiftwater Dr					BILL461101
Auble William Frank	260 Seasonal res		County Taxable			2,579.05
8700 Daytona Blvd	Lafargeville 224601	202,800	FD461 Orleans Fire Dist			297.21
Sebastian, FL 32976	Lot 5 - Hoffmann Family S	352,800	HI461 Highway Item No 1			122.64
	Wellesley Is		Installment Fee			89.97
	ACRES 1.40					
	EAST-0974225 NRTH-1566300					
	DEED BOOK 2018 PG-9303					
	FULL MARKET VALUE	375,319				
TOTAL TAX ---						2,998.90**
	DATE #1	02/01/23	DATE #2	03/31/23	DATE #3	05/31/23
	AMT DUE	1,089.61	AMT DUE	999.63	AMT DUE	999.63

STATE OF NEW YORK
COUNTY - Jefferson
TOWN - Orleans
SWIS - 224600

2023 TOWN TAX ROLL
TAXABLE SECTION OF THE ROLL - 1
TAX MAP NUMBER SEQUENCE
UNIFORM PERCENT OF VALUE IS 094.00

PAGE 278
VALUATION DATE-JUL 01, 2021
TAXABLE STATUS DATE-MAR 01, 2022

TAX MAP PARCEL NUMBER	PROPERTY LOCATION & CLASS	ASSESSMENT	EXEMPTION CODE	COUNTY	TOWN	TAX AMOUNT
CURRENT OWNERS NAME	SCHOOL DISTRICT	LAND	TAX DESCRIPTION			
CURRENT OWNERS ADDRESS	PARCEL SIZE/GRID COORD	TOTAL	SPECIAL DISTRICTS			
***** 13.05-1-24.7 *****						
13.05-1-24.7	Swiftwater Dr					BILL461102
Lavin Robert J	311 Res vac land		County Taxable	212,940		1,556.64
Lavin Marybeth	Lafargeville 224601	212,940	FD461 Orleans Fire Dist	212,940	TO	179.39
1399 Daboll Rd	Lot 6 - Hoffmann Family S	212,940	HI461 Highway Item No 1	212,940	TO	74.02
Memphis, NY 13112	Wellesley Is		Installment Fee			54.30
	ACRES 1.80					
	EAST-0974335 NRTH-1566445					
	DEED BOOK 2017 PG-15123					
	FULL MARKET VALUE	226,532				
TOTAL TAX ---						1,810.05**
	DATE #1	02/01/23	DATE #2	03/31/23	DATE #3	05/31/23
	AMT DUE	657.65	AMT DUE	603.35	AMT DUE	603.35
***** 13.05-1-24.8 *****						
18860	Swiftwater Dr					BILL461103
13.05-1-24.8	210 1 Family Res		County Taxable	356,940		2,609.31
Beach Shondra L	Lafargeville 224601	212,940	FD461 Orleans Fire Dist	356,940	TO	300.70
18860 Swiftwater Dr	Lot 7	356,940	HI461 Highway Item No 1	356,940	TO	124.07
Wellesley Island, NY 13640	ACRES 1.40 BANK 100		Installment Fee			91.02
	EAST-0974485 NRTH-1566575					
	DEED BOOK 2020 PG-7372					
	FULL MARKET VALUE	379,723				
TOTAL TAX ---						3,034.08**
	DATE #1	02/01/23	DATE #2	03/31/23	DATE #3	05/31/23
	AMT DUE	1,102.38	AMT DUE	1,011.36	AMT DUE	1,011.36
***** 13.05-1-24.9 *****						
18883	Swiftwater Dr					BILL461104
13.05-1-24.9	260 Seasonal res		County Taxable	233,000		1,703.28
Baird Christine	Lafargeville 224601	218,010	FD461 Orleans Fire Dist	233,000	TO	196.29
Baird John	Lot 8 - Hoffmann Family S	233,000	HI461 Highway Item No 1	233,000	TO	80.99
9048 Brooks Rd S #121	Wellesley Is		Installment Fee			59.42
Windsor, CA 95492	ACRES 1.70					
	EAST-0974605 NRTH-1566720					
	DEED BOOK 2016 PG-13301					
	FULL MARKET VALUE	247,872				
TOTAL TAX ---						1,980.56**
	DATE #1	02/01/23	DATE #2	03/31/23	DATE #3	05/31/23
	AMT DUE	719.62	AMT DUE	660.18	AMT DUE	660.18

STATE OF NEW YORK
COUNTY - Jefferson
TOWN - Orleans
SWIS - 224600

2 0 2 3 T O W N T A X R O L L
T A X A B L E SECTION OF THE ROLL - 1
TAX MAP NUMBER SEQUENCE
UNIFORM PERCENT OF VALUE IS 094.00

PAGE 279
VALUATION DATE-JUL 01, 2021
TAXABLE STATUS DATE-MAR 01, 2022

TAX MAP PARCEL NUMBER	PROPERTY LOCATION & CLASS	ASSESSMENT	EXEMPTION CODE	COUNTY	TOWN	TAX AMOUNT
CURRENT OWNERS NAME	SCHOOL DISTRICT	LAND	TAX DESCRIPTION			
CURRENT OWNERS ADDRESS	PARCEL SIZE/GRID COORD	TOTAL	SPECIAL DISTRICTS			
***** 13.05-1-25 *****						
43310	Co Rte 100					BILL461105
13.05-1-25	260 Seasonal res - WTRFNT		County Taxable	760,900		5,562.35
Point Tacony LLC	Lafargeville 224601	574,800	FD461 Orleans Fire Dist	760,900 TO		641.01
c/o Sarah Sasse	T I Park Rd	760,900	HI461 Highway Item No 1	760,900 TO		264.49
198 New Meadow Rd	Wellesley Island		LT465 Fineview Lt Dist 2	760,900 TO		56.94
Barrington, RI 02806	ACRES 3.60		Installment Fee			195.74
	EAST-0972911 NRTH-1565444					
	DEED BOOK 1888 PG-33					
	FULL MARKET VALUE	809,468				
TOTAL TAX ---						6,524.79**
	DATE #1	02/01/23	DATE #2	03/31/23	DATE #3	05/31/23
	AMT DUE	2,370.67	AMT DUE	2,174.93	AMT DUE	2,174.93
***** 13.05-1-27.1 *****						
	Co Rte 100					BILL461106
13.05-1-27.1	311 Res vac land - WTRFNT		County Taxable	13,500		98.69
Salvagno Daniel A	Lafargeville 224601	13,500	FD461 Orleans Fire Dist	13,500 TO		11.37
Salvagno Elizabeth R	Wellesley Is	13,500	HI461 Highway Item No 1	13,500 TO		4.69
c/o Albert & Sylvia Salvagno	Lf Us AL &SA Salvagno		LT465 Fineview Lt Dist 2	13,500 TO		1.01
331 Fay Rd	FRNT 15.00 DPTH 145.00		Installment Fee			3.47
Syracuse, NY 13219	EAST-0972555 NRTH-1565355					
	DEED BOOK 2014 PG-18114					
	FULL MARKET VALUE	14,362				
TOTAL TAX ---						115.76**
	DATE #1	02/01/23	DATE #2	03/31/23	DATE #3	05/31/23
	AMT DUE	42.07	AMT DUE	38.58	AMT DUE	38.58
***** 13.05-1-27.2 *****						
43290	Co Rte 100					BILL461107
13.05-1-27.2	260 Seasonal res - WTRFNT		County Taxable	215,700		1,576.82
Salvagno Daniel A	Lafargeville 224601	156,500	FD461 Orleans Fire Dist	215,700 TO		181.71
Salvagno Elizabeth R	Wellesley Island	215,700	HI461 Highway Item No 1	215,700 TO		74.98
c/o Geddes Federal S&L Assoc	Lf Us AL & SA Salvagno		LT465 Fineview Lt Dist 2	215,700 TO		16.14
PO Box 19040	FRNT 71.00 DPTH 125.00		Installment Fee			55.49
Syracuse, NY 13209-9902	EAST-0972526 NRTH-1565322					
	DEED BOOK 2014 PG-18114					
	FULL MARKET VALUE	229,468				
TOTAL TAX ---						1,849.65**
	DATE #1	02/01/23	DATE #2	03/31/23	DATE #3	05/31/23
	AMT DUE	672.04	AMT DUE	616.55	AMT DUE	616.55

STATE OF NEW YORK
COUNTY - Jefferson
TOWN - Orleans
SWIS - 224600

2 0 2 3 T O W N T A X R O L L
T A X A B L E SECTION OF THE ROLL - 1
TAX MAP NUMBER SEQUENCE
UNIFORM PERCENT OF VALUE IS 094.00

PAGE 280
VALUATION DATE-JUL 01, 2021
TAXABLE STATUS DATE-MAR 01, 2022

TAX MAP PARCEL NUMBER	PROPERTY LOCATION & CLASS	ASSESSMENT	EXEMPTION CODE	COUNTY	TOWN	TAX AMOUNT
CURRENT OWNERS NAME	SCHOOL DISTRICT	LAND	TAX DESCRIPTION			
CURRENT OWNERS ADDRESS	PARCEL SIZE/GRID COORD	TOTAL	SPECIAL DISTRICTS			
***** 13.05-1-28 *****						
13.05-1-28	43286 Co Rte 100					BILL461108
Salvagno John A	260 Seasonal res - WTRFNT		County Taxable	235,400		1,720.83
Salvagno Annette M	Lafargeville 224601	100,000	FD461 Orleans Fire Dist	235,400 TO		198.31
4 Ironside Ct	Salvagno AL & SA - Lf Est	235,400	HI461 Highway Item No 1	235,400 TO		81.83
St Charles, MO 63303	FRNT 40.00 DPTH 105.00		LT465 Fineview Lt Dist 2	235,400 TO		17.62
	EAST-0972485 NRTH-1565283		Installment Fee			60.56
	DEED BOOK 2012 PG-8311					
	FULL MARKET VALUE	250,426				
			TOTAL TAX ---			2,018.59**
			DATE #1 02/01/23	DATE #2 03/31/23	DATE #3 05/31/23	
			AMT DUE 733.43	AMT DUE 672.86	AMT DUE 672.86	
***** 13.05-1-29 *****						
13.05-1-29	43284 Co Rte 100					BILL461109
Crossett Peter J	260 Seasonal res - WTRFNT		County Taxable	300,000		2,193.07
Crossett Gwen E	Lafargeville 224601	170,000	FD461 Orleans Fire Dist	300,000 TO		252.73
5182 Candlewood Dr	T I Park Rd	300,000	HI461 Highway Item No 1	300,000 TO		104.28
Manlius, NY 13066	Wellesley Island		LT465 Fineview Lt Dist 2	300,000 TO		22.45
	FRNT 72.00 DPTH 82.00		Installment Fee			77.18
	EAST-0972448 NRTH-1565238					
	DEED BOOK 2015 PG-8768					
	FULL MARKET VALUE	319,149				
			TOTAL TAX ---			2,572.53**
			DATE #1 02/01/23	DATE #2 03/31/23	DATE #3 05/31/23	
			AMT DUE 934.69	AMT DUE 857.51	AMT DUE 857.51	
***** 13.05-1-30 *****						
13.05-1-30	43278 Co Rte 100					BILL461110
Cuminale Joel T	260 Seasonal res - WTRFNT		County Taxable	140,000		1,023.43
Cuminale Stacey A	Lafargeville 224601	93,500	FD461 Orleans Fire Dist	140,000 TO		117.94
104 Parce Ave	T I Park Rd	140,000	HI461 Highway Item No 1	140,000 TO		48.66
Fairport, NY 14450	Wellesley Island		LT465 Fineview Lt Dist 2	140,000 TO		10.48
	FRNT 42.00 DPTH 90.00		Installment Fee			36.02
	BANK 100					
	EAST-0972419 NRTH-1565186					
	DEED BOOK 2013 PG-14037					
	FULL MARKET VALUE	148,936				
			TOTAL TAX ---			1,200.51**
			DATE #1 02/01/23	DATE #2 03/31/23	DATE #3 05/31/23	
			AMT DUE 436.19	AMT DUE 400.17	AMT DUE 400.17	

STATE OF NEW YORK
COUNTY - Jefferson
TOWN - Orleans
SWIS - 224600

2 0 2 3 T O W N T A X R O L L
T A X A B L E SECTION OF THE ROLL - 1
TAX MAP NUMBER SEQUENCE
UNIFORM PERCENT OF VALUE IS 094.00

PAGE 281
VALUATION DATE-JUL 01, 2021
TAXABLE STATUS DATE-MAR 01, 2022

TAX MAP PARCEL NUMBER	PROPERTY LOCATION & CLASS	ASSESSMENT	EXEMPTION CODE	COUNTY	TOWN	TAX AMOUNT
CURRENT OWNERS NAME	SCHOOL DISTRICT	LAND	TAX DESCRIPTION			
CURRENT OWNERS ADDRESS	PARCEL SIZE/GRID COORD	TOTAL	SPECIAL DISTRICTS			
***** 13.05-1-31 *****						
43272	Co Rte 100					BILL461111
13.05-1-31	260 Seasonal res - WTRFNT		County Taxable	144,500		1,056.33
Rumble Mark G	Lafargeville 224601	96,000	FD461 Orleans Fire Dist	144,500 TO		121.73
Neddo Elyne O	T I Park Rd	144,500	HI461 Highway Item No 1	144,500 TO		50.23
4 Skara Brae Rd	Wellesley Island		LT465 Fineview Lt Dist 2	144,500 TO		10.81
Lake George, NY 12845	FRNT 40.00 DPTH 110.00		Installment Fee			37.17
	EAST-0972400 NRTH-1565153					
	DEED BOOK 2014 PG-4847					
	FULL MARKET VALUE	153,723				
TOTAL TAX ---						1,239.10**
	DATE #1	02/01/23	DATE #2	03/31/23	DATE #3	05/31/23
	AMT DUE	450.21	AMT DUE	413.03	AMT DUE	413.03
***** 13.05-1-32 *****						
43270	Co Rte 100					BILL461112
13.05-1-32	260 Seasonal res - WTRFNT		County Taxable	100,000		731.02
Schmitt John F	Lafargeville 224601	90,000	FD461 Orleans Fire Dist	100,000 TO		84.24
Attn: Kathleen A Crouch	T I Park Rd	100,000	HI461 Highway Item No 1	100,000 TO		34.76
737 Allen St	Wellesley Island		LT465 Fineview Lt Dist 2	100,000 TO		7.48
Syracuse, NY 13210	FRNT 40.00 DPTH 120.00		Installment Fee			25.73
	EAST-0972388 NRTH-1565113					
	FULL MARKET VALUE	106,383				
TOTAL TAX ---						857.50**
	DATE #1	02/01/23	DATE #2	03/31/23	DATE #3	05/31/23
	AMT DUE	311.57	AMT DUE	285.83	AMT DUE	285.83
***** 13.05-1-33 *****						
43266	Co Rte 100					BILL461113
13.05-1-33	260 Seasonal res - WTRFNT		County Taxable	299,900		2,192.34
Coleman David	Lafargeville 224601	177,500	School Relevy			2,914.10
3770 Naungola Rd	Wellesley Is	299,900	FD461 Orleans Fire Dist	299,900 TO		252.65
Mountain Top, PA 18707	FRNT 85.00 DPTH 150.00		HI461 Highway Item No 1	299,900 TO		104.25
	EAST-0972361 NRTH-1565054		LT465 Fineview Lt Dist 2	299,900 TO		22.44
PRIOR OWNER ON 3/01/2022	DEED BOOK 2022 PG-14235		Installment Fee			164.57
Kaye Charles	FULL MARKET VALUE	319,043				
TOTAL TAX ---						5,485.78**
	DATE #1	02/01/23	DATE #2	03/31/23	DATE #3	05/31/23
	AMT DUE	1,993.17	AMT DUE	1,828.59	AMT DUE	1,828.59
***** 13.05-1-34 *****						
43260	Co Rte 100					BILL461114
13.05-1-34	260 Seasonal res - WTRFNT		County Taxable	160,000		1,169.64
Kline Walter H	Lafargeville 224601	75,000	FD461 Orleans Fire Dist	160,000 TO		134.79
Kline Barbara A	T I Park Rd	160,000	HI461 Highway Item No 1	160,000 TO		55.62
244 E 7th St	Wellesley Island		LT465 Fineview Lt Dist 2	160,000 TO		11.97
Oswego, NY 13126	FRNT 30.00 DPTH 160.00		Installment Fee			41.16
	EAST-0972329 NRTH-1565006					
	DEED BOOK 1898 PG-5					
	FULL MARKET VALUE	170,213				
TOTAL TAX ---						1,372.02**
	DATE #1	02/01/23	DATE #2	03/31/23	DATE #3	05/31/23
	AMT DUE	498.50	AMT DUE	457.34	AMT DUE	457.34

STATE OF NEW YORK
 COUNTY - Jefferson
 TOWN - Orleans
 SWIS - 224600

2 0 2 3 T O W N T A X R O L L
 T A X A B L E SECTION OF THE ROLL - 1
 TAX MAP NUMBER SEQUENCE
 UNIFORM PERCENT OF VALUE IS 094.00

PAGE 282
 VALUATION DATE-JUL 01, 2021
 TAXABLE STATUS DATE-MAR 01, 2022

TAX MAP PARCEL NUMBER	PROPERTY LOCATION & CLASS	ASSESSMENT	EXEMPTION CODE	COUNTY	TOWN	TAX AMOUNT
CURRENT OWNERS NAME	SCHOOL DISTRICT	LAND	TAX DESCRIPTION			
CURRENT OWNERS ADDRESS	PARCEL SIZE/GRID COORD	TOTAL	SPECIAL DISTRICTS			
***** 13.05-1-35 *****						
13.05-1-35	43254 Co Rte 100					BILL461115
Schumacher Richard A	260 Seasonal res - WTRFNT		County Taxable	242,500		1,772.73
Schumacher Barbara E	Lafargeville 224601	147,500	FD461 Orleans Fire Dist	242,500 TO		204.29
9 Graham Creek Heights	Wellesley Is	242,500	HI461 Highway Item No 1	242,500 TO		84.29
Rochester, NY 14625	FRNT 65.00 DPTH 190.00		LT465 Fineview Lt Dist 2	242,500 TO		18.15
	EAST-0972324 NRTH-1564955		Installment Fee			62.38
	DEED BOOK 2003 PG-14984					
	FULL MARKET VALUE	257,979				
TOTAL TAX ---						2,079.46**
	DATE #1	02/01/23	DATE #2	03/31/23	DATE #3	05/31/23
	AMT DUE	755.54	AMT DUE	693.15	AMT DUE	693.15
***** 13.05-1-36 *****						
13.05-1-36	Wellesley Is		County Taxable	4,900		BILL461116
Pangrazio Daniel L	314 Rural vac<10		FD461 Orleans Fire Dist	4,900 TO		35.82
Pangrazio Roxanne	Lafargeville 224601	4,900	HI461 Highway Item No 1	4,900 TO		4.13
c/o Pangrazio Daniel M	T I Park Rd	4,900	LT465 Fineview Lt Dist 2	4,900 TO		1.70
531 Feeley Rd	Pangrazio Daniel M-LF Use					.37
Caledonia, NY 14423	FRNT 40.00 DPTH 170.00					
	EAST-0972289 NRTH-1564932					
	DEED BOOK 2012 PG-5136					
	FULL MARKET VALUE	5,213				
TOTAL TAX ---						42.02**
	DATE #1	02/01/23				
	AMT DUE					42.02
***** 13.05-1-37 *****						
13.05-1-37	43248 Co Rte 100		County Taxable	283,900		BILL461117
Pangrazio Daniel L	260 Seasonal res - WTRFNT		FD461 Orleans Fire Dist	283,900 TO		2,075.37
Pangrazio Roxanne	Lafargeville 224601	218,000	HI461 Highway Item No 1	283,900 TO		239.17
c/o Pangrazio Daniel M	T I Park Rd	283,900	LT465 Fineview Lt Dist 2	283,900 TO		98.69
531 Feeley Rd	Pangrazio Daniel M-LF Use		Installment Fee			21.25
Caledonia, NY 14423	FRNT 124.00 DPTH 100.00					73.03
	EAST-0972339 NRTH-1564824					
	DEED BOOK 2012 PG-5136					
	FULL MARKET VALUE	302,021				
TOTAL TAX ---						2,434.48**
	DATE #1	02/01/23	DATE #2	03/31/23	DATE #3	05/31/23
	AMT DUE	884.53	AMT DUE	811.49	AMT DUE	811.49

STATE OF NEW YORK
COUNTY - Jefferson
TOWN - Orleans
SWIS - 224600

2 0 2 3 T O W N T A X R O L L
T A X A B L E SECTION OF THE ROLL - 1
TAX MAP NUMBER SEQUENCE
UNIFORM PERCENT OF VALUE IS 094.00

PAGE 283
VALUATION DATE-JUL 01, 2021
TAXABLE STATUS DATE-MAR 01, 2022

TAX MAP PARCEL NUMBER	PROPERTY LOCATION & CLASS	ASSESSMENT	EXEMPTION CODE	COUNTY	TOWN	TAX AMOUNT
CURRENT OWNERS NAME	SCHOOL DISTRICT	LAND	TAX DESCRIPTION			
CURRENT OWNERS ADDRESS	PARCEL SIZE/GRID COORD	TOTAL	SPECIAL DISTRICTS			
***** 13.05-1-38.1 *****						
43228	Co Rte 100					BILL461118
13.05-1-38.1	260 Seasonal res - WTRFNT		County Taxable	310,000		2,266.17
Race Stephen G	Lafargeville 224601	158,000	FD461 Orleans Fire Dist	310,000 TO		261.16
Race Colleen A	S W Of T I Park Rd	310,000	HI461 Highway Item No 1	310,000 TO		107.76
500 Balsam St	FRNT 72.00 DPTH 120.00		LT465 Fineview Lt Dist 2	310,000 TO		23.20
Liverpool, NY 13088	BANK 810		Installment Fee			79.75
	EAST-0972259 NRTH-1564707					
	DEED BOOK 2012 PG-15378					
	FULL MARKET VALUE	329,787				
			TOTAL TAX ---			2,658.29**
			DATE #1 02/01/23	DATE #2 03/31/23	DATE #3 05/31/23	
			AMT DUE 965.86	AMT DUE 886.09	AMT DUE 886.09	
***** 13.05-1-38.2 *****						
43232	Co Rte 100					BILL461119
13.05-1-38.2	260 Seasonal res - WTRFNT		County Taxable	334,000		2,441.62
Shaw Kevin G	Lafargeville 224601	184,000	FD461 Orleans Fire Dist	334,000 TO		281.37
Shaw Amy B	FRNT 73.00 DPTH 109.00	334,000	HI461 Highway Item No 1	334,000 TO		116.10
152 Riverside Dr	EAST-0972308 NRTH-1564749		LT465 Fineview Lt Dist 2	334,000 TO		24.99
Binghamton, NY 13905	DEED BOOK 2020 PG-13026		Installment Fee			85.92
	FULL MARKET VALUE	355,319				
			TOTAL TAX ---			2,864.08**
			DATE #1 02/01/23	DATE #2 03/31/23	DATE #3 05/31/23	
			AMT DUE 1,040.62	AMT DUE 954.69	AMT DUE 954.69	
***** 13.05-1-39 *****						
43196/204	Co Rte 100					BILL461120
13.05-1-39	260 Seasonal res - WTRFNT		VET WAR CT 41121	11,280	11,280	
Woodward John L Jr	Lafargeville 224601	266,800	County Taxable	873,520		6,385.63
Woodward Susan F	ACRES 1.30	884,800	FD461 Orleans Fire Dist	884,800 TO		745.39
43196 Co Rte 100	EAST-0972050 NRTH-1564600		HI461 Highway Item No 1	884,800 TO		307.56
Wellesley Island, NY 13640	DEED BOOK 2012 PG-5324		LT465 Fineview Lt Dist 2	884,800 TO		66.21
	FULL MARKET VALUE	941,277	Installment Fee			225.14
			TOTAL TAX ---			7,504.79**
			DATE #1 02/01/23	DATE #2 03/31/23	DATE #3 05/31/23	
			AMT DUE 2,726.75	AMT DUE 2,501.59	AMT DUE 2,501.59	
***** 13.05-1-41.1 *****						
43608	Co Rte 100					BILL461121
13.05-1-41.1	210 1 Family Res		VET WAR CT 41121	11,280	11,280	
Conaway Stephen J	Lafargeville 224601	46,000	VET COM CT 41131	18,800	18,800	
Conaway Erika S	ACRES 27.90	1068,750	AG DIST CO 41720	3,779	3,779	
43608 Co Rte 100	EAST-0974024 NRTH-1566962		County Taxable	1034,891		7,565.29
Wellesley Island, NY 13640	DEED BOOK 2013 PG-7757		FD461 Orleans Fire Dist	1064,971 TO		897.17
	FULL MARKET VALUE	1136,968	3,779 EX			
			HI461 Highway Item No 1	1064,971 TO		370.19
			3,779 EX			
			Installment Fee			264.98
			TOTAL TAX ---			8,832.65**
			DATE #1 02/01/23	DATE #2 03/31/23	DATE #3 05/31/23	
			AMT DUE 3,209.21	AMT DUE 2,944.21	AMT DUE 2,944.21	

MAY BE SUBJECT TO PAYMENT
UNDER AGDIST LAW TIL 2026

STATE OF NEW YORK
 COUNTY - Jefferson
 TOWN - Orleans
 SWIS - 224600

2 0 2 3 T O W N T A X R O L L
 T A X A B L E SECTION OF THE ROLL - 1
 TAX MAP NUMBER SEQUENCE
 UNIFORM PERCENT OF VALUE IS 094.00

PAGE 284
 VALUATION DATE-JUL 01, 2021
 TAXABLE STATUS DATE-MAR 01, 2022

TAX MAP PARCEL NUMBER	PROPERTY LOCATION & CLASS	ASSESSMENT	EXEMPTION CODE	COUNTY	TOWN	TAX AMOUNT
CURRENT OWNERS NAME	SCHOOL DISTRICT	LAND	TAX DESCRIPTION			
CURRENT OWNERS ADDRESS	PARCEL SIZE/GRID COORD	TOTAL	SPECIAL DISTRICTS			
13.05-1-41.2	43513 Co Rte 100			13.05-1-41.2		BILL461122
Smith Donald J	210 1 Family Res		County Taxable			1,250.05
Smith Sheila M	Lafargeville 224601	30,000	FD461 Orleans Fire Dist			144.06
PO Box 78	ACRES 6.42	171,000	HI461 Highway Item No 1			59.44
Wellesley Island, NY 13640	EAST-0973100 NRTH-1566500		Installment Fee			43.61
	DEED BOOK 2012 PG-10566					
	FULL MARKET VALUE	181,915				
				TOTAL TAX ---		1,453.55**
	DATE #1	02/01/23	DATE #2	03/31/23	DATE #3	05/31/23
	AMT DUE	528.14	AMT DUE	484.51	AMT DUE	484.51
13.06-1-1.1	19581 Turtle Is			13.06-1-1.1		BILL461123
Rausch John H	260 Seasonal res - WTRFNT		County Taxable			979.57
20 Crossover Rd	Lafargeville 224601	53,800	FD461 Orleans Fire Dist			112.89
Fairport, NY 14450	ACRES 0.13	134,000	HI461 Highway Item No 1			46.58
	EAST-0978129 NRTH-1568316		Installment Fee			34.17
	DEED BOOK 2006 PG-12549					
	FULL MARKET VALUE	142,553				
				TOTAL TAX ---		1,139.04**
	DATE #1	02/01/23	DATE #2	03/31/23	DATE #3	05/31/23
	AMT DUE	413.85	AMT DUE	379.68	AMT DUE	379.68
13.06-1-1.2	19555 Turtle Is			13.06-1-1.2		BILL461124
Childs William G	260 Seasonal res - WTRFNT		County Taxable			936.44
Childs Patricia M	Lafargeville 224601	55,000	FD461 Orleans Fire Dist			107.92
3454 West Dr	Sw 1/2 Is N Ti Brdg	128,100	HI461 Highway Item No 1			44.53
Wellsville, NY 14895	ACRES 0.13		Installment Fee			32.67
	EAST-0978047 NRTH-1568267					
	DEED BOOK 1233 PG-189					
	FULL MARKET VALUE	136,277				
				TOTAL TAX ---		1,088.89**
	DATE #1	02/01/23	DATE #2	03/31/23	DATE #3	05/31/23
	AMT DUE	395.64	AMT DUE	362.96	AMT DUE	362.96
13.06-1-2	19732 Holiday Is			13.06-1-2		BILL461125
Handley Stephen C	260 Seasonal res - WTRFNT		County Taxable			2,394.10
Handley John M	Lafargeville 224601	225,000	FD461 Orleans Fire Dist			275.90
Attn: John M. Handley	ACRES 0.60	327,500	HI461 Highway Item No 1			113.84
19732 Collins Lndg E	EAST-0978786 NRTH-1568895		Installment Fee			83.52
Alexandria Bay, NY 13607	FULL MARKET VALUE	348,404				
				TOTAL TAX ---		2,783.84**
	DATE #1	02/01/23	DATE #2	03/31/23	DATE #3	05/31/23
	AMT DUE	1,011.48	AMT DUE	927.94	AMT DUE	927.94

STATE OF NEW YORK
 COUNTY - Jefferson
 TOWN - Orleans
 SWIS - 224600

2 0 2 3 T O W N T A X R O L L
 T A X A B L E SECTION OF THE ROLL - 1
 TAX MAP NUMBER SEQUENCE
 UNIFORM PERCENT OF VALUE IS 094.00

PAGE 285
 VALUATION DATE-JUL 01, 2021
 TAXABLE STATUS DATE-MAR 01, 2022

TAX MAP PARCEL NUMBER	PROPERTY LOCATION & CLASS	ASSESSMENT	EXEMPTION CODE	COUNTY	TOWN	TAX AMOUNT
CURRENT OWNERS NAME	SCHOOL DISTRICT	LAND	TAX DESCRIPTION			
CURRENT OWNERS ADDRESS	PARCEL SIZE/GRID COORD	TOTAL	SPECIAL DISTRICTS			
***** 13.06-1-3 *****						
13.06-1-3	Collins Lndg E					BILL461126
Berry Life Tenant Jean C	311 Res vac land - WTRFNT		County Taxable	48,100		351.62
Berry Ted W	Lafargeville 224601	48,100	FD461 Orleans Fire Dist	48,100	TO	40.52
c/o Peggy Jean Hale	Lf Est Jean C Berry	48,100	HI461 Highway Item No 1	48,100	TO	16.72
19691 Collins Lndg E	ACRES 0.05		Installment Fee			12.27
Alexandria Bay, NY 13607	EAST-0979376 NRTH-1568930					
	DEED BOOK 2019 PG-15617					
	FULL MARKET VALUE	51,170				
TOTAL TAX ---						408.86**
	DATE #1	02/01/23	DATE #2	03/31/23	DATE #3	05/31/23
	AMT DUE	148.57	AMT DUE	136.28	AMT DUE	136.28
***** 13.06-1-4 *****						
13.06-1-4	19803 Collins Lndg E					BILL461127
McLaughlin Susan F	260 Seasonal res - WTRFNT		County Taxable	305,000		2,229.62
230 Ward St	Lafargeville 224601	225,000	FD461 Orleans Fire Dist	305,000	TO	256.94
Watertown, NY 13601	FRNT 75.00 DPTH 150.00	305,000	HI461 Highway Item No 1	305,000	TO	106.02
	EAST-0979348 NRTH-1568870		Installment Fee			77.78
	DEED BOOK 1076 PG-00062					
	FULL MARKET VALUE	324,468				
TOTAL TAX ---						2,592.58**
	DATE #1	02/01/23	DATE #2	03/31/23	DATE #3	05/31/23
	AMT DUE	941.98	AMT DUE	864.19	AMT DUE	864.19
***** 13.06-1-5 *****						
13.06-1-5	19797 Collins Lndg E					BILL461128
Smith Andrew P	260 Seasonal res - WTRFNT		County Taxable	247,100		1,806.36
Smith Eva L	Lafargeville 224601	180,000	FD461 Orleans Fire Dist	247,100	TO	208.17
2641 Oakview Dr	FRNT 60.00 DPTH 142.00	247,100	HI461 Highway Item No 1	247,100	TO	85.89
Irondequoit, NY 14617	EAST-0979294 NRTH-1568834		Installment Fee			63.01
	DEED BOOK 2003 PG-1202					
	FULL MARKET VALUE	262,872				
TOTAL TAX ---						2,100.42**
	DATE #1	02/01/23	DATE #2	03/31/23	DATE #3	05/31/23
	AMT DUE	763.15	AMT DUE	700.14	AMT DUE	700.14
***** 13.06-1-6 *****						
13.06-1-6	19765 Collins Lndg E					BILL461129
Smith Trustee Susan D	260 Seasonal res - WTRFNT		County Taxable	505,000		3,691.67
Smith Trustee W Curtis	Lafargeville 224601	348,000	FD461 Orleans Fire Dist	505,000	TO	425.43
329 Neapolitan Way	Holloway 87 Part 6	505,000	HI461 Highway Item No 1	505,000	TO	175.54
Naples, FL 34103	FRNT 116.00 DPTH 130.00		Installment Fee			128.78
	EAST-0979218 NRTH-1568784					
	DEED BOOK 2021 PG-8847					
	FULL MARKET VALUE	537,234				
TOTAL TAX ---						4,292.64**
	DATE #1	02/01/23	DATE #2	03/31/23	DATE #3	05/31/23
	AMT DUE	1,559.66	AMT DUE	1,430.88	AMT DUE	1,430.88

STATE OF NEW YORK
COUNTY - Jefferson
TOWN - Orleans
SWIS - 224600

2 0 2 3 T O W N T A X R O L L
T A X A B L E SECTION OF THE ROLL - 1
TAX MAP NUMBER SEQUENCE
UNIFORM PERCENT OF VALUE IS 094.00

PAGE 286
VALUATION DATE-JUL 01, 2021
TAXABLE STATUS DATE-MAR 01, 2022

TAX MAP PARCEL NUMBER	PROPERTY LOCATION & CLASS	ASSESSMENT	EXEMPTION CODE	COUNTY	TOWN	TAX AMOUNT
CURRENT OWNERS NAME	SCHOOL DISTRICT	LAND	TAX DESCRIPTION			
CURRENT OWNERS ADDRESS	PARCEL SIZE/GRID COORD	TOTAL	SPECIAL DISTRICTS			
***** 13.06-1-7.1 *****						
13.06-1-7.1	19757 Collins Lndg E					BILL461130
Anderson David J	260 Seasonal res - WTRFNT		County Taxable	237,500		1,736.18
313 Emanns Dr	Lafargeville 224601	156,000	FD461 Orleans Fire Dist	237,500 TO		200.08
Camillus, NY 13031	FRNT 52.00 DPTH 158.00	237,500	HI461 Highway Item No 1	237,500 TO		82.56
	EAST-0979140 NRTH-1568750		Installment Fee			60.56
	DEED BOOK 2008 PG-5828					
	FULL MARKET VALUE	252,660				
TOTAL TAX ---						2,018.82**
	DATE #1	02/01/23	DATE #2	03/31/23	DATE #3	05/31/23
	AMT DUE	733.50	AMT DUE	672.94	AMT DUE	672.94
***** 13.06-1-7.2 *****						
13.06-1-7.2	19755 Collins Lndg E					BILL461131
Carr Richard	260 Seasonal res - WTRFNT		County Taxable	200,000		1,462.05
6702 Nelson Rd	Lafargeville 224601	90,000	FD461 Orleans Fire Dist	200,000 TO		168.49
Canastota, NY 13032	Holloway P/o 10	200,000	HI461 Highway Item No 1	200,000 TO		69.52
	FRNT 30.00 DPTH 165.00		Installment Fee			51.00
	EAST-0979106 NRTH-1568729					
	DEED BOOK 1565 PG-174					
	FULL MARKET VALUE	212,766				
TOTAL TAX ---						1,700.06**
	DATE #1	02/01/23	DATE #2	03/31/23	DATE #3	05/31/23
	AMT DUE	617.70	AMT DUE	566.68	AMT DUE	566.68
***** 13.06-1-8 *****						
13.06-1-8	19753 Collins Lndg E					BILL461132
Reff Michael J	260 Seasonal res - WTRFNT		County Taxable	237,500		1,736.18
Reff Laura J	Lafargeville 224601	120,000	FD461 Orleans Fire Dist	237,500 TO		200.08
5345 Indian Lookout Rd	Holloway 11	237,500	HI461 Highway Item No 1	237,500 TO		82.56
Cazenovia, NY 13035	FRNT 46.00 DPTH 146.00		Installment Fee			60.56
	EAST-0979076 NRTH-1568707					
	DEED BOOK 2015 PG-9380					
	FULL MARKET VALUE	252,660				
TOTAL TAX ---						2,018.82**
	DATE #1	02/01/23	DATE #2	03/31/23	DATE #3	05/31/23
	AMT DUE	733.50	AMT DUE	672.94	AMT DUE	672.94
***** 13.06-1-9.1 *****						
13.06-1-9.1	19713 Collins Lndg E					BILL461133
Schell Remainderman Scott D	260 Seasonal res - WTRFNT		County Taxable	305,000		2,229.62
Fitchette Remainderman Kimberl	Lafargeville 224601	237,000	FD461 Orleans Fire Dist	305,000 TO		256.94
c/o Douglas Schell	Schell Douglas&Margaret L	305,000	HI461 Highway Item No 1	305,000 TO		106.02
36425 NYS Rte 180	FRNT 79.00 DPTH 154.00		Installment Fee			77.78
Lafargeville, NY 13656	EAST-0979027 NRTH-1568677					
	DEED BOOK 2007 PG-3763					
	FULL MARKET VALUE	324,468				
TOTAL TAX ---						2,592.58**
	DATE #1	02/01/23	DATE #2	03/31/23	DATE #3	05/31/23
	AMT DUE	941.98	AMT DUE	864.19	AMT DUE	864.19

STATE OF NEW YORK
COUNTY - Jefferson
TOWN - Orleans
SWIS - 224600

2 0 2 3 T O W N T A X R O L L
T A X A B L E SECTION OF THE ROLL - 1
TAX MAP NUMBER SEQUENCE
UNIFORM PERCENT OF VALUE IS 094.00

PAGE 287
VALUATION DATE-JUL 01, 2021
TAXABLE STATUS DATE-MAR 01, 2022

TAX MAP PARCEL NUMBER	PROPERTY LOCATION & CLASS	ASSESSMENT	EXEMPTION CODE	COUNTY	TOWN	TAX AMOUNT
CURRENT OWNERS NAME	SCHOOL DISTRICT	LAND	TAX DESCRIPTION			
CURRENT OWNERS ADDRESS	PARCEL SIZE/GRID COORD	TOTAL	SPECIAL DISTRICTS			
***** 13.06-1-9.2 *****						
13.06-1-9.2	19711 Collins Lndg E					BILL461134
Colello Blanche G Rev Trust	260 Seasonal res - WTRFNT		County Taxable	440,000		3,216.50
19711 Collins Lndg E	Lafargeville 224601	201,000	FD461 Orleans Fire Dist	440,000 TO		370.67
Alexandria Bay, NY 13607	Holloway 14&1/2 13	440,000	HI461 Highway Item No 1	440,000 TO		152.95
	FRNT 67.00 DPTH 181.00		Installment Fee			112.20
	EAST-0978970 NRTH-1568633					
	DEED BOOK 1832 PG-241					
	FULL MARKET VALUE	468,085				
TOTAL TAX ---						3,740.12**
	DATE #1	02/01/23	DATE #2	03/31/23	DATE #3	05/31/23
	AMT DUE	1,358.92	AMT DUE	1,246.70	AMT DUE	1,246.70
***** 13.06-1-10.1 *****						
13.06-1-10.1	19705 Collins Lndg E					BILL461135
Segouin Mark A	210 1 Family Res - WTRFNT		County Taxable	435,000		3,179.95
Segouin Sharon	Lafargeville 224601	240,000	FD461 Orleans Fire Dist	435,000 TO		366.46
19705 Collins Landing E	Holloway 15 16	435,000	HI461 Highway Item No 1	435,000 TO		151.21
Alexandria Bay, NY 13607	FRNT 80.00 DPTH 204.00		Installment Fee			110.93
	EAST-0978915 NRTH-1568588					
	DEED BOOK 1584 PG-1					
	FULL MARKET VALUE	462,766				
TOTAL TAX ---						3,697.62**
	DATE #1	02/01/23	DATE #2	03/31/23	DATE #3	05/31/23
	AMT DUE	1,343.47	AMT DUE	1,232.54	AMT DUE	1,232.54
***** 13.06-1-10.21 *****						
13.06-1-10.21	19701 Collins Lndg E					BILL461136
Clement Timothy J	210 1 Family Res - WTRFNT		County Taxable	565,000		4,130.28
Clement Pamela J	Lafargeville 224601	330,000	FD461 Orleans Fire Dist	565,000 TO		475.98
PO Box 201	Holloway Subd	565,000	HI461 Highway Item No 1	565,000 TO		196.40
Watertown, NY 13601	Lots 17,18, p/o 16 & 19		Installment Fee			144.08
	ACRES 0.60					
	EAST-0978846 NRTH-1568525					
	DEED BOOK 2016 PG-9815					
	FULL MARKET VALUE	601,064				
TOTAL TAX ---						4,802.66**
	DATE #1	02/01/23	DATE #2	03/31/23	DATE #3	05/31/23
	AMT DUE	1,744.98	AMT DUE	1,600.88	AMT DUE	1,600.88
***** 13.06-1-10.22 *****						
13.06-1-10.22	19697 Collins Lndg E					BILL461137
Baker Michael F	210 1 Family Res - WTRFNT		County Taxable	505,000		3,691.67
19697 Collins Lndg E	Lafargeville 224601	300,000	FD461 Orleans Fire Dist	505,000 TO		425.43
Alexandria Bay, NY 13607	Collins Landing	505,000	HI461 Highway Item No 1	505,000 TO		175.54
	ACRES 0.26		Installment Fee			128.78
	EAST-0978778 NRTH-1568455					
	DEED BOOK 1617 PG-121					
	FULL MARKET VALUE	537,234				
TOTAL TAX ---						4,292.64**
	DATE #1	02/01/23	DATE #2	03/31/23	DATE #3	05/31/23
	AMT DUE	1,559.66	AMT DUE	1,430.88	AMT DUE	1,430.88

STATE OF NEW YORK
COUNTY - Jefferson
TOWN - Orleans
SWIS - 224600

2 0 2 3 T O W N T A X R O L L
T A X A B L E SECTION OF THE ROLL - 1
TAX MAP NUMBER SEQUENCE
UNIFORM PERCENT OF VALUE IS 094.00

PAGE 288
VALUATION DATE-JUL 01, 2021
TAXABLE STATUS DATE-MAR 01, 2022

TAX MAP PARCEL NUMBER	PROPERTY LOCATION & CLASS	ASSESSMENT	EXEMPTION CODE	COUNTY	TOWN	TAX AMOUNT
CURRENT OWNERS NAME	SCHOOL DISTRICT	LAND	TAX DESCRIPTION			
CURRENT OWNERS ADDRESS	PARCEL SIZE/GRID COORD	TOTAL	SPECIAL DISTRICTS			
***** 13.06-1-11 *****						
13.06-1-11	19691 Collins Lndg E					BILL461138
Hale R Stephen	260 Seasonal res - WTRFNT		County Taxable	570,000		4,166.83
Hale Peggy J	Lafargeville 224601	270,000	FD461 Orleans Fire Dist	570,000 TO		480.19
19691 Collins Lndg E	Holloway 25 26	570,000	HI461 Highway Item No 1	570,000 TO		198.14
Alexandria Bay, NY 13607	FRNT 90.00 DPTH 192.00		Installment Fee			145.35
	EAST-0978710 NRTH-1568388					
	DEED BOOK 1784 PG-14					
	FULL MARKET VALUE	606,383				
TOTAL TAX ---						4,845.16**
	DATE #1	02/01/23	DATE #2	03/31/23	DATE #3	05/31/23
	AMT DUE	1,760.41	AMT DUE	1,615.05	AMT DUE	1,615.05
***** 13.06-1-12 *****						
13.06-1-12	19683 Collins Lndg E					BILL461139
Souch Peter J III	260 Seasonal res - WTRFNT		County Taxable	425,000		3,106.85
715 Greenview Dr	Lafargeville 224601	135,000	FD461 Orleans Fire Dist	425,000 TO		358.04
Watertown, NY 13601	Holloway 27	425,000	HI461 Highway Item No 1	425,000 TO		147.73
	FRNT 45.00 DPTH 201.00		Installment Fee			108.38
	EAST-0978648 NRTH-1568351					
	DEED BOOK 1769 PG-74					
	FULL MARKET VALUE	452,128				
TOTAL TAX ---						3,612.62**
	DATE #1	02/01/23	DATE #2	03/31/23	DATE #3	05/31/23
	AMT DUE	1,312.60	AMT DUE	1,204.20	AMT DUE	1,204.20
***** 13.06-1-13 *****						
13.06-1-13	19677 Collins Lndg E					BILL461140
Pestle Matthew C	260 Seasonal res - WTRFNT		County Taxable	300,000		2,193.07
Pestle Laurie Beth	Lafargeville 224601	135,000	FD461 Orleans Fire Dist	300,000 TO		252.73
7716 Black Willow	Holloway 28	300,000	HI461 Highway Item No 1	300,000 TO		104.28
Liverpool, NY 13090	FRNT 45.00 DPTH 196.00		Installment Fee			76.50
	BANK 250					
	EAST-0978607 NRTH-1568328					
	DEED BOOK 2008 PG-16372					
	FULL MARKET VALUE	319,149				
TOTAL TAX ---						2,550.08**
	DATE #1	02/01/23	DATE #2	03/31/23	DATE #3	05/31/23
	AMT DUE	926.54	AMT DUE	850.02	AMT DUE	850.02
***** 13.06-1-14 *****						
13.06-1-14	19671 Collins Lndg E					BILL461141
Narrow Trustee Adam	260 Seasonal res - WTRFNT		County Taxable	309,100		2,259.59
Narrow Trustee Wade	Lafargeville 224601	165,000	FD461 Orleans Fire Dist	309,100 TO		260.40
c/o Narrow James Hoyt	Narrow James Hoyt-LF Use	309,100	HI461 Highway Item No 1	309,100 TO		107.45
20137 Co Rte 181	Narrow JH & AK Irrevoc Tr		Installment Fee			78.82
LaFargeville, NY 13656	FRNT 55.00 DPTH 210.00					
	EAST-0978555 NRTH-1568314					
	DEED BOOK 2012 PG-1252					
	FULL MARKET VALUE	328,830				
TOTAL TAX ---						2,627.44**
	DATE #1	02/01/23	DATE #2	03/31/23	DATE #3	05/31/23
	AMT DUE	954.64	AMT DUE	875.81	AMT DUE	875.81

STATE OF NEW YORK
COUNTY - Jefferson
TOWN - Orleans
SWIS - 224600

2 0 2 3 T O W N T A X R O L L
T A X A B L E SECTION OF THE ROLL - 1
TAX MAP NUMBER SEQUENCE
UNIFORM PERCENT OF VALUE IS 094.00

PAGE 289
VALUATION DATE-JUL 01, 2021
TAXABLE STATUS DATE-MAR 01, 2022

TAX MAP PARCEL NUMBER	PROPERTY LOCATION & CLASS	ASSESSMENT	EXEMPTION CODE	COUNTY	TOWN	TAX AMOUNT
CURRENT OWNERS NAME	SCHOOL DISTRICT	LAND	TAX DESCRIPTION			
CURRENT OWNERS ADDRESS	PARCEL SIZE/GRID COORD	TOTAL	SPECIAL DISTRICTS			
***** 13.06-1-15 *****						
13.06-1-15	19665 Collins Lndg E					BILL461142
Stapleton Debra	260 Seasonal res - WTRFNT		County Taxable	214,500		1,568.04
37 S Main St	Lafargeville 224601	150,000	FD461 Orleans Fire Dist	214,500 TO		180.70
Jordan, NY 13080	Holloway 30	214,500	HI461 Highway Item No 1	214,500 TO		74.56
	FRNT 50.00 DPTH 225.00		Installment Fee			54.70
	EAST-0978509 NRTH-1568289					
	DEED BOOK 2017 PG-11438					
	FULL MARKET VALUE	228,191				
TOTAL TAX ---						1,823.30**
	DATE #1	02/01/23	DATE #2	03/31/23	DATE #3	05/31/23
	AMT DUE	662.48	AMT DUE	607.76	AMT DUE	607.76
***** 13.06-1-16 *****						
13.06-1-16	19653 Collins Lndg E					BILL461143
Mcgowan Kathleen	260 Seasonal res - WTRFNT		County Taxable	268,000		1,959.14
Mcgowan Robert	Lafargeville 224601	225,000	School Relevy			2,604.13
c/o Mackenzie McGowan	Holloway 31 & 1/2 Of 32	268,000	FD461 Orleans Fire Dist	268,000 TO		225.77
1950 Wallace Ct	FRNT 75.00 DPTH 205.00		HI461 Highway Item No 1	268,000 TO		93.16
Deland, FL 32720	EAST-0978430 NRTH-1568347		UW990 Unpaid Water	564.39 MT		564.39
	DEED BOOK 1776 PG-55		Installment Fee			163.40
	FULL MARKET VALUE	285,106				
TOTAL TAX ---						5,446.59**
	DATE #1	02/01/23	DATE #2	03/31/23	DATE #3	05/31/23
	AMT DUE	1,978.93	AMT DUE	1,815.53	AMT DUE	1,815.53
***** 13.06-1-18 *****						
13.06-1-18	19631 Collins Lndg E					BILL461144
Cowell Bryan T	260 Seasonal res - WTRFNT		County Taxable	305,000		2,229.62
19631 Collins Ldg	Lafargeville 224601	225,000	FD461 Orleans Fire Dist	305,000 TO		256.94
Alexandria Bay, NY 13607	Holloway 33 & 1/2 Of 32	305,000	HI461 Highway Item No 1	305,000 TO		106.02
	FRNT 75.00 DPTH 245.00		Installment Fee			77.78
	EAST-0978400 NRTH-1568205					
	DEED BOOK 2007 PG-1206					
	FULL MARKET VALUE	324,468				
TOTAL TAX ---						2,592.58**
	DATE #1	02/01/23	DATE #2	03/31/23	DATE #3	05/31/23
	AMT DUE	941.98	AMT DUE	864.19	AMT DUE	864.19
***** 13.06-1-19 *****						
13.06-1-19	19627 Collins Lndg E					BILL461145
Rapant Timothy F	210 1 Family Res - WTRFNT		County Taxable	380,600		2,782.27
Rapant Susan	Lafargeville 224601	300,000	FD461 Orleans Fire Dist	380,600 TO		320.63
19627 Collins Landing E	Holloway 34 35	380,600	HI461 Highway Item No 1	380,600 TO		132.30
Alexandria Bay, NY 13607	FRNT 100.00 DPTH 275.00		Installment Fee			97.06
	BANK 822					
	EAST-0978327 NRTH-1568154					
	DEED BOOK 1649 PG-261					
	FULL MARKET VALUE	404,894				
TOTAL TAX ---						3,235.20**
	DATE #1	02/01/23	DATE #2	03/31/23	DATE #3	05/31/23
	AMT DUE	1,175.46	AMT DUE	1,078.40	AMT DUE	1,078.40

STATE OF NEW YORK
COUNTY - Jefferson
TOWN - Orleans
SWIS - 224600

2 0 2 3 T O W N T A X R O L L
T A X A B L E SECTION OF THE ROLL - 1
TAX MAP NUMBER SEQUENCE
UNIFORM PERCENT OF VALUE IS 094.00

PAGE 290
VALUATION DATE-JUL 01, 2021
TAXABLE STATUS DATE-MAR 01, 2022

TAX MAP PARCEL NUMBER	PROPERTY LOCATION & CLASS	ASSESSMENT	EXEMPTION CODE	COUNTY	TOWN	TAX AMOUNT
CURRENT OWNERS NAME	SCHOOL DISTRICT	LAND	TAX DESCRIPTION			
CURRENT OWNERS ADDRESS	PARCEL SIZE/GRID COORD	TOTAL	SPECIAL DISTRICTS			
***** 13.06-1-20 *****						
13.06-1-20	19611 Collins Lndg E					BILL461146
Wilson Dennis E	210 1 Family Res - WTRFNT		County Taxable	569,600		4,163.91
Wilson Beth A	Lafargeville 224601	150,000	FD461 Orleans Fire Dist	569,600 TO		479.85
19611 Collins Landing E	Holloway 36	569,600	HI461 Highway Item No 1	569,600 TO		198.00
Alexandria Bay, NY 13607	FRNT 50.00 DPTH 285.00		Installment Fee			145.25
	EAST-0978269 NRTH-1568108					
	DEED BOOK 2004 PG-9386					
	FULL MARKET VALUE	605,957				
TOTAL TAX ---						4,841.76**
	DATE #1	02/01/23	DATE #2	03/31/23	DATE #3	05/31/23
	AMT DUE	1,759.17	AMT DUE	1,613.92	AMT DUE	1,613.92
***** 13.06-1-21 *****						
13.06-1-21	19603 Collins Lndg E					BILL461147
Seeley Meredith L	260 Seasonal res - WTRFNT		County Taxable	305,000		2,229.62
Seeley Bryan A	Lafargeville 224601	150,000	FD461 Orleans Fire Dist	305,000 TO		256.94
7913 Helmart Dr	Holloway 37	305,000	HI461 Highway Item No 1	305,000 TO		106.02
Laurel, MD 20723	FRNT 50.00 DPTH 288.00		Installment Fee			77.78
	EAST-0978228 NRTH-1568078					
	DEED BOOK 2011 PG-9932					
	FULL MARKET VALUE	324,468				
TOTAL TAX ---						2,592.58**
	DATE #1	02/01/23	DATE #2	03/31/23	DATE #3	05/31/23
	AMT DUE	941.98	AMT DUE	864.19	AMT DUE	864.19
***** 13.06-1-22.1 *****						
13.06-1-22.1	Collins Lndg E					BILL461148
Ramzy Donna M	311 Res vac land - WTRFNT		County Taxable	187,500		1,370.67
60 Lorraine Ave	Lafargeville 224601	187,500	School Relevy			1,821.93
Buffalo, NY 14220	FRNT 75.00 DPTH 200.00	187,500	FD461 Orleans Fire Dist	187,500 TO		157.96
	EAST-0978083 NRTH-1568043		HI461 Highway Item No 1	187,500 TO		65.18
	DEED BOOK 2012 PG-8988		Installment Fee			102.47
	FULL MARKET VALUE	199,468				
TOTAL TAX ---						3,415.74**
	DATE #1	02/01/23	DATE #2	03/31/23	DATE #3	05/31/23
	AMT DUE	1,241.05	AMT DUE	1,138.58	AMT DUE	1,138.58
***** 13.06-1-22.21 *****						
13.06-1-22.21	19597 Collins Lndg E					BILL461149
Ramzy Donna M	260 Seasonal res		County Taxable	137,000		1,001.50
60 Lorraine Ave	Lafargeville 224601	25,000	School Relevy			1,331.22
Buffalo, NY 14220	ACRES 0.34	137,000	FD461 Orleans Fire Dist	137,000 TO		115.41
	EAST-0978226 NRTH-1567944		HI461 Highway Item No 1	137,000 TO		47.62
	DEED BOOK 2019 PG-15796		Installment Fee			74.87
	FULL MARKET VALUE	145,745				
TOTAL TAX ---						2,495.75**
	DATE #1	02/01/23	DATE #2	03/31/23	DATE #3	05/31/23
	AMT DUE	906.80	AMT DUE	831.91	AMT DUE	831.91

STATE OF NEW YORK
 COUNTY - Jefferson
 TOWN - Orleans
 SWIS - 224600

2 0 2 3 T O W N T A X R O L L
 T A X A B L E SECTION OF THE ROLL - 1
 TAX MAP NUMBER SEQUENCE
 UNIFORM PERCENT OF VALUE IS 094.00

PAGE 291
 VALUATION DATE-JUL 01, 2021
 TAXABLE STATUS DATE-MAR 01, 2022

TAX MAP PARCEL NUMBER	PROPERTY LOCATION & CLASS	ASSESSMENT	EXEMPTION CODE	COUNTY	TOWN	TAX AMOUNT
CURRENT OWNERS NAME	SCHOOL DISTRICT	LAND	TAX DESCRIPTION			
CURRENT OWNERS ADDRESS	PARCEL SIZE/GRID COORD	TOTAL	SPECIAL DISTRICTS			
13.06-1-22.22	19593 Collins Lndg E			13.06-1-22.22		BILL461150
Ott William G	260 Seasonal res - WTRFNT		County Taxable			3,465.05
Ott Barbara T	Lafargeville 224601	255,000	FD461 Orleans Fire Dist			399.32
2469 Old Rte 100	ACRES 0.33	474,000	HI461 Highway Item No 1			164.77
Barto, PA 19504	EAST-0978148 NRTH-1568086		Installment Fee			120.87
	DEED BOOK 2019 PG-16273					
	FULL MARKET VALUE	504,255				
TOTAL TAX ---						4,029.14**
	DATE #1	02/01/23	DATE #2	03/31/23	DATE #3	05/31/23
	AMT DUE	1,463.93	AMT DUE	1,343.04	AMT DUE	1,343.04
***** 13.06-1-22.31 *****						
13.06-1-22.31	19581 Collins Lndg E			13.06-1-22.31		BILL461151
Rausch John H	210 1 Family Res - WTRFNT		County Taxable			1,412.34
Rausch Deborah L	Lafargeville 224601	60,000	FD461 Orleans Fire Dist			162.76
20 Crossover Rd	ACRES 0.50	193,200	HI461 Highway Item No 1			67.16
Fairport, NY 14450	EAST-0978129 NRTH-1567863		Installment Fee			49.27
	DEED BOOK 2010 PG-11404					
	FULL MARKET VALUE	205,532				
TOTAL TAX ---						1,642.26**
	DATE #1	02/01/23	DATE #2	03/31/23	DATE #3	05/31/23
	AMT DUE	596.69	AMT DUE	547.42	AMT DUE	547.42
***** 13.06-1-22.32 *****						
13.06-1-22.32	19575 Collins Lndg E			13.06-1-22.32		BILL461152
Beach Bruce	210 1 Family Res - WTRFNT		County Taxable			2,993.54
Beach Karen	Lafargeville 224601	300,000	FD461 Orleans Fire Dist			344.98
19575 Collins Lndg E	FRNT 100.00 DPTH 240.00	409,500	HI461 Highway Item No 1			142.35
Alexandria Bay, NY 13607	EAST-0978023 NRTH-1567997		Installment Fee			104.43
	DEED BOOK 2019 PG-16872					
	FULL MARKET VALUE	435,638				
TOTAL TAX ---						3,480.87**
	DATE #1	02/01/23	DATE #2	03/31/23	DATE #3	05/31/23
	AMT DUE	1,264.72	AMT DUE	1,160.29	AMT DUE	1,160.29
***** 13.06-1-25 *****						
13.06-1-25	19501 Collins Lndg W			13.06-1-25		BILL461153
Riddagh Andrew K	260 Seasonal res - WTRFNT		County Taxable			2,229.62
Riddagh Jeanne V	Lafargeville 224601	150,000	FD461 Orleans Fire Dist			256.94
320 S Carol Blvd	ACRES 0.21 BANK 810	305,000	HI461 Highway Item No 1			106.02
Upper Darby, PA 19082	EAST-0977726 NRTH-1567514		Installment Fee			77.78
	DEED BOOK 2009 PG-7686					
	FULL MARKET VALUE	324,468				
TOTAL TAX ---						2,592.58**
	DATE #1	02/01/23	DATE #2	03/31/23	DATE #3	05/31/23
	AMT DUE	941.98	AMT DUE	864.19	AMT DUE	864.19

STATE OF NEW YORK
COUNTY - Jefferson
TOWN - Orleans
SWIS - 224600

2 0 2 3 T O W N T A X R O L L
T A X A B L E SECTION OF THE ROLL - 1
TAX MAP NUMBER SEQUENCE
UNIFORM PERCENT OF VALUE IS 094.00

PAGE 292
VALUATION DATE-JUL 01, 2021
TAXABLE STATUS DATE-MAR 01, 2022

TAX MAP PARCEL NUMBER	PROPERTY LOCATION & CLASS	ASSESSMENT	EXEMPTION CODE	COUNTY	TOWN	TAX AMOUNT
CURRENT OWNERS NAME	SCHOOL DISTRICT	LAND	TAX DESCRIPTION			
CURRENT OWNERS ADDRESS	PARCEL SIZE/GRID COORD	TOTAL	SPECIAL DISTRICTS			
***** 13.06-1-26 *****						
13.06-1-26	19489 Collins Lndg W					BILL461154
Elder William J III	260 Seasonal res - WTRFNT		County Taxable	328,500		2,401.41
Elder Susan V	Lafargeville 224601	120,000	FD461 Orleans Fire Dist	328,500 TO		276.74
520 Eaton Rd	FRNT 40.00 DPTH 241.00	328,500	HI461 Highway Item No 1	328,500 TO		114.19
Drexel Hill, PA 19026	BANK 810		Installment Fee			83.77
	EAST-0977716 NRTH-1567442					
	DEED BOOK 2021 PG-77					
	FULL MARKET VALUE	349,468				
TOTAL TAX ---						2,792.34**
	DATE #1	02/01/23	DATE #2	03/31/23	DATE #3	05/31/23
	AMT DUE	1,014.55	AMT DUE	930.78	AMT DUE	930.78
***** 13.06-1-27 *****						
13.06-1-27	19463 Collins Lndg W					BILL461155
Bagley Trustee James W	210 1 Family Res - WTRFNT		County Taxable	172,000		1,257.36
Bagley Trustee Dean A	Lafargeville 224601	135,000	FD461 Orleans Fire Dist	172,000 TO		144.90
6100 S Hwy A1A	FRNT 54.00 DPTH 200.00	172,000	HI461 Highway Item No 1	172,000 TO		59.79
Melbourne Beach, FL 32951	EAST-0977571 NRTH-1567412		Installment Fee			43.86
	DEED BOOK 2020 PG-5523					
	FULL MARKET VALUE	182,979				
TOTAL TAX ---						1,462.05**
	DATE #1	02/01/23	DATE #2	03/31/23	DATE #3	05/31/23
	AMT DUE	531.21	AMT DUE	487.35	AMT DUE	487.35
***** 13.06-1-28 *****						
13.06-1-28	19465 Collins Lndg W					BILL461156
Bagley Trustee James W	260 Seasonal res - WTRFNT		County Taxable	168,200		1,229.58
Bagley Trustee Dean A	Lafargeville 224601	135,000	FD461 Orleans Fire Dist	168,200 TO		141.70
6100 S Hwy A1A	FRNT 54.00 DPTH 206.00	168,200	HI461 Highway Item No 1	168,200 TO		58.47
Melbourne Beach, FL 32951	EAST-0977610 NRTH-1567437		Installment Fee			42.89
	DEED BOOK 2020 PG-5523					
	FULL MARKET VALUE	178,936				
TOTAL TAX ---						1,429.75**
	DATE #1	02/01/23	DATE #2	03/31/23	DATE #3	05/31/23
	AMT DUE	519.48	AMT DUE	476.58	AMT DUE	476.58
***** 13.06-1-29 *****						
13.06-1-29	19481 Collins Lndg W					BILL461157
Changkakoti Narendra C	210 1 Family Res - WTRFNT		County Taxable	305,000		2,229.62
Changkakoti Davina	Lafargeville 224601	162,000	FD461 Orleans Fire Dist	305,000 TO		256.94
93 Ranney Dr	FRNT 54.00 DPTH 251.00	305,000	HI461 Highway Item No 1	305,000 TO		106.02
Fairport, NY 14450	EAST-0977672 NRTH-1567420		Installment Fee			77.78
	DEED BOOK 1494 PG-84					
	FULL MARKET VALUE	324,468				
TOTAL TAX ---						2,592.58**
	DATE #1	02/01/23	DATE #2	03/31/23	DATE #3	05/31/23
	AMT DUE	941.98	AMT DUE	864.19	AMT DUE	864.19

STATE OF NEW YORK
 COUNTY - Jefferson
 TOWN - Orleans
 SWIS - 224600

2 0 2 3 T O W N T A X R O L L
 T A X A B L E SECTION OF THE ROLL - 1
 TAX MAP NUMBER SEQUENCE
 UNIFORM PERCENT OF VALUE IS 094.00

PAGE 293
 VALUATION DATE-JUL 01, 2021
 TAXABLE STATUS DATE-MAR 01, 2022

TAX MAP PARCEL NUMBER	PROPERTY LOCATION & CLASS	ASSESSMENT	EXEMPTION CODE	COUNTY	TOWN	TAX AMOUNT
CURRENT OWNERS NAME	SCHOOL DISTRICT	LAND	TAX DESCRIPTION			
CURRENT OWNERS ADDRESS	PARCEL SIZE/GRID COORD	TOTAL	SPECIAL DISTRICTS			
13.06-1-30.21	19441 Collins Lndg W			13.06-1-30.21		BILL461158
Simao Philip J	210 1 Family Res - WTRFNT		County Taxable			5,201.23
137 Main Ave Fl 3	Lafargeville 224601	451,400	School Relevy			6,913.59
Watertown, NY 13601	ACRES 0.80	711,500	FD461 Orleans Fire Dist	711,500	TO	599.40
	EAST-0977454 NRTH-1567361		HI461 Highway Item No 1	711,500	TO	247.32
	DEED BOOK 1695 PG-106		UW990 Unpaid Water	313.87	MT	313.87
	FULL MARKET VALUE	756,915	Installment Fee			398.26
			TOTAL TAX ---			13,275.41**
			DATE #1 02/01/23	DATE #2 03/31/23	DATE #3 05/31/23	
			AMT DUE 4,823.41	AMT DUE 4,425.13	AMT DUE 4,425.13	
13.06-1-30.22	19424 Collins Lndg W			13.06-1-30.22		BILL461159
Simao Philip J	210 1 Family Res - WTRFNT		County Taxable			4,964.38
137 Main Ave Fl 3	Lafargeville 224601	281,800	FD461 Orleans Fire Dist	679,100	TO	572.10
Watertown, NY 13601	ACRES 1.16 BANK 550	679,100	HI461 Highway Item No 1	679,100	TO	236.06
	EAST-0977576 NRTH-1567164		UW990 Unpaid Water	194.66	MT	194.66
	DEED BOOK 2004 PG-9440		Installment Fee			179.02
	FULL MARKET VALUE	722,447	TOTAL TAX ---			5,967.20**
			DATE #1 02/01/23	DATE #2 03/31/23	DATE #3 05/31/23	
			AMT DUE 2,168.10	AMT DUE 1,989.06	AMT DUE 1,989.06	
13.06-1-30.23	Collins Lndg W			13.06-1-30.23		BILL461160
Route 57 Development Llc	312 Vac w/imprv - WTRFNT		County Taxable			2,418.96
137 Main Ave Fl 3	Lafargeville 224601	298,100	School Relevy			3,215.33
Watertown, NY 13601	Lot 2	330,900	FD461 Orleans Fire Dist	330,900	TO	278.76
	ACRES 0.60		HI461 Highway Item No 1	330,900	TO	115.02
	EAST-0977461 NRTH-1567231		UW990 Unpaid Water	36.09	MT	36.09
	DEED BOOK 1749 PG-149		Installment Fee			181.92
	FULL MARKET VALUE	352,021	TOTAL TAX ---			6,064.16**
			DATE #1 02/01/23	DATE #2 03/31/23	DATE #3 05/31/23	
			AMT DUE 2,203.32	AMT DUE 2,021.38	AMT DUE 2,021.38	
13.06-1-32.1	Seaway Ave			13.06-1-32.1		BILL461161
Cobb Castle Estates LLC	311 Res vac land - WTRFNT		County Taxable			2,558.58
Lisa Simpson	Lafargeville 224601	350,000	FD461 Orleans Fire Dist	350,000	TO	294.85
PO Box 332	ACRES 64.23	350,000	HI461 Highway Item No 1	350,000	TO	121.66
Clayton, NY 13624	EAST-0977829 NRTH-1565541		Installment Fee			89.25
	DEED BOOK 2008 PG-20969		TOTAL TAX ---			2,975.09**
	FULL MARKET VALUE	372,340	DATE #1 02/01/23	DATE #2 03/31/23	DATE #3 05/31/23	
			AMT DUE 1,080.96	AMT DUE 991.69	AMT DUE 991.69	

STATE OF NEW YORK
 COUNTY - Jefferson
 TOWN - Orleans
 SWIS - 224600

2 0 2 3 T O W N T A X R O L L
 T A X A B L E SECTION OF THE ROLL - 1
 TAX MAP NUMBER SEQUENCE
 UNIFORM PERCENT OF VALUE IS 094.00

PAGE 294
 VALUATION DATE-JUL 01, 2021
 TAXABLE STATUS DATE-MAR 01, 2022

TAX MAP PARCEL NUMBER	PROPERTY LOCATION & CLASS	ASSESSMENT	EXEMPTION CODE	COUNTY	TOWN	TAX AMOUNT
CURRENT OWNERS NAME	SCHOOL DISTRICT	LAND	TAX DESCRIPTION			
CURRENT OWNERS ADDRESS	PARCEL SIZE/GRID COORD	TOTAL	SPECIAL DISTRICTS			
13.06-1-32.2	43393 Seaway Ave 330 Vacant comm			13.06-1-32.2		BILL461162
First River Associates	Lafargeville 224601	50,000	County Taxable			365.51
217 Montgomery St Ste 1200	ACRES 3.32	50,000	FD461 Orleans Fire Dist			42.12
Syracuse, NY 13202	EAST-0979076 NRTH-1564579		HI461 Highway Item No 1			17.38
	DEED BOOK 1304 PG-168		Installment Fee			12.75
	FULL MARKET VALUE	53,191				
TOTAL TAX ---						425.01**
	DATE #1	02/01/23	DATE #2	03/31/23	DATE #3	05/31/23
	AMT DUE	154.42	AMT DUE	141.67	AMT DUE	141.67
13.06-1-32.3	43245 Seaway Ave 210 1 Family Res - WTRFNT			13.06-1-32.3		BILL461163
Simpson Michael L	Lafargeville 224601	337,100	County Taxable			4,422.69
Simpson Elizabeth Ann	Lots C & D-Ettinger Sub'd	605,000	School Relevy			1,825.92
PO Box 332	ACRES 6.40		FD461 Orleans Fire Dist			509.68
Clayton, NY 13624	EAST-0976563 NRTH-1566157		HI461 Highway Item No 1			210.30
	FULL MARKET VALUE	643,617	Installment Fee			209.06
TOTAL TAX ---						6,968.59**
	DATE #1	02/01/23	DATE #2	03/31/23	DATE #3	05/31/23
	AMT DUE	2,531.93	AMT DUE	2,322.86	AMT DUE	2,322.86
13.06-1-32.41	N of Seaway Ave 312 Vac w/imprv - WTRFNT			13.06-1-32.41		BILL461164
Cobb Castle Estates LLC	Lafargeville 224601	120,000	County Taxable			984.69
c/o Albert Churchill Ettinger	Lot A	134,700	School Relevy			1,308.88
4672 Morgan Ct	Ettinger AC-LF Estate		FD461 Orleans Fire Dist			113.48
Ellicott City, MD 21043	ACRES 1.00		HI461 Highway Item No 1			46.82
	EAST-0976259 NRTH-1566629		Installment Fee			73.62
	DEED BOOK 2011 PG-6617					
	FULL MARKET VALUE	143,298				
TOTAL TAX ---						2,453.87**
	DATE #1	02/01/23	DATE #2	03/31/23	DATE #3	05/31/23
	AMT DUE	891.59	AMT DUE	817.95	AMT DUE	817.95
13.06-1-32.42	N of Seaway Ave 311 Res vac land			13.06-1-32.42		BILL461165
Rancier Michael George	Lafargeville 224601	210,000	County Taxable			1,535.15
Rancier Victoria Ann	ACRES 2.00	210,000	FD461 Orleans Fire Dist			176.91
1107 Tenth Ave N	EAST-0976451 NRTH-1566385		HI461 Highway Item No 1			73.00
Naples, FL 34102	DEED BOOK 2008 PG-20970		Installment Fee			53.55
	FULL MARKET VALUE	223,404				
TOTAL TAX ---						1,785.06**
	DATE #1	02/01/23	DATE #2	03/31/23	DATE #3	05/31/23
	AMT DUE	648.57	AMT DUE	595.02	AMT DUE	595.02

STATE OF NEW YORK
COUNTY - Jefferson
TOWN - Orleans
SWIS - 224600

2 0 2 3 T O W N T A X R O L L
T A X A B L E SECTION OF THE ROLL - 1
TAX MAP NUMBER SEQUENCE
UNIFORM PERCENT OF VALUE IS 094.00

PAGE 295
VALUATION DATE-JUL 01, 2021
TAXABLE STATUS DATE-MAR 01, 2022

TAX MAP PARCEL NUMBER	PROPERTY LOCATION & CLASS	ASSESSMENT	EXEMPTION CODE	COUNTY	TOWN	TAX AMOUNT
CURRENT OWNERS NAME	SCHOOL DISTRICT	LAND	TAX DESCRIPTION			
CURRENT OWNERS ADDRESS	PARCEL SIZE/GRID COORD	TOTAL	SPECIAL DISTRICTS			
***** 13.06-1-32.5 *****						
13.06-1-32.5	Collins Lndg Rd 314 Rural vac<10		County Taxable	20,000		BILL461166 146.20
Heady Richard Alan	Lafargeville 224601	20,000	FD461 Orleans Fire Dist	20,000	TO	16.85
Heady Janet	ACRES 2.54	20,000	HI461 Highway Item No 1	20,000	TO	6.95
PO Box 624	EAST-0979036 NRTH-1565269		Installment Fee			5.10
Cape Vincent, NY 13618	DEED BOOK 2010 PG-3054					
	FULL MARKET VALUE	21,277				
TOTAL TAX --- 170.00**						
	DATE #1 02/01/23	DATE #2 03/31/23	DATE #3 05/31/23			
	AMT DUE 61.78	AMT DUE 56.66	AMT DUE 56.66			
***** 13.06-1-33 *****						
13.06-1-33	Rte 12 & Seaway Ave 330 Vacant comm		County Taxable	195,300		BILL461167 1,427.69
First River Associates	Lafargeville 224601	195,300	FD461 Orleans Fire Dist	195,300	TO	164.53
217 Montgomery St Ste 1200	ACRES 6.00	195,300	HI461 Highway Item No 1	195,300	TO	67.89
Syracuse, NY 13202	EAST-0979276 NRTH-1564472		Installment Fee			49.80
	FULL MARKET VALUE	207,766				
TOTAL TAX --- 1,660.11**						
	DATE #1 02/01/23	DATE #2 03/31/23	DATE #3 05/31/23			
	AMT DUE 603.17	AMT DUE 553.37	AMT DUE 553.37			
***** 13.06-1-34 *****						
13.06-1-34	43326-334 Seaway Ave 152 Vineyard		AG DIST CO 41720	2,296	2,296	BILL461168
Conaway Stephen J	Lafargeville 224601	87,700	County Taxable	918,304		6,713.01
Conaway Erika S	ACRES 27.00	920,600	FD461 Orleans Fire Dist	918,304	TO	773.62
43298 Seaway Ave	EAST-0977398 NRTH-1563896		2,296 EX			
Alexandria Bay, NY 13607	DEED BOOK 1834 PG-65		HI461 Highway Item No 1	918,304	TO	319.21
	FULL MARKET VALUE	979,362	2,296 EX			
MAY BE SUBJECT TO PAYMENT						
UNDER AGDIST LAW TIL 2026						
TOTAL TAX --- 7,805.84**						
	DATE #1 02/01/23	DATE #2 03/31/23	DATE #3 05/31/23			
	AMT DUE 2,836.14	AMT DUE 2,601.94	AMT DUE 2,601.94			
***** 13.06-1-35.1 *****						
13.06-1-35.1	43270 Seaway Ave 210 1 Family Res		County Taxable	212,100		BILL461169 1,550.50
Maccallum Virginia A	Lafargeville 224601	57,500	FD461 Orleans Fire Dist	212,100	TO	178.68
5969 Greenway Lowell Rd	FRNT 200.00 DPTH 174.00	212,100	HI461 Highway Item No 1	212,100	TO	73.73
Verona, NY 13478	BANK 750		UW990 Unpaid Water	791.49	MT	791.49
	EAST-0977060 NRTH-1565045		Installment Fee			77.83
	DEED BOOK 1586 PG-324					
	FULL MARKET VALUE	225,638				
TOTAL TAX --- 2,594.40**						
	DATE #1 02/01/23	DATE #2 03/31/23	DATE #3 05/31/23			
	AMT DUE 942.63	AMT DUE 864.80	AMT DUE 864.80			

STATE OF NEW YORK
COUNTY - Jefferson
TOWN - Orleans
SWIS - 224600

2 0 2 3 T O W N T A X R O L L
T A X A B L E SECTION OF THE ROLL - 1
TAX MAP NUMBER SEQUENCE
UNIFORM PERCENT OF VALUE IS 094.00

PAGE 296
VALUATION DATE-JUL 01, 2021
TAXABLE STATUS DATE-MAR 01, 2022

TAX MAP PARCEL NUMBER	PROPERTY LOCATION & CLASS	ASSESSMENT	EXEMPTION CODE	COUNTY	TOWN	TAX AMOUNT
CURRENT OWNERS NAME	SCHOOL DISTRICT	LAND	TAX DESCRIPTION			
CURRENT OWNERS ADDRESS	PARCEL SIZE/GRID COORD	TOTAL	SPECIAL DISTRICTS			
***** 13.06-1-36 *****						
13.06-1-36	43282 Seaway Ave					BILL461170
Jeffers Tasha H	210 1 Family Res		County Taxable	188,800		1,380.17
Jeffers Joey J	Lafargeville 224601	50,000	FD461 Orleans Fire Dist	188,800 TO		159.05
43282 Seaway Ave	FRNT 300.00 DPTH 100.00	188,800	HI461 Highway Item No 1	188,800 TO		65.63
Alexandria Bay, NY 13607	EAST-0977035 NRTH-1564901		Installment Fee			48.15
	DEED BOOK 1573 PG-207					
	FULL MARKET VALUE	200,851				
TOTAL TAX ---						1,604.85**
	DATE #1	02/01/23	DATE #2	03/31/23	DATE #3	05/31/23
	AMT DUE	583.10	AMT DUE	534.95	AMT DUE	534.95
***** 13.06-1-37 *****						
13.06-1-37	43062 Seaway Ave					BILL461171
Childs Carolyn	210 1 Family Res		County Taxable	162,000		1,184.26
Childs Robert	Lafargeville 224601	39,000	FD461 Orleans Fire Dist	162,000 TO		136.48
43062 Seaway Ave	MH5 vin# SL26513AB	162,000	HI461 Highway Item No 1	162,000 TO		56.31
Alexandria Bay, NY 13607	ACRES 1.20		Installment Fee			41.31
	EAST-0976389 NRTH-1564140					
	DEED BOOK 2014 PG-14489					
	FULL MARKET VALUE	172,340				
TOTAL TAX ---						1,377.05**
	DATE #1	02/01/23	DATE #2	03/31/23	DATE #3	05/31/23
	AMT DUE	500.34	AMT DUE	459.01	AMT DUE	459.01
***** 13.06-1-38 *****						
13.06-1-38	43078 Seaway Ave					BILL461172
Trifiro Michael J	270 Mfg housing		County Taxable	60,000		438.61
Trifiro Leslie	Lafargeville 224601	37,500	FD461 Orleans Fire Dist	60,000 TO		50.55
150 Perrin Dr	FRNT 94.00 DPTH 174.00	60,000	HI461 Highway Item No 1	60,000 TO		20.86
Rochester, NY 14622	EAST-0976426 NRTH-1564236		Installment Fee			15.30
	DEED BOOK 2010 PG-14152					
	FULL MARKET VALUE	63,830				
TOTAL TAX ---						510.02**
	DATE #1	02/01/23	DATE #2	03/31/23	DATE #3	05/31/23
	AMT DUE	185.32	AMT DUE	170.00	AMT DUE	170.00
***** 13.06-1-39 *****						
13.06-1-39	43106 Seaway Ave					BILL461173
Carlisle Nancy S	270 Mfg housing		County Taxable	72,100		527.07
43106 Seaway Ave	Lafargeville 224601	39,200	FD461 Orleans Fire Dist	72,100 TO		60.74
Alexandria Bay, NY 13607	FRNT 90.00 DPTH 175.00	72,100	HI461 Highway Item No 1	72,100 TO		25.06
	EAST-0976457 NRTH-1564319		Installment Fee			18.39
	DEED BOOK 2020 PG-763					
	FULL MARKET VALUE	76,702				
TOTAL TAX ---						612.87**
	DATE #1	02/01/23	DATE #2	03/31/23	DATE #3	05/31/23
	AMT DUE	222.68	AMT DUE	204.29	AMT DUE	204.29

STATE OF NEW YORK
COUNTY - Jefferson
TOWN - Orleans
SWIS - 224600

2 0 2 3 T O W N T A X R O L L
T A X A B L E SECTION OF THE ROLL - 1
TAX MAP NUMBER SEQUENCE
UNIFORM PERCENT OF VALUE IS 094.00

PAGE 297
VALUATION DATE-JUL 01, 2021
TAXABLE STATUS DATE-MAR 01, 2022

TAX MAP PARCEL NUMBER	PROPERTY LOCATION & CLASS	ASSESSMENT	EXEMPTION CODE	COUNTY	TOWN	TAX AMOUNT
CURRENT OWNERS NAME	SCHOOL DISTRICT	LAND	TAX DESCRIPTION			
CURRENT OWNERS ADDRESS	PARCEL SIZE/GRID COORD	TOTAL	SPECIAL DISTRICTS			
***** 13.06-1-40 *****						
43120	Seaway Ave					BILL461174
13.06-1-40	312 Vac w/imprv		County Taxable	49,000		358.20
Bailey Denise M	Lafargeville 224601	39,600	FD461 Orleans Fire Dist	49,000	TO	41.28
162 Old Hill Rd	FRNT 100.00 DPTH 175.00	49,000	HI461 Highway Item No 1	49,000	TO	17.03
Unadilla, NY 13849	EAST-0976496 NRTH-1564404		Installment Fee			12.50
	DEED BOOK 2018 PG-18069					
	FULL MARKET VALUE	52,128				
TOTAL TAX ---						416.51**
	DATE #1	02/01/23	DATE #2	03/31/23	DATE #3	05/31/23
	AMT DUE	151.35	AMT DUE	138.83	AMT DUE	138.83
***** 13.06-1-42 *****						
43138	Seaway Ave					BILL461175
13.06-1-42	210 1 Family Res		County Taxable	160,000		1,169.64
Garofalo Peter	Lafargeville 224601	49,100	FD461 Orleans Fire Dist	160,000	TO	134.79
Garofalo Rose	FRNT 140.00 DPTH 175.00	160,000	HI461 Highway Item No 1	160,000	TO	55.62
43138 Seaway Ave	EAST-0976567 NRTH-1564549		Installment Fee			40.80
Alexandria Bay, NY 13607	DEED BOOK 1305 PG-285					
	FULL MARKET VALUE	170,213				
TOTAL TAX ---						1,360.05**
	DATE #1	02/01/23	DATE #2	03/31/23	DATE #3	05/31/23
	AMT DUE	494.15	AMT DUE	453.35	AMT DUE	453.35
***** 13.06-1-43 *****						
43152	Seaway Ave					BILL461176
13.06-1-43	270 Mfg housing		County Taxable	72,000		526.34
Burke Linda J	Lafargeville 224601	51,300	FD461 Orleans Fire Dist	72,000	TO	60.66
Mason Kurt W	FRNT 150.00 DPTH 175.00	72,000	HI461 Highway Item No 1	72,000	TO	25.03
3571 LaJolla Dr	EAST-0976618 NRTH-1564651		Installment Fee			18.36
Clermont, FL 34711	DEED BOOK 2022 PG-17273					
	FULL MARKET VALUE	76,596				
TOTAL TAX ---						612.03**
	DATE #1	02/01/23	DATE #2	03/31/23	DATE #3	05/31/23
	AMT DUE	222.37	AMT DUE	204.01	AMT DUE	204.01
***** 13.06-1-44.1 *****						
43241	Seaway Ave					BILL461177
13.06-1-44.1	270 Mfg housing - WTRFNT		County Taxable	310,000		2,266.17
Major Tamela J	Lafargeville 224601	300,000	FD461 Orleans Fire Dist	310,000	TO	261.16
PO Box 836	ACRES 0.86	310,000	HI461 Highway Item No 1	310,000	TO	107.76
Alexandria Bay, NY 13607	EAST-0976600 NRTH-1565260		UW990 Unpaid Water	1,312.15	MT	1,312.15
	FULL MARKET VALUE	329,787	Installment Fee			118.42
TOTAL TAX ---						3,947.24**
	DATE #1	02/01/23	DATE #2	03/31/23	DATE #3	05/31/23
	AMT DUE	1,434.18	AMT DUE	1,315.74	AMT DUE	1,315.74

STATE OF NEW YORK
COUNTY - Jefferson
TOWN - Orleans
SWIS - 224600

2 0 2 3 T O W N T A X R O L L
T A X A B L E SECTION OF THE ROLL - 1
TAX MAP NUMBER SEQUENCE
UNIFORM PERCENT OF VALUE IS 094.00

PAGE 298
VALUATION DATE-JUL 01, 2021
TAXABLE STATUS DATE-MAR 01, 2022

TAX MAP PARCEL NUMBER	PROPERTY LOCATION & CLASS	ASSESSMENT	EXEMPTION CODE	COUNTY	TOWN	TAX AMOUNT
CURRENT OWNERS NAME	SCHOOL DISTRICT	LAND	TAX DESCRIPTION			
CURRENT OWNERS ADDRESS	PARCEL SIZE/GRID COORD	TOTAL	SPECIAL DISTRICTS			
***** 13.06-1-44.21 *****						
43174	Seaway Ave					BILL461178
13.06-1-44.21	210 1 Family Res		County Taxable	115,000		840.68
Knapp Scott E	Lafargeville 224601	36,200	FD461 Orleans Fire Dist	115,000 TO		96.88
Carola Amy E Knapp	Knapp Francis&Elizabeth-L	115,000	HI461 Highway Item No 1	115,000 TO		39.97
43174 Seaway Ave	FRNT 90.00 DPTH 175.00		Installment Fee			29.33
Alexandria Bay, NY 13607	EAST-0976672 NRTH-1564759					
	DEED BOOK 2009 PG-2413					
	FULL MARKET VALUE	122,340				
TOTAL TAX ---						977.53**
	DATE #1	02/01/23	DATE #2	03/31/23	DATE #3	05/31/23
	AMT DUE	355.18	AMT DUE	325.84	AMT DUE	325.84
***** 13.06-1-44.3 *****						
43192	Seaway Ave					BILL461179
13.06-1-44.3	270 Mfg housing		County Taxable	62,000		453.23
Rodriguez Brittany L	Lafargeville 224601	39,600	FD461 Orleans Fire Dist	62,000 TO		52.23
Jacomino Daniel A	FRNT 100.00 DPTH 175.00	62,000	HI461 Highway Item No 1	62,000 TO		21.55
1404 Pagosa Trl	EAST-0976714 NRTH-1564841		Installment Fee			15.81
Carrollton, TX 75007	DEED BOOK 2022 PG-15750					
	FULL MARKET VALUE	65,957				
PRIOR OWNER ON 3/01/2022						
Rodriguez Ricardo						
TOTAL TAX ---						527.01**
	DATE #1	02/01/23	DATE #2	03/31/23	DATE #3	05/31/23
	AMT DUE	191.48	AMT DUE	175.67	AMT DUE	175.67
***** 13.06-1-44.61 *****						
13.06-1-44.61	Seaway Ave					BILL461180
Chierico Francis A	312 Vac w/imprv		County Taxable	73,100		534.38
43248 Seaway Ave	Lafargeville 224601	31,300	FD461 Orleans Fire Dist	73,100 TO		61.58
Alexandria Bay, NY 13607	FRNT 85.00 DPTH 200.00	73,100	HI461 Highway Item No 1	73,100 TO		25.41
	EAST-0976850 NRTH-1565081		Installment Fee			18.64
	DEED BOOK 1631 PG-181					
	FULL MARKET VALUE	77,766				
TOTAL TAX ---						621.37**
	DATE #1	02/01/23	DATE #2	03/31/23	DATE #3	05/31/23
	AMT DUE	225.77	AMT DUE	207.12	AMT DUE	207.12
***** 13.06-1-44.62 *****						
43220	Seaway Ave					BILL461181
13.06-1-44.62	210 1 Family Res		County Taxable	157,000		1,147.71
Parker Donald J	Lafargeville 224601	35,800	FD461 Orleans Fire Dist	157,000 TO		132.26
Parker Tina M	FRNT 85.00 DPTH 196.00	157,000	HI461 Highway Item No 1	157,000 TO		54.57
3B Lace Ln	EAST-0976809 NRTH-1565007		Installment Fee			40.04
Clifton Park, NY 12065	DEED BOOK 2019 PG-8276					
	FULL MARKET VALUE	167,021				
TOTAL TAX ---						1,334.54**
	DATE #1	02/01/23	DATE #2	03/31/23	DATE #3	05/31/23
	AMT DUE	484.90	AMT DUE	444.84	AMT DUE	444.84

STATE OF NEW YORK
COUNTY - Jefferson
TOWN - Orleans
SWIS - 224600

2 0 2 3 T O W N T A X R O L L
T A X A B L E SECTION OF THE ROLL - 1
TAX MAP NUMBER SEQUENCE
UNIFORM PERCENT OF VALUE IS 094.00

PAGE 299
VALUATION DATE-JUL 01, 2021
TAXABLE STATUS DATE-MAR 01, 2022

TAX MAP PARCEL NUMBER	PROPERTY LOCATION & CLASS	ASSESSMENT	EXEMPTION CODE	COUNTY	TOWN	TAX AMOUNT
CURRENT OWNERS NAME	SCHOOL DISTRICT	LAND	TAX DESCRIPTION			
CURRENT OWNERS ADDRESS	PARCEL SIZE/GRID COORD	TOTAL	SPECIAL DISTRICTS			
***** 13.06-1-44.7 *****						
43258	Seaway Ave					BILL461182
13.06-1-44.7	210 1 Family Res		County Taxable	124,900		913.05
Chierico Life Tenant Frances A	Lafargeville 224601	35,400	FD461 Orleans Fire Dist	124,900 TO		105.22
Chierico Lucille A	Massey Farm Part 39A	124,900	HI461 Highway Item No 1	124,900 TO		43.42
43248 Seaway Ave	FRNT 104.00 DPTH 117.00		Installment Fee			31.85
Alexandria Bay, NY 13607	EAST-0976944 NRTH-1565144					
	DEED BOOK 2022 PG-10108					
PRIOR OWNER ON 3/01/2022	FULL MARKET VALUE	132,872				
Chierico Joseph G						
TOTAL TAX ---						1,061.69**
	DATE #1	02/01/23	DATE #2	03/31/23	DATE #3	05/31/23
	AMT DUE	385.76	AMT DUE	353.89	AMT DUE	353.89
***** 13.06-1-44.8 *****						
43248	Seaway Ave					BILL461183
13.06-1-44.8	260 Seasonal res		County Taxable	206,400		1,508.83
Chierico Life Tenant Frances A	Lafargeville 224601	20,000	FD461 Orleans Fire Dist	206,400 TO		173.88
Chierico Lucille A	FRNT 124.00 DPTH 101.00	206,400	HI461 Highway Item No 1	206,400 TO		71.75
43248 Seaway Ave	EAST-0976854 NRTH-1565195		Installment Fee			52.63
Alexandria Bay, NY 13607	DEED BOOK 2022 PG-10108					
	FULL MARKET VALUE	219,574				
PRIOR OWNER ON 3/01/2022						
Chierico Frances A						
TOTAL TAX ---						1,754.46**
	DATE #1	02/01/23	DATE #2	03/31/23	DATE #3	05/31/23
	AMT DUE	637.45	AMT DUE	584.82	AMT DUE	584.82
***** 13.06-1-44.9 *****						
	Seaway Ave					BILL461184
13.06-1-44.9	314 Rural vac<10		County Taxable	156,000		1,140.40
Chierico Life Tenant Frances	Lafargeville 224601	156,000	FD461 Orleans Fire Dist	156,000 TO		131.42
Chierico Lucille A	ACRES 0.47	156,000	HI461 Highway Item No 1	156,000 TO		54.23
43248 Seaway Ave	EAST-0976670 NRTH-1565340		Installment Fee			39.78
Alexandria Bay, NY 13607	DEED BOOK 2022 PG-10108					
	FULL MARKET VALUE	165,957				
PRIOR OWNER ON 3/01/2022						
Chierico Joseph G						
TOTAL TAX ---						1,326.05**
	DATE #1	02/01/23	DATE #2	03/31/23	DATE #3	05/31/23
	AMT DUE	481.81	AMT DUE	442.01	AMT DUE	442.01

STATE OF NEW YORK
COUNTY - Jefferson
TOWN - Orleans
SWIS - 224600

2 0 2 3 T O W N T A X R O L L
T A X A B L E SECTION OF THE ROLL - 1
TAX MAP NUMBER SEQUENCE
UNIFORM PERCENT OF VALUE IS 094.00

PAGE 300
VALUATION DATE-JUL 01, 2021
TAXABLE STATUS DATE-MAR 01, 2022

TAX MAP PARCEL NUMBER	PROPERTY LOCATION & CLASS	ASSESSMENT	EXEMPTION CODE	COUNTY	TOWN	TAX AMOUNT
CURRENT OWNERS NAME	SCHOOL DISTRICT	LAND	TAX DESCRIPTION			
CURRENT OWNERS ADDRESS	PARCEL SIZE/GRID COORD	TOTAL	SPECIAL DISTRICTS			
***** 13.06-1-46 *****						
13.06-1-46	43215 Seaway Ave					BILL461185
Hunter Ann O	210 1 Family Res - WTRFNT		County Taxable	404,000		2,953.33
43215 Seaway Ave	Lafargeville 224601	296,100	FD461 Orleans Fire Dist	404,000 TO		340.35
Alexandria Bay, NY 13607	ACRES 1.60	404,000	HI461 Highway Item No 1	404,000 TO		140.43
	EAST-0976770 NRTH-1564924		Installment Fee			103.02
	DEED BOOK 1620 PG-255					
	FULL MARKET VALUE	429,787				
TOTAL TAX ---						3,434.11**
	DATE #1	02/01/23	DATE #2	03/31/23	DATE #3	05/31/23
	AMT DUE	1,247.73	AMT DUE	1,144.70	AMT DUE	1,144.70
***** 13.06-1-47 *****						
13.06-1-47	43193 Seaway Ave					BILL461186
Young Richard	260 Seasonal res - WTRFNT		County Taxable	408,200		2,984.04
Young Kathleen	Lafargeville 224601	250,000	FD461 Orleans Fire Dist	408,200 TO		343.88
126 Pond Rd	FRNT 100.00 DPTH 215.00	408,200	HI461 Highway Item No 1	408,200 TO		141.89
Honeoye Falls, NY 14472	EAST-0976500 NRTH-1564965		Installment Fee			104.09
	DEED BOOK 1022 PG-00233					
	FULL MARKET VALUE	434,255				
TOTAL TAX ---						3,469.81**
	DATE #1	02/01/23	DATE #2	03/31/23	DATE #3	05/31/23
	AMT DUE	1,260.70	AMT DUE	1,156.60	AMT DUE	1,156.60
***** 13.06-1-48 *****						
13.06-1-48	43173 Seaway Ave					BILL461187
Kocher Gary E	210 1 Family Res - WTRFNT		VET COM CT 41131	18,800	18,800	
43173 Seaway Ave	Lafargeville 224601	250,000	County Taxable	357,500		2,613.41
Alexandria Bay, NY 13607	Massey Farm F	376,300	FD461 Orleans Fire Dist	376,300 TO		317.01
	Kocher J Fred & Arlene-LF		HI461 Highway Item No 1	376,300 TO		130.80
	FRNT 100.00 DPTH 200.00		Installment Fee			91.84
	EAST-0976462 NRTH-1564871					
	DEED BOOK 2015 PG-15245					
	FULL MARKET VALUE	400,319				
TOTAL TAX ---						3,061.22**
	DATE #1	02/01/23	DATE #2	03/31/23	DATE #3	05/31/23
	AMT DUE	1,112.26	AMT DUE	1,020.40	AMT DUE	1,020.40
***** 13.06-1-49 *****						
13.06-1-49	43169 Seaway Ave					BILL461188
Gianotti Richard J	210 1 Family Res - WTRFNT		County Taxable	461,300		3,372.21
Gianotti Linda S	Lafargeville 224601	250,000	FD461 Orleans Fire Dist	461,300 TO		388.62
43169 Seaway Ave	Massey Farm G	461,300	HI461 Highway Item No 1	461,300 TO		160.35
Alexandria Bay, NY 13607	FRNT 100.00 DPTH 181.00		Installment Fee			117.64
	EAST-0976424 NRTH-1564780					
	DEED BOOK 2009 PG-1269					
	FULL MARKET VALUE	490,745				
TOTAL TAX ---						3,921.18**
	DATE #1	02/01/23	DATE #2	03/31/23	DATE #3	05/31/23
	AMT DUE	1,424.70	AMT DUE	1,307.06	AMT DUE	1,307.06

STATE OF NEW YORK
 COUNTY - Jefferson
 TOWN - Orleans
 SWIS - 224600

2 0 2 3 T O W N T A X R O L L
 T A X A B L E SECTION OF THE ROLL - 1
 TAX MAP NUMBER SEQUENCE
 UNIFORM PERCENT OF VALUE IS 094.00

PAGE 301
 VALUATION DATE-JUL 01, 2021
 TAXABLE STATUS DATE-MAR 01, 2022

TAX MAP PARCEL NUMBER	PROPERTY LOCATION & CLASS	ASSESSMENT	EXEMPTION CODE	COUNTY	TOWN	TAX AMOUNT
CURRENT OWNERS NAME	SCHOOL DISTRICT	LAND	TAX DESCRIPTION			
CURRENT OWNERS ADDRESS	PARCEL SIZE/GRID COORD	TOTAL	SPECIAL DISTRICTS			
***** 13.06-1-50 *****						
13.06-1-50	43151 Seaway Ave					BILL461189
Mecomber Trustee James T	210 1 Family Res - WTRFNT		VET WAR C 41122	11,280	0	
Mecomber Trustee Cynthia A	Lafargeville 224601	250,000	VET WAR T 41123	0	11,280	
43151 Seaway Ave	FRNT 100.00 DPTH 212.00	355,000	County Taxable	343,720		2,512.67
Alexandria Bay, NY 13607	EAST-0976373 NRTH-1564692		FD461 Orleans Fire Dist	355,000	TO	299.07
	DEED BOOK 2020 PG-4445		HI461 Highway Item No 1	355,000	TO	123.40
	FULL MARKET VALUE	377,660	Installment Fee			88.05
			TOTAL TAX ---			2,935.14**
			DATE #1 02/01/23	DATE #2 03/31/23	DATE #3 05/31/23	
			AMT DUE 1,066.43	AMT DUE 978.38	AMT DUE 978.38	
***** 13.06-1-51.1 *****						
13.06-1-51.1	43135 Seaway Ave					BILL461190
Berger David	312 Vac w/imprv - WTRFNT		County Taxable	133,400		975.18
Berger Holly	Lafargeville 224601	125,000	FD461 Orleans Fire Dist	133,400	TO	112.38
43119 Seaway Ave	Masse Farm 1/2 I	133,400	HI461 Highway Item No 1	133,400	TO	46.37
Alexandria Bay, NY 13607	FRNT 50.00 DPTH 272.00		Installment Fee			34.02
	EAST-0976292 NRTH-1564596					
	DEED BOOK 1423 PG-39					
	FULL MARKET VALUE	141,915				
			TOTAL TAX ---			1,133.93**
			DATE #1 02/01/23	DATE #2 03/31/23	DATE #3 05/31/23	
			AMT DUE 412.01	AMT DUE 377.97	AMT DUE 377.97	
***** 13.06-1-51.2 *****						
13.06-1-51.2	43139 Seaway Ave					BILL461191
Mecomber Trustee James T	260 Seasonal res - WTRFNT		County Taxable	240,000		1,754.46
Mecomber Trustee Cynthia A	Lafargeville 224601	140,000	FD461 Orleans Fire Dist	240,000	TO	202.19
43151 Seaway Ave	FRNT 56.00 DPTH 229.00	240,000	HI461 Highway Item No 1	240,000	TO	83.43
Alexandria Bay, NY 13607	EAST-0976329 NRTH-1564634		Installment Fee			61.20
	DEED BOOK 2020 PG-4445					
	FULL MARKET VALUE	255,319				
			TOTAL TAX ---			2,040.08**
			DATE #1 02/01/23	DATE #2 03/31/23	DATE #3 05/31/23	
			AMT DUE 741.24	AMT DUE 680.02	AMT DUE 680.02	
***** 13.06-1-52 *****						
13.06-1-52	43119 Seaway Ave					BILL461192
Berger David A	210 1 Family Res - WTRFNT		VET WAR C 41122	11,280	0	
Berger Holly J	Lafargeville 224601	250,000	VET WAR T 41123	0	11,280	
43119 Seaway Ave	FRNT 100.00 DPTH 241.00	450,000	County Taxable	438,720		3,207.14
Alexandria Bay, NY 13607	EAST-0976250 NRTH-1564538		FD461 Orleans Fire Dist	450,000	TO	379.10
	DEED BOOK 1079 PG-00114		HI461 Highway Item No 1	450,000	TO	156.42
	FULL MARKET VALUE	478,723	Installment Fee			112.28
			TOTAL TAX ---			3,742.66**
			DATE #1 02/01/23	DATE #2 03/31/23	DATE #3 05/31/23	
			AMT DUE 1,359.84	AMT DUE 1,247.55	AMT DUE 1,247.55	

STATE OF NEW YORK
 COUNTY - Jefferson
 TOWN - Orleans
 SWIS - 224600

2 0 2 3 T O W N T A X R O L L
 T A X A B L E SECTION OF THE ROLL - 1
 TAX MAP NUMBER SEQUENCE
 UNIFORM PERCENT OF VALUE IS 094.00

PAGE 302
 VALUATION DATE-JUL 01, 2021
 TAXABLE STATUS DATE-MAR 01, 2022

TAX MAP PARCEL NUMBER	PROPERTY LOCATION & CLASS	ASSESSMENT	EXEMPTION CODE	COUNTY	TOWN	TAX AMOUNT
CURRENT OWNERS NAME	SCHOOL DISTRICT	LAND	TAX DESCRIPTION			
CURRENT OWNERS ADDRESS	PARCEL SIZE/GRID COORD	TOTAL	SPECIAL DISTRICTS			
13.06-1-53	43105 Seaway Ave			13.06-1-53		BILL461193
Martusewicz Jefrey	210 1 Family Res - WTRFNT		County Taxable			4,239.93
43105 Seaway Ave	Lafargeville 224601	280,000	FD461 Orleans Fire Dist	580,000	TO	488.61
Alexandria Bay, NY 13607	FRNT 140.00 DPTH 195.00	580,000	HI461 Highway Item No 1	580,000	TO	201.61
	EAST-0976221 NRTH-1564437		Installment Fee			147.90
	DEED BOOK 1740 PG-189					
	FULL MARKET VALUE	617,021				
				TOTAL TAX ---		4,930.15**
	DATE #1	02/01/23	DATE #2	03/31/23	DATE #3	05/31/23
	AMT DUE	1,791.29	AMT DUE	1,643.38	AMT DUE	1,643.38
13.06-1-54	Seaway Ave			13.06-1-54		BILL461194
Schaefer Jerome J	311 Res vac land - WTRFNT		County Taxable	95,000		694.47
Schaefer Deborah C	Lafargeville 224601	95,000	FD461 Orleans Fire Dist	95,000	TO	80.03
24967 Swan Hollow Rd	Massey Farm Lot L	95,000	HI461 Highway Item No 1	95,000	TO	33.02
Alexandria Bay, NY 13607	FRNT 94.00 DPTH 215.00		Installment Fee			24.23
	EAST-0976212 NRTH-1564323					
	DEED BOOK 1101 PG-00052					
	FULL MARKET VALUE	101,064				
				TOTAL TAX ---		807.52**
	DATE #1	02/01/23	DATE #2	03/31/23	DATE #3	05/31/23
	AMT DUE	293.41	AMT DUE	269.17	AMT DUE	269.17
13.06-1-55	43061 Seaway Ave			13.06-1-55		BILL461195
Spears Clarence	260 Seasonal res - WTRFNT		County Taxable	241,400		1,764.69
Spears Mae	Lafargeville 224601	225,000	FD461 Orleans Fire Dist	241,400	TO	203.36
4546 Mcdonald Rd	Massey Farm L	241,400	HI461 Highway Item No 1	241,400	TO	83.91
Syracuse, NY 13215	FRNT 100.00 DPTH 220.00		Installment Fee			61.56
	EAST-0976161 NRTH-1564227					
	FULL MARKET VALUE	256,809				
				TOTAL TAX ---		2,051.96**
	DATE #1	02/01/23	DATE #2	03/31/23	DATE #3	05/31/23
	AMT DUE	745.56	AMT DUE	683.98	AMT DUE	683.98
13.06-1-56	NW Seaway Ave			13.06-1-56		BILL461196
Heady-Simpson Elisabeth Ann	311 Res vac land - WTRFNT		County Taxable	1,200		8.77
PO Box 332	Lafargeville 224601	1,200	FD461 Orleans Fire Dist	1,200	TO	1.01
Clayton, NY 13624	Cobb Island	1,200	HI461 Highway Item No 1	1,200	TO	.42
	ACRES 0.40					
	EAST-0976033 NRTH-1566237					
	DEED BOOK 2006 PG-2899					
	FULL MARKET VALUE	1,277				
				TOTAL TAX ---		10.20**
	DATE #1	02/01/23				
	AMT DUE					10.20

STATE OF NEW YORK
 COUNTY - Jefferson
 TOWN - Orleans
 SWIS - 224600

2 0 2 3 T O W N T A X R O L L
 T A X A B L E SECTION OF THE ROLL - 1
 TAX MAP NUMBER SEQUENCE
 UNIFORM PERCENT OF VALUE IS 094.00

PAGE 303
 VALUATION DATE-JUL 01, 2021
 TAXABLE STATUS DATE-MAR 01, 2022

TAX MAP PARCEL NUMBER	PROPERTY LOCATION & CLASS	ASSESSMENT	EXEMPTION CODE	COUNTY	TOWN	TAX AMOUNT
CURRENT OWNERS NAME	SCHOOL DISTRICT	LAND	TAX DESCRIPTION			
CURRENT OWNERS ADDRESS	PARCEL SIZE/GRID COORD	TOTAL	SPECIAL DISTRICTS			
13.06-1-57.1	43197-299 Martusewicz Ln			13.06-1-57.1		BILL461197
Martusewicz Jeffrey	280 Res Multiple		County Taxable			3,065.91
43105 Seaway Ave	Lafargeville 224601	77,800	FD461 Orleans Fire Dist	419,400	TO	353.32
Alexandria Bay, NY 13607	ACRES 9.50	419,400	HI461 Highway Item No 1	419,400	TO	145.79
	EAST-0977003 NRTH-1564464		Installment Fee			106.95
	DEED BOOK 1138 PG-00093					
	FULL MARKET VALUE	446,170				
				TOTAL TAX ---		3,565.02**
		DATE #1	02/01/23	DATE #2	03/31/23	DATE #3
		AMT DUE	1,295.29	AMT DUE	1,188.34	AMT DUE
						05/31/23
						1,188.34
13.06-1-57.221	Martusewicz Ln			13.06-1-57.221		BILL461198
Frink Devin	311 Res vac land		County Taxable			109.65
Frink Ashley	Lafargeville 224601	15,000	FD461 Orleans Fire Dist	15,000	TO	12.64
43280 Martusewicz Ln	FRNT 50.00 DPTH 204.00	15,000	HI461 Highway Item No 1	15,000	TO	5.21
Alexandria Bay, NY 13607	BANK 810		Installment Fee			3.83
	EAST-0977266 NRTH-1564397					
	DEED BOOK 2021 PG-19952					
	FULL MARKET VALUE	15,957				
				TOTAL TAX ---		127.50**
		DATE #1	02/01/23	DATE #2	03/31/23	DATE #3
		AMT DUE	46.33	AMT DUE	42.50	AMT DUE
						05/31/23
						42.50
13.06-1-57.223	43280 Martusewicz Ln			13.06-1-57.223		BILL461199
Frink Devin	210 1 Family Res		County Taxable			1,933.56
Frink Ashley	Lafargeville 224601	33,800	FD461 Orleans Fire Dist	264,500	TO	222.83
43280 Martusewicz Ln	FRNT 100.00 DPTH 204.00	264,500	HI461 Highway Item No 1	264,500	TO	91.94
Alexandria Bay, NY 13607	BANK 810		Installment Fee			67.45
	EAST-0977303 NRTH-1564462					
	DEED BOOK 2021 PG-19952					
	FULL MARKET VALUE	281,383				
				TOTAL TAX ---		2,248.33**
		DATE #1	02/01/23	DATE #2	03/31/23	DATE #3
		AMT DUE	816.90	AMT DUE	749.44	AMT DUE
						05/31/23
						749.44
13.06-1-57.4	43223 Martusewicz Ln			13.06-1-57.4		BILL461200
Cross Alan D	210 1 Family Res		County Taxable			2,193.07
Cross Pamela J	Lafargeville 224601	43,800	FD461 Orleans Fire Dist	300,000	TO	252.73
43223 Martusewicz Ln	FRNT 150.00 DPTH 200.00	300,000	HI461 Highway Item No 1	300,000	TO	104.28
Alexandria Bay, NY 13607	BANK 810		Installment Fee			76.50
	EAST-0976916 NRTH-1564304					
	DEED BOOK 2013 PG-7560					
	FULL MARKET VALUE	319,149				
				TOTAL TAX ---		2,550.08**
		DATE #1	02/01/23	DATE #2	03/31/23	DATE #3
		AMT DUE	926.54	AMT DUE	850.02	AMT DUE
						05/31/23
						850.02

STATE OF NEW YORK
COUNTY - Jefferson
TOWN - Orleans
SWIS - 224600

2 0 2 3 T O W N T A X R O L L
T A X A B L E SECTION OF THE ROLL - 1
TAX MAP NUMBER SEQUENCE
UNIFORM PERCENT OF VALUE IS 094.00

PAGE 304
VALUATION DATE-JUL 01, 2021
TAXABLE STATUS DATE-MAR 01, 2022

TAX MAP PARCEL NUMBER	PROPERTY LOCATION & CLASS	ASSESSMENT	EXEMPTION CODE	COUNTY	TOWN	TAX AMOUNT
CURRENT OWNERS NAME	SCHOOL DISTRICT	LAND	TAX DESCRIPTION			
CURRENT OWNERS ADDRESS	PARCEL SIZE/GRID COORD	TOTAL	SPECIAL DISTRICTS			
***** 13.06-1-57.5 *****						
43190	Martusewicz Ln					BILL461201
13.06-1-57.5	210 1 Family Res		County Taxable	240,000		1,754.46
Marshall Todd C	Lafargeville 224601	33,800	FD461 Orleans Fire Dist	240,000 TO		202.19
Marshall Mary J	FRNT 100.00 DPTH 204.00	240,000	HI461 Highway Item No 1	240,000 TO		83.43
35969 Bald Rock Rd	BANK 750		Installment Fee			61.20
Clayton, NY 13624	EAST-0977040 NRTH-1564020					
	DEED BOOK 2018 PG-11919					
	FULL MARKET VALUE	255,319				
TOTAL TAX ---						2,040.08**
	DATE #1	02/01/23	DATE #2	03/31/23	DATE #3	05/31/23
	AMT DUE	741.24	AMT DUE	680.02	AMT DUE	680.02
***** 13.06-1-57.6 *****						
	Martusewicz Ln					BILL461202
13.06-1-57.6	311 Res vac land		County Taxable	28,000		204.69
Martusewicz Jefrey A	Lafargeville 224601	28,000	FD461 Orleans Fire Dist	28,000 TO		23.59
Martusewicz Susan A	Lot CC	28,000	HI461 Highway Item No 1	28,000 TO		9.73
43105 Seaway Ave	FRNT 140.00 DPTH 204.00		Installment Fee			7.14
Alexandria Bay, NY 13607	EAST-0977094 NRTH-1564125					
	DEED BOOK 2009 PG-17181					
	FULL MARKET VALUE	29,787				
TOTAL TAX ---						238.01**
	DATE #1	02/01/23	DATE #2	03/31/23	DATE #3	05/31/23
	AMT DUE	86.49	AMT DUE	79.33	AMT DUE	79.33
***** 13.06-1-57.7 *****						
	Martusewicz Ln					BILL461203
13.06-1-57.7	311 Res vac land		County Taxable	28,000		204.69
Martusewicz Jefrey A	Lafargeville 224601	28,000	FD461 Orleans Fire Dist	28,000 TO		23.59
Martusewicz Susan A	Lot BB	28,000	HI461 Highway Item No 1	28,000 TO		9.73
43105 Seaway Ave	FRNT 110.00 DPTH 240.00		Installment Fee			7.14
Alexandria Bay, NY 13607	EAST-0977227 NRTH-1564351					
	DEED BOOK 2009 PG-17180					
	FULL MARKET VALUE	29,787				
TOTAL TAX ---						238.01**
	DATE #1	02/01/23	DATE #2	03/31/23	DATE #3	05/31/23
	AMT DUE	86.49	AMT DUE	79.33	AMT DUE	79.33
***** 13.06-1-57.8 *****						
	Martusewicz Ln					BILL461204
13.06-1-57.8	210 1 Family Res		County Taxable	280,280		2,048.91
Martusewicz Jefrey A	Lafargeville 224601	28,000	FD461 Orleans Fire Dist	280,280 TO		236.12
Martusewicz Susan A	lot AA	280,280	HI461 Highway Item No 1	280,280 TO		97.43
43105 Seaway Ave	FRNT 138.00 DPTH 208.00		Installment Fee			71.47
Alexandria Bay, NY 13607	EAST-0977060 NRTH-1564550					
	DEED BOOK 2009 PG-17179					
	FULL MARKET VALUE	298,170				
TOTAL TAX ---						2,382.46**
	DATE #1	02/01/23	DATE #2	03/31/23	DATE #3	05/31/23
	AMT DUE	865.63	AMT DUE	794.15	AMT DUE	794.15

STATE OF NEW YORK
COUNTY - Jefferson
TOWN - Orleans
SWIS - 224600

2023 TOWN TAX ROLL
TAXABLE SECTION OF THE ROLL - 1
TAX MAP NUMBER SEQUENCE
UNIFORM PERCENT OF VALUE IS 094.00

PAGE 305
VALUATION DATE-JUL 01, 2021
TAXABLE STATUS DATE-MAR 01, 2022

TAX MAP PARCEL NUMBER	PROPERTY LOCATION & CLASS	ASSESSMENT	EXEMPTION CODE	COUNTY	TOWN	TAX AMOUNT
CURRENT OWNERS NAME	SCHOOL DISTRICT	LAND	TAX DESCRIPTION			
CURRENT OWNERS ADDRESS	PARCEL SIZE/GRID COORD	TOTAL	SPECIAL DISTRICTS			
***** 13.09-1-1.1 *****						
42753	Co Rte 100			13.09-1-1.1		BILL461205
13.09-1-1.1	484 1 use sm bld		County Taxable			345.77
Keleher Stephen	Lafargeville 224601	20,000	FD461 Orleans Fire Dist	47,300	TO	39.85
Keleher Emily D	FRNT 54.00 DPTH 120.00	47,300	HI461 Highway Item No 1	47,300	TO	16.44
315 Thornbrook Ave	EAST-0968995 NRTH-1562623		LT464 Fineview Lt Dist 1	47,300	TO	6.08
Bryn Mawr, PA 19010	DEED BOOK 2021 PG-17095		Installment Fee			12.24
	FULL MARKET VALUE	50,319				
TOTAL TAX ---						408.14**
	DATE #1	02/01/23	DATE #2	03/31/23	DATE #3	05/31/23
	AMT DUE	148.30	AMT DUE	136.04	AMT DUE	136.04
***** 13.09-1-1.2 *****						
42761	Co Rte 100			13.09-1-1.2		BILL461206
13.09-1-1.2	411 Apartment		County Taxable			705.44
Keleher Stephen	Lafargeville 224601	25,000	FD461 Orleans Fire Dist	96,500	TO	81.30
Keleher Emily D	FRNT 96.00 DPTH 215.00	96,500	HI461 Highway Item No 1	96,500	TO	33.54
315 Thornbrook Ave	EAST-0969044 NRTH-1562701		LT464 Fineview Lt Dist 1	96,500	TO	12.41
Bryn Mawr, PA 19010	DEED BOOK 2021 PG-17095		US990 Unpaid Sewer	704.00	MT	704.00
	FULL MARKET VALUE	102,660	Installment Fee			46.10
TOTAL TAX ---						1,536.69**
	DATE #1	02/01/23	DATE #2	03/31/23	DATE #3	05/31/23
	AMT DUE	558.33	AMT DUE	512.23	AMT DUE	512.23
***** 13.09-1-2 *****						
	Co Rte 100			13.09-1-2		BILL461207
13.09-1-2	314 Rural vac<10		County Taxable			23.39
Thomas Steven Arnold	Lafargeville 224601	3,200	School Relevy	3,200		31.09
Thomas John Jeffrey	Co Rte 100	3,200	FD461 Orleans Fire Dist	3,200	TO	2.70
2136 Sewell St	Marilyn Withers Thomas-LF		HI461 Highway Item No 1	3,200	TO	1.11
Lincoln, NE 68502	FRNT 50.00 DPTH 80.00		LT464 Fineview Lt Dist 1	3,200	TO	.41
	EAST-0969260 NRTH-1562726		Installment Fee			1.76
PRIOR OWNER ON 3/01/2022	DEED BOOK 2022 PG-8348					
Thomas John Jeffrey	FULL MARKET VALUE	3,404				
TOTAL TAX ---						58.70**
	DATE #1	02/01/23	DATE #2	03/31/23	DATE #3	05/31/23
	AMT DUE	21.34	AMT DUE	19.56	AMT DUE	19.56
***** 13.09-1-3 *****						
42779/781	Co Rte 100			13.09-1-3		BILL461208
13.09-1-3	260 Seasonal res		County Taxable			1,571.70
Jerome Manford R Sr	Lafargeville 224601	25,200	FD461 Orleans Fire Dist	215,000	TO	181.12
Jerome Victoria D	Lots 25 & 26	215,000	HI461 Highway Item No 1	215,000	TO	74.74
42779 Co Rte 100	FRNT 89.00 DPTH 80.00		LT464 Fineview Lt Dist 1	215,000	TO	27.65
Fineview, NY 13640	EAST-0969324 NRTH-1562757		Installment Fee			55.66
	DEED BOOK 2021 PG-6745					
	FULL MARKET VALUE	228,723				
TOTAL TAX ---						1,855.21**
	DATE #1	02/01/23	DATE #2	03/31/23	DATE #3	05/31/23
	AMT DUE	674.07	AMT DUE	618.40	AMT DUE	618.40

STATE OF NEW YORK
COUNTY - Jefferson
TOWN - Orleans
SWIS - 224600

2 0 2 3 T O W N T A X R O L L
T A X A B L E SECTION OF THE ROLL - 1
TAX MAP NUMBER SEQUENCE
UNIFORM PERCENT OF VALUE IS 094.00

PAGE 306
VALUATION DATE-JUL 01, 2021
TAXABLE STATUS DATE-MAR 01, 2022

TAX MAP PARCEL NUMBER	PROPERTY LOCATION & CLASS	ASSESSMENT	EXEMPTION CODE	COUNTY	TOWN	TAX AMOUNT
CURRENT OWNERS NAME	SCHOOL DISTRICT	LAND	TAX DESCRIPTION			
CURRENT OWNERS ADDRESS	PARCEL SIZE/GRID COORD	TOTAL	SPECIAL DISTRICTS			
***** 13.09-1-5 *****						
42787	Co Rte 100					BILL461209
13.09-1-5	210 1 Family Res		County Taxable	93,500		683.51
Zarnosky John D	Lafargeville 224601	28,000	School Relevy			296.90
34 Lupton Ave	Nunn 27	93,500	FD461 Orleans Fire Dist	93,500	TO	78.77
Woodbury, NJ 08096	Fineview		HI461 Highway Item No 1	93,500	TO	32.50
	ACRES 0.30		LT464 Fineview Lt Dist 1	93,500	TO	12.02
	EAST-0969357 NRTH-1562838		Installment Fee			33.11
	DEED BOOK 1700 PG-22					
	FULL MARKET VALUE	99,468				
TOTAL TAX ---						1,103.70**
	DATE #1	02/01/23	DATE #2	03/31/23	DATE #3	05/31/23
	AMT DUE	401.01	AMT DUE	367.90	AMT DUE	367.90
***** 13.09-1-6 *****						
42793	Co Rte 100					BILL461210
13.09-1-6	260 Seasonal res		County Taxable	75,500		551.92
Price as Trste Suzanne B	Lafargeville 224601	15,400	FD461 Orleans Fire Dist	75,500	TO	63.60
Price Trst Suzanne B	Fineview	75,500	HI461 Highway Item No 1	75,500	TO	26.24
c/o Carol Wellfare	Nunn 29		LT464 Fineview Lt Dist 1	75,500	TO	9.71
2102 Shades Crest Rd SE	FRNT 40.00 DPTH 80.00		Installment Fee			19.54
Huntsville, AL 35801	EAST-0969458 NRTH-1562821					
	FULL MARKET VALUE	80,319				
TOTAL TAX ---						651.47**
	DATE #1	02/01/23	DATE #2	03/31/23	DATE #3	05/31/23
	AMT DUE	236.71	AMT DUE	217.15	AMT DUE	217.15
***** 13.09-1-7 *****						
13.09-1-7	N of Co Rte 100					BILL461211
13.09-1-7	314 Rural vac<10		County Taxable	300		2.19
Price as Trste Suzanne B	Lafargeville 224601	300	FD461 Orleans Fire Dist	300	TO	.25
Price Trst Suzanne B	Fineview	300	HI461 Highway Item No 1	300	TO	.10
c/o Carol Wellfare	FRNT 40.00 DPTH 80.00		LT464 Fineview Lt Dist 1	300	TO	.04
2102 Shades Crest Rd SE	EAST-0969427 NRTH-1562893					
Huntsville, AL 35801	FULL MARKET VALUE	319				
TOTAL TAX ---						2.58**
	DATE #1	02/01/23				
	AMT DUE					2.58
***** 13.09-1-8 *****						
42799	Co Rte 100					BILL461212
13.09-1-8	260 Seasonal res		County Taxable	108,500		793.16
Price as Trustee Suzanne B	Lafargeville 224601	28,700	FD461 Orleans Fire Dist	108,500	TO	91.40
Price Trust Suzanne B	Fineview	108,500	HI461 Highway Item No 1	108,500	TO	37.72
c/o Carol Wellfare	Nunn 30 & 31		LT464 Fineview Lt Dist 1	108,500	TO	13.95
2102 Shades Crest Rd SE	FRNT 82.00 DPTH 160.00		Installment Fee			28.09
Huntsville, AL 35801	EAST-0969497 NRTH-1562882					
	DEED BOOK 1137 PG-00141					
	FULL MARKET VALUE	115,426				
TOTAL TAX ---						936.23**
	DATE #1	02/01/23	DATE #2	03/31/23	DATE #3	05/31/23
	AMT DUE	340.18	AMT DUE	312.07	AMT DUE	312.07

STATE OF NEW YORK
 COUNTY - Jefferson
 TOWN - Orleans
 SWIS - 224600

2 0 2 3 T O W N T A X R O L L
 T A X A B L E SECTION OF THE ROLL - 1
 TAX MAP NUMBER SEQUENCE
 UNIFORM PERCENT OF VALUE IS 094.00

PAGE 307
 VALUATION DATE-JUL 01, 2021
 TAXABLE STATUS DATE-MAR 01, 2022

TAX MAP PARCEL NUMBER	PROPERTY LOCATION & CLASS	ASSESSMENT	EXEMPTION CODE	COUNTY	TOWN	TAX AMOUNT
CURRENT OWNERS NAME	SCHOOL DISTRICT	LAND	TAX DESCRIPTION			
CURRENT OWNERS ADDRESS	PARCEL SIZE/GRID COORD	TOTAL	SPECIAL DISTRICTS			
***** 13.09-1-9 *****						
13.09-1-9	42807 Co Rte 100					BILL461213
Miller James R	210 1 Family Res		County Taxable			244.16
Miller Kathy	Lafargeville 224601	15,400	FD461 Orleans Fire Dist	33,400	TO	28.14
20545 St Lawrence Park Rd	Fineview	33,400	HI461 Highway Item No 1	33,400	TO	11.61
Alexandria Bay, NY 13607	FRNT 40.00 DPTH 160.00		LT464 Fineview Lt Dist 1	33,400	TO	4.30
	EAST-0969550 NRTH-1562908		Installment Fee			8.65
	DEED BOOK 1052 PG-00344					
	FULL MARKET VALUE	35,532				
			TOTAL TAX ---			288.21**
			DATE #1 02/01/23	DATE #2 03/31/23	DATE #3 05/31/23	
			AMT DUE 104.72	AMT DUE 96.07	AMT DUE 96.07	
***** 13.09-1-10 *****						
13.09-1-10	42811 Co Rte 100					BILL461214
Cudabac John	210 1 Family Res		County Taxable			404.26
Cudabac Maria	Lafargeville 224601	20,000	FD461 Orleans Fire Dist	55,300	TO	46.59
33 Dennis Ln	Nunn 33	55,300	HI461 Highway Item No 1	55,300	TO	19.22
Bethpage, NY 11714	Fineview		LT464 Fineview Lt Dist 1	55,300	TO	7.11
	ACRES 0.20		US990 Unpaid Sewer	528.00	MT	528.00
	EAST-0969593 NRTH-1562943		Installment Fee			30.16
	DEED BOOK 1368 PG-14					
	FULL MARKET VALUE	58,830				
			TOTAL TAX ---			1,005.18**
			DATE #1 02/01/23	DATE #2 03/31/23	DATE #3 05/31/23	
			AMT DUE 365.22	AMT DUE 335.06	AMT DUE 335.06	
***** 13.09-1-11.1 *****						
13.09-1-11.1	42819 Co Rte 100					BILL461215
Andersen John D Jr	210 1 Family Res		County Taxable			643.30
Andersen Susan W	Lafargeville 224601	28,100	FD461 Orleans Fire Dist	88,000	TO	74.13
PO Box 512	FRNT 80.00 DPTH 130.00	88,000	HI461 Highway Item No 1	88,000	TO	30.59
Fineview, NY 13640	BANK 100		LT464 Fineview Lt Dist 1	88,000	TO	11.32
	EAST-0969652 NRTH-1562972		Installment Fee			22.78
	DEED BOOK 2020 PG-10697					
	FULL MARKET VALUE	93,617				
			TOTAL TAX ---			759.34**
			DATE #1 02/01/23	DATE #2 03/31/23	DATE #3 05/31/23	
			AMT DUE 275.90	AMT DUE 253.11	AMT DUE 253.11	

STATE OF NEW YORK
 COUNTY - Jefferson
 TOWN - Orleans
 SWIS - 224600

2023 TOWN TAX ROLL
 TAXABLE SECTION OF THE ROLL - 1
 TAX MAP NUMBER SEQUENCE
 UNIFORM PERCENT OF VALUE IS 094.00

PAGE 308
 VALUATION DATE-JUL 01, 2021
 TAXABLE STATUS DATE-MAR 01, 2022

TAX MAP PARCEL NUMBER	PROPERTY LOCATION & CLASS	ASSESSMENT	EXEMPTION CODE	COUNTY	TOWN	TAX AMOUNT
CURRENT OWNERS NAME	SCHOOL DISTRICT	LAND	TAX DESCRIPTION	TAXABLE VALUE		
CURRENT OWNERS ADDRESS	PARCEL SIZE/GRID COORD	TOTAL	SPECIAL DISTRICTS			
***** 13.09-1-12 *****						
13.09-1-12	42821 Co Rte 100					BILL461216
Condino Sharon	210 1 Family Res		County Taxable	90,400		660.84
42821 Co Rte 100	Lafargeville 224601	17,300	School Relevy			878.42
Fineview, NY 13640-3167	Nunn 36	90,400	FD461 Orleans Fire Dist	90,400	TO	76.16
	Fineview		HI461 Highway Item No 1	90,400	TO	31.42
	FRNT 45.00 DPTH 180.00		LT464 Fineview Lt Dist 1	90,400	TO	11.63
	EAST-0969693 NRTH-1562984		US990 Unpaid Sewer	352.00	MT	352.00
	DEED BOOK 1645 PG-248		Installment Fee			60.31
	FULL MARKET VALUE	96,170				
			TOTAL TAX ---			2,010.47**
			DATE #1 02/01/23	DATE #2 03/31/23	DATE #3 05/31/23	
			AMT DUE 730.48	AMT DUE 670.15	AMT DUE 670.15	
***** 13.09-1-13 *****						
13.09-1-13	42825/29 Co Rte 100					BILL461217
Tysick Wilfred	260 Seasonal res		County Taxable	83,700		611.87
Tysick Mildred	Lafargeville 224601	22,100	FD461 Orleans Fire Dist	83,700	TO	70.51
42825 Co Rte 100	Wellesley Island	83,700	HI461 Highway Item No 1	83,700	TO	29.09
Fineview, NY 13640	Fineview		LT464 Fineview Lt Dist 1	83,700	TO	10.76
	FRNT 94.00 DPTH 175.00		Installment Fee			21.67
	EAST-0969761 NRTH-1563031					
	DEED BOOK 982 PG-00139					
	FULL MARKET VALUE	89,043				
			TOTAL TAX ---			722.23**
			DATE #1 02/01/23	DATE #2 03/31/23	DATE #3 05/31/23	
			AMT DUE 262.42	AMT DUE 240.74	AMT DUE 240.74	
***** 13.09-1-15 *****						
13.09-1-15	Co Rte 100					BILL461218
Hartwell Matthew D	314 Rural vac<10		County Taxable	9,000		65.79
Hartwell Melissa	Lafargeville 224601	9,000	FD461 Orleans Fire Dist	9,000	TO	7.58
3905 Woodland Dr	FRNT 56.00 DPTH 100.00	9,000	HI461 Highway Item No 1	9,000	TO	3.13
Newtown Square, PA 19073	EAST-0969840 NRTH-1563023		LT464 Fineview Lt Dist 1	9,000	TO	1.16
	DEED BOOK 2018 PG-14366		Installment Fee			2.33
	FULL MARKET VALUE	9,574				
			TOTAL TAX ---			77.66**
			DATE #1 02/01/23	DATE #2 03/31/23	DATE #3 05/31/23	
			AMT DUE 28.23	AMT DUE 25.88	AMT DUE 25.88	

STATE OF NEW YORK
 COUNTY - Jefferson
 TOWN - Orleans
 SWIS - 224600

2 0 2 3 T O W N T A X R O L L
 T A X A B L E SECTION OF THE ROLL - 1
 TAX MAP NUMBER SEQUENCE
 UNIFORM PERCENT OF VALUE IS 094.00

PAGE 309
 VALUATION DATE-JUL 01, 2021
 TAXABLE STATUS DATE-MAR 01, 2022

TAX MAP PARCEL NUMBER	PROPERTY LOCATION & CLASS	ASSESSMENT	EXEMPTION CODE	COUNTY	TOWN	TAX AMOUNT
CURRENT OWNERS NAME	SCHOOL DISTRICT	LAND	TAX DESCRIPTION			
CURRENT OWNERS ADDRESS	PARCEL SIZE/GRID COORD	TOTAL	SPECIAL DISTRICTS			
13.09-1-16	42837 Co Rte 100			13.09-1-16		BILL461219
Matthews Edward G	210 1 Family Res		County Taxable			811.44
Matthews Lauri	Lafargeville 224601	20,000	FD461 Orleans Fire Dist	111,000	TO	93.51
42837 Co Rte 100	Fineview	111,000	HI461 Highway Item No 1	111,000	TO	38.58
Wellesley Island, NY 13640	FRNT 149.00 DPTH 87.00		LT464 Fineview Lt Dist 1	111,000	TO	14.27
	EAST-0969758 NRTH-1563178		US990 Unpaid Sewer	704.00	MT	704.00
	DEED BOOK 2010 PG-9269		Installment Fee			49.85
	FULL MARKET VALUE	118,085				
TOTAL TAX ---						1,661.80**
	DATE #1	02/01/23	DATE #2	03/31/23	DATE #3	05/31/23
	AMT DUE	603.79	AMT DUE	553.93	AMT DUE	553.93
13.09-1-19	42879 Co Rte 100			13.09-1-19		BILL461220
Smith William R	210 1 Family Res		County Taxable			1,462.05
Smith Margaret K	Lafargeville 224601	20,000	FD461 Orleans Fire Dist	200,000	TO	168.49
64 Park St	ACRES 0.63	200,000	HI461 Highway Item No 1	200,000	TO	69.52
Binghamton, NY 13905	EAST-0969764 NRTH-1563354		Installment Fee			51.00
	DEED BOOK 2017 PG-14703					
	FULL MARKET VALUE	212,766				
TOTAL TAX ---						1,700.06**
	DATE #1	02/01/23	DATE #2	03/31/23	DATE #3	05/31/23
	AMT DUE	617.70	AMT DUE	566.68	AMT DUE	566.68
13.09-1-22	42853 Co Rte 100			13.09-1-22		BILL461221
Matthews Edward G	270 Mfg housing		County Taxable			109.65
Matthews Lauri	Lafargeville 224601	10,000	FD461 Orleans Fire Dist	15,000	TO	12.64
42837 Co Rte 100	ACRES 0.31	15,000	HI461 Highway Item No 1	15,000	TO	5.21
Wellesley Island, NY 13640	EAST-0969833 NRTH-1563210		LT464 Fineview Lt Dist 1	15,000	TO	1.93
	DEED BOOK 2017 PG-10363		Installment Fee			3.88
	FULL MARKET VALUE	15,957				
TOTAL TAX ---						129.43**
	DATE #1	02/01/23	DATE #2	03/31/23	DATE #3	05/31/23
	AMT DUE	47.03	AMT DUE	43.14	AMT DUE	43.14
13.09-1-23.2	42843 Co Rte 100			13.09-1-23.2		BILL461222
Sunley Stacy	210 1 Family Res		County Taxable			643.30
Sunley Jonathan	Lafargeville 224601	19,200	FD461 Orleans Fire Dist	88,000	TO	74.13
339 Duffield St	FRNT 50.00 DPTH 120.00	88,000	HI461 Highway Item No 1	88,000	TO	30.59
Winnipeg Manitoba, Canada	EAST-0969884 NRTH-1563055		LT464 Fineview Lt Dist 1	88,000	TO	11.32
R3J 2K3	DEED BOOK 2020 PG-3003		Installment Fee			22.78
	FULL MARKET VALUE	93,617				
TOTAL TAX ---						759.34**
	DATE #1	02/01/23	DATE #2	03/31/23	DATE #3	05/31/23
	AMT DUE	275.90	AMT DUE	253.11	AMT DUE	253.11

STATE OF NEW YORK
COUNTY - Jefferson
TOWN - Orleans
SWIS - 224600

2 0 2 3 T O W N T A X R O L L
T A X A B L E SECTION OF THE ROLL - 1
TAX MAP NUMBER SEQUENCE
UNIFORM PERCENT OF VALUE IS 094.00

PAGE 310
VALUATION DATE-JUL 01, 2021
TAXABLE STATUS DATE-MAR 01, 2022

TAX MAP PARCEL NUMBER	PROPERTY LOCATION & CLASS	ASSESSMENT	EXEMPTION CODE	COUNTY	TOWN	TAX AMOUNT
CURRENT OWNERS NAME	SCHOOL DISTRICT	LAND	TAX DESCRIPTION			
CURRENT OWNERS ADDRESS	PARCEL SIZE/GRID COORD	TOTAL	SPECIAL DISTRICTS			
***** 13.09-1-24 *****						
13.09-1-24	42867 Co Rte 100					BILL461223
Larkin Ellen A	210 1 Family Res		County Taxable	43,400		317.26
Larkin Jesse James	Lafargeville 224601	20,000	FD461 Orleans Fire Dist	43,400 TO		36.56
42867 Co Rte 100	Fineview	43,400	HI461 Highway Item No 1	43,400 TO		15.09
Wellesley Island, NY 13640	FRNT 40.00 DPTH 80.00		LT464 Fineview Lt Dist 1	43,400 TO		5.58
	EAST-0970074 NRTH-1563135		Installment Fee			11.23
	DEED BOOK 2021 PG-15647					
	FULL MARKET VALUE	46,170				
TOTAL TAX ---						374.49**
	DATE #1	02/01/23	DATE #2	03/31/23	DATE #3	05/31/23
	AMT DUE	136.06	AMT DUE	124.83	AMT DUE	124.83
***** 13.09-1-25.1 *****						
13.09-1-25.1	42875 Co Rte 100					BILL461224
Slate William J H	210 1 Family Res		County Taxable	80,000		584.82
Slate Valorie Marrone	Lafargeville 224601	20,000	FD461 Orleans Fire Dist	80,000 TO		67.40
5100 Whisper Ridge Ln	Lf Use Richard E Larkin J	80,000	HI461 Highway Item No 1	80,000 TO		27.81
Monroe, NC 28110	FRNT 200.00 DPTH 160.00		LT464 Fineview Lt Dist 1	80,000 TO		10.29
	EAST-0970150 NRTH-1563225		US990 Unpaid Sewer	704.00 MT		704.00
	DEED BOOK 2021 PG-19125		Installment Fee			41.83
	FULL MARKET VALUE	85,106				
TOTAL TAX ---						1,394.32**
	DATE #1	02/01/23	DATE #2	03/31/23	DATE #3	05/31/23
	AMT DUE	506.61	AMT DUE	464.77	AMT DUE	464.77
***** 13.09-1-25.2 *****						
13.09-1-25.2	Co Rte 100					BILL461225
Slate William J H	311 Res vac land		County Taxable	20,000		146.20
Slate Valorie Marrone	Lafargeville 224601	20,000	FD461 Orleans Fire Dist	20,000 TO		16.85
5100 Whisper Ridge Ln	Lf Use Richard E Larkin J	20,000	HI461 Highway Item No 1	20,000 TO		6.95
Monroe, NC 28110	ACRES 2.20		LT464 Fineview Lt Dist 1	20,000 TO		2.57
	EAST-0970040 NRTH-1563420		Installment Fee			5.18
	DEED BOOK 2021 PG-19125					
	FULL MARKET VALUE	21,277				
TOTAL TAX ---						172.57**
	DATE #1	02/01/23	DATE #2	03/31/23	DATE #3	05/31/23
	AMT DUE	62.71	AMT DUE	57.52	AMT DUE	57.52
***** 13.09-1-27.1 *****						
13.09-1-27.1	42887 Co Rte 100					BILL461226
Burgmeier Gary D	270 Mfg housing		County Taxable	49,300		360.39
Burgmeier Mary Schweitzer	Lafargeville 224601	30,900	FD461 Orleans Fire Dist	49,300 TO		41.53
123 Parkside Ave	Fineview	49,300	HI461 Highway Item No 1	49,300 TO		17.14
Syracuse, NY 13207	FRNT 118.00 DPTH 78.00		LT464 Fineview Lt Dist 1	49,300 TO		6.34
	EAST-0970274 NRTH-1563307		Installment Fee			12.76
	DEED BOOK 2015 PG-19292					
	FULL MARKET VALUE	52,447				
TOTAL TAX ---						425.40**
	DATE #1	02/01/23	DATE #2	03/31/23	DATE #3	05/31/23
	AMT DUE	154.56	AMT DUE	141.80	AMT DUE	141.80

STATE OF NEW YORK
COUNTY - Jefferson
TOWN - Orleans
SWIS - 224600

2 0 2 3 T O W N T A X R O L L
T A X A B L E SECTION OF THE ROLL - 1
TAX MAP NUMBER SEQUENCE
UNIFORM PERCENT OF VALUE IS 094.00

PAGE 311
VALUATION DATE-JUL 01, 2021
TAXABLE STATUS DATE-MAR 01, 2022

TAX MAP PARCEL NUMBER	PROPERTY LOCATION & CLASS	ASSESSMENT	EXEMPTION CODE	COUNTY	TOWN	TAX AMOUNT
CURRENT OWNERS NAME	SCHOOL DISTRICT	LAND	TAX DESCRIPTION			
CURRENT OWNERS ADDRESS	PARCEL SIZE/GRID COORD	TOTAL	SPECIAL DISTRICTS			
***** 13.09-1-27.2 *****						
13.09-1-27.2	42905 Co Rte 100					BILL461227
Pettinati Lisa	210 1 Family Res		County Taxable	78,000		570.20
Pettinati Nicholas	Lafargeville 224601	30,800	FD461 Orleans Fire Dist	78,000 TO		65.71
304 Hillside Ave	Fineview	78,000	HI461 Highway Item No 1	78,000 TO		27.11
Jenkintown, PA 19046	FRNT 100.00 DPTH 100.00		LT464 Fineview Lt Dist 1	78,000 TO		10.03
	EAST-0970327 NRTH-1563396		Installment Fee			20.19
	DEED BOOK 2015 PG-19213					
	FULL MARKET VALUE	82,979				
TOTAL TAX ---						673.05**
	DATE #1	02/01/23	DATE #2	03/31/23	DATE #3	05/31/23
	AMT DUE	244.54	AMT DUE	224.35	AMT DUE	224.35
***** 13.09-1-28 *****						
13.09-1-28	42913 Co Rte 100					BILL461228
Bork Leroy	210 1 Family Res		VET WAR CT 41121	11,280	11,280	
Bork Betty	Lafargeville 224601	20,000	County Taxable	78,720		575.46
42913 Co Rte 100	FRNT 126.00 DPTH 100.00	90,000	FD461 Orleans Fire Dist	90,000 TO		75.82
Fineview, NY 13640	BANK 822		HI461 Highway Item No 1	90,000 TO		31.28
	EAST-0970365 NRTH-1563452		LT464 Fineview Lt Dist 1	90,000 TO		11.57
	DEED BOOK 2021 PG-16210		Installment Fee			20.82
	FULL MARKET VALUE	95,745				
TOTAL TAX ---						694.13**
	DATE #1	02/01/23	DATE #2	03/31/23	DATE #3	05/31/23
	AMT DUE	252.21	AMT DUE	231.37	AMT DUE	231.37
***** 13.09-1-30 *****						
13.09-1-30	42929 Co Rte 100					BILL461229
Andersen Susan W	210 1 Family Res		County Taxable	119,500		873.57
Andersen John D Jr	Lafargeville 224601	52,800	FD461 Orleans Fire Dist	119,500 TO		100.67
PO Box 512	ACRES 1.95 BANK 750	119,500	HI461 Highway Item No 1	119,500 TO		41.54
Wellesley Island, NY 13640	EAST-0970283 NRTH-1563576		LT464 Fineview Lt Dist 1	119,500 TO		15.37
	DEED BOOK 2019 PG-14060		Installment Fee			30.93
	FULL MARKET VALUE	127,128				
TOTAL TAX ---						1,031.15**
	DATE #1	02/01/23	DATE #2	03/31/23	DATE #3	05/31/23
	AMT DUE	374.66	AMT DUE	343.71	AMT DUE	343.71
***** 13.09-1-32 *****						
13.09-1-32	43099/107 Co Rte 100					BILL461230
Russell James F	210 1 Family Res		VET WAR CT 41121	11,280	11,280	
Russell Sallie Ann	Lafargeville 224601	20,000	VET COM CT 41131	18,800	18,800	
43099 Co Rte 100	FRNT 70.00 DPTH 77.00	118,600	County Taxable	88,520		647.10
Wellesley Island, NY 13640	EAST-0971166 NRTH-1564403		FD461 Orleans Fire Dist	118,600 TO		99.91
	DEED BOOK 2009 PG-10917		HI461 Highway Item No 1	118,600 TO		41.23
	FULL MARKET VALUE	126,170	LT465 Fineview Lt Dist 2	118,600 TO		8.88
			Installment Fee			23.91
TOTAL TAX ---						797.12**
	DATE #1	02/01/23	DATE #2	03/31/23	DATE #3	05/31/23
	AMT DUE	289.63	AMT DUE	265.70	AMT DUE	265.70

STATE OF NEW YORK
COUNTY - Jefferson
TOWN - Orleans
SWIS - 224600

2 0 2 3 T O W N T A X R O L L
T A X A B L E SECTION OF THE ROLL - 1
TAX MAP NUMBER SEQUENCE
UNIFORM PERCENT OF VALUE IS 094.00

PAGE 312
VALUATION DATE-JUL 01, 2021
TAXABLE STATUS DATE-MAR 01, 2022

TAX MAP PARCEL NUMBER	PROPERTY LOCATION & CLASS	ASSESSMENT	EXEMPTION CODE	COUNTY	TOWN	TAX AMOUNT
CURRENT OWNERS NAME	SCHOOL DISTRICT	LAND	TAX DESCRIPTION			
CURRENT OWNERS ADDRESS	PARCEL SIZE/GRID COORD	TOTAL	SPECIAL DISTRICTS			
***** 13.09-1-33 *****						
43131	Co Rte 100					BILL461231
13.09-1-33	210 1 Family Res - WTRFNT		County Taxable	238,300		1,742.03
Small Bonnie C	Lafargeville 224601	102,000	School Relevy			1,691.26
43131 Co Rte 100	Fineview	238,300	FD461 Orleans Fire Dist	238,300 TO		200.75
Wellesley Island, NY 13640	Jolly Oaks 11		HI461 Highway Item No 1	238,300 TO		82.83
	ACRES 0.80		LT465 Fineview Lt Dist 2	238,300 TO		17.83
	EAST-0971557 NRTH-1564450		US990 Unpaid Sewer	336.00 MT		336.00
	DEED BOOK 2011 PG-2721		Installment Fee			122.12
	FULL MARKET VALUE	253,511				
TOTAL TAX ---						4,070.70**
	DATE #1	02/01/23	DATE #2	03/31/23	DATE #3	05/31/23
	AMT DUE	1,479.02	AMT DUE	1,356.90	AMT DUE	1,356.90
***** 13.09-1-34.1 *****						
43165	Co Rte 100					BILL461232
13.09-1-34.1	210 1 Family Res - WTRFNT		County Taxable	151,800		1,109.69
Schiraldi Rocco Jr	Lafargeville 224601	33,800	FD461 Orleans Fire Dist	151,800 TO		127.88
127 Creekside Dr	ACRES 0.95	151,800	HI461 Highway Item No 1	151,800 TO		52.77
Painted Post, NY 14870	EAST-0971744 NRTH-1564715		LT465 Fineview Lt Dist 2	151,800 TO		11.36
	DEED BOOK 2020 PG-13691		Installment Fee			39.05
	FULL MARKET VALUE	161,489				
TOTAL TAX ---						1,301.70**
	DATE #1	02/01/23	DATE #2	03/31/23	DATE #3	05/31/23
	AMT DUE	472.95	AMT DUE	433.90	AMT DUE	433.90
***** 13.09-1-34.2 *****						
43154	Co Rte 100					BILL461233
13.09-1-34.2	260 Seasonal res - WTRFNT		County Taxable	428,200		3,130.24
Meeks Ellen M	Lafargeville 224601	185,000	FD461 Orleans Fire Dist	428,200 TO		360.73
Meeks Raymond J	Hungerford Irene Ann-LF U	428,200	HI461 Highway Item No 1	428,200 TO		148.85
PO Box 12	FRNT 90.00 DPTH 161.00		LT465 Fineview Lt Dist 2	428,200 TO		32.04
Wampsville, NY 13163	EAST-0971780 NRTH-1564512		Installment Fee			110.16
	DEED BOOK 2020 PG-15278					
PRIOR OWNER ON 3/01/2022	FULL MARKET VALUE	455,532				
Meeks Ellen M						
TOTAL TAX ---						3,671.86**
	DATE #1	02/01/23	DATE #2	03/31/23	DATE #3	05/31/23
	AMT DUE	1,334.12	AMT DUE	1,223.95	AMT DUE	1,223.95
***** 13.09-1-35 *****						
43183	Co Rte 100					BILL461234
13.09-1-35	210 1 Family Res		County Taxable	111,600		815.82
Tuch Alex D	Lafargeville 224601	20,000	FD461 Orleans Fire Dist	111,600 TO		94.02
Tuch Luke	Fineview	111,600	HI461 Highway Item No 1	111,600 TO		38.79
c/o Carl Tuch	FRNT 99.00 DPTH 142.00		LT465 Fineview Lt Dist 2	111,600 TO		8.35
3114 Corlear Dr	EAST-0971833 NRTH-1564758		Installment Fee			28.71
Baldwinsville, NY 13027	DEED BOOK 2021 PG-20271					
	FULL MARKET VALUE	118,723				
TOTAL TAX ---						956.98**
	DATE #1	02/01/23	DATE #2	03/31/23	DATE #3	05/31/23
	AMT DUE	347.71	AMT DUE	318.99	AMT DUE	318.99

STATE OF NEW YORK
 COUNTY - Jefferson
 TOWN - Orleans
 SWIS - 224600

2 0 2 3 T O W N T A X R O L L
 T A X A B L E SECTION OF THE ROLL - 1
 TAX MAP NUMBER SEQUENCE
 UNIFORM PERCENT OF VALUE IS 094.00

PAGE 313
 VALUATION DATE-JUL 01, 2021
 TAXABLE STATUS DATE-MAR 01, 2022

TAX MAP PARCEL NUMBER	PROPERTY LOCATION & CLASS	ASSESSMENT	EXEMPTION CODE	COUNTY	TOWN	TAX AMOUNT
CURRENT OWNERS NAME	SCHOOL DISTRICT	LAND	TAX DESCRIPTION			
CURRENT OWNERS ADDRESS	PARCEL SIZE/GRID COORD	TOTAL	SPECIAL DISTRICTS			
***** 13.09-1-36.1 *****						
43197	Co Rte 100			13.09-1-36.1		BILL461235
13.09-1-36.1	312 Vac w/imprv		County Taxable	90,000		657.92
Tuch Alex D	Lafargeville 224601	20,000	FD461 Orleans Fire Dist	90,000 TO		75.82
Tuch Luke	FRNT 100.00 DPTH 150.00	90,000	HI461 Highway Item No 1	90,000 TO		31.28
c/o Carl W Tuch	EAST-0971925 NRTH-1564800		LT465 Fineview Lt Dist 2	90,000 TO		6.73
3114 Corlear Dr	DEED BOOK 2021 PG-20346		Installment Fee			23.15
Baldwinsville, NY 13027	FULL MARKET VALUE	95,745				
TOTAL TAX ---						771.75**
	DATE #1	02/01/23	DATE #2	03/31/23	DATE #3	05/31/23
	AMT DUE	280.40	AMT DUE	257.25	AMT DUE	257.25
***** 13.09-1-36.2 *****						
43195	Co Rte 100			13.09-1-36.2		BILL461236
13.09-1-36.2	310 Res Vac		County Taxable	15,000		109.65
Tuch Alex D	Lafargeville 224601	15,000	FD461 Orleans Fire Dist	15,000 TO		12.64
Tuch Luke	ACRES 1.35	15,000	HI461 Highway Item No 1	15,000 TO		5.21
3114 Corlear Dr	EAST-0971840 NRTH-1564985		Installment Fee			3.83
Baldwinsville, NY 13027	DEED BOOK 2021 PG-20271					
	FULL MARKET VALUE	15,957				
TOTAL TAX ---						127.50**
	DATE #1	02/01/23	DATE #2	03/31/23	DATE #3	05/31/23
	AMT DUE	46.33	AMT DUE	42.50	AMT DUE	42.50
***** 13.09-1-37.1 *****						
43180	Co Rte 100			13.09-1-37.1		BILL461237
13.09-1-37.1	260 Seasonal res - WTRFNT		County Taxable	414,000		3,026.44
Tuch Alex D	Lafargeville 224601	173,000	FD461 Orleans Fire Dist	414,000 TO		348.77
c/o Carl W Tuch	Lot 1 & 2	414,000	HI461 Highway Item No 1	414,000 TO		143.91
3114 Corlear Dr	FRNT 82.00 DPTH 214.00		LT465 Fineview Lt Dist 2	414,000 TO		30.98
Baldwinsville, NY 13027	EAST-0971938 NRTH-1564560		Installment Fee			106.50
	DEED BOOK 2019 PG-19979					
	FULL MARKET VALUE	440,426				
TOTAL TAX ---						3,550.10**
	DATE #1	02/01/23	DATE #2	03/31/23	DATE #3	05/31/23
	AMT DUE	1,289.88	AMT DUE	1,183.36	AMT DUE	1,183.36
***** 13.09-1-38 *****						
43166	Co Rte 100			13.09-1-38		BILL461238
13.09-1-38	210 1 Family Res - WTRFNT		VET COM C 41132	18,800	0	
Henderson John T	Lafargeville 224601	171,500	VET COM T 41133	0	18,800	
Henderson Lorraine A	Jolly Oaks 3 & 4	321,600	County Taxable	302,800		2,213.54
43166 Co Rte 100	Fineview		FD461 Orleans Fire Dist	321,600 TO		270.93
Fineview, NY 13640	FRNT 81.00 DPTH 175.00		HI461 Highway Item No 1	321,600 TO		111.79
	EAST-0971859 NRTH-1564546		LT465 Fineview Lt Dist 2	321,600 TO		24.07
	DEED BOOK 941 PG-00112		Installment Fee			78.61
	FULL MARKET VALUE	342,128				
TOTAL TAX ---						2,620.33**
	DATE #1	02/01/23	DATE #2	03/31/23	DATE #3	05/31/23
	AMT DUE	952.06	AMT DUE	873.44	AMT DUE	873.44

STATE OF NEW YORK
COUNTY - Jefferson
TOWN - Orleans
SWIS - 224600

2023 TOWN TAX ROLL
TAXABLE SECTION OF THE ROLL - 1
TAX MAP NUMBER SEQUENCE
UNIFORM PERCENT OF VALUE IS 094.00

PAGE 314
VALUATION DATE-JUL 01, 2021
TAXABLE STATUS DATE-MAR 01, 2022

TAX MAP PARCEL NUMBER	PROPERTY LOCATION & CLASS	ASSESSMENT	EXEMPTION CODE	COUNTY	TOWN	TAX AMOUNT
CURRENT OWNERS NAME	SCHOOL DISTRICT	LAND	TAX DESCRIPTION			
CURRENT OWNERS ADDRESS	PARCEL SIZE/GRID COORD	TOTAL	SPECIAL DISTRICTS			
***** 13.09-1-39 *****						
43148	Co Rte 100					BILL461239
13.09-1-39	260 Seasonal res - WTRFNT		County Taxable	254,300		1,858.99
Roberts David W	Lafargeville 224601	115,000	FD461 Orleans Fire Dist	254,300 TO		214.23
Roberts Denise Anne	Fineview	254,300	HI461 Highway Item No 1	254,300 TO		88.40
16238 Windview Ln	Jolly Oaks 7		LT465 Fineview Lt Dist 2	254,300 TO		19.03
Winter Garden, FL 34787	FRNT 46.00 DPTH 160.00		US990 Unpaid Sewer	693.30 MT		693.30
	EAST-0971719 NRTH-1564482		Installment Fee			86.22
	DEED BOOK 2014 PG-1624					
	FULL MARKET VALUE	270,532				
			TOTAL TAX ---			2,873.95**
			DATE #1 02/01/23	DATE #2 03/31/23	DATE #3 05/31/23	
			AMT DUE 1,044.21	AMT DUE 957.98	AMT DUE 957.98	
***** 13.09-1-40 *****						
43140	Co Rte 100					BILL461240
13.09-1-40	260 Seasonal res - WTRFNT		County Taxable	350,000		2,558.58
Connell Francis X Jr	Lafargeville 224601	144,500	FD461 Orleans Fire Dist	350,000 TO		294.85
Connell Bonnie B	Jolly Oaks 8 1/2 9	350,000	HI461 Highway Item No 1	350,000 TO		121.66
131 Emjay Ln	Fineview		LT465 Fineview Lt Dist 2	350,000 TO		26.19
Rochester, NY 14612	FRNT 63.00 DPTH 139.00		Installment Fee			90.04
	BANK 810					
	EAST-0971668 NRTH-1564475					
	DEED BOOK 2014 PG-6872					
	FULL MARKET VALUE	372,340				
			TOTAL TAX ---			3,001.28**
			DATE #1 02/01/23	DATE #2 03/31/23	DATE #3 05/31/23	
			AMT DUE 1,090.48	AMT DUE 1,000.42	AMT DUE 1,000.42	
***** 13.09-1-41 *****						
43132	Co Rte 100					BILL461241
13.09-1-41	260 Seasonal res - WTRFNT		County Taxable	351,700		2,571.01
Caprio Daniel J	Lafargeville 224601	140,000	FD461 Orleans Fire Dist	351,700 TO		296.29
Caprio Lori J	Fineview	351,700	HI461 Highway Item No 1	351,700 TO		122.25
15 Bloomingdale Ave	Jolly Oaks 10,1/2 Of 9		LT465 Fineview Lt Dist 2	351,700 TO		26.32
Akron, NY 14001	FRNT 60.00 DPTH 130.00		Installment Fee			90.48
	BANK 810					
	EAST-0971607 NRTH-1564462					
	DEED BOOK 2022 PG-676					
	FULL MARKET VALUE	374,149				
			TOTAL TAX ---			3,015.87**
			DATE #1 02/01/23	DATE #2 03/31/23	DATE #3 05/31/23	
			AMT DUE 1,095.77	AMT DUE 1,005.29	AMT DUE 1,005.29	

STATE OF NEW YORK
COUNTY - Jefferson
TOWN - Orleans
SWIS - 224600

2 0 2 3 T O W N T A X R O L L
T A X A B L E SECTION OF THE ROLL - 1
TAX MAP NUMBER SEQUENCE
UNIFORM PERCENT OF VALUE IS 094.00

PAGE 315
VALUATION DATE-JUL 01, 2021
TAXABLE STATUS DATE-MAR 01, 2022

TAX MAP PARCEL NUMBER	PROPERTY LOCATION & CLASS	ASSESSMENT	EXEMPTION CODE	COUNTY	TOWN	TAX AMOUNT
CURRENT OWNERS NAME	SCHOOL DISTRICT	LAND	TAX DESCRIPTION			
CURRENT OWNERS ADDRESS	PARCEL SIZE/GRID COORD	TOTAL	SPECIAL DISTRICTS			
***** 13.09-1-42 *****						
43128	Co Rte 100					BILL461242
13.09-1-42	260 Seasonal res - WTRFNT		County Taxable	209,000		1,527.84
Curtiss Family Trust Trustee M	Lafargeville 224601	155,000	FD461 Orleans Fire Dist	209,000	TO	176.07
Curtiss Family Trust Trustee J	Fineview	209,000	HI461 Highway Item No 1	209,000	TO	72.65
43128 Co Rte 100	Jolly Oaks 12,13		LT465 Fineview Lt Dist 2	209,000	TO	15.64
Wellesley Island, NY 13640	FRNT 70.00 DPTH 125.00		Installment Fee			53.77
	EAST-0971514 NRTH-1564428					
	DEED BOOK 2009 PG-14192					
	FULL MARKET VALUE	222,340				
TOTAL TAX ---						1,792.20**
	DATE #1	02/01/23	DATE #2	03/31/23	DATE #3	05/31/23
	AMT DUE	651.17	AMT DUE	597.40	AMT DUE	597.40
***** 13.09-1-43 *****						
43126	Co Rte 100					BILL461243
13.09-1-43	260 Seasonal res - WTRFNT		County Taxable	174,000		1,271.98
Curtiss Family Trust Trustee M	Lafargeville 224601	50,100	FD461 Orleans Fire Dist	174,000	TO	146.58
Curtiss Family Trust Trustee J	Fineview	174,000	HI461 Highway Item No 1	174,000	TO	60.48
43128 Co Rte 100	Jolly Oaks Part Of 13		LT465 Fineview Lt Dist 2	174,000	TO	13.02
Wellesley Island, NY 13640	ACRES 0.10		Installment Fee			44.76
	EAST-0971476 NRTH-1564432					
	DEED BOOK 2009 PG-14193					
	FULL MARKET VALUE	185,106				
TOTAL TAX ---						1,492.06**
	DATE #1	02/01/23	DATE #2	03/31/23	DATE #3	05/31/23
	AMT DUE	542.12	AMT DUE	497.35	AMT DUE	497.35
***** 13.09-1-44 *****						
43110	Co Rte 100					BILL461244
13.09-1-44	260 Seasonal res - WTRFNT		County Taxable	330,800		2,418.22
Bealmear Revoc Trust David R	Lafargeville 224601	244,500	FD461 Orleans Fire Dist	330,800	TO	278.68
968 Fairwinds Ln	Fineview	330,800	HI461 Highway Item No 1	330,800	TO	114.99
Crozet, VA 22932	FRNT 178.00 DPTH 120.00		LT465 Fineview Lt Dist 2	330,800	TO	24.75
	EAST-0971385 NRTH-1564389		Installment Fee			85.10
	DEED BOOK 2017 PG-12261					
	FULL MARKET VALUE	351,915				
TOTAL TAX ---						2,836.64**
	DATE #1	02/01/23	DATE #2	03/31/23	DATE #3	05/31/23
	AMT DUE	1,030.66	AMT DUE	945.54	AMT DUE	945.54

STATE OF NEW YORK
 COUNTY - Jefferson
 TOWN - Orleans
 SWIS - 224600

2 0 2 3 T O W N T A X R O L L
 T A X A B L E SECTION OF THE ROLL - 1
 TAX MAP NUMBER SEQUENCE
 UNIFORM PERCENT OF VALUE IS 094.00

PAGE 316
 VALUATION DATE-JUL 01, 2021
 TAXABLE STATUS DATE-MAR 01, 2022

TAX MAP PARCEL NUMBER	PROPERTY LOCATION & CLASS	ASSESSMENT	EXEMPTION CODE	COUNTY	TOWN	TAX AMOUNT
CURRENT OWNERS NAME	SCHOOL DISTRICT	LAND	TAX DESCRIPTION			
CURRENT OWNERS ADDRESS	PARCEL SIZE/GRID COORD	TOTAL	SPECIAL DISTRICTS			
13.09-1-45	43106 Co Rte 100			13.09-1-45		BILL461245
Chiras James P	260 Seasonal res - WTRFNT		County Taxable			1,738.37
43106 Co Rte 100	Lafargeville 224601	158,000	FD461 Orleans Fire Dist	237,800	TO	200.33
Fineview, NY 13640	Fineview	237,800	HI461 Highway Item No 1	237,800	TO	82.66
	FRNT 72.00 DPTH 115.00		LT465 Fineview Lt Dist 2	237,800	TO	17.80
	EAST-0971282 NRTH-1564330		Installment Fee			61.17
	DEED BOOK 2014 PG-2555					
	FULL MARKET VALUE	252,979				
			TOTAL TAX ---			2,039.16**
			DATE #1 02/01/23	DATE #2 03/31/23	DATE #3 05/31/23	
			AMT DUE 740.89	AMT DUE 679.72	AMT DUE 679.72	
13.09-1-46	43000 Co Rte 100			13.09-1-46		BILL461246
Carman Thomas H	210 1 Family Res - WTRFNT		County Taxable			9,283.99
Carman I Czerniha	Lafargeville 224601	309,000	FD461 Orleans Fire Dist	1270,000	TO	1,069.90
43000 Co Rte 100	Fineview	1270,000	HI461 Highway Item No 1	1270,000	TO	441.46
Wellesley Island, NY 13640	FRNT 309.00 DPTH 100.00		LT465 Fineview Lt Dist 2	1270,000	TO	95.04
	EAST-0970966 NRTH-1564034		Installment Fee			326.71
	DEED BOOK 2009 PG-8455					
	FULL MARKET VALUE	1351,064				
			TOTAL TAX ---			10,890.39**
			DATE #1 02/01/23	DATE #2 03/31/23	DATE #3 05/31/23	
			AMT DUE 3,956.84	AMT DUE 3,630.13	AMT DUE 3,630.13	
13.09-1-47	43014 Co Rte 100			13.09-1-47		BILL461247
Carman Thomas H	260 Seasonal res - WTRFNT		County Taxable			2,381.67
Carman I Czerniha	Lafargeville 224601	272,000	FD461 Orleans Fire Dist	325,800	TO	274.47
43000 Co Rte 100	Fineview	325,800	HI461 Highway Item No 1	325,800	TO	113.25
Wellesley Island, NY 13640	On St Lawrence River		LT465 Fineview Lt Dist 2	325,800	TO	24.38
	ACRES 0.40 BANK 810		Installment Fee			83.81
	EAST-0971098 NRTH-1563846					
	DEED BOOK 2009 PG-8455					
	FULL MARKET VALUE	346,596				
			TOTAL TAX ---			2,793.77**
			DATE #1 02/01/23	DATE #2 03/31/23	DATE #3 05/31/23	
			AMT DUE 1,015.08	AMT DUE 931.25	AMT DUE 931.25	
13.09-1-48.1	42972 Co Rte 100			13.09-1-48.1		BILL461248
Bradley Trustee Suzanne	260 Seasonal res - WTRFNT		County Taxable			1,396.25
58 June St	Lafargeville 224601	165,500	FD461 Orleans Fire Dist	191,000	TO	160.91
Worcester, MA 01602	Bradley Family Realty Tru	191,000	HI461 Highway Item No 1	191,000	TO	66.39
	Fineview		LT465 Fineview Lt Dist 2	191,000	TO	14.29
	FRNT 77.00 DPTH 250.00		Installment Fee			49.14
	EAST-0970820 NRTH-1563730					
	DEED BOOK 2013 PG-12453					
	FULL MARKET VALUE	203,191				
			TOTAL TAX ---			1,637.84**
			DATE #1 02/01/23	DATE #2 03/31/23	DATE #3 05/31/23	
			AMT DUE 595.10	AMT DUE 545.94	AMT DUE 545.94	

STATE OF NEW YORK
 COUNTY - Jefferson
 TOWN - Orleans
 SWIS - 224600

2 0 2 3 T O W N T A X R O L L
 T A X A B L E SECTION OF THE ROLL - 1
 TAX MAP NUMBER SEQUENCE
 UNIFORM PERCENT OF VALUE IS 094.00

PAGE 317
 VALUATION DATE-JUL 01, 2021
 TAXABLE STATUS DATE-MAR 01, 2022

TAX MAP PARCEL NUMBER	PROPERTY LOCATION & CLASS	ASSESSMENT	EXEMPTION CODE	COUNTY	TOWN	TAX AMOUNT
CURRENT OWNERS NAME	SCHOOL DISTRICT	LAND	TAX DESCRIPTION			
CURRENT OWNERS ADDRESS	PARCEL SIZE/GRID COORD	TOTAL	SPECIAL DISTRICTS			
***** 13.09-1-48.3 *****						
13.09-1-48.3	42992 Co Rte 100					BILL461249
McLean Gregory B	210 1 Family Res - WTRFNT		County Taxable	347,700		2,541.77
McLean Cynthia R	Lafargeville 224601	194,000	FD461 Orleans Fire Dist	347,700 TO		292.92
46 Williams St	Fineview	347,700	HI461 Highway Item No 1	347,700 TO		120.86
Clinton, NY 13323	GBM Living Trust		LT465 Fineview Lt Dist 2	347,700 TO		26.02
	CRM Living Trust		Installment Fee			89.45
	ACRES 0.30					
	EAST-0970940 NRTH-1563760					
	DEED BOOK 2016 PG-2565					
	FULL MARKET VALUE	369,894				
TOTAL TAX ---						2,981.57**
	DATE #1	02/01/23	DATE #2	03/31/23	DATE #3	05/31/23
	AMT DUE	1,083.32	AMT DUE	993.85	AMT DUE	993.85
***** 13.09-1-48.4 *****						
13.09-1-48.4	Co Rte 100					BILL461250
McLean Gregory B	311 Res vac land		County Taxable	80,000		584.82
McLean Cynthia R	Lafargeville 224601	80,000	FD461 Orleans Fire Dist	80,000 TO		67.40
46 Williams St	ACRES 0.60	80,000	HI461 Highway Item No 1	80,000 TO		27.81
Clinton, NY 13323	EAST-0970850 NRTH-1563850		LT465 Fineview Lt Dist 2	80,000 TO		5.99
	DEED BOOK 2016 PG-2565		Installment Fee			20.58
	FULL MARKET VALUE	85,106				
TOTAL TAX ---						686.02**
	DATE #1	02/01/23	DATE #2	03/31/23	DATE #3	05/31/23
	AMT DUE	249.26	AMT DUE	228.67	AMT DUE	228.67
***** 13.09-1-49 *****						
13.09-1-49	42966 Co Rte 100					BILL461251
Rice Cheryl	260 Seasonal res - WTRFNT		County Taxable	195,000		1,425.50
2537 Herrell Ct	Lafargeville 224601	125,000	FD461 Orleans Fire Dist	195,000 TO		164.28
Falls Church, VA 22043	J W Lewis B	195,000	HI461 Highway Item No 1	195,000 TO		67.78
	Fineview		LT465 Fineview Lt Dist 2	195,000 TO		14.59
	ACRES 0.43		Installment Fee			50.16
PRIOR OWNER ON 3/01/2022	EAST-0970763 NRTH-1563690					
Rice Cheryl	DEED BOOK 2006 PG-3969					
	FULL MARKET VALUE	207,447				
TOTAL TAX ---						1,672.15**
	DATE #1	02/01/23	DATE #2	03/31/23	DATE #3	05/31/23
	AMT DUE	607.55	AMT DUE	557.38	AMT DUE	557.38

STATE OF NEW YORK
 COUNTY - Jefferson
 TOWN - Orleans
 SWIS - 224600

2 0 2 3 T O W N T A X R O L L
 T A X A B L E SECTION OF THE ROLL - 1
 TAX MAP NUMBER SEQUENCE
 UNIFORM PERCENT OF VALUE IS 094.00

PAGE 318
 VALUATION DATE-JUL 01, 2021
 TAXABLE STATUS DATE-MAR 01, 2022

TAX MAP PARCEL NUMBER	PROPERTY LOCATION & CLASS	ASSESSMENT	EXEMPTION CODE	COUNTY	TOWN	TAX AMOUNT
CURRENT OWNERS NAME	SCHOOL DISTRICT	LAND	TAX DESCRIPTION			
CURRENT OWNERS ADDRESS	PARCEL SIZE/GRID COORD	TOTAL	SPECIAL DISTRICTS			
***** 13.09-1-50 *****						
13.09-1-50	42960 Co Rte 100					BILL461252
Schutt Roderick	260 Seasonal res - WTRFNT		County Taxable			2,902.89
c/o Susan Schutt	Lafargeville 224601	249,800	School Relevy			3,858.59
41 Aldine Rd	J D Lewis C	397,100	FD461 Orleans Fire Dist			334.53
Parsippany, NJ 07054	Fineview		HI461 Highway Item No 1			138.03
	ACRES 1.33		LT465 Fineview Lt Dist 2			29.72
	EAST-0970690 NRTH-1563582		US990 Unpaid Sewer			352.00
	FULL MARKET VALUE	422,447	Installment Fee			228.47
			TOTAL TAX ---			7,615.76**
			DATE #1 02/01/23	DATE #2 03/31/23	DATE #3 05/31/23	
			AMT DUE 2,767.07	AMT DUE 2,538.58	AMT DUE 2,538.58	
***** 13.09-1-51.1 *****						
13.09-1-51.1	42922 Co Rte 100					BILL461253
Olson Carl D	210 1 Family Res - WTRFNT		County Taxable			2,477.80
42922 Co Rte 100	Lafargeville 224601	191,200	FD461 Orleans Fire Dist			285.54
Wellesley Island, NY 13640	Fineview	338,950	HI461 Highway Item No 1			117.82
	J D Lewis Lot D		LT464 Fineview Lt Dist 1			43.59
	ACRES 0.80		Installment Fee			87.74
	EAST-0970600 NRTH-1563420					
	DEED BOOK 2017 PG-9434					
	FULL MARKET VALUE	360,585				
			TOTAL TAX ---			2,924.75**
			DATE #1 02/01/23	DATE #2 03/31/23	DATE #3 05/31/23	
			AMT DUE 1,062.67	AMT DUE 974.91	AMT DUE 974.91	
***** 13.09-1-51.2 *****						
13.09-1-51.2	42910 Co Rte 100					BILL461254
Thaine Adam	260 Seasonal res		County Taxable			1,308.17
Thaine Lindsay	Lafargeville 224601	125,000	FD461 Orleans Fire Dist			150.75
299 Main St	Fineview	178,950	HI461 Highway Item No 1			62.20
Brockport, NY 14420	p/o Lot D JD Lewis Sub'd		Installment Fee			45.63
	ACRES 0.45					
	EAST-0970495 NRTH-1523330					
	DEED BOOK 2017 PG-9616					
	FULL MARKET VALUE	190,372				
			TOTAL TAX ---			1,521.12**
			DATE #1 02/01/23	DATE #2 03/31/23	DATE #3 05/31/23	
			AMT DUE 552.67	AMT DUE 507.04	AMT DUE 507.04	

STATE OF NEW YORK
 COUNTY - Jefferson
 TOWN - Orleans
 SWIS - 224600

2 0 2 3 T O W N T A X R O L L
 T A X A B L E SECTION OF THE ROLL - 1
 TAX MAP NUMBER SEQUENCE
 UNIFORM PERCENT OF VALUE IS 094.00

PAGE 319
 VALUATION DATE-JUL 01, 2021
 TAXABLE STATUS DATE-MAR 01, 2022

TAX MAP PARCEL NUMBER	PROPERTY LOCATION & CLASS	ASSESSMENT	EXEMPTION CODE	COUNTY	TOWN	TAX AMOUNT
CURRENT OWNERS NAME	SCHOOL DISTRICT	LAND	TAX DESCRIPTION			
CURRENT OWNERS ADDRESS	PARCEL SIZE/GRID COORD	TOTAL	SPECIAL DISTRICTS			
13.09-1-52	42884 Co Rte 100			13.09-1-52		BILL461255
Finagan Linda L	260 Seasonal res - WTRFNT		County Taxable			4,435.85
Longton Holly	Lafargeville 224601	421,000	FD461 Orleans Fire Dist			511.19
William J Loveland Es	Fineview / Oakside Pk 1-8	606,800	HI461 Highway Item No 1			210.93
3457 Routes 5 & 20	ACRES 1.20		LT464 Fineview Lt Dist 1			78.03
Canandaigua, NY 14424	EAST-0970327 NRTH-1563139		Installment Fee			157.08
	FULL MARKET VALUE	645,532				
TOTAL TAX ---						5,236.00**
	DATE #1	02/01/23	DATE #2	03/31/23	DATE #3	05/31/23
	AMT DUE	1,902.42	AMT DUE	1,745.33	AMT DUE	1,745.33
13.09-1-53	42868 Co Rte 100			13.09-1-53		BILL461256
Weldon Robert M Jr	260 Seasonal res - WTRFNT		County Taxable			2,229.62
Weldon Elizabeth R	Lafargeville 224601	192,500	FD461 Orleans Fire Dist			256.94
19643 Co Rte 65	Fineview	305,000	HI461 Highway Item No 1			106.02
Watertown, NY 13601	Oakside Pk 1,2,3		LT464 Fineview Lt Dist 1			39.22
	FRNT 95.00 DPTH 142.00		Installment Fee			78.95
	EAST-0970147 NRTH-1562992					
	DEED BOOK 2009 PG-3824					
	FULL MARKET VALUE	324,468				
TOTAL TAX ---						2,631.80**
	DATE #1	02/01/23	DATE #2	03/31/23	DATE #3	05/31/23
	AMT DUE	956.23	AMT DUE	877.26	AMT DUE	877.26
13.09-1-54	42860 Co Rte 100			13.09-1-54		BILL461257
Spurrell Donald E	260 Seasonal res - WTRFNT		County Taxable			1,388.21
Spurrell Mary A	Lafargeville 224601	100,000	FD461 Orleans Fire Dist			159.98
128 E Market St	Oakside Pk 4	189,900	HI461 Highway Item No 1			66.01
Johnson City, TN 37604	Fineview		LT464 Fineview Lt Dist 1			24.42
	FRNT 40.00 DPTH 145.00		Installment Fee			49.16
	EAST-0970090 NRTH-1562958					
	DEED BOOK 2007 PG-21368					
	FULL MARKET VALUE	202,021				
TOTAL TAX ---						1,638.62**
	DATE #1	02/01/23	DATE #2	03/31/23	DATE #3	05/31/23
	AMT DUE	595.38	AMT DUE	546.20	AMT DUE	546.20
13.09-1-55	42854 Co Rte 100			13.09-1-55		BILL461258
Ledgecrest LLC	260 Seasonal res - WTRFNT		County Taxable			1,973.76
13801 York Rd R-13	Lafargeville 224601	100,000	FD461 Orleans Fire Dist			227.46
Cockeysville, MD 21030	Oakside Pk 5	270,000	HI461 Highway Item No 1			93.85
	Fineview		LT464 Fineview Lt Dist 1			34.72
	FRNT 40.00 DPTH 160.00		Installment Fee			69.89
	EAST-0970057 NRTH-1562933					
	DEED BOOK 2008 PG-16284					
	FULL MARKET VALUE	287,234				
TOTAL TAX ---						2,329.79**
	DATE #1	02/01/23	DATE #2	03/31/23	DATE #3	05/31/23
	AMT DUE	846.50	AMT DUE	776.59	AMT DUE	776.59

STATE OF NEW YORK
COUNTY - Jefferson
TOWN - Orleans
SWIS - 224600

2 0 2 3 T O W N T A X R O L L
T A X A B L E SECTION OF THE ROLL - 1
TAX MAP NUMBER SEQUENCE
UNIFORM PERCENT OF VALUE IS 094.00

PAGE 320
VALUATION DATE-JUL 01, 2021
TAXABLE STATUS DATE-MAR 01, 2022

TAX MAP PARCEL NUMBER	PROPERTY LOCATION & CLASS	ASSESSMENT	EXEMPTION CODE	COUNTY	TOWN	TAX AMOUNT
CURRENT OWNERS NAME	SCHOOL DISTRICT	LAND	TAX DESCRIPTION			
CURRENT OWNERS ADDRESS	PARCEL SIZE/GRID COORD	TOTAL	SPECIAL DISTRICTS			
***** 13.09-1-56 *****						
42848	Co Rte 100					BILL461259
13.09-1-56	260 Seasonal res - WTRFNT		County Taxable	260,000		1,900.66
Gorrell Loren W	Lafargeville 224601	125,000	FD461 Orleans Fire Dist	260,000 TO		219.03
Pfohl Delores	Oakside Pk 6 7	260,000	HI461 Highway Item No 1	260,000 TO		90.38
4859 Creaser Rd	Fineview		LT464 Fineview Lt Dist 1	260,000 TO		33.44
Westmoreland, NY 13490	FRNT 50.00 DPTH 162.00		Installment Fee			67.31
	EAST-0970017 NRTH-1562911					
	DEED BOOK 950 PG-00208					
	FULL MARKET VALUE	276,596				
TOTAL TAX ---						2,243.51**
	DATE #1 02/01/23	DATE #2 03/31/23	DATE #3 05/31/23			
	AMT DUE 815.16	AMT DUE 747.83	AMT DUE 747.83			
***** 13.09-1-57 *****						
42836	Co Rte 100					BILL461260
13.09-1-57	260 Seasonal res - WTRFNT		County Taxable	260,000		1,900.66
Farrell Gregory E	Lafargeville 224601	156,500	FD461 Orleans Fire Dist	260,000 TO		219.03
Farrell Mary Louise	Fineview	260,000	HI461 Highway Item No 1	260,000 TO		90.38
441 Old Harbour Trl	Oakside Pk 7 & 8		LT464 Fineview Lt Dist 1	260,000 TO		33.44
Rochester, NY 14612	FRNT 71.00 DPTH 145.00		Installment Fee			67.31
	EAST-0969962 NRTH-1562888					
	DEED BOOK 2005 PG-8280					
	FULL MARKET VALUE	276,596				
TOTAL TAX ---						2,243.51**
	DATE #1 02/01/23	DATE #2 03/31/23	DATE #3 05/31/23			
	AMT DUE 815.16	AMT DUE 747.83	AMT DUE 747.83			
***** 13.09-1-58 *****						
42830	Co Rte 100					BILL461261
13.09-1-58	260 Seasonal res - WTRFNT		County Taxable	258,200		1,887.50
Merkley Charles A	Lafargeville 224601	156,500	FD461 Orleans Fire Dist	258,200 TO		217.52
Merkley Gary D	lot 9 & p/o 10	258,200	HI461 Highway Item No 1	258,200 TO		89.75
4616 Forest Wood Trl	FRNT 71.00 DPTH 148.00		LT464 Fineview Lt Dist 1	258,200 TO		33.20
Sarasota, FL 34241	EAST-0969901 NRTH-1562854		Installment Fee			66.84
	DEED BOOK 2019 PG-6377					
	FULL MARKET VALUE	274,681				
TOTAL TAX ---						2,227.97**
	DATE #1 02/01/23	DATE #2 03/31/23	DATE #3 05/31/23			
	AMT DUE 809.51	AMT DUE 742.65	AMT DUE 742.65			

STATE OF NEW YORK
 COUNTY - Jefferson
 TOWN - Orleans
 SWIS - 224600

2 0 2 3 T O W N T A X R O L L
 T A X A B L E SECTION OF THE ROLL - 1
 TAX MAP NUMBER SEQUENCE
 UNIFORM PERCENT OF VALUE IS 094.00

PAGE 321
 VALUATION DATE-JUL 01, 2021
 TAXABLE STATUS DATE-MAR 01, 2022

TAX MAP PARCEL NUMBER	PROPERTY LOCATION & CLASS	ASSESSMENT	EXEMPTION CODE	COUNTY	TOWN	TAX AMOUNT
CURRENT OWNERS NAME	SCHOOL DISTRICT	LAND	TAX DESCRIPTION			
CURRENT OWNERS ADDRESS	PARCEL SIZE/GRID COORD	TOTAL	SPECIAL DISTRICTS			
***** 13.09-1-59 *****						
13.09-1-59	42826 Co Rte 100					BILL461262
Hartwell Matthew D	260 Seasonal res - WTRFNT		County Taxable	382,000		2,792.51
Hartwell Melissa	Lafargeville 224601	205,300	FD461 Orleans Fire Dist	382,000 TO		321.81
3905 Woodland Dr	Oakside Park Subd Finevie	382,000	HI461 Highway Item No 1	382,000 TO		132.79
Newtown Square, PA 19073	Lot 11 & p/o Lots 10 & 12		LT464 Fineview Lt Dist 1	382,000 TO		49.12
	ACRES 0.30		Installment Fee			98.89
	EAST-0969828 NRTH-1562808					
	DEED BOOK 2018 PG-14366					
	FULL MARKET VALUE	406,383				
			TOTAL TAX ---			3,296.23**
			DATE #1 02/01/23 DATE #2 03/31/23 DATE #3 05/31/23			
			AMT DUE 1,197.64 AMT DUE 1,098.74 AMT DUE 1,098.74			
***** 13.09-1-60 *****						
13.09-1-60	42818 Co Rte 100					BILL461263
Thomas Richard G	260 Seasonal res - WTRFNT		County Taxable	238,600		1,744.22
Thomas Linda J	Lafargeville 224601	140,000	FD461 Orleans Fire Dist	238,600 TO		201.01
35 S Hill Dr	Nunn 1 Oakside 12	238,600	HI461 Highway Item No 1	238,600 TO		82.94
New Hartford, NY 13413	FRNT 60.00 DPTH 130.00		LT464 Fineview Lt Dist 1	238,600 TO		30.68
	EAST-0969750 NRTH-1562791		Installment Fee			61.77
	DEED BOOK 2014 PG-6563					
	FULL MARKET VALUE	253,830				
			TOTAL TAX ---			2,058.85**
			DATE #1 02/01/23 DATE #2 03/31/23 DATE #3 05/31/23			
			AMT DUE 748.06 AMT DUE 686.28 AMT DUE 686.28			
***** 13.09-1-61 *****						
13.09-1-61	42814 Co Rte 100					BILL461264
Moore Constance	260 Seasonal res - WTRFNT		County Taxable	224,000		1,637.49
Moore Roy S III	Lafargeville 224601	105,000	FD461 Orleans Fire Dist	224,000 TO		188.71
4751 Limberlost Ln	Nunn 2	224,000	HI461 Highway Item No 1	224,000 TO		77.86
Manlius, NY 13104	Fineview		LT464 Fineview Lt Dist 1	224,000 TO		28.81
	FRNT 42.00 DPTH 135.00		Installment Fee			57.99
	EAST-0969704 NRTH-1562765					
	DEED BOOK 1845 PG-167					
	FULL MARKET VALUE	238,298				
			TOTAL TAX ---			1,932.87**
			DATE #1 02/01/23 DATE #2 03/31/23 DATE #3 05/31/23			
			AMT DUE 702.28 AMT DUE 644.29 AMT DUE 644.29			

STATE OF NEW YORK
COUNTY - Jefferson
TOWN - Orleans
SWIS - 224600

2 0 2 3 T O W N T A X R O L L
T A X A B L E SECTION OF THE ROLL - 1
TAX MAP NUMBER SEQUENCE
UNIFORM PERCENT OF VALUE IS 094.00

PAGE 322
VALUATION DATE-JUL 01, 2021
TAXABLE STATUS DATE-MAR 01, 2022

TAX MAP PARCEL NUMBER	PROPERTY LOCATION & CLASS	ASSESSMENT	EXEMPTION CODE	COUNTY	TOWN	TAX AMOUNT
CURRENT OWNERS NAME	SCHOOL DISTRICT	LAND	TAX DESCRIPTION			
CURRENT OWNERS ADDRESS	PARCEL SIZE/GRID COORD	TOTAL	SPECIAL DISTRICTS			
***** 13.09-1-62 *****						
13.09-1-62	42810 Co Rte 100					BILL461265
Moore Trustee Roy S III	260 Seasonal res - WTRFNT		County Taxable	275,000		2,010.31
Moore Trustee Constance F	Lafargeville 224601	107,500	FD461 Orleans Fire Dist	275,000 TO		231.67
4751 Limberlost Ln	Lot 3 - Nunn Sub'd	275,000	HI461 Highway Item No 1	275,000 TO		95.59
Manlius, NY 13104	Fineview, Wellesley Islan		LT464 Fineview Lt Dist 1	275,000 TO		35.36
	FRNT 43.00 DPTH 107.00		Installment Fee			71.19
	EAST-0969665 NRTH-1562748					
	DEED BOOK 2018 PG-1114					
	FULL MARKET VALUE	292,553				
			TOTAL TAX ---			2,372.93**
			DATE #1 02/01/23	DATE #2 03/31/23	DATE #3 05/31/23	
			AMT DUE 862.18	AMT DUE 790.97	AMT DUE 790.97	
***** 13.09-1-63 *****						
13.09-1-63	42806 Co Rte 100					BILL461266
Marcy Amber L	260 Seasonal res - WTRFNT		County Taxable	300,000		2,193.07
Wheeler Daniel R	Lafargeville 224601	105,000	FD461 Orleans Fire Dist	300,000 TO		252.73
33 Willow Wood Park	Nunn 4	300,000	HI461 Highway Item No 1	300,000 TO		104.28
Amherst, NY 14226	Fineview		LT464 Fineview Lt Dist 1	300,000 TO		38.58
	FRNT 42.00 DPTH 106.00		Installment Fee			77.66
	BANK 822					
	EAST-0969624 NRTH-1562732					
	DEED BOOK 2010 PG-18768					
	FULL MARKET VALUE	319,149				
			TOTAL TAX ---			2,588.66**
			DATE #1 02/01/23	DATE #2 03/31/23	DATE #3 05/31/23	
			AMT DUE 940.56	AMT DUE 862.88	AMT DUE 862.88	
***** 13.09-1-64 *****						
13.09-1-64	42800 Co Rte 100					BILL461267
Miller James R	210 1 Family Res - WTRFNT		County Taxable	202,000		1,476.67
OConnor Kathleen	Lafargeville 224601	107,500	FD461 Orleans Fire Dist	202,000 TO		170.17
20545 St Lawrence Park Rd	Fineview	202,000	HI461 Highway Item No 1	202,000 TO		70.22
Alexandria Bay, NY 13607	Nunn #5		LT464 Fineview Lt Dist 1	202,000 TO		25.98
	FRNT 43.00 DPTH 111.00		Installment Fee			52.29
	EAST-0969585 NRTH-1562710					
	DEED BOOK 1029 PG-00239					
	FULL MARKET VALUE	214,894				
			TOTAL TAX ---			1,743.04**
			DATE #1 02/01/23	DATE #2 03/31/23	DATE #3 05/31/23	
			AMT DUE 633.31	AMT DUE 581.01	AMT DUE 581.01	

STATE OF NEW YORK
 COUNTY - Jefferson
 TOWN - Orleans
 SWIS - 224600

2 0 2 3 T O W N T A X R O L L
 T A X A B L E SECTION OF THE ROLL - 1
 TAX MAP NUMBER SEQUENCE
 UNIFORM PERCENT OF VALUE IS 094.00

PAGE 323
 VALUATION DATE-JUL 01, 2021
 TAXABLE STATUS DATE-MAR 01, 2022

TAX MAP PARCEL NUMBER	PROPERTY LOCATION & CLASS	ASSESSMENT	EXEMPTION CODE	COUNTY	TOWN	TAX AMOUNT
CURRENT OWNERS NAME	SCHOOL DISTRICT	LAND	TAX DESCRIPTION			
CURRENT OWNERS ADDRESS	PARCEL SIZE/GRID COORD	TOTAL	SPECIAL DISTRICTS			
***** 13.09-1-65 *****						
42796	Co Rte 100			13.09-1-65		BILL461268
13.09-1-65	260 Seasonal res - WTRFNT		County Taxable			1,842.91
Price as Trste Suzanne B	Lafargeville 224601	100,000	FD461 Orleans Fire Dist	252,100	TO	212.38
Price Trst Suzanne B	Fineview	252,100	HI461 Highway Item No 1	252,100	TO	87.63
c/o Carol Wellfare	Nunn 6		LT464 Fineview Lt Dist 1	252,100	TO	32.42
2102 Shades Crest Rd SE	FRNT 40.00 DPTH 125.00		Installment Fee			65.26
Huntsville, AL 35801	EAST-0969547 NRTH-1562694					
	DEED BOOK 1069 PG-00159					
	FULL MARKET VALUE	268,191				
TOTAL TAX ---						2,175.34**
	DATE #1	02/01/23	DATE #2	03/31/23	DATE #3	05/31/23
	AMT DUE	790.38	AMT DUE	725.11	AMT DUE	725.11
***** 13.09-1-66 *****						
42792	Co Rte 100			13.09-1-66		BILL461269
13.09-1-66	260 Seasonal res - WTRFNT		County Taxable			2,351.70
Short Walter H	Lafargeville 224601	185,000	FD461 Orleans Fire Dist	321,700	TO	271.01
Short Beverly H	Fineview	321,700	HI461 Highway Item No 1	321,700	TO	111.83
4766 Carnoustie Ln	Nunn 7 & 8		LT464 Fineview Lt Dist 1	321,700	TO	41.37
Manlius, NY 13104	FRNT 90.00 DPTH 112.00		Installment Fee			83.28
	EAST-0969488 NRTH-1562668					
	DEED BOOK 2014 PG-13346					
	FULL MARKET VALUE	342,234				
TOTAL TAX ---						2,775.91**
	DATE #1	02/01/23	DATE #2	03/31/23	DATE #3	05/31/23
	AMT DUE	1,008.59	AMT DUE	925.30	AMT DUE	925.30
***** 13.09-1-67.1 *****						
42786	Co Rte 100			13.09-1-67.1		BILL461270
13.09-1-67.1	260 Seasonal res - WTRFNT		County Taxable			1,388.94
Jerome Trustee Russell A	Lafargeville 224601	107,500	FD461 Orleans Fire Dist	190,000	TO	160.06
Jerome Family Irrevoc Trust	Lot 9	190,000	HI461 Highway Item No 1	190,000	TO	66.05
c/o Manford Jerome	FRNT 43.00 DPTH 104.00		LT464 Fineview Lt Dist 1	190,000	TO	24.43
42779 Co Rte 100	EAST-0969429 NRTH-1562641		Installment Fee			49.18
Fineview, NY 13640	DEED BOOK 2019 PG-17617					
	FULL MARKET VALUE	202,128				
TOTAL TAX ---						1,639.48**
	DATE #1	02/01/23	DATE #2	03/31/23	DATE #3	05/31/23
	AMT DUE	595.68	AMT DUE	546.49	AMT DUE	546.49

STATE OF NEW YORK
COUNTY - Jefferson
TOWN - Orleans
SWIS - 224600

2 0 2 3 T O W N T A X R O L L
T A X A B L E SECTION OF THE ROLL - 1
TAX MAP NUMBER SEQUENCE
UNIFORM PERCENT OF VALUE IS 094.00

PAGE 324
VALUATION DATE-JUL 01, 2021
TAXABLE STATUS DATE-MAR 01, 2022

TAX MAP PARCEL NUMBER	PROPERTY LOCATION & CLASS	ASSESSMENT	EXEMPTION CODE	COUNTY	TOWN	TAX AMOUNT
CURRENT OWNERS NAME	SCHOOL DISTRICT	LAND	TAX DESCRIPTION			
CURRENT OWNERS ADDRESS	PARCEL SIZE/GRID COORD	TOTAL	SPECIAL DISTRICTS			
***** 13.09-1-67.2 *****						
42791	Co Rte 100					BILL461271
13.09-1-67.2	312 Vac w/imprv		County Taxable			179.83
Jerome Trustee Russell A	Lafargeville 224601	12,600	FD461 Orleans Fire Dist			20.72
Jerome Family Irrevoc Trust	Lot 28	24,600	HI461 Highway Item No 1			8.55
c/o Manford Jerome	FRNT 40.00 DPTH 80.00		LT464 Fineview Lt Dist 1			3.16
42779 Co Rte 100	EAST-0969421 NRTH-1562803		Installment Fee			6.37
Fineview, NY 13640	DEED BOOK 2019 PG-17617					
	FULL MARKET VALUE	26,170				
TOTAL TAX ---						212.26**
	DATE #1	02/01/23	DATE #2	03/31/23	DATE #3	05/31/23
	AMT DUE	77.13	AMT DUE	70.75	AMT DUE	70.75
***** 13.09-1-68 *****						
42782	Co Rte 100					BILL461272
13.09-1-68	260 Seasonal res - WTRFNT		County Taxable			1,377.98
Collins Thomas J	Lafargeville 224601	100,000	FD461 Orleans Fire Dist			158.80
Collins Catherine J	Fineview	188,500	HI461 Highway Item No 1			65.52
1984 Penfold Way	Nunn 10		LT464 Fineview Lt Dist 1			24.24
Baldwinsville, NY 13027	FRNT 40.00 DPTH 133.00		Installment Fee			48.80
	EAST-0969392 NRTH-1562620					
PRIOR OWNER ON 3/01/2022	DEED BOOK 2022 PG-17668					
Davis Titus	FULL MARKET VALUE	200,532				
TOTAL TAX ---						1,626.54**
	DATE #1	02/01/23	DATE #2	03/31/23	DATE #3	05/31/23
	AMT DUE	590.98	AMT DUE	542.18	AMT DUE	542.18
***** 13.09-1-69 *****						
42778	Co Rte 100					BILL461273
13.09-1-69	260 Seasonal res - WTRFNT		County Taxable			1,388.94
Thomas Steven Arnold	Lafargeville 224601	100,000	School Relevy			1,221.93
Thomas John Jeffrey	Fineview	190,000	FD461 Orleans Fire Dist			160.06
2136 Sewell St	Marilyn Wither Thomas-Lf		HI461 Highway Item No 1			66.05
Lincoln, NE 68502	FRNT 40.00 DPTH 115.00		LT464 Fineview Lt Dist 1			24.43
	EAST-0969353 NRTH-1562601		US990 Unpaid Sewer			528.00
PRIOR OWNER ON 3/01/2022	DEED BOOK 2022 PG-8348		Installment Fee			101.68
Thomas John Jeffrey	FULL MARKET VALUE	202,128				
TOTAL TAX ---						3,389.41**
	DATE #1	02/01/23	DATE #2	03/31/23	DATE #3	05/31/23
	AMT DUE	1,231.49	AMT DUE	1,129.80	AMT DUE	1,129.80

STATE OF NEW YORK
COUNTY - Jefferson
TOWN - Orleans
SWIS - 224600

2 0 2 3 T O W N T A X R O L L
T A X A B L E SECTION OF THE ROLL - 1
TAX MAP NUMBER SEQUENCE
UNIFORM PERCENT OF VALUE IS 094.00

PAGE 325
VALUATION DATE-JUL 01, 2021
TAXABLE STATUS DATE-MAR 01, 2022

TAX MAP PARCEL NUMBER	PROPERTY LOCATION & CLASS	ASSESSMENT	EXEMPTION CODE	COUNTY	TOWN	TAX AMOUNT
CURRENT OWNERS NAME	SCHOOL DISTRICT	LAND	TAX DESCRIPTION			
CURRENT OWNERS ADDRESS	PARCEL SIZE/GRID COORD	TOTAL	SPECIAL DISTRICTS			
***** 13.09-1-70.1 *****						
13.09-1-70.1	42772 Co Rte 100					BILL461274
Jerome Trustee Russell A	260 Seasonal res - WTRFNT		County Taxable	183,000		1,337.77
Jerome Family Irrevoc Trust	Lafargeville 224601	100,000	FD461 Orleans Fire Dist	183,000 TO		154.17
c/o Manford Jerome	Lot 12	183,000	HI461 Highway Item No 1	183,000 TO		63.61
42779 Co Rte 100	FRNT 40.00 DPTH 116.00		LT464 Fineview Lt Dist 1	183,000 TO		23.53
Fineview, NY 13640	EAST-0969314 NRTH-1562587		Installment Fee			47.37
	DEED BOOK 2019 PG-17618					
	FULL MARKET VALUE	194,681				
TOTAL TAX ---						1,579.08**
	DATE #1	02/01/23	DATE #2	03/31/23	DATE #3	05/31/23
	AMT DUE	573.73	AMT DUE	526.36	AMT DUE	526.36
***** 13.09-1-70.2 *****						
13.09-1-70.2	42770 Co Rte 100					BILL461275
Jerome Trustee Russell A	260 Seasonal res - WTRFNT		County Taxable	232,000		1,695.97
Jerome Family Irrev Trust	Lafargeville 224601	140,000	FD461 Orleans Fire Dist	232,000 TO		195.45
c/o Manford Jerome	Lot 13	232,000	HI461 Highway Item No 1	232,000 TO		80.64
42779 Co Rte 100	FRNT 60.00 DPTH 120.00		LT464 Fineview Lt Dist 1	232,000 TO		29.83
Fineview, NY 13640	EAST-0969263 NRTH-1562564		Installment Fee			60.06
	DEED BOOK 2020 PG-1207					
	FULL MARKET VALUE	246,809				
TOTAL TAX ---						2,001.89**
	DATE #1	02/01/23	DATE #2	03/31/23	DATE #3	05/31/23
	AMT DUE	727.37	AMT DUE	667.29	AMT DUE	667.29
***** 13.09-1-71 *****						
13.09-1-71	42768 Co Rte 100					BILL461276
Lawrenson Johanna	260 Seasonal res - WTRFNT		County Taxable	173,000		1,264.67
PO Box 2617	Lafargeville 224601	90,000	FD461 Orleans Fire Dist	173,000 TO		145.74
New York, NY 10108	Nunn 14	173,000	HI461 Highway Item No 1	173,000 TO		60.14
	Fineview		LT464 Fineview Lt Dist 1	173,000 TO		22.25
	FRNT 36.00 DPTH 130.00		Installment Fee			44.78
	EAST-0969215 NRTH-1562531					
	DEED BOOK 2003 PG-16187					
	FULL MARKET VALUE	184,043				
TOTAL TAX ---						1,492.80**
	DATE #1	02/01/23	DATE #2	03/31/23	DATE #3	05/31/23
	AMT DUE	542.38	AMT DUE	497.60	AMT DUE	497.60
***** 13.09-1-72 *****						
13.09-1-72	42766 Co Rte 100					BILL461277
Lekander Daniel J	260 Seasonal res - WTRFNT		County Taxable	800,000		5,848.18
Lekander Margaret J	Lafargeville 224601	170,000	FD461 Orleans Fire Dist	800,000 TO		673.95
4351 Gulf Shore Blvd Apt 19N	Nunn 15 & 16	800,000	HI461 Highway Item No 1	800,000 TO		278.09
Naples, FL 34103	Fineview		LT464 Fineview Lt Dist 1	800,000 TO		102.88
	FRNT 80.00 DPTH 120.00		Installment Fee			207.09
	EAST-0969157 NRTH-1562516					
	DEED BOOK 934 PG-00576					
	FULL MARKET VALUE	851,064				
TOTAL TAX ---						6,903.10**
	DATE #1	02/01/23	DATE #2	03/31/23	DATE #3	05/31/23
	AMT DUE	2,508.13	AMT DUE	2,301.03	AMT DUE	2,301.03

STATE OF NEW YORK
COUNTY - Jefferson
TOWN - Orleans
SWIS - 224600

2 0 2 3 T O W N T A X R O L L
T A X A B L E SECTION OF THE ROLL - 1
TAX MAP NUMBER SEQUENCE
UNIFORM PERCENT OF VALUE IS 094.00

PAGE 326
VALUATION DATE-JUL 01, 2021
TAXABLE STATUS DATE-MAR 01, 2022

TAX MAP PARCEL NUMBER	PROPERTY LOCATION & CLASS	ASSESSMENT	EXEMPTION CODE	COUNTY	TOWN	TAX AMOUNT
CURRENT OWNERS NAME	SCHOOL DISTRICT	LAND	TAX DESCRIPTION			
CURRENT OWNERS ADDRESS	PARCEL SIZE/GRID COORD	TOTAL	SPECIAL DISTRICTS			
***** 13.09-1-73 *****						
42746	Co Rte 100					BILL461278
13.09-1-73	260 Seasonal res - WTRFNT		County Taxable	395,000		2,887.54
Dauray Trustee Nancy King	Lafargeville 224601	233,000	FD461 Orleans Fire Dist	395,000 TO		332.76
Dauray Living Trust Nancy King	Lots 17,18,19	395,000	HI461 Highway Item No 1	395,000 TO		137.30
550 Okeechobee Blvd 801	FRNT 144.00 DPTH 130.00		LT464 Fineview Lt Dist 1	395,000 TO		50.80
West Palm Beach, FL 33401	EAST-0969062 NRTH-1562466		Installment Fee			102.25
	DEED BOOK 2019 PG-2665					
	FULL MARKET VALUE	420,213				
TOTAL TAX ---						3,408.40**
	DATE #1	02/01/23	DATE #2	03/31/23	DATE #3	05/31/23
	AMT DUE	1,238.39	AMT DUE	1,136.13	AMT DUE	1,136.13
***** 13.09-1-74 *****						
	Butterfly Is					BILL461279
13.09-1-74	311 Res vac land - WTRFNT		County Taxable	1,000		7.31
Tuch Alex D	Lafargeville 224601	1,000	FD461 Orleans Fire Dist	1,000 TO		.84
c/o Carl W Tuch	ACRES 0.03	1,000	HI461 Highway Item No 1	1,000 TO		.35
3114 Corlear Dr	EAST-0971412 NRTH-1563828					
Baldwinsville, NY 13027	DEED BOOK 2019 PG-19979					
	FULL MARKET VALUE	1,064				
TOTAL TAX ---						8.50**
	DATE #1	02/01/23				
	AMT DUE	8.50				
***** 13.09-1-75 *****						
42802	Vanderbilt Is					BILL461280
13.09-1-75	260 Seasonal res - WTRFNT		County Taxable	353,600		2,584.90
Vanderbilt Island Partners LLC	Thousand Island 223201	265,200	FD461 Orleans Fire Dist	353,600 TO		297.89
692 Riverside Dr	ACRES 1.10	353,600	HI461 Highway Item No 1	353,600 TO		122.91
Clayton, NY 13624	EAST-0972568 NRTH-1562760		Installment Fee			90.17
	DEED BOOK 2010 PG-6339					
	FULL MARKET VALUE	376,170				
TOTAL TAX ---						3,005.70**
	DATE #1	02/01/23	DATE #2	03/31/23	DATE #3	05/31/23
	AMT DUE	1,092.07	AMT DUE	1,001.90	AMT DUE	1,001.90
***** 13.09-1-76 *****						
42664	Frederick Is					BILL461281
13.09-1-76	260 Seasonal res		County Taxable	675,000		4,934.41
Allen Donald R Jr	Thousand Island 223201	259,800	FD461 Orleans Fire Dist	675,000 TO		568.65
Allen Patricia A	Aka Sophia Island	675,000	HI461 Highway Item No 1	675,000 TO		234.63
14 Regal Pl	ACRES 1.70		Installment Fee			172.13
Winter Garden, Fl 34787	EAST-0971188 NRTH-1562188					
	DEED BOOK 2021 PG-18384					
	FULL MARKET VALUE	718,085				
PRIOR OWNER ON 3/01/2022						
Allen Donald R Jr						
TOTAL TAX ---						5,737.69**
	DATE #1	02/01/23	DATE #2	03/31/23	DATE #3	05/31/23
	AMT DUE	2,084.70	AMT DUE	1,912.56	AMT DUE	1,912.56

STATE OF NEW YORK
 COUNTY - Jefferson
 TOWN - Orleans
 SWIS - 224600

2 0 2 3 T O W N T A X R O L L
 T A X A B L E SECTION OF THE ROLL - 1
 TAX MAP NUMBER SEQUENCE
 UNIFORM PERCENT OF VALUE IS 094.00

PAGE 327
 VALUATION DATE-JUL 01, 2021
 TAXABLE STATUS DATE-MAR 01, 2022

TAX MAP PARCEL NUMBER	PROPERTY LOCATION & CLASS	ASSESSMENT	EXEMPTION CODE	COUNTY	TOWN	TAX AMOUNT
CURRENT OWNERS NAME	SCHOOL DISTRICT	LAND	TAX DESCRIPTION			
CURRENT OWNERS ADDRESS	PARCEL SIZE/GRID COORD	TOTAL	SPECIAL DISTRICTS			
13.09-1-77	42621 Island Number 3			13.09-1-77		BILL461282
Barkley James	260 Seasonal res - WTRFNT		County Taxable			2,042.48
Barkley Mary Kathleen	Thousand Island 223201	238,100	FD461 Orleans Fire Dist			235.38
PO Box 695	ACRES 0.80	279,400	HI461 Highway Item No 1			97.12
Seward, AK 99664	EAST-0971259 NRTH-1561722		Installment Fee			71.25
	DEED BOOK 2016 PG-3615					
	FULL MARKET VALUE	297,234				
TOTAL TAX ---						2,374.98**
	DATE #1	02/01/23	DATE #2	03/31/23	DATE #3	05/31/23
	AMT DUE	862.91	AMT DUE	791.66	AMT DUE	791.66
13.09-1-78	42563 Center Is			13.09-1-78		BILL461283
Hatfield Susan W	260 Seasonal res - WTRFNT		County Taxable			2,579.05
43 Woodstock Rd	Thousand Island 223201	271,700	School Relevy			1,224.48
Pomfret, CT 06259	ACRES 1.20	352,800	FD461 Orleans Fire Dist			297.21
	EAST-0971166 NRTH-1561512		HI461 Highway Item No 1			122.64
	DEED BOOK 2020 PG-13661		Installment Fee			126.70
	FULL MARKET VALUE	375,319				
TOTAL TAX ---						4,223.38**
	DATE #1	02/01/23	DATE #2	03/31/23	DATE #3	05/31/23
	AMT DUE	1,534.50	AMT DUE	1,407.79	AMT DUE	1,407.79
13.09-1-79	42538 Isle Helena			13.09-1-79		BILL461284
Brown Frederick O	260 Seasonal res - WTRFNT		County Taxable			1,820.98
Smith Sarah E	Thousand Island 223201	175,000	School Relevy			2,645.56
2016 Kansas Ave NE	ACRES 0.40	249,100	FD461 Orleans Fire Dist			209.85
St Petersburg, FL 33703	EAST-0971186 NRTH-1561298		HI461 Highway Item No 1			86.59
	DEED BOOK 2007 PG-22368		Installment Fee			142.89
	FULL MARKET VALUE	265,000				
TOTAL TAX ---						4,762.98**
	DATE #1	02/01/23	DATE #2	03/31/23	DATE #3	05/31/23
	AMT DUE	1,730.55	AMT DUE	1,587.66	AMT DUE	1,587.66
13.09-1-80	42500 Orient Is			13.09-1-80		BILL461285
Foster Drew W	260 Seasonal res - WTRFNT		County Taxable			5,117.16
Foster Elaine K	Thousand Island 223201	292,200	FD461 Orleans Fire Dist			589.71
589 Three Chimneys Ln	ACRES 1.50	700,000	HI461 Highway Item No 1			243.32
Loveland, OH 45140	EAST-0971215 NRTH-1561049		Installment Fee			178.51
	DEED BOOK 2015 PG-12473					
	FULL MARKET VALUE	744,681				
TOTAL TAX ---						5,950.19**
	DATE #1	02/01/23	DATE #2	03/31/23	DATE #3	05/31/23
	AMT DUE	2,161.92	AMT DUE	1,983.39	AMT DUE	1,983.39

STATE OF NEW YORK
COUNTY - Jefferson
TOWN - Orleans
SWIS - 224600

2 0 2 3 T O W N T A X R O L L
T A X A B L E SECTION OF THE ROLL - 1
TAX MAP NUMBER SEQUENCE
UNIFORM PERCENT OF VALUE IS 094.00

PAGE 328
VALUATION DATE-JUL 01, 2021
TAXABLE STATUS DATE-MAR 01, 2022

TAX MAP PARCEL NUMBER	PROPERTY LOCATION & CLASS	ASSESSMENT	EXEMPTION CODE	COUNTY	TOWN	TAX AMOUNT		
CURRENT OWNERS NAME	SCHOOL DISTRICT	LAND	TAX DESCRIPTION					
CURRENT OWNERS ADDRESS	PARCEL SIZE/GRID COORD	TOTAL	SPECIAL DISTRICTS					
***** 13.09-1-81 *****								
13.09-1-81	Is SE of Rylstone					BILL461286		
Foster Guy Jamison	311 Res vac land - WTRFNT		County Taxable	800		5.85		
4231 Montezuma Crse	Thousand Island 223201	800	FD461 Orleans Fire Dist	800 TO		.67		
Liverpool, NY 13090	ACRES 0.07	800	HI461 Highway Item No 1	800 TO		.28		
	EAST-0971134 NRTH-1560310							
	DEED BOOK 1695 PG-134							
	FULL MARKET VALUE	851						
			TOTAL TAX ---			6.80**		
			DATE #1	02/01/23				
			AMT DUE			6.80		
***** 13.09-1-82 *****								
13.09-1-82	42408 Rylstone Is					BILL461287		
Foster Trustee Guy J	260 Seasonal res - WTRFNT		County Taxable	365,700		2,673.35		
4985 Alexis Dr	Thousand Island 223201	258,100	FD461 Orleans Fire Dist	365,700 TO		308.08		
Liverpool, NY 13090	ACRES 0.80	365,700	HI461 Highway Item No 1	365,700 TO		127.12		
	EAST-0970896 NRTH-1560569		Installment Fee			93.26		
	DEED BOOK 2010 PG-8664							
	FULL MARKET VALUE	389,043						
			TOTAL TAX ---			3,108.55**		
			DATE #1	02/01/23	DATE #2	03/31/23	DATE #3	05/31/23
			AMT DUE	1,129.45	AMT DUE	1,036.18	AMT DUE	1,036.18
***** 13.09-1-83 *****								
13.09-1-83	42487 Occident Is					BILL461288		
Weiss Jennifer H	260 Seasonal res - WTRFNT		County Taxable	378,600		2,767.65		
Weiss Stephanie	Thousand Island 223201	276,000	FD461 Orleans Fire Dist	378,600 TO		318.95		
c/o Phyllis Gardner	Lf Us PH Gardner	378,600	HI461 Highway Item No 1	378,600 TO		131.60		
600 John St	ACRES 1.70		Installment Fee			96.55		
Clayton, NY 13624	EAST-0970866 NRTH-1561032							
	DEED BOOK 2004 PG-20112							
	FULL MARKET VALUE	402,766						
			TOTAL TAX ---			3,218.20**		
			DATE #1	02/01/23	DATE #2	03/31/23	DATE #3	05/31/23
			AMT DUE	1,169.29	AMT DUE	1,072.73	AMT DUE	1,072.73
***** 13.09-1-84 *****								
13.09-1-84	42561 Cedar Is					BILL461289		
Tobash Robert J	260 Seasonal res - WTRFNT		County Taxable	365,000		2,668.23		
Tobash Mary	Thousand Island 223201	235,100	FD461 Orleans Fire Dist	365,000 TO		307.49		
PO Box 437	ACRES 0.70	365,000	HI461 Highway Item No 1	365,000 TO		126.88		
Hegins, PA 17938	EAST-0970175 NRTH-1561514		Installment Fee			93.08		
	DEED BOOK 2004 PG-20112							
	FULL MARKET VALUE	388,298						
			TOTAL TAX ---			3,102.60**		
			DATE #1	02/01/23	DATE #2	03/31/23	DATE #3	05/31/23
			AMT DUE	1,127.28	AMT DUE	1,034.20	AMT DUE	1,034.20

STATE OF NEW YORK
 COUNTY - Jefferson
 TOWN - Orleans
 SWIS - 224600

2 0 2 3 T O W N T A X R O L L
 T A X A B L E SECTION OF THE ROLL - 1
 TAX MAP NUMBER SEQUENCE
 UNIFORM PERCENT OF VALUE IS 094.00

PAGE 329
 VALUATION DATE-JUL 01, 2021
 TAXABLE STATUS DATE-MAR 01, 2022

TAX MAP PARCEL NUMBER	PROPERTY LOCATION & CLASS	ASSESSMENT	EXEMPTION CODE	COUNTY	TOWN	TAX AMOUNT
CURRENT OWNERS NAME	SCHOOL DISTRICT	LAND	TAX DESCRIPTION			
CURRENT OWNERS ADDRESS	PARCEL SIZE/GRID COORD	TOTAL	SPECIAL DISTRICTS			
13.09-1-85	42532 Wee Is			13.09-1-85		BILL461290
Wee Isle Family LLC	260 Seasonal res - WTRFNT		County Taxable			1,206.19
c/o James Slate	Thousand Island 223201	120,000	FD461 Orleans Fire Dist			139.00
40410 Riverwood Estates Ln	ACRES 0.30	165,000	HI461 Highway Item No 1			57.36
Clayton, NY 13624	EAST-0969796 NRTH-1561328		Installment Fee			42.08
	DEED BOOK 2019 PG-4003					
	FULL MARKET VALUE	175,532				
TOTAL TAX ---						1,402.55**
	DATE #1	02/01/23	DATE #2	03/31/23	DATE #3	05/31/23
	AMT DUE	509.61	AMT DUE	467.51	AMT DUE	467.51
13.09-1-86	42485 Mandolin Is			13.09-1-86		BILL461291
Waterson Floyd C	260 Seasonal res - WTRFNT		County Taxable			1,919.67
Waterson Iris J	Thousand Island 223201	248,400	FD461 Orleans Fire Dist			221.22
PO Box 472	Mandolin Island	262,600	HI461 Highway Item No 1			91.28
Fishers Landing, NY 13641	ACRES 0.90		Installment Fee			66.97
	EAST-0969665 NRTH-1561029					
	FULL MARKET VALUE	279,362				
TOTAL TAX ---						2,232.17**
	DATE #1	02/01/23	DATE #2	03/31/23	DATE #3	05/31/23
	AMT DUE	811.04	AMT DUE	744.05	AMT DUE	744.05
13.09-1-87	S of Mandolin Is			13.09-1-87		BILL461292
Parker Matthew J	311 Res vac land - WTRFNT		County Taxable			5.85
27315 Perch Lake Rd	Thousand Island 223201	800	FD461 Orleans Fire Dist			.67
Watertown, NY 13601	Gulls Rest Shoal	800	HI461 Highway Item No 1			.28
	ACRES 0.07					
	EAST-0969677 NRTH-1560703					
	DEED BOOK 2009 PG-10585					
	FULL MARKET VALUE	851				
TOTAL TAX ---						6.80**
	DATE #1	02/01/23				
	AMT DUE					6.80
13.09-1-88	42432 St Lawrence Riv			13.09-1-88		BILL461293
Chalk Duane J	260 Seasonal res - WTRFNT		County Taxable			693.01
Chalk Patricia M	Thousand Island 223201	82,800	FD461 Orleans Fire Dist			79.86
PO Box 474	2 Shoals Near Lighthouse	94,800	HI461 Highway Item No 1			32.95
Fishers Landing, NY 13641	ACRES 0.20		LT462 Fishers Lndg Lt Dist			16.52
	EAST-0969113 NRTH-1560582		Installment Fee			24.67
	FULL MARKET VALUE	100,851				
TOTAL TAX ---						822.34**
	DATE #1	02/01/23	DATE #2	03/31/23	DATE #3	05/31/23
	AMT DUE	298.79	AMT DUE	274.11	AMT DUE	274.11

STATE OF NEW YORK
 COUNTY - Jefferson
 TOWN - Orleans
 SWIS - 224600

2 0 2 3 T O W N T A X R O L L
 T A X A B L E SECTION OF THE ROLL - 1
 TAX MAP NUMBER SEQUENCE
 UNIFORM PERCENT OF VALUE IS 094.00

PAGE 330
 VALUATION DATE-JUL 01, 2021
 TAXABLE STATUS DATE-MAR 01, 2022

TAX MAP PARCEL NUMBER	PROPERTY LOCATION & CLASS	ASSESSMENT	EXEMPTION CODE	COUNTY	TOWN	TAX AMOUNT
CURRENT OWNERS NAME	SCHOOL DISTRICT	LAND	TAX DESCRIPTION			
CURRENT OWNERS ADDRESS	PARCEL SIZE/GRID COORD	TOTAL	SPECIAL DISTRICTS			
13.10-1-1.1	42825 Seaway Ave			13.10-1-1.1		BILL461294
Shaw Randy C	210 1 Family Res - WTRFNT		County Taxable			3,362.71
16338 Co Rte 181	Thousand Island 223201	400,000	FD461 Orleans Fire Dist	460,000	TO	387.52
Clayton, NY 13624	Lot 10 & p/o Lot 9	460,000	HI461 Highway Item No 1	460,000	TO	159.90
	Lf Us AM & I Shaw		Installment Fee			117.30
	ACRES 2.00					
	EAST-0975182 NRTH-1562920					
	DEED BOOK 2006 PG-9467					
	FULL MARKET VALUE	489,362				
			TOTAL TAX ---			3,910.13**
			DATE #1 02/01/23	DATE #2 03/31/23	DATE #3 05/31/23	
			AMT DUE 1,420.69	AMT DUE 1,303.37	AMT DUE 1,303.37	
13.10-1-1.2	42853 Seaway Ave			13.10-1-1.2		BILL461295
Connors Trustee Brian P	260 Seasonal res - WTRFNT		County Taxable	525,500		3,841.53
Connors Trustee Anne C	Thousand Island 223201	225,500	FD461 Orleans Fire Dist	525,500	TO	442.70
1145 Millington Rd	p/o Lot 9	525,500	HI461 Highway Item No 1	525,500	TO	182.67
Niskayuna, NY 12309	FRNT 100.00 DPTH 259.00		Installment Fee			134.01
	EAST-0975300 NRTH-1563030					
	DEED BOOK 2021 PG-11229					
	FULL MARKET VALUE	559,043				
			TOTAL TAX ---			4,466.90**
			DATE #1 02/01/23	DATE #2 03/31/23	DATE #3 05/31/23	
			AMT DUE 1,622.99	AMT DUE 1,488.96	AMT DUE 1,488.96	
13.10-1-2	42863 Seaway Ave			13.10-1-2		BILL461296
Malesky Trustee Thomas E	210 1 Family Res - WTRFNT		VET WAR CT 41121	11,280	11,280	
Malesky Trustee Paula K	Thousand Island 223201	254,200	County Taxable	360,220		2,633.29
42863 Seaway Ave	Lot 8	371,500	FD461 Orleans Fire Dist	371,500	TO	312.97
Alexandria Bay, NY 13607	Lf Use Thomas & Paula Mal		HI461 Highway Item No 1	371,500	TO	129.14
	FRNT 103.00 DPTH 270.00		Installment Fee			92.26
	EAST-0975329 NRTH-1563125					
	DEED BOOK 2018 PG-18438					
	FULL MARKET VALUE	395,213				
			TOTAL TAX ---			3,075.40**
			DATE #1 02/01/23	DATE #2 03/31/23	DATE #3 05/31/23	
			AMT DUE 1,117.40	AMT DUE 1,025.13	AMT DUE 1,025.13	
13.10-1-3	42871 Seaway Ave			13.10-1-3		BILL461297
Lyng Carol A	260 Seasonal res - WTRFNT		County Taxable	319,400		2,334.89
20791 Weaver Rd	Thousand Island 223201	264,000	FD461 Orleans Fire Dist	319,400	TO	269.08
Watertown, NY 13601	Alden Shaw 7	319,400	HI461 Highway Item No 1	319,400	TO	111.03
	ACRES 0.47		Installment Fee			81.45
	EAST-0975338 NRTH-1563218					
	DEED BOOK 2011 PG-15082					
	FULL MARKET VALUE	339,787				
			TOTAL TAX ---			2,715.00**
			DATE #1 02/01/23	DATE #2 03/31/23	DATE #3 05/31/23	
			AMT DUE 986.45	AMT DUE 905.00	AMT DUE 905.00	

STATE OF NEW YORK
 COUNTY - Jefferson
 TOWN - Orleans
 SWIS - 224600

2 0 2 3 T O W N T A X R O L L
 T A X A B L E SECTION OF THE ROLL - 1
 TAX MAP NUMBER SEQUENCE
 UNIFORM PERCENT OF VALUE IS 094.00

PAGE 331
 VALUATION DATE-JUL 01, 2021
 TAXABLE STATUS DATE-MAR 01, 2022

TAX MAP PARCEL NUMBER	PROPERTY LOCATION & CLASS	ASSESSMENT	EXEMPTION CODE	COUNTY	TOWN	TAX AMOUNT
CURRENT OWNERS NAME	SCHOOL DISTRICT	LAND	TAX DESCRIPTION			
CURRENT OWNERS ADDRESS	PARCEL SIZE/GRID COORD	TOTAL	SPECIAL DISTRICTS			
13.10-1-4.1	42877 Seaway Ave			13.10-1-4.1		BILL461298
Stockham Carol	210 1 Family Res		County Taxable			2,657.27
PO Box 8	Thousand Island 223201	250,000	FD461 Orleans Fire Dist			306.23
East Syracuse, NY 13057	Alden Shaw 6	363,500	HI461 Highway Item No 1			126.36
	FRNT 100.00 DPTH 350.00		Installment Fee			92.70
	EAST-0975410 NRTH-1563279					
	DEED BOOK 1626 PG-239					
	FULL MARKET VALUE	386,702				
TOTAL TAX ---						3,089.86**
	DATE #1	02/01/23	DATE #2	03/31/23	DATE #3	05/31/23
	AMT DUE	1,122.66	AMT DUE	1,029.95	AMT DUE	1,029.95
13.10-1-4.2	42892-900 Seaway Ave			13.10-1-4.2		BILL461299
Kocher Gary	280 Res Multiple		County Taxable			1,744.22
43173 Seaway Ave	Thousand Island 223201	81,000	FD461 Orleans Fire Dist			201.01
Alexandria Bay, NY 13607	ACRES 1.11	238,600	HI461 Highway Item No 1			82.94
	EAST-0975692 NRTH-1563129		Installment Fee			60.85
	DEED BOOK 1305 PG-169					
	FULL MARKET VALUE	253,830				
TOTAL TAX ---						2,028.17**
	DATE #1	02/01/23	DATE #2	03/31/23	DATE #3	05/31/23
	AMT DUE	736.92	AMT DUE	676.05	AMT DUE	676.05
13.10-1-5	42911 Seaway Ave			13.10-1-5		BILL461300
Procopio Peter C	260 Seasonal res - WTRFNT		County Taxable			2,741.34
Procopio Deena S	Thousand Island 223201	290,000	FD461 Orleans Fire Dist			315.91
9350 River Island Dr	Alden Shaw 1&5	375,000	HI461 Highway Item No 1			130.35
Brewerton, NY 13029	ACRES 1.30		Installment Fee			95.63
	EAST-0975549 NRTH-1563357					
	DEED BOOK 2009 PG-8899					
	FULL MARKET VALUE	398,936				
TOTAL TAX ---						3,187.60**
	DATE #1	02/01/23	DATE #2	03/31/23	DATE #3	05/31/23
	AMT DUE	1,158.17	AMT DUE	1,062.53	AMT DUE	1,062.53
13.10-1-6	42923 Seaway Ave			13.10-1-6		BILL461301
Fruce Gabriela	210 1 Family Res - WTRFNT		County Taxable			4,875.19
1145 Co Rte 6	Thousand Island 223201	292,000	FD461 Orleans Fire Dist			561.82
Fulton, NY 13069	Lot 2 & p/o 3	666,900	HI461 Highway Item No 1			231.82
	FRNT 130.00 DPTH 280.00		Installment Fee			170.06
	EAST-0975704 NRTH-1563458					
	DEED BOOK 2019 PG-9625					
	FULL MARKET VALUE	709,468				
TOTAL TAX ---						5,668.83**
	DATE #1	02/01/23	DATE #2	03/31/23	DATE #3	05/31/23
	AMT DUE	2,059.67	AMT DUE	1,889.61	AMT DUE	1,889.61

STATE OF NEW YORK
COUNTY - Jefferson
TOWN - Orleans
SWIS - 224600

2 0 2 3 T O W N T A X R O L L
T A X A B L E SECTION OF THE ROLL - 1
TAX MAP NUMBER SEQUENCE
UNIFORM PERCENT OF VALUE IS 094.00

PAGE 332
VALUATION DATE-JUL 01, 2021
TAXABLE STATUS DATE-MAR 01, 2022

TAX MAP PARCEL NUMBER	PROPERTY LOCATION & CLASS	ASSESSMENT	EXEMPTION CODE	COUNTY	TOWN	TAX AMOUNT
CURRENT OWNERS NAME	SCHOOL DISTRICT	LAND	TAX DESCRIPTION			
CURRENT OWNERS ADDRESS	PARCEL SIZE/GRID COORD	TOTAL	SPECIAL DISTRICTS			
***** 13.10-1-7 *****						
13.10-1-7	42931 Seaway Ave					BILL461302
Busse Michael P	210 1 Family Res - WTRFNT		County Taxable	576,000		4,210.69
Busse Suzanne M	Thousand Island 223201	225,000	FD461 Orleans Fire Dist	576,000 TO		485.24
42931 Seaway Ave	Alden Shaw 3	576,000	HI461 Highway Item No 1	576,000 TO		200.22
Alexandria bay, NY 13607	FRNT 90.00 DPTH 253.00		Installment Fee			146.88
	EAST-0975792 NRTH-1563522					
	DEED BOOK 2010 PG-3798					
	FULL MARKET VALUE	612,766				
TOTAL TAX ---						4,896.15**
	DATE #1	02/01/23	DATE #2	03/31/23	DATE #3	05/31/23
	AMT DUE	1,778.93	AMT DUE	1,632.05	AMT DUE	1,632.05
***** 13.10-1-8 *****						
13.10-1-8	42945 Seaway Ave					BILL461303
Shaffer Trustee Larry E Sr	260 Seasonal res - WTRFNT		County Taxable	348,800		2,549.81
Shaffer Trustee Louise A	Thousand Island 223201	278,000	FD461 Orleans Fire Dist	348,800 TO		293.84
11760 SW Mountain Ash Cir	Alden Shaw 4	348,800	HI461 Highway Item No 1	348,800 TO		121.25
Port Lucie, FL 34987	FRNT 120.00 DPTH 230.00		Installment Fee			88.95
	EAST-0975872 NRTH-1563576					
	DEED BOOK 2016 PG-141					
	FULL MARKET VALUE	371,064				
TOTAL TAX ---						2,964.90**
	DATE #1	02/01/23	DATE #2	03/31/23	DATE #3	05/31/23
	AMT DUE	1,077.25	AMT DUE	988.30	AMT DUE	988.30
***** 13.10-1-9 *****						
13.10-1-9	42951 Seaway Ave					BILL461304
Pope Gary	260 Seasonal res - WTRFNT		VET WAR CT 41121	11,280	11,280	
Pope Clara H	Lafargeville 224601	250,000	County Taxable	331,420		2,422.76
42951 Seaway Ave	Massey Farm S	342,700	FD461 Orleans Fire Dist	342,700 TO		288.70
Alexandria Bay, NY 13607	FRNT 100.00 DPTH 215.00		HI461 Highway Item No 1	342,700 TO		119.12
	EAST-0975953 NRTH-1563652		Installment Fee			84.92
	DEED BOOK 2010 PG-11479					
	FULL MARKET VALUE	364,574				
TOTAL TAX ---						2,830.58**
	DATE #1	02/01/23	DATE #2	03/31/23	DATE #3	05/31/23
	AMT DUE	1,028.46	AMT DUE	943.52	AMT DUE	943.52
***** 13.10-1-10.1 *****						
13.10-1-10.1	Seaway Ave					BILL461305
Agen Family Irrevocable Trust	311 Res vac land - WTRFNT		County Taxable	264,300		1,932.09
7328 Crooked Brook Rd	Lafargeville 224601	264,300	FD461 Orleans Fire Dist	264,300 TO		222.66
Utica, NY 13502	Lot Q - Massey Farm Sub'd	264,300	HI461 Highway Item No 1	264,300 TO		91.87
	FRNT 100.00 DPTH 205.00		Installment Fee			67.40
	EAST-0976030 NRTH-1563848					
	DEED BOOK 2016 PG-18112					
	FULL MARKET VALUE	281,170				
TOTAL TAX ---						2,246.62**
	DATE #1	02/01/23	DATE #2	03/31/23	DATE #3	05/31/23
	AMT DUE	816.28	AMT DUE	748.87	AMT DUE	748.87

STATE OF NEW YORK
COUNTY - Jefferson
TOWN - Orleans
SWIS - 224600

2 0 2 3 T O W N T A X R O L L
T A X A B L E SECTION OF THE ROLL - 1
TAX MAP NUMBER SEQUENCE
UNIFORM PERCENT OF VALUE IS 094.00

PAGE 333
VALUATION DATE-JUL 01, 2021
TAXABLE STATUS DATE-MAR 01, 2022

TAX MAP PARCEL NUMBER	PROPERTY LOCATION & CLASS	ASSESSMENT	EXEMPTION CODE	COUNTY	TOWN	TAX AMOUNT
CURRENT OWNERS NAME	SCHOOL DISTRICT	LAND	TAX DESCRIPTION			
CURRENT OWNERS ADDRESS	PARCEL SIZE/GRID COORD	TOTAL	SPECIAL DISTRICTS			
***** 13.10-1-10.2 *****						
13.10-1-10.2	42993 Seaway Ave					BILL461306
Agen Trustee Patrick V	260 Seasonal res - WTRFNT		County Taxable	460,000		3,362.71
Agen Trustee Verna JH	Lafargeville 224601	250,000	FD461 Orleans Fire Dist	460,000 TO		387.52
7328 Crooked Brook Rd	Massey Farm-Lot R	460,000	HI461 Highway Item No 1	460,000 TO		159.90
Utica, NY 13502	FRNT 100.00 DPTH 260.00		Installment Fee			117.30
	EAST-0975962 NRTH-1563766					
	DEED BOOK 2010 PG-11252					
	FULL MARKET VALUE	489,362				
TOTAL TAX ---						3,910.13**
	DATE #1	02/01/23	DATE #2	03/31/23	DATE #3	05/31/23
	AMT DUE	1,420.69	AMT DUE	1,303.37	AMT DUE	1,303.37
***** 13.10-1-11 *****						
13.10-1-11	43023 Seaway Ave					BILL461307
Loomis Robert Stanley	260 Seasonal res - WTRFNT		County Taxable	347,700		2,541.77
Loomis Bonnie B	Lafargeville 224601	250,000	FD461 Orleans Fire Dist	347,700 TO		292.92
13 Croft Rd	Massey Farm P	347,700	HI461 Highway Item No 1	347,700 TO		120.86
New Hartford, NY 13413	FRNT 100.00 DPTH 208.00		Installment Fee			88.67
	EAST-0976058 NRTH-1563945					
	FULL MARKET VALUE	369,894				
TOTAL TAX ---						2,955.55**
	DATE #1	02/01/23	DATE #2	03/31/23	DATE #3	05/31/23
	AMT DUE	1,073.86	AMT DUE	985.18	AMT DUE	985.18
***** 13.10-1-12 *****						
13.10-1-12	43041 Seaway Ave					BILL461308
Agen Michael J	260 Seasonal res - WTRFNT		County Taxable	327,700		2,395.56
Agen Mary Ellen	Lafargeville 224601	250,000	FD461 Orleans Fire Dist	327,700 TO		276.07
102 Fireside Ter	Lot O	327,700	HI461 Highway Item No 1	327,700 TO		113.91
Camillus, NY 13031	FRNT 100.00 DPTH 241.00		Installment Fee			83.57
	BANK 810					
	EAST-0976077 NRTH-1564044					
	DEED BOOK 2021 PG-3115					
	FULL MARKET VALUE	348,617				
TOTAL TAX ---						2,785.54**
	DATE #1	02/01/23	DATE #2	03/31/23	DATE #3	05/31/23
	AMT DUE	1,012.09	AMT DUE	928.51	AMT DUE	928.51
***** 13.10-1-13.1 *****						
13.10-1-13.1	Seaway Ave					BILL461309
Nowak Mark G	312 Vac w/imprv		County Taxable	61,500		449.58
c/o Julie DeGan	Lafargeville 224601	42,400	School Relevy			597.60
878 State St	FRNT 100.00 DPTH 350.00	61,500	FD461 Orleans Fire Dist	61,500 TO		51.81
Carthage, NY 13619	EAST-0976363 NRTH-1563823		HI461 Highway Item No 1	61,500 TO		21.38
	DEED BOOK 1767 PG-346		UW990 Unpaid Water	156.06 MT		156.06
	FULL MARKET VALUE	65,426	Installment Fee			38.29
TOTAL TAX ---						1,276.43**
	DATE #1	02/01/23	DATE #2	03/31/23	DATE #3	05/31/23
	AMT DUE	463.78	AMT DUE	425.47	AMT DUE	425.47

STATE OF NEW YORK
COUNTY - Jefferson
TOWN - Orleans
SWIS - 224600

2 0 2 3 T O W N T A X R O L L
T A X A B L E SECTION OF THE ROLL - 1
TAX MAP NUMBER SEQUENCE
UNIFORM PERCENT OF VALUE IS 094.00

PAGE 334
VALUATION DATE-JUL 01, 2021
TAXABLE STATUS DATE-MAR 01, 2022

TAX MAP PARCEL NUMBER	PROPERTY LOCATION & CLASS	ASSESSMENT	EXEMPTION CODE	COUNTY	TOWN	TAX AMOUNT
CURRENT OWNERS NAME	SCHOOL DISTRICT	LAND	TAX DESCRIPTION			
CURRENT OWNERS ADDRESS	PARCEL SIZE/GRID COORD	TOTAL	SPECIAL DISTRICTS			
***** 13.10-1-13.2 *****						
42992	Seaway Ave			13.10-1-13.2		BILL461310
13.10-1-13.2	210 1 Family Res		County Taxable	350,000		2,558.58
Jacobs Ronald E	Lafargeville 224601	43,000	FD461 Orleans Fire Dist	350,000 TO		294.85
Jacobs Betty A	FRNT 100.00 DPTH 350.00	350,000	HI461 Highway Item No 1	350,000 TO		121.66
42992 Seaway Ave	EAST-0976327 NRTH-1563730		Installment Fee			89.25
Alexandria Bay, NY 13607	DEED BOOK 2005 PG-11000					
	FULL MARKET VALUE	372,340				
TOTAL TAX --- 2,975.09**						
	DATE #1	02/01/23	DATE #2	03/31/23	DATE #3	05/31/23
	AMT DUE	1,080.96	AMT DUE	991.69	AMT DUE	991.69
***** 13.10-1-13.31 *****						
Lot #3 Seaway Ave						
13.10-1-13.31	312 Vac w/imprv		County Taxable	61,000		445.92
Nowak Mark G	Lafargeville 224601	43,000	School Relevy			592.73
c/o Julie DeGan	FRNT 100.00 DPTH 350.00	61,000	FD461 Orleans Fire Dist	61,000 TO		51.39
878 State St Apt D	EAST-0976398 NRTH-1563916		HI461 Highway Item No 1	61,000 TO		21.20
Carthage, NY 13619	DEED BOOK 2003 PG-6807		UW990 Unpaid Water	156.06 MT		156.06
	FULL MARKET VALUE	64,894	Installment Fee			38.02
TOTAL TAX --- 1,267.30**						
	DATE #1	02/01/23	DATE #2	03/31/23	DATE #3	05/31/23
	AMT DUE	460.46	AMT DUE	422.43	AMT DUE	422.43
***** 13.10-1-13.4 *****						
43055 Seaway Ave						
13.10-1-13.4	260 Seasonal res - WTRFNT		County Taxable	348,500		2,547.62
Gossett Duane	Lafargeville 224601	264,000	School Relevy			3,386.36
Gossett Kelly	Lot N	348,500	FD461 Orleans Fire Dist	348,500 TO		293.59
25444 Hawks Run Ln	FRNT 110.00 DPTH 265.00		HI461 Highway Item No 1	348,500 TO		121.14
Sorrento, FL 32776	EAST-0976098 NRTH-1564138		Installment Fee			190.46
	DEED BOOK 2019 PG-14973					
PRIOR OWNER ON 3/01/2022	FULL MARKET VALUE	370,745				
Gossett Duane						
TOTAL TAX --- 6,348.71**						
	DATE #1	02/01/23	DATE #2	03/31/23	DATE #3	05/31/23
	AMT DUE	2,306.71	AMT DUE	2,116.23	AMT DUE	2,116.23
***** 13.10-1-14 *****						
43388/390 Seaway Ave						
13.10-1-14	484 1 use sm bld		County Taxable	50,000		365.51
Dark Island Cruises LLC	Lafargeville 224601	45,000	FD461 Orleans Fire Dist	50,000 TO		42.12
47268 Cooper Ln	ACRES 1.82	50,000	HI461 Highway Item No 1	50,000 TO		17.38
Alexandria Bay, NY 13607	EAST-0978691 NRTH-1564038		UW990 Unpaid Water	624.26 MT		624.26
	DEED BOOK 2018 PG-12735		Installment Fee			31.48
	FULL MARKET VALUE	53,191				
TOTAL TAX --- 1,049.27**						
	DATE #1	02/01/23	DATE #2	03/31/23	DATE #3	05/31/23
	AMT DUE	381.25	AMT DUE	349.75	AMT DUE	349.75

STATE OF NEW YORK
COUNTY - Jefferson
TOWN - Orleans
SWIS - 224600

2 0 2 3 T O W N T A X R O L L
T A X A B L E SECTION OF THE ROLL - 1
TAX MAP NUMBER SEQUENCE
UNIFORM PERCENT OF VALUE IS 094.00

PAGE 335
VALUATION DATE-JUL 01, 2021
TAXABLE STATUS DATE-MAR 01, 2022

TAX MAP PARCEL NUMBER	PROPERTY LOCATION & CLASS	ASSESSMENT	EXEMPTION CODE	COUNTY	TOWN	TAX AMOUNT
CURRENT OWNERS NAME	SCHOOL DISTRICT	LAND	TAX DESCRIPTION			
CURRENT OWNERS ADDRESS	PARCEL SIZE/GRID COORD	TOTAL	SPECIAL DISTRICTS			
***** 13.10-1-15.2 *****						
43040/048	NYS Rte 12					BILL461314
13.10-1-15.2	331 Com vac w/im		County Taxable	70,000		511.72
Fulmer Christopher G	Lafargeville 224601	60,000	FD461 Orleans Fire Dist	70,000 TO		58.97
48 Walton St	ACRES 3.00	70,000	HI461 Highway Item No 1	70,000 TO		24.33
Alexandria Bay, NY 13607	EAST-0979258 NRTH-1563679		Installment Fee			17.85
	DEED BOOK 2012 PG-16915					
	FULL MARKET VALUE	74,468				
TOTAL TAX ---						595.02**
	DATE #1	02/01/23	DATE #2	03/31/23	DATE #3	05/31/23
	AMT DUE	216.19	AMT DUE	198.34	AMT DUE	198.34
***** 13.10-1-15.3 *****						
42975	NYS Rte 12					BILL461315
13.10-1-15.3	465 Prof. bldg.		County Taxable	155,000		1,133.09
Cerow Properties LLC	Lafargeville 224601	25,000	FD461 Orleans Fire Dist	155,000 TO		130.58
17436 May Irwin Rd	Massey Farm 7 & Po 6	155,000	HI461 Highway Item No 1	155,000 TO		53.88
Clayton, NY 13624	ACRES 0.50		Installment Fee			39.53
	EAST-0978677 NRTH-1563518					
	DEED BOOK 2006 PG-165					
	FULL MARKET VALUE	164,894				
TOTAL TAX ---						1,317.55**
	DATE #1	02/01/23	DATE #2	03/31/23	DATE #3	05/31/23
	AMT DUE	478.72	AMT DUE	439.18	AMT DUE	439.18
***** 13.10-1-16 *****						
42901	NYS Rte 12					BILL461316
13.10-1-16	464 Office bldg.		County Taxable	459,200		3,356.86
Premier Building Assoc LLC	Lafargeville 224601	60,000	FD461 Orleans Fire Dist	459,200 TO		386.85
42901 NYS Rte 12	Massey Farm 8-10	459,200	HI461 Highway Item No 1	459,200 TO		159.62
Alexandria Bay, NY 13607	ACRES 2.06		Installment Fee			117.10
	EAST-0978528 NRTH-1563364					
	DEED BOOK 2013 PG-7583					
	FULL MARKET VALUE	488,511				
TOTAL TAX ---						3,903.33**
	DATE #1	02/01/23	DATE #2	03/31/23	DATE #3	05/31/23
	AMT DUE	1,418.21	AMT DUE	1,301.11	AMT DUE	1,301.11
***** 13.10-1-17 *****						
	NYS Rte 12					BILL461317
13.10-1-17	330 Vacant comm		County Taxable	65,000		475.17
Bay Brokerage Inc	Lafargeville 224601	65,000	FD461 Orleans Fire Dist	65,000 TO		54.76
c/o Kenneth Carmon	Lots 11-14	65,000	HI461 Highway Item No 1	65,000 TO		22.59
42832 NYS Rte 12	ACRES 2.52		Installment Fee			16.58
Alexandria Bay, NY 13607	EAST-0978250 NRTH-1563146					
	DEED BOOK 2020 PG-14744					
	FULL MARKET VALUE	69,149				
TOTAL TAX ---						552.52**
	DATE #1	02/01/23	DATE #2	03/31/23	DATE #3	05/31/23
	AMT DUE	200.76	AMT DUE	184.17	AMT DUE	184.17

STATE OF NEW YORK
COUNTY - Jefferson
TOWN - Orleans
SWIS - 224600

2023 TOWN TAX ROLL
TAXABLE SECTION OF THE ROLL - 1
TAX MAP NUMBER SEQUENCE
UNIFORM PERCENT OF VALUE IS 094.00

PAGE 336
VALUATION DATE-JUL 01, 2021
TAXABLE STATUS DATE-MAR 01, 2022

TAX MAP PARCEL NUMBER	PROPERTY LOCATION & CLASS	ASSESSMENT	EXEMPTION CODE	COUNTY	TOWN	TAX AMOUNT
CURRENT OWNERS NAME	SCHOOL DISTRICT	LAND	TAX DESCRIPTION			
CURRENT OWNERS ADDRESS	PARCEL SIZE/GRID COORD	TOTAL	SPECIAL DISTRICTS			
***** 13.10-1-18 *****						
13.10-1-18	42823 NYS Rte 12					BILL461318
Bridgeview Motel LLC	415 Motel		County Taxable	189,300		1,383.83
PO Box 412	Lafargeville 224601	45,000	FD461 Orleans Fire Dist	189,300	TO	159.47
Palatine Bridge, NY 13428	Massey Farm 15 16	189,300	HI461 Highway Item No 1	189,300	TO	65.80
	ACRES 1.30		Installment Fee			48.27
	EAST-0978078 NRTH-1562890					
	DEED BOOK 2015 PG-16987					
	FULL MARKET VALUE	201,383				
TOTAL TAX ---						1,609.10**
	DATE #1	02/01/23	DATE #2	03/31/23	DATE #3	05/31/23
	AMT DUE	584.65	AMT DUE	536.36	AMT DUE	536.36
***** 13.10-1-19 *****						
13.10-1-19	42781 NYS Rte 12					BILL461319
Schaefer Deborah C	484 1 use sm bld		County Taxable	153,900		1,125.04
Patterson-Inzinna Amanda	Lafargeville 224601	45,000	FD461 Orleans Fire Dist	153,900	TO	129.65
24967 Swan Hollow Rd	Massey Farm 17-20	153,900	HI461 Highway Item No 1	153,900	TO	53.50
Alexandria Bay, NY 13607	ACRES 1.60		Installment Fee			39.25
	EAST-0977866 NRTH-1562669					
	DEED BOOK 2017 PG-3014					
	FULL MARKET VALUE	163,723				
TOTAL TAX ---						1,308.19**
	DATE #1	02/01/23	DATE #2	03/31/23	DATE #3	05/31/23
	AMT DUE	475.32	AMT DUE	436.06	AMT DUE	436.06
***** 13.10-1-20.1 *****						
13.10-1-20.1	Seaway Ave					BILL461320
Rebello Erin D	312 Vac w/imprv		County Taxable	57,700		421.80
PO Box 142	Lafargeville 224601	47,700	FD461 Orleans Fire Dist	57,700	TO	48.61
Joppa, MD 21085	ACRES 28.72	57,700	HI461 Highway Item No 1	57,700	TO	20.06
	EAST-0977962 NRTH-1563531		UW990 Unpaid Water	336.49	MT	336.49
	DEED BOOK 2014 PG-17928		Installment Fee			24.81
	FULL MARKET VALUE	61,383				
TOTAL TAX ---						826.96**
	DATE #1	02/01/23	DATE #2	03/31/23	DATE #3	05/31/23
	AMT DUE	300.47	AMT DUE	275.65	AMT DUE	275.65
***** 13.10-1-20.31 *****						
13.10-1-20.31	Seaway Ave					BILL461321
Conaway Stephen J	152 Vineyard		AG DIST CO 41720	19,482	19,482	
Conaway Erika S	Lafargeville 224601	25,000	County Taxable	5,518		40.34
43298 Seaway Ave	ACRES 10.50	25,000	FD461 Orleans Fire Dist	5,518	TO	4.65
Alexandria Bay, NY 13607	EAST-0976655 NRTH-1563678		19,482 EX			
	DEED BOOK 2009 PG-4324		HI461 Highway Item No 1	5,518	TO	1.92
	FULL MARKET VALUE	26,596	19,482 EX			
TOTAL TAX ---						46.91**
	DATE #1	02/01/23				
	AMT DUE					46.91

MAY BE SUBJECT TO PAYMENT
UNDER AGDIST LAW TIL 2026

STATE OF NEW YORK
COUNTY - Jefferson
TOWN - Orleans
SWIS - 224600

2 0 2 3 T O W N T A X R O L L
T A X A B L E SECTION OF THE ROLL - 1
TAX MAP NUMBER SEQUENCE
UNIFORM PERCENT OF VALUE IS 094.00

PAGE 337
VALUATION DATE-JUL 01, 2021
TAXABLE STATUS DATE-MAR 01, 2022

TAX MAP PARCEL NUMBER	PROPERTY LOCATION & CLASS	ASSESSMENT	EXEMPTION CODE	COUNTY	TOWN	TAX AMOUNT
CURRENT OWNERS NAME	SCHOOL DISTRICT	LAND	TAX DESCRIPTION			
CURRENT OWNERS ADDRESS	PARCEL SIZE/GRID COORD	TOTAL	SPECIAL DISTRICTS			
***** 13.10-1-20.32 *****						
13.10-1-20.32	SE of Seaway Ave					BILL461322
Lamon John P	312 Vac w/imprv		County Taxable	8,000		58.48
Lamon Laura L	Lafargeville 224601	7,900	FD461 Orleans Fire Dist	8,000	TO	6.74
42986 Seaway Ave	FRNT 100.00 DPTH 175.00	8,000	HI461 Highway Item No 1	8,000	TO	2.78
Alexandria Bay, NY 13607	BANK 810		Installment Fee			2.04
	EAST-0976370 NRTH-1563600					
	DEED BOOK 2008 PG-17950					
	FULL MARKET VALUE	8,511				
TOTAL TAX ---						68.00**
	DATE #1	02/01/23	DATE #2	03/31/23	DATE #3	05/31/23
	AMT DUE	24.72	AMT DUE	22.66	AMT DUE	22.66
***** 13.10-1-21 *****						
13.10-1-21	42986 Seaway Ave					BILL461323
Lamon John Patrick	210 1 Family Res		VET WAR CT 41121	11,280	11,280	
Addison-Lamon Laura L	Lafargeville 224601	39,600	County Taxable	282,720		2,066.75
42986 Seaway Ave	FRNT 100.00 DPTH 175.00	294,000	FD461 Orleans Fire Dist	294,000	TO	247.68
Alexandria Bay, NY 13607	BANK 810		HI461 Highway Item No 1	294,000	TO	102.20
	EAST-0976212 NRTH-1563666		Installment Fee			72.50
	DEED BOOK 2009 PG-1681					
	FULL MARKET VALUE	312,766				
TOTAL TAX ---						2,416.63**
	DATE #1	02/01/23	DATE #2	03/31/23	DATE #3	05/31/23
	AMT DUE	878.05	AMT DUE	805.54	AMT DUE	805.54
***** 13.10-1-22.1 *****						
13.10-1-22.1	42968 Seaway Ave					BILL461324
Agen Janice M	270 Mfg housing		County Taxable	65,200		476.63
42968 Seaway Ave	Lafargeville 224601	20,000	FD461 Orleans Fire Dist	65,200	TO	54.93
Alexandria Bay, NY 13607	FRNT 50.00 DPTH 175.00	65,200	HI461 Highway Item No 1	65,200	TO	22.66
	EAST-0976184 NRTH-1563596		Installment Fee			16.63
	DEED BOOK 2015 PG-4633					
	FULL MARKET VALUE	69,362				
TOTAL TAX ---						554.22**
	DATE #1	02/01/23	DATE #2	03/31/23	DATE #3	05/31/23
	AMT DUE	201.37	AMT DUE	184.74	AMT DUE	184.74
***** 13.10-1-22.2 *****						
13.10-1-22.2	42954 Seaway Ave					BILL461325
Agen Trustee Verna J H	270 Mfg housing		County Taxable	76,500		559.23
Harris Irrevocable Trust Verno	Lafargeville 224601	22,500	FD461 Orleans Fire Dist	76,500	TO	64.45
7328 Crooked Brook Rd	FRNT 50.00 DPTH 175.00	76,500	HI461 Highway Item No 1	76,500	TO	26.59
Utica, NY 13502	EAST-0976166 NRTH-1563550		Installment Fee			19.51
	DEED BOOK 2020 PG-6182					
	FULL MARKET VALUE	81,383				
TOTAL TAX ---						650.27**
	DATE #1	02/01/23	DATE #2	03/31/23	DATE #3	05/31/23
	AMT DUE	236.28	AMT DUE	216.75	AMT DUE	216.75

STATE OF NEW YORK
COUNTY - Jefferson
TOWN - Orleans
SWIS - 224600

2 0 2 3 T O W N T A X R O L L
T A X A B L E SECTION OF THE ROLL - 1
TAX MAP NUMBER SEQUENCE
UNIFORM PERCENT OF VALUE IS 094.00

PAGE 338
VALUATION DATE-JUL 01, 2021
TAXABLE STATUS DATE-MAR 01, 2022

TAX MAP PARCEL NUMBER	PROPERTY LOCATION & CLASS	ASSESSMENT	EXEMPTION CODE	COUNTY	TOWN	TAX AMOUNT
CURRENT OWNERS NAME	SCHOOL DISTRICT	LAND	TAX DESCRIPTION			
CURRENT OWNERS ADDRESS	PARCEL SIZE/GRID COORD	TOTAL	SPECIAL DISTRICTS			
***** 13.10-1-23 *****						
42940	Seaway Ave					BILL461326
13.10-1-23	210 1 Family Res		County Taxable	200,000		1,462.05
Yazell Steven	Thousand Island 223201	41,800	FD461 Orleans Fire Dist	200,000 TO		168.49
42940 Seaway Ave	Hiscock B & E Lf-Us	200,000	HI461 Highway Item No 1	200,000 TO		69.52
Alexandria Bay, NY 13607	FRNT 100.00 DPTH 225.00 BANK 810 EAST-0976119 NRTH-1563426 DEED BOOK 1606 PG-35 FULL MARKET VALUE	212,766	Installment Fee			51.00
TOTAL TAX ---						1,700.06**
	DATE #1	02/01/23	DATE #2	03/31/23	DATE #3	05/31/23
	AMT DUE	617.70	AMT DUE	566.68	AMT DUE	566.68
***** 13.10-1-24 *****						
42932	Seaway Ave					BILL461327
13.10-1-24	260 Seasonal res		County Taxable	144,400		1,055.60
Stagnitta Linda J	Thousand Island 223201	38,600	FD461 Orleans Fire Dist	144,400 TO		121.65
42932 Seaway Ave	FRNT 100.00 DPTH 166.00	144,400	HI461 Highway Item No 1	144,400 TO		50.19
Alexandria Bay, NY 13607	EAST-0976018 NRTH-1563378 DEED BOOK 2015 PG-3793 FULL MARKET VALUE	153,617	Installment Fee			36.82
TOTAL TAX ---						1,227.44**
	DATE #1	02/01/23	DATE #2	03/31/23	DATE #3	05/31/23
	AMT DUE	445.98	AMT DUE	409.14	AMT DUE	409.14
***** 13.10-1-25 *****						
42918	Seaway Ave					BILL461328
13.10-1-25	210 1 Family Res		County Taxable	245,700		1,796.12
Ferrucci Michael	Thousand Island 223201	51,300	FD461 Orleans Fire Dist	245,700 TO		206.99
Ferrucci Diane	FRNT 150.00 DPTH 175.00	245,700	HI461 Highway Item No 1	245,700 TO		85.41
42918 Seaway Ave	EAST-0975912 NRTH-1563300		Installment Fee			62.66
Alexandria Bay, NY 13607	DEED BOOK 1526 PG-105 FULL MARKET VALUE	261,383				
TOTAL TAX ---						2,088.52**
	DATE #1	02/01/23	DATE #2	03/31/23	DATE #3	05/31/23
	AMT DUE	758.84	AMT DUE	696.17	AMT DUE	696.17
***** 13.10-1-27 *****						
42858	Seaway Ave					BILL461329
13.10-1-27	210 1 Family Res		County Taxable	49,700		363.32
Murphy Dennis	Thousand Island 223201	44,700	FD461 Orleans Fire Dist	49,700 TO		41.87
Murphy Luanne K	FRNT 125.00 DPTH 162.00	49,700	HI461 Highway Item No 1	49,700 TO		17.28
PO Box 758	EAST-0975593 NRTH-1563062		Installment Fee			12.67
Alexandria Bay, NY 13607	DEED BOOK 2020 PG-11068 FULL MARKET VALUE	52,872				
TOTAL TAX ---						422.47**
	DATE #1	02/01/23	DATE #2	03/31/23	DATE #3	05/31/23
	AMT DUE	153.50	AMT DUE	140.82	AMT DUE	140.82

STATE OF NEW YORK
 COUNTY - Jefferson
 TOWN - Orleans
 SWIS - 224600

2 0 2 3 T O W N T A X R O L L
 T A X A B L E SECTION OF THE ROLL - 1
 TAX MAP NUMBER SEQUENCE
 UNIFORM PERCENT OF VALUE IS 094.00

PAGE 339
 VALUATION DATE-JUL 01, 2021
 TAXABLE STATUS DATE-MAR 01, 2022

TAX MAP PARCEL NUMBER	PROPERTY LOCATION & CLASS	ASSESSMENT	EXEMPTION CODE	COUNTY	TOWN	TAX AMOUNT
CURRENT OWNERS NAME	SCHOOL DISTRICT	LAND	TAX DESCRIPTION			
CURRENT OWNERS ADDRESS	PARCEL SIZE/GRID COORD	TOTAL	SPECIAL DISTRICTS			
***** 13.10-1-28.1 *****						
13.10-1-28.1	42665-800 Seaway Ave					BILL461330
Shaws Mobile Home Park Inc	416 Mfg hsing pk - WTRFNT		County Taxable	3005,600		21,971.63
Seaway Ave	Thousand Island 223201	963,400	School Relevy			10,431.71
Alexandria Bay, NY 13607	ACRES 46.10	3005,600	FD461 Orleans Fire Dist	3005,600	TO	2,532.03
	EAST-0974980 NRTH-1562442		HI461 Highway Item No 1	3005,600	TO	1,044.77
	FULL MARKET VALUE	3197,447	Installment Fee			1,079.40
			TOTAL TAX ---			35,980.14**
			DATE #1 02/01/23	DATE #2 03/31/23	DATE #3 05/31/23	
			AMT DUE 13,072.78	AMT DUE 11,993.38	AMT DUE 11,993.38	
***** 13.10-1-28.1-101 *****						
13.10-1-28.1-101	Seaway Ave					BILL461331
Poquadeck David	270 Mfg housing		VET DIS CT 41141	8,575	8,575	
Poquadeck Christine	Thousand Island 223201	100	VET COM CT 41131	6,125	6,125	
7216 Asturia Ave	#4	24,500	County Taxable	9,800		71.64
New Port Richey, FL 34653	FULL MARKET VALUE	26,064	FD461 Orleans Fire Dist	24,500	TO	20.64
			HI461 Highway Item No 1	24,500	TO	8.52
			Installment Fee			3.02
			TOTAL TAX ---			100.80**
			DATE #1 02/01/23	DATE #2 03/31/23	DATE #3 05/31/23	
			AMT DUE 36.62	AMT DUE 33.60	AMT DUE 33.60	
***** 13.10-1-28.2 *****						
13.10-1-28.2	42789 Shaw's Number 4					BILL461332
Mishar Holdings Inc	270 Mfg housing		County Taxable	80,100		585.55
24 Bethune St	Thousand Island 223201	33,800	FD461 Orleans Fire Dist	80,100	TO	67.48
Alexandria Bay, NY 13607	FRNT 100.00 DPTH 145.00	80,100	HI461 Highway Item No 1	80,100	TO	27.84
	EAST-0976314 NRTH-1562388		Installment Fee			20.43
	DEED BOOK 2020 PG-16873					
	FULL MARKET VALUE	85,213				
			TOTAL TAX ---			680.87**
			DATE #1 02/01/23	DATE #2 03/31/23	DATE #3 05/31/23	
			AMT DUE 247.40	AMT DUE 226.95	AMT DUE 226.95	
***** 13.10-1-28.3 *****						
13.10-1-28.3	42737 Shaw's Number 4					BILL461333
Eckert Diane D	210 1 Family Res		County Taxable	86,000		628.68
42737 Shaw's Number 4	Thousand Island 223201	33,800	FD461 Orleans Fire Dist	86,000	TO	72.45
Alexandria Bay, NY 13607	FRNT 100.00 DPTH 145.00	86,000	HI461 Highway Item No 1	86,000	TO	29.89
	EAST-0976078 NRTH-1562202		Installment Fee			21.93
	DEED BOOK 924 PG-00598					
	FULL MARKET VALUE	91,489				
			TOTAL TAX ---			731.02**
			DATE #1 02/01/23	DATE #2 03/31/23	DATE #3 05/31/23	
			AMT DUE 265.61	AMT DUE 243.67	AMT DUE 243.67	

STATE OF NEW YORK
COUNTY - Jefferson
TOWN - Orleans
SWIS - 224600

2 0 2 3 T O W N T A X R O L L
T A X A B L E SECTION OF THE ROLL - 1
TAX MAP NUMBER SEQUENCE
UNIFORM PERCENT OF VALUE IS 094.00

PAGE 340
VALUATION DATE-JUL 01, 2021
TAXABLE STATUS DATE-MAR 01, 2022

TAX MAP PARCEL NUMBER	PROPERTY LOCATION & CLASS	ASSESSMENT	EXEMPTION CODE	COUNTY	TOWN	TAX AMOUNT
CURRENT OWNERS NAME	SCHOOL DISTRICT	LAND	TAX DESCRIPTION			
CURRENT OWNERS ADDRESS	PARCEL SIZE/GRID COORD	TOTAL	SPECIAL DISTRICTS			
***** 13.10-1-28.5 *****						
42809/829	Shaw's Number 4					BILL461334
13.10-1-28.5	270 Mfg housing		County Taxable	81,700		597.25
Kuhn Trustee Gary D	Thousand Island 223201	49,000	FD461 Orleans Fire Dist	81,700 TO		68.83
Kuhn Trustee Diane E	Kuhn Living Trust	81,700	HI461 Highway Item No 1	81,700 TO		28.40
2201 Seven Lks S	FRNT 200.00 DPTH 145.00		Installment Fee			20.83
West End, NC 27376	EAST-0976470 NRTH-1562513					
	DEED BOOK 2012 PG-9758					
	FULL MARKET VALUE	86,915				
TOTAL TAX ---						694.48**
	DATE #1	02/01/23	DATE #2	03/31/23	DATE #3	05/31/23
	AMT DUE	252.33	AMT DUE	231.49	AMT DUE	231.49
***** 13.10-1-28.7 *****						
42749	Shaw's Number 4					BILL461335
13.10-1-28.7	270 Mfg housing		County Taxable	49,600		362.59
Kelly Timothy P	Thousand Island 223201	33,800	FD461 Orleans Fire Dist	49,600 TO		41.78
6655 Hidden Beach Cir	FRNT 100.00 DPTH 145.00	49,600	HI461 Highway Item No 1	49,600 TO		17.24
Orlando, FL 32819	BANK 100		UW990 Unpaid Water	312.13 MT		312.13
	EAST-0976157 NRTH-1562264		Installment Fee			22.01
PRIOR OWNER ON 3/01/2022	DEED BOOK 2022 PG-13237					
Indermill Ruth	FULL MARKET VALUE	52,766				
TOTAL TAX ---						733.74**
	DATE #1	02/01/23	DATE #2	03/31/23	DATE #3	05/31/23
	AMT DUE	266.59	AMT DUE	244.58	AMT DUE	244.58
***** 13.10-1-28.81 *****						
13.10-1-28.81	NYS Rte 12					BILL461336
Anchor Development Corp	330 Vacant comm		County Taxable	250,000		1,827.56
c/o Joe Durand	Thousand Island 223201	250,000	FD461 Orleans Fire Dist	250,000 TO		210.61
4185 South Street Rd	Lots IV-VII	250,000	HI461 Highway Item No 1	250,000 TO		86.90
Marcellus, NY 13108	ACRES 7.56		UW990 Unpaid Water	468.21 MT		468.21
	EAST-0976345 NRTH-1561900		Installment Fee			77.80
	DEED BOOK 1483 PG-5					
	FULL MARKET VALUE	265,957				
TOTAL TAX ---						2,593.28**
	DATE #1	02/01/23	DATE #2	03/31/23	DATE #3	05/31/23
	AMT DUE	942.24	AMT DUE	864.42	AMT DUE	864.42
***** 13.10-1-28.82 *****						
42629	NYS Rte 12					BILL461337
13.10-1-28.82	449 Other Storag		County Taxable	383,600		2,804.20
Wooden Boat LLC	Thousand Island 223201	42,500	FD461 Orleans Fire Dist	383,600 TO		323.16
PO Box 350	ACRES 5.29	383,600	HI461 Highway Item No 1	383,600 TO		133.34
Fineview, NY 13640	EAST-0976930 NRTH-1562214		Installment Fee			97.82
	DEED BOOK 2014 PG-4490					
	FULL MARKET VALUE	408,085				
TOTAL TAX ---						3,260.70**
	DATE #1	02/01/23	DATE #2	03/31/23	DATE #3	05/31/23
	AMT DUE	1,184.72	AMT DUE	1,086.90	AMT DUE	1,086.90

STATE OF NEW YORK
COUNTY - Jefferson
TOWN - Orleans
SWIS - 224600

2 0 2 3 T O W N T A X R O L L
T A X A B L E SECTION OF THE ROLL - 1
TAX MAP NUMBER SEQUENCE
UNIFORM PERCENT OF VALUE IS 094.00

PAGE 341
VALUATION DATE-JUL 01, 2021
TAXABLE STATUS DATE-MAR 01, 2022

TAX MAP PARCEL NUMBER	PROPERTY LOCATION & CLASS	ASSESSMENT	EXEMPTION CODE	COUNTY	TOWN	TAX AMOUNT
CURRENT OWNERS NAME	SCHOOL DISTRICT	LAND	TAX DESCRIPTION			
CURRENT OWNERS ADDRESS	PARCEL SIZE/GRID COORD	TOTAL	SPECIAL DISTRICTS			
***** 13.10-1-28.831 *****						
13.10-1-28.831	NYS Rte 12					BILL461338
Anchor Development Corp	330 Vacant comm		County Taxable	2,000		14.62
c/o Joe Durand	Thousand Island 223201	2,000	FD461 Orleans Fire Dist	2,000 TO		1.68
4185 South Street Rd	ACRES 0.06	2,000	HI461 Highway Item No 1	2,000 TO		.70
Mancellus, NY 13108	EAST-0977716 NRTH-1562508					
	FULL MARKET VALUE	2,128				
TOTAL TAX ---						17.00**
DATE #1 02/01/23						
AMT DUE						17.00
***** 13.10-1-28.831-301 *****						
13.10-1-28.831-301	NYS Rte 12					BILL461339
Anchor Development Corp	474 Billboard		County Taxable	10,000		73.10
c/o Joe Durand	Thousand Island 223201	0	FD461 Orleans Fire Dist	10,000 TO		8.42
4185 South Street Rd	Billboard	10,000	HI461 Highway Item No 1	10,000 TO		3.48
Mancellus, NY 13108	FULL MARKET VALUE	10,638	Installment Fee			2.55
TOTAL TAX ---						85.00**
DATE #1 02/01/23 DATE #2 03/31/23 DATE #3 05/31/23						
AMT DUE 30.89 AMT DUE 28.33 AMT DUE 28.33						
***** 13.10-1-28.832 *****						
13.10-1-28.832	42685 NYS Rte 12					BILL461340
On The River Construction LLC	484 1 use sm bld		County Taxable	137,400		1,004.43
829 State St	Thousand Island 223201	75,000	FD461 Orleans Fire Dist	137,400 TO		115.75
Clayton, NY 13624	ACRES 8.45	137,400	HI461 Highway Item No 1	137,400 TO		47.76
	EAST-0977238 NRTH-1562513		UW990 Unpaid Water	1,421.48 MT		1,421.48
	DEED BOOK 2022 PG-16306		Installment Fee			77.68
PRIOR OWNER ON 3/01/2022	FULL MARKET VALUE	146,170				
Anchor Development Corp						
TOTAL TAX ---						2,589.42**
DATE #1 02/01/23 DATE #2 03/31/23 DATE #3 05/31/23						
AMT DUE 940.82 AMT DUE 863.14 AMT DUE 863.14						
***** 13.10-1-28.84-302 *****						
13.10-1-28.84-302	NYS Rte 12					BILL461341
Alexandria Community Thrift	474 Billboard		County Taxable	10,000		73.10
Store Inc	Thousand Island 223201	0	FD461 Orleans Fire Dist	10,000 TO		8.42
PO Box 494	Sign No. 8290	10,000	HI461 Highway Item No 1	10,000 TO		3.48
Alexandria Bay, NY 13607	DEED BOOK 2012 PG-6956		Installment Fee			2.55
	FULL MARKET VALUE	10,638				
TOTAL TAX ---						85.00**
DATE #1 02/01/23 DATE #2 03/31/23 DATE #3 05/31/23						
AMT DUE 30.89 AMT DUE 28.33 AMT DUE 28.33						

STATE OF NEW YORK
COUNTY - Jefferson
TOWN - Orleans
SWIS - 224600

2 0 2 3 T O W N T A X R O L L
T A X A B L E SECTION OF THE ROLL - 1
TAX MAP NUMBER SEQUENCE
UNIFORM PERCENT OF VALUE IS 094.00

PAGE 342
VALUATION DATE-JUL 01, 2021
TAXABLE STATUS DATE-MAR 01, 2022

TAX MAP PARCEL NUMBER	PROPERTY LOCATION & CLASS	ASSESSMENT	EXEMPTION CODE	COUNTY	TOWN	TAX AMOUNT	
CURRENT OWNERS NAME	SCHOOL DISTRICT	LAND	TAX DESCRIPTION				
CURRENT OWNERS ADDRESS	PARCEL SIZE/GRID COORD	TOTAL	SPECIAL DISTRICTS				
***** 13.10-1-28.85 *****							
13.10-1-28.85	42480 Seaway Ave					BILL461342	
Bogart Michael	331 Com vac w/im		County Taxable	185,000		1,352.39	
45088 Point Vivian Rd	Thousand Island 223201	65,000	School Relevy			642.09	
Alexandria Bay, NY 13607	ACRES 2.51	185,000	FD461 Orleans Fire Dist	185,000 TO		155.85	
	EAST-0976120 NRTH-1561450		HI461 Highway Item No 1	185,000 TO		64.31	
	DEED BOOK 2018 PG-15452		UW990 Unpaid Water	187.70 MT		187.70	
	FULL MARKET VALUE	196,809	Installment Fee			72.07	
			TOTAL TAX ---			2,402.34**	
		DATE #1	02/01/23	DATE #2	03/31/23	DATE #3	05/31/23
		AMT DUE	872.85	AMT DUE	800.78	AMT DUE	800.78
***** 13.10-1-28.86 *****							
13.10-1-28.86	Seaway Ave					BILL461343	
Raetz Randy G	330 Vacant comm		County Taxable	65,000		475.17	
Erway Gordon A Jr	Thousand Island 223201	65,000	FD461 Orleans Fire Dist	65,000 TO		54.76	
7160 Gillis Rd	ACRES 2.04	65,000	HI461 Highway Item No 1	65,000 TO		22.59	
Victor, NY 14564	EAST-0976030 NRTH-1561655		Installment Fee			16.58	
	DEED BOOK 2021 PG-4650						
	FULL MARKET VALUE	69,149					
			TOTAL TAX ---			552.52**	
		DATE #1	02/01/23	DATE #2	03/31/23	DATE #3	05/31/23
		AMT DUE	200.76	AMT DUE	184.17	AMT DUE	184.17
***** 13.10-1-28.9 *****							
13.10-1-28.9	42771 Shaw's Number 4					BILL461344	
Smith Michael W	270 Mfg housing		County Taxable	83,800		612.60	
Smith Sandra L	Thousand Island 223201	33,800	FD461 Orleans Fire Dist	83,800 TO		70.60	
102 Winstead Cir	FRNT 100.00 DPTH 145.00	83,800	HI461 Highway Item No 1	83,800 TO		29.13	
Minoa, NY 13116	EAST-0976236 NRTH-1562326		Installment Fee			21.37	
	DEED BOOK 2019 PG-17322						
	FULL MARKET VALUE	89,149					
			TOTAL TAX ---			712.33**	
		DATE #1	02/01/23	DATE #2	03/31/23	DATE #3	05/31/23
		AMT DUE	258.82	AMT DUE	237.44	AMT DUE	237.44
***** 13.10-1-29 *****							
13.10-1-29	42539 NYS Rte 12					BILL461345	
TLSEB LLC	472 Kennel / vet		County Taxable	243,700		1,781.50	
c/o Carla A Bender	Thousand Island 223201	126,800	FD461 Orleans Fire Dist	243,700 TO		205.30	
48841 Co Rte 1	ACRES 2.98	243,700	HI461 Highway Item No 1	243,700 TO		84.71	
Redwood, NY 13679	EAST-0976352 NRTH-1561505		Installment Fee			62.15	
	DEED BOOK 2021 PG-17085						
	FULL MARKET VALUE	259,255					
			TOTAL TAX ---			2,071.51**	
		DATE #1	02/01/23	DATE #2	03/31/23	DATE #3	05/31/23
		AMT DUE	752.66	AMT DUE	690.50	AMT DUE	690.50

STATE OF NEW YORK
COUNTY - Jefferson
TOWN - Orleans
SWIS - 224600

2 0 2 3 T O W N T A X R O L L
T A X A B L E SECTION OF THE ROLL - 1
TAX MAP NUMBER SEQUENCE
UNIFORM PERCENT OF VALUE IS 094.00

PAGE 343
VALUATION DATE-JUL 01, 2021
TAXABLE STATUS DATE-MAR 01, 2022

TAX MAP PARCEL NUMBER	PROPERTY LOCATION & CLASS	ASSESSMENT	EXEMPTION CODE	COUNTY	TOWN	TAX AMOUNT
CURRENT OWNERS NAME	SCHOOL DISTRICT	LAND	TAX DESCRIPTION			
CURRENT OWNERS ADDRESS	PARCEL SIZE/GRID COORD	TOTAL	SPECIAL DISTRICTS			
***** 13.10-1-31.1-301 *****						
13.10-1-31.1-301	NYS Rte 12					BILL461346
Lamar Outdoor Advertising	474 Billboard		County Taxable	5,000		36.55
5947 E Molloy Rd	Thousand Island 223201	0	FD461 Orleans Fire Dist	5,000 TO		4.21
Syracuse, NY 13211	Billboard-Town Of Orleans	5,000	HI461 Highway Item No 1	5,000 TO		1.74
	FULL MARKET VALUE	5,319				
TOTAL TAX ---						42.50**
	DATE #1	02/01/23	AMT DUE			42.50
***** 13.10-1-32.2 *****						
13.10-1-32.2	NYS Rte 12					BILL461347
Schryver David	314 Rural vac<10		County Taxable	31,500		230.27
Schryver Deborah W	Thousand Island 223201	31,500	FD461 Orleans Fire Dist	31,500 TO		26.54
42333 NYS Rte 12	ACRES 4.92	31,500	HI461 Highway Item No 1	31,500 TO		10.95
Alexandria Bay, NY 13607	EAST-0974772 NRTH-1559815		Installment Fee			8.03
	DEED BOOK 2019 PG-8294					
	FULL MARKET VALUE	33,511				
TOTAL TAX ---						267.76**
	DATE #1	02/01/23	DATE #2	03/31/23	DATE #3	05/31/23
	AMT DUE	97.29	AMT DUE	89.25	AMT DUE	89.25
***** 13.10-1-32.3 *****						
13.10-1-32.3	42333 NYS Rte 12					BILL461348
Schryver David	240 Rural res		County Taxable	280,700		2,051.98
Schryver Debbie	Thousand Island 223201	30,800	FD461 Orleans Fire Dist	280,700 TO		236.47
42333 Nys Rte 12	ACRES 16.48	280,700	HI461 Highway Item No 1	280,700 TO		97.57
Alexandria Bay, NY 13607	EAST-0975150 NRTH-1560167		Installment Fee			71.58
	FULL MARKET VALUE	298,617				
TOTAL TAX ---						2,386.02**
	DATE #1	02/01/23	DATE #2	03/31/23	DATE #3	05/31/23
	AMT DUE	866.92	AMT DUE	795.34	AMT DUE	795.34
***** 13.10-1-32.3-301 *****						
13.10-1-32.3-301	NYS Rte 12					BILL461349
Schryver David	474 Billboard		County Taxable	7,800		57.02
Schryver Debbie	Thousand Island 223201	0	FD461 Orleans Fire Dist	7,800 TO		6.57
42333 Nys Rte 12	Billboard	7,800	HI461 Highway Item No 1	7,800 TO		2.71
Alexandria Bay, NY 13607	FULL MARKET VALUE	8,298	Installment Fee			1.99
TOTAL TAX ---						66.30**
	DATE #1	02/01/23	DATE #2	03/31/23	DATE #3	05/31/23
	AMT DUE	24.09	AMT DUE	22.10	AMT DUE	22.10

STATE OF NEW YORK
 COUNTY - Jefferson
 TOWN - Orleans
 SWIS - 224600

2 0 2 3 T O W N T A X R O L L
 T A X A B L E SECTION OF THE ROLL - 1
 TAX MAP NUMBER SEQUENCE
 UNIFORM PERCENT OF VALUE IS 094.00

PAGE 344
 VALUATION DATE-JUL 01, 2021
 TAXABLE STATUS DATE-MAR 01, 2022

TAX MAP PARCEL NUMBER	PROPERTY LOCATION & CLASS	ASSESSMENT	EXEMPTION CODE	COUNTY	TOWN	TAX AMOUNT
CURRENT OWNERS NAME	SCHOOL DISTRICT	LAND	TAX DESCRIPTION			
CURRENT OWNERS ADDRESS	PARCEL SIZE/GRID COORD	TOTAL	SPECIAL DISTRICTS			
13.10-1-34	42323 Grassy Pt Rd			13.10-1-34		BILL461350
Giltz Clarence A Jr	260 Seasonal res - WTRFNT		County Taxable			1,913.09
Giltz Marsha E	Thousand Island 223201	200,000	FD461 Orleans Fire Dist			220.47
5007 Bella Terra Dr	Grass Pt	261,700	HI461 Highway Item No 1			90.97
Venice, FL 34293	FRNT 100.00 DPTH 100.00		UW990 Unpaid Water			19.44
	EAST-0972759 NRTH-1560212		Installment Fee			67.32
	DEED BOOK 2015 PG-13117					
	FULL MARKET VALUE	278,404				
TOTAL TAX ---						2,243.97**
	DATE #1	02/01/23	DATE #2	03/31/23	DATE #3	05/31/23
	AMT DUE	815.31	AMT DUE	747.99	AMT DUE	747.99
13.10-1-36	42424 NYS Rte 12			13.10-1-36		BILL461351
Reed Philip N	240 Rural res		County Taxable			1,736.91
Reed Margaret L	Thousand Island 223201	39,800	FD461 Orleans Fire Dist			200.16
42424 NYS Rte 12	ACRES 50.00	237,600	HI461 Highway Item No 1			82.59
Alexandria Bay, NY 13607	EAST-0976429 NRTH-1560152		Installment Fee			60.59
	DEED BOOK 1552 PG-333					
	FULL MARKET VALUE	252,766				
TOTAL TAX ---						2,019.66**
	DATE #1	02/01/23	DATE #2	03/31/23	DATE #3	05/31/23
	AMT DUE	733.81	AMT DUE	673.22	AMT DUE	673.22
13.10-1-37	42506 NYS Rte 12			13.10-1-37		BILL461352
C&S Marine Center LLC	330 Vacant comm		County Taxable			328.96
18221 Reed Point Rd	Thousand Island 223201	45,000	FD461 Orleans Fire Dist			37.91
PO Box 477	FRNT 217.00 DPTH 200.00	45,000	HI461 Highway Item No 1			15.64
Fishers Landing, NY 13641	EAST-0976215 NRTH-1561077		Installment Fee			11.48
	DEED BOOK 2019 PG-18024					
	FULL MARKET VALUE	47,872				
TOTAL TAX ---						382.51**
	DATE #1	02/01/23	DATE #2	03/31/23	DATE #3	05/31/23
	AMT DUE	138.99	AMT DUE	127.50	AMT DUE	127.50
13.10-1-38	42508/512 NYS Rte 12			13.10-1-38		BILL461353
C & S Marine Center LLC	450 Retail srvc		County Taxable			1,315.84
18221 Reed Point Rd	Thousand Island 223201	45,000	FD461 Orleans Fire Dist			151.64
PO Box 477	ACRES 1.02	180,000	HI461 Highway Item No 1			62.57
Fishers Landing, NY 13641	EAST-0976384 NRTH-1561189		Installment Fee			45.90
	DEED BOOK 2018 PG-18821					
	FULL MARKET VALUE	191,489				
TOTAL TAX ---						1,530.05**
	DATE #1	02/01/23	DATE #2	03/31/23	DATE #3	05/31/23
	AMT DUE	555.93	AMT DUE	510.01	AMT DUE	510.01

STATE OF NEW YORK
COUNTY - Jefferson
TOWN - Orleans
SWIS - 224600

2 0 2 3 T O W N T A X R O L L
T A X A B L E SECTION OF THE ROLL - 1
TAX MAP NUMBER SEQUENCE
UNIFORM PERCENT OF VALUE IS 094.00

PAGE 345
VALUATION DATE-JUL 01, 2021
TAXABLE STATUS DATE-MAR 01, 2022

TAX MAP PARCEL NUMBER	PROPERTY LOCATION & CLASS	ASSESSMENT	EXEMPTION CODE	COUNTY	TOWN	TAX AMOUNT
CURRENT OWNERS NAME	SCHOOL DISTRICT	LAND	TAX DESCRIPTION			
CURRENT OWNERS ADDRESS	PARCEL SIZE/GRID COORD	TOTAL	SPECIAL DISTRICTS			
***** 13.10-1-39 *****						
42544/548	NYS Rte 12			13.10-1-39		BILL461354
13.10-1-39	210 1 Family Res		County Taxable	171,000		1,250.05
Ball William W	Thousand Island 223201	32,800	School Relevy			491.72
4813 Hidden Harbor Rd	ACRES 1.80	171,000	FD461 Orleans Fire Dist	171,000 TO		144.06
Three Mile Bay, NY 13693	EAST-0976618 NRTH-1561377		HI461 Highway Item No 1	171,000 TO		59.44
	DEED BOOK 2013 PG-15462		Installment Fee			58.36
	FULL MARKET VALUE	181,915				
TOTAL TAX ---						1,945.27**
	DATE #1	02/01/23	DATE #2	03/31/23	DATE #3	05/31/23
	AMT DUE	706.79	AMT DUE	648.42	AMT DUE	648.42
***** 13.10-1-40.1 *****						
42622	NYS Rte 12			13.10-1-40.1		BILL461355
13.10-1-40.1	283 Res w/Comuse		County Taxable	152,250		1,112.98
Stephens George H IV	Thousand Island 223201	29,800	FD461 Orleans Fire Dist	152,250 TO		128.26
PO Box 456	ACRES 49.07	152,250	HI461 Highway Item No 1	152,250 TO		52.92
Fineview, NY 13640	EAST-0977446 NRTH-1561248		UW990 Unpaid Water	1,318.98 MT		1,318.98
	DEED BOOK 2020 PG-9145		Installment Fee			78.39
	FULL MARKET VALUE	161,968				
TOTAL TAX ---						2,613.14**
	DATE #1	02/01/23	DATE #2	03/31/23	DATE #3	05/31/23
	AMT DUE	949.45	AMT DUE	871.04	AMT DUE	871.04
***** 13.10-1-40.2 *****						
42650	NYS Rte 12			13.10-1-40.2		BILL461356
13.10-1-40.2	270 Mfg housing		County Taxable	47,100		344.31
Stephens George H IV	Thousand Island 223201	19,100	FD461 Orleans Fire Dist	47,100 TO		39.68
PO Box 456	ACRES 0.89 BANK 100	47,100	HI461 Highway Item No 1	47,100 TO		16.37
Wellesley Island, NY 13640	EAST-0977371 NRTH-1561920		UW990 Unpaid Water	306.01 MT		306.01
	DEED BOOK 2022 PG-7633		Installment Fee			21.19
	FULL MARKET VALUE	50,106				
TOTAL TAX ---						706.37**
	DATE #1	02/01/23	DATE #2	03/31/23	DATE #3	05/31/23
	AMT DUE	256.66	AMT DUE	235.45	AMT DUE	235.45
***** 13.10-1-41 *****						
42702	NYS Rte 12			13.10-1-41		BILL461357
13.10-1-41	441 Fuel Store&D		County Taxable	325,000		2,375.83
Glider Oil Co Inc The	Thousand Island 223201	65,000	FD461 Orleans Fire Dist	325,000 TO		273.79
PO Box 289	ACRES 5.97	325,000	HI461 Highway Item No 1	325,000 TO		112.97
Pulaski, NY 13142	EAST-0977731 NRTH-1562112		Installment Fee			82.88
	DEED BOOK 2015 PG-13255					
	FULL MARKET VALUE	345,745				
TOTAL TAX ---						2,762.59**
	DATE #1	02/01/23	DATE #2	03/31/23	DATE #3	05/31/23
	AMT DUE	1,003.75	AMT DUE	920.86	AMT DUE	920.86

STATE OF NEW YORK
COUNTY - Jefferson
TOWN - Orleans
SWIS - 224600

2 0 2 3 T O W N T A X R O L L
T A X A B L E SECTION OF THE ROLL - 1
TAX MAP NUMBER SEQUENCE
UNIFORM PERCENT OF VALUE IS 094.00

PAGE 346
VALUATION DATE-JUL 01, 2021
TAXABLE STATUS DATE-MAR 01, 2022

TAX MAP PARCEL NUMBER	PROPERTY LOCATION & CLASS	ASSESSMENT	EXEMPTION CODE	COUNTY	TOWN	TAX AMOUNT
CURRENT OWNERS NAME	SCHOOL DISTRICT	LAND	TAX DESCRIPTION			
CURRENT OWNERS ADDRESS	PARCEL SIZE/GRID COORD	TOTAL	SPECIAL DISTRICTS			
***** 13.10-1-42.1 *****						
13.10-1-42.1	NYS Rte 12					BILL461358
Bay Brokerage Inc	330 Vacant comm		County Taxable	60,000		438.61
42832 NYS Rte 12	Thousand Island 223201	60,000	FD461 Orleans Fire Dist	60,000 TO		50.55
Alexandria Bay, NY 13607	ACRES 1.70	60,000	HI461 Highway Item No 1	60,000 TO		20.86
	EAST-0978330 NRTH-1562427		Installment Fee			15.30
	DEED BOOK 2013 PG-15740					
	FULL MARKET VALUE	63,830				
TOTAL TAX --- 510.02**						
	DATE #1 02/01/23	DATE #2 03/31/23	DATE #3 05/31/23			
	AMT DUE 185.32	AMT DUE 170.00	AMT DUE 170.00			
***** 13.10-1-42.2 *****						
42732/736	NYS Rte 12					BILL461359
13.10-1-42.2	431 Auto dealer		County Taxable	260,700		1,905.78
42736 NYS Route 12 LLC	Thousand Island 223201	65,000	FD461 Orleans Fire Dist	260,700 TO		219.62
Kenneth Carmon	ACRES 3.50	260,700	HI461 Highway Item No 1	260,700 TO		90.62
42832 NYS Rte 12	EAST-0978229 NRTH-1562323		Installment Fee			66.48
Alexandria Bay, NY 13607	DEED BOOK 2017 PG-12102					
	FULL MARKET VALUE	277,340				
TOTAL TAX --- 2,216.02**						
	DATE #1 02/01/23	DATE #2 03/31/23	DATE #3 05/31/23			
	AMT DUE 805.16	AMT DUE 738.67	AMT DUE 738.67			
***** 13.10-1-43.2 *****						
42832	NYS Rte 12					BILL461360
13.10-1-43.2	447 Truck termnl		County Taxable	800,000		5,848.18
Bay Brokerage Inc	Lafargeville 224601	175,000	FD461 Orleans Fire Dist	800,000 TO		673.95
42832 NYS Rte 12	ACRES 6.10	800,000	HI461 Highway Item No 1	800,000 TO		278.09
Alexandria Bay, NY 13607	EAST-0978477 NRTH-1562602		Installment Fee			204.01
	DEED BOOK 2013 PG-15740					
	FULL MARKET VALUE	851,064				
TOTAL TAX --- 6,800.22**						
	DATE #1 02/01/23	DATE #2 03/31/23	DATE #3 05/31/23			
	AMT DUE 2,470.75	AMT DUE 2,266.74	AMT DUE 2,266.74			
***** 13.10-1-44 *****						
	NYS Rte 12					BILL461361
13.10-1-44	330 Vacant comm		County Taxable	95,000		694.47
Jeffers Adventures LLC	Lafargeville 224601	95,000	FD461 Orleans Fire Dist	95,000 TO		80.03
c/o Jamie Jeffers	ACRES 6.10	95,000	HI461 Highway Item No 1	95,000 TO		33.02
18487 Co Rte 3	EAST-0978733 NRTH-1562931		Installment Fee			24.23
Clayton, NY 13624	DEED BOOK 2022 PG-1097					
	FULL MARKET VALUE	101,064				
TOTAL TAX --- 807.52**						
	DATE #1 02/01/23	DATE #2 03/31/23	DATE #3 05/31/23			
	AMT DUE 293.41	AMT DUE 269.17	AMT DUE 269.17			

STATE OF NEW YORK
COUNTY - Jefferson
TOWN - Orleans
SWIS - 224600

2 0 2 3 T O W N T A X R O L L
T A X A B L E SECTION OF THE ROLL - 1
TAX MAP NUMBER SEQUENCE
UNIFORM PERCENT OF VALUE IS 094.00

PAGE 347
VALUATION DATE-JUL 01, 2021
TAXABLE STATUS DATE-MAR 01, 2022

TAX MAP PARCEL NUMBER	PROPERTY LOCATION & CLASS	ASSESSMENT	EXEMPTION CODE	COUNTY	TOWN	TAX AMOUNT
CURRENT OWNERS NAME	SCHOOL DISTRICT	LAND	TAX DESCRIPTION			
CURRENT OWNERS ADDRESS	PARCEL SIZE/GRID COORD	TOTAL	SPECIAL DISTRICTS			
***** 13.10-1-45 *****						
42980	NYS Rte 12			13.10-1-45		BILL461362
13.10-1-45	484 1 use sm bld		County Taxable	855,000		6,250.25
Jeffers Adventures LLC	Lafargeville 224601	150,000	FD461 Orleans Fire Dist	855,000 TO		720.29
c/o Jamie Jeffers	ACRES 5.20	855,000	HI461 Highway Item No 1	855,000 TO		297.20
18487 Co Rte 3	EAST-0979000 NRTH-1563324		Installment Fee			218.03
Clayton, NY 13624	DEED BOOK 2022 PG-1097					
	FULL MARKET VALUE	909,574				
TOTAL TAX ---						7,267.74**
	DATE #1	02/01/23	DATE #2	03/31/23	DATE #3	05/31/23
	AMT DUE	2,640.61	AMT DUE	2,422.58	AMT DUE	2,422.58
***** 13.13-2-1 *****						
	Reed Point Rd			13.13-2-1		BILL461363
13.13-2-1	311 Res vac land - WTRFNT		County Taxable	3,300		24.12
Parker David Edward	Thousand Island 223201	3,300	FD461 Orleans Fire Dist	3,300 TO		2.78
Parker Roy Stephen	Reed Point	3,300	HI461 Highway Item No 1	3,300 TO		1.15
7 Azalea Dr	FRNT 8.00 DPTH 35.00		LT462 Fishers Lndg Lt Dist	3,300 TO		.57
Apalachin, NY 13732	EAST-0969328 NRTH-1558048					
	DEED BOOK 1806 PG-238					
	FULL MARKET VALUE	3,511				
TOTAL TAX ---						28.62**
	DATE #1	02/01/23				
	AMT DUE					28.62
***** 13.13-2-3 *****						
	17863 Reed Point Rd			13.13-2-3		BILL461364
13.13-2-3	260 Seasonal res - WTRFNT		County Taxable	193,800		1,416.72
Nadolski Thomas L	Thousand Island 223201	108,800	FD461 Orleans Fire Dist	193,800 TO		163.26
Nadolski Jane	Fetterly 23	193,800	HI461 Highway Item No 1	193,800 TO		67.37
1153 Chimney Trl	FRNT 50.00 DPTH 100.00		LT462 Fishers Lndg Lt Dist	193,800 TO		33.77
Webster, NY 14580	EAST-0969462 NRTH-1558065		Installment Fee			50.43
	DEED BOOK 2017 PG-11343					
	FULL MARKET VALUE	206,170				
TOTAL TAX ---						1,681.12**
	DATE #1	02/01/23	DATE #2	03/31/23	DATE #3	05/31/23
	AMT DUE	610.81	AMT DUE	560.37	AMT DUE	560.37
***** 13.13-2-4 *****						
	17871 Reed Point Rd			13.13-2-4		BILL461365
13.13-2-4	210 1 Family Res - WTRFNT		County Taxable	390,000		2,850.99
Brayen Michael R	Thousand Island 223201	240,000	FD461 Orleans Fire Dist	390,000 TO		328.55
Brayen Jeri L	Fetterly 21 22	390,000	HI461 Highway Item No 1	390,000 TO		135.57
PO Box 453	FRNT 120.00 DPTH 90.00		LT462 Fishers Lndg Lt Dist	390,000 TO		67.95
Fishers Landing, NY 13641	BANK 810		Installment Fee			101.49
	EAST-0969534 NRTH-1558076					
	DEED BOOK 2005 PG-512					
	FULL MARKET VALUE	414,894				
TOTAL TAX ---						3,383.06**
	DATE #1	02/01/23	DATE #2	03/31/23	DATE #3	05/31/23
	AMT DUE	1,229.19	AMT DUE	1,127.68	AMT DUE	1,127.68

STATE OF NEW YORK
COUNTY - Jefferson
TOWN - Orleans
SWIS - 224600

2 0 2 3 T O W N T A X R O L L
T A X A B L E SECTION OF THE ROLL - 1
TAX MAP NUMBER SEQUENCE
UNIFORM PERCENT OF VALUE IS 094.00

PAGE 348
VALUATION DATE-JUL 01, 2021
TAXABLE STATUS DATE-MAR 01, 2022

TAX MAP PARCEL NUMBER	PROPERTY LOCATION & CLASS	ASSESSMENT	EXEMPTION CODE	COUNTY	TOWN	TAX AMOUNT
CURRENT OWNERS NAME	SCHOOL DISTRICT	LAND	TAX DESCRIPTION			
CURRENT OWNERS ADDRESS	PARCEL SIZE/GRID COORD	TOTAL	SPECIAL DISTRICTS			
***** 13.13-2-5 *****						
13.13-2-5	17879 Reed Point Rd					BILL461366
Dillenback Thomas	210 1 Family Res - WTRFNT		County Taxable	222,000		1,622.87
Dillenback Mary	Thousand Island 223201	131,500	FD461 Orleans Fire Dist	222,000 TO		187.02
PO Box 4	Fetterly 20	222,000	HI461 Highway Item No 1	222,000 TO		77.17
Fishers Landing, NY 13641	FRNT 50.00 DPTH 133.00		LT462 Fishers Lndg Lt Dist	222,000 TO		38.68
	EAST-0969678 NRTH-1557972		Installment Fee			57.77
	FULL MARKET VALUE	236,170				
TOTAL TAX ---						1,925.74**
	DATE #1	02/01/23	DATE #2	03/31/23	DATE #3	05/31/23
	AMT DUE	699.69	AMT DUE	641.91	AMT DUE	641.91
***** 13.13-2-6 *****						
13.13-2-6	17887 Reed Point Rd					BILL461367
Garback Robert M	210 1 Family Res - WTRFNT		County Taxable	129,500		946.67
Garback Linda	Thousand Island 223201	47,500	FD461 Orleans Fire Dist	129,500 TO		109.10
17887 Reed Pt Rd	Fetterly 19	129,500	HI461 Highway Item No 1	129,500 TO		45.02
Fishers Landing, NY 13641	ACRES 0.11		LT462 Fishers Lndg Lt Dist	129,500 TO		22.56
	EAST-0969654 NRTH-1558105		Installment Fee			33.70
	DEED BOOK 1708 PG-263					
	FULL MARKET VALUE	137,766				
TOTAL TAX ---						1,123.35**
	DATE #1	02/01/23	DATE #2	03/31/23	DATE #3	05/31/23
	AMT DUE	408.15	AMT DUE	374.45	AMT DUE	374.45
***** 13.13-2-7 *****						
13.13-2-7	17899 Reed Point Rd					BILL461368
Parker David Edward	260 Seasonal res - WTRFNT		County Taxable	119,500		873.57
Parker Roy Stephen	Thousand Island 223201	37,500	FD461 Orleans Fire Dist	119,500 TO		100.67
7 Azalea Dr	Fetterly 18	119,500	HI461 Highway Item No 1	119,500 TO		41.54
Apalachin, NY 13732	ACRES 0.10		LT462 Fishers Lndg Lt Dist	119,500 TO		20.82
	EAST-0969690 NRTH-1558123		Installment Fee			31.10
	DEED BOOK 1806 PG-242					
	FULL MARKET VALUE	127,128				
TOTAL TAX ---						1,036.60**
	DATE #1	02/01/23	DATE #2	03/31/23	DATE #3	05/31/23
	AMT DUE	376.64	AMT DUE	345.53	AMT DUE	345.53
***** 13.13-2-8 *****						
13.13-2-8	17905 Reed Point Rd					BILL461369
Roberts Trustee Patricia	260 Seasonal res - WTRFNT		County Taxable	205,100		1,499.33
306 Sherbrooke Rd	Thousand Island 223201	128,000	FD461 Orleans Fire Dist	205,100 TO		172.78
Manlius, NY 13104	Fetterly 17	205,100	HI461 Highway Item No 1	205,100 TO		71.29
	Roberts Patricia Revoc Tr		LT462 Fishers Lndg Lt Dist	205,100 TO		35.74
	FRNT 52.00 DPTH 128.00		Installment Fee			53.37
	EAST-0969706 NRTH-1558165					
	DEED BOOK 2013 PG-18626					
	FULL MARKET VALUE	218,191				
TOTAL TAX ---						1,779.14**
	DATE #1	02/01/23	DATE #2	03/31/23	DATE #3	05/31/23
	AMT DUE	646.43	AMT DUE	593.04	AMT DUE	593.04

STATE OF NEW YORK
COUNTY - Jefferson
TOWN - Orleans
SWIS - 224600

2 0 2 3 T O W N T A X R O L L
T A X A B L E SECTION OF THE ROLL - 1
TAX MAP NUMBER SEQUENCE
UNIFORM PERCENT OF VALUE IS 094.00

PAGE 349
VALUATION DATE-JUL 01, 2021
TAXABLE STATUS DATE-MAR 01, 2022

TAX MAP PARCEL NUMBER	PROPERTY LOCATION & CLASS	ASSESSMENT	EXEMPTION CODE	COUNTY	TOWN	TAX AMOUNT
CURRENT OWNERS NAME	SCHOOL DISTRICT	LAND	TAX DESCRIPTION			
CURRENT OWNERS ADDRESS	PARCEL SIZE/GRID COORD	TOTAL	SPECIAL DISTRICTS			
***** 13.13-2-9 *****						
13.13-2-9	17911 Reed Point Rd					BILL461370
Judson James A	210 1 Family Res - WTRFNT		VET COM C 41132	18,800	0	
Judson Pamela	Thousand Island 223201	125,000	VET COM T 41133	0	18,800	
17911 Reed Point Rd	Fetterly 16	198,300	County Taxable	179,500		1,312.19
Fishers Landing, NY 13641	FRNT 50.00 DPTH 130.00		FD461 Orleans Fire Dist	198,300	TO	167.06
	BANK 810		HI461 Highway Item No 1	198,300	TO	68.93
	EAST-0969735 NRTH-1558207		LT462 Fishers Lndg Lt Dist	198,300	TO	34.55
	DEED BOOK 1661 PG-145		Installment Fee			47.48
	FULL MARKET VALUE	210,957				
			TOTAL TAX ---			1,582.73**
			DATE #1 02/01/23	DATE #2 03/31/23	DATE #3 05/31/23	
			AMT DUE 575.07	AMT DUE 527.57	AMT DUE 527.57	
***** 13.13-2-10 *****						
13.13-2-10	17913 Reed Point Rd					BILL461371
Palmer Rev Liv Trust Margot A	260 Seasonal res - WTRFNT		County Taxable	215,100		1,572.43
Larson Rev Liv Trust David L	Thousand Island 223201	122,500	FD461 Orleans Fire Dist	215,100	TO	181.21
11125 Park Blvd Ste 104-221	Fetterly 15	215,100	HI461 Highway Item No 1	215,100	TO	74.77
Seminole, FL 33772	FRNT 49.00 DPTH 155.00		LT462 Fishers Lndg Lt Dist	215,100	TO	37.48
	BANK 550		Installment Fee			55.98
	EAST-0969756 NRTH-1558251					
	DEED BOOK 2006 PG-14892					
	FULL MARKET VALUE	228,830				
			TOTAL TAX ---			1,865.89**
			DATE #1 02/01/23	DATE #2 03/31/23	DATE #3 05/31/23	
			AMT DUE 677.95	AMT DUE 621.96	AMT DUE 621.96	
***** 13.13-2-11 *****						
13.13-2-11	17919 Reed Point Rd					BILL461372
Tidd Jerome D	260 Seasonal res - WTRFNT		County Taxable	212,000		1,549.77
Tidd Anna I	Thousand Island 223201	152,000	FD461 Orleans Fire Dist	212,000	TO	178.60
PO Box 49	Fetterly 14	212,000	HI461 Highway Item No 1	212,000	TO	73.69
Fishers Landing, NY 13641	Fishers Landing		LT462 Fishers Lndg Lt Dist	212,000	TO	36.94
	FRNT 68.00 DPTH 135.00		Installment Fee			55.17
	EAST-0969780 NRTH-1558294					
	DEED BOOK 2003 PG-17346					
	FULL MARKET VALUE	225,532				
			TOTAL TAX ---			1,839.00**
			DATE #1 02/01/23	DATE #2 03/31/23	DATE #3 05/31/23	
			AMT DUE 668.17	AMT DUE 613.00	AMT DUE 613.00	

STATE OF NEW YORK
 COUNTY - Jefferson
 TOWN - Orleans
 SWIS - 224600

2 0 2 3 T O W N T A X R O L L
 T A X A B L E SECTION OF THE ROLL - 1
 TAX MAP NUMBER SEQUENCE
 UNIFORM PERCENT OF VALUE IS 094.00

PAGE 350
 VALUATION DATE-JUL 01, 2021
 TAXABLE STATUS DATE-MAR 01, 2022

TAX MAP PARCEL NUMBER	PROPERTY LOCATION & CLASS	ASSESSMENT	EXEMPTION CODE	COUNTY	TOWN	TAX AMOUNT
CURRENT OWNERS NAME	SCHOOL DISTRICT	LAND	TAX DESCRIPTION			
CURRENT OWNERS ADDRESS	PARCEL SIZE/GRID COORD	TOTAL	SPECIAL DISTRICTS			
***** 13.13-2-12 *****						
13.13-2-12	17923 Reed Point Rd			13.13-2-12		BILL461373
Wadsworth Robert A	260 Seasonal res - WTRFNT		County Taxable			2,185.76
Wadsworth Veronica B	Thousand Island 223201	125,000	FD461 Orleans Fire Dist			251.89
212 Farmington Ct	Fetterly 13 Life Use -	299,000	HI461 Highway Item No 1			103.93
Lexington, SC 29072	Marion & Claude Wadsworth		LT462 Fishers Lndg Lt Dist			52.10
	FRNT 50.00 DPTH 160.00		Installment Fee			77.81
	EAST-0969815 NRTH-1558332					
	FULL MARKET VALUE	318,085				
TOTAL TAX ---						2,593.68**
	DATE #1	02/01/23	DATE #2	03/31/23	DATE #3	05/31/23
	AMT DUE	942.37	AMT DUE	864.56	AMT DUE	864.56
***** 13.13-2-13 *****						
13.13-2-13	17931 Reed Point Rd			13.13-2-13		BILL461374
Addison Sharon A	260 Seasonal res - WTRFNT		County Taxable			3,289.60
PO Box 566	Thousand Island 223201	180,000	FD461 Orleans Fire Dist			379.10
Watertown, NY 13601	Fetterly 12	450,000	HI461 Highway Item No 1			156.42
	ACRES 0.20		LT462 Fishers Lndg Lt Dist			78.41
	EAST-0969834 NRTH-1558382		Installment Fee			117.11
	DEED BOOK 2011 PG-4003					
	FULL MARKET VALUE	478,723				
TOTAL TAX ---						3,903.53**
	DATE #1	02/01/23	DATE #2	03/31/23	DATE #3	05/31/23
	AMT DUE	1,418.30	AMT DUE	1,301.17	AMT DUE	1,301.17
***** 13.13-2-15 *****						
13.13-2-15	17947 Reed Point Rd			13.13-2-15		BILL461375
Brown-Burns Trustee Sharon	210 1 Family Res - WTRFNT		County Taxable			3,989.19
Brown Trust Maynard H III	Thousand Island 223201	396,000	FD461 Orleans Fire Dist			459.72
c/o Maynard H Brown Jr	Fetterly Subd Lots 9-11	545,700	HI461 Highway Item No 1			189.69
17947 Reed Point Rd	ACRES 0.70		LT462 Fishers Lndg Lt Dist			95.08
PO Box 22	EAST-0969887 NRTH-1558459		Installment Fee			142.01
Fishers Landing, NY 13641	DEED BOOK 2021 PG-9158					
	FULL MARKET VALUE	580,532				
TOTAL TAX ---						4,733.68**
	DATE #1	02/01/23	DATE #2	03/31/23	DATE #3	05/31/23
	AMT DUE	1,719.91	AMT DUE	1,577.89	AMT DUE	1,577.89

PRIOR OWNER ON 3/01/2022
 Brown-Burns Trustee Sharon

STATE OF NEW YORK
COUNTY - Jefferson
TOWN - Orleans
SWIS - 224600

2 0 2 3 T O W N T A X R O L L
T A X A B L E SECTION OF THE ROLL - 1
TAX MAP NUMBER SEQUENCE
UNIFORM PERCENT OF VALUE IS 094.00

PAGE 351
VALUATION DATE-JUL 01, 2021
TAXABLE STATUS DATE-MAR 01, 2022

TAX MAP PARCEL NUMBER	PROPERTY LOCATION & CLASS	ASSESSMENT	EXEMPTION CODE	COUNTY	TOWN	TAX AMOUNT
CURRENT OWNERS NAME	SCHOOL DISTRICT	LAND	TAX DESCRIPTION			
CURRENT OWNERS ADDRESS	PARCEL SIZE/GRID COORD	TOTAL	SPECIAL DISTRICTS			
***** 13.13-2-16 *****						
13.13-2-16	17963 Reed Point Rd					BILL461376
Rotella Joseph A Jr	260 Seasonal res - WTRFNT		County Taxable	363,300		2,655.81
Rotella Beth P	Thousand Island 223201	240,000	FD461 Orleans Fire Dist	363,300 TO		306.06
17963 Reed Point Rd	Fetterly 8 & P/o 7	363,300	HI461 Highway Item No 1	363,300 TO		126.29
PO Box 76	ACRES 0.40		LT462 Fishers Lndg Lt Dist	363,300 TO		63.30
Fishers Landing, NY 13641	EAST-0969940 NRTH-1558594		Installment Fee			94.54
	DEED BOOK 2003 PG-5620					
	FULL MARKET VALUE	386,489				
TOTAL TAX ---						3,151.46**
	DATE #1	02/01/23	DATE #2	03/31/23	DATE #3	05/31/23
	AMT DUE	1,145.04	AMT DUE	1,050.48	AMT DUE	1,050.48
***** 13.13-2-17 *****						
13.13-2-17	17969 Reed Point Rd					BILL461377
Mason Trust Trustee David E	260 Seasonal res - WTRFNT		County Taxable	308,300		2,253.74
59 Southgate Rd	Thousand Island 223201	253,000	FD461 Orleans Fire Dist	308,300 TO		259.72
Albany, NY 12211	Mason David E-LF Estate	308,300	HI461 Highway Item No 1	308,300 TO		107.17
	ACRES 0.30		LT462 Fishers Lndg Lt Dist	308,300 TO		53.72
	EAST-0970021 NRTH-1558609		Installment Fee			80.23
	DEED BOOK 2009 PG-10294					
	FULL MARKET VALUE	327,979				
TOTAL TAX ---						2,674.35**
	DATE #1	02/01/23	DATE #2	03/31/23	DATE #3	05/31/23
	AMT DUE	971.68	AMT DUE	891.45	AMT DUE	891.45
***** 13.13-2-18 *****						
13.13-2-18	17981 Reed Point Rd					BILL461378
Petrak John	260 Seasonal res - WTRFNT		County Taxable	219,800		1,606.79
Petrak Joanne L	Thousand Island 223201	117,500	FD461 Orleans Fire Dist	219,800 TO		185.17
511 Carmichael Rd	Fetterly 6	219,800	HI461 Highway Item No 1	219,800 TO		76.40
Owego, NY 13827	FRNT 47.00 DPTH 160.00		LT462 Fishers Lndg Lt Dist	219,800 TO		38.30
	EAST-0970086 NRTH-1558589		Installment Fee			57.20
	DEED BOOK 1550 PG-109					
	FULL MARKET VALUE	233,830				
TOTAL TAX ---						1,906.66**
	DATE #1	02/01/23	DATE #2	03/31/23	DATE #3	05/31/23
	AMT DUE	692.76	AMT DUE	635.55	AMT DUE	635.55
***** 13.13-2-19 *****						
13.13-2-19	17993 Reed Point Rd					BILL461379
Sunset View Properties LLC	260 Seasonal res - WTRFNT		County Taxable	386,000		2,821.75
2494 Chase Rd	Thousand Island 223201	200,000	FD461 Orleans Fire Dist	386,000 TO		325.18
Shavertown, PA 18708	FRNT 43.00 DPTH 156.00	386,000	HI461 Highway Item No 1	386,000 TO		134.18
	EAST-0970128 NRTH-1558580		LT462 Fishers Lndg Lt Dist	386,000 TO		67.25
	DEED BOOK 2021 PG-1853		Installment Fee			100.45
	FULL MARKET VALUE	410,638				
TOTAL TAX ---						3,348.36**
	DATE #1	02/01/23	DATE #2	03/31/23	DATE #3	05/31/23
	AMT DUE	1,216.57	AMT DUE	1,116.12	AMT DUE	1,116.12

STATE OF NEW YORK
COUNTY - Jefferson
TOWN - Orleans
SWIS - 224600

2 0 2 3 T O W N T A X R O L L
T A X A B L E SECTION OF THE ROLL - 1
TAX MAP NUMBER SEQUENCE
UNIFORM PERCENT OF VALUE IS 094.00

PAGE 352
VALUATION DATE-JUL 01, 2021
TAXABLE STATUS DATE-MAR 01, 2022

TAX MAP PARCEL NUMBER	PROPERTY LOCATION & CLASS	ASSESSMENT	EXEMPTION CODE	COUNTY	TOWN	TAX AMOUNT
CURRENT OWNERS NAME	SCHOOL DISTRICT	LAND	TAX DESCRIPTION			
CURRENT OWNERS ADDRESS	PARCEL SIZE/GRID COORD	TOTAL	SPECIAL DISTRICTS			
***** 13.13-2-20 *****						
13.13-2-20	18001 Reed Point Rd					BILL461380
Allen David J	260 Seasonal res - WTRFNT		County Taxable	300,000		2,193.07
PO Box 16042	Thousand Island 223201	120,000	School Relevy			3,186.16
Rocky River, OH 44116	Lot 4 - Fetterly Sub'd	300,000	FD461 Orleans Fire Dist	300,000 TO		252.73
	FRNT 60.00 DPTH 123.00		HI461 Highway Item No 1	300,000 TO		104.28
	EAST-0970181 NRTH-1558580		LT462 Fishers Lndg Lt Dist	300,000 TO		52.27
	DEED BOOK 2018 PG-3759		UW990 Unpaid Water	1,227.21 MT		1,227.21
	FULL MARKET VALUE	319,149	Installment Fee			210.47
			TOTAL TAX ---			7,015.72**
			DATE #1 02/01/23	DATE #2 03/31/23	DATE #3 05/31/23	
			AMT DUE 2,549.05	AMT DUE 2,338.57	AMT DUE 2,338.57	
***** 13.13-2-21.1 *****						
13.13-2-21.1	Reed Point Rd					BILL461381
Davis Daniel L	311 Res vac land		County Taxable	23,500		171.79
41987 Orleans Ave	Thousand Island 223201	23,500	FD461 Orleans Fire Dist	23,500 TO		19.80
Fishers Landing, NY 13641	Sunnysshore 52	23,500	HI461 Highway Item No 1	23,500 TO		8.17
	ACRES 0.40		LT462 Fishers Lndg Lt Dist	23,500 TO		4.09
	EAST-0970284 NRTH-1558375		Installment Fee			6.12
	DEED BOOK 1824 PG-288					
	FULL MARKET VALUE	25,000				
			TOTAL TAX ---			203.85**
			DATE #1 02/01/23	DATE #2 03/31/23	DATE #3 05/31/23	
			AMT DUE 74.07	AMT DUE 67.95	AMT DUE 67.95	
***** 13.13-2-21.2 *****						
13.13-2-21.2	18011 Reed Point Rd					BILL461382
Wutz Kimberly A	260 Seasonal res - WTRFNT		County Taxable	208,960		1,527.55
75 Simme Rd	Thousand Island 223201	120,000	FD461 Orleans Fire Dist	208,960 TO		176.04
Lancaster, NY 14086	Fetterly 3	208,960	HI461 Highway Item No 1	208,960 TO		72.64
	FRNT 59.00 DPTH 203.00		LT462 Fishers Lndg Lt Dist	208,960 TO		36.41
	EAST-0970232 NRTH-1558572		Installment Fee			54.38
	DEED BOOK 1642 PG-149					
	FULL MARKET VALUE	222,298				
			TOTAL TAX ---			1,812.64**
			DATE #1 02/01/23	DATE #2 03/31/23	DATE #3 05/31/23	
			AMT DUE 658.60	AMT DUE 604.21	AMT DUE 604.21	
***** 13.13-2-22 *****						
13.13-2-22	18025 Reed Point Rd					BILL461383
Matthews Trustee Charles P	260 Seasonal res - WTRFNT		County Taxable	206,800		1,511.76
Matthews Irrevocable Trust Pru	Thousand Island 223201	91,100	FD461 Orleans Fire Dist	206,800 TO		174.22
c/o Prudence R Matthews	Fetterly Part 1	206,800	HI461 Highway Item No 1	206,800 TO		71.89
18025 Reed Point Rd	Fishers Landing		LT462 Fishers Lndg Lt Dist	206,800 TO		36.03
PO Box 272	ACRES 0.20		Installment Fee			53.82
Fishers Landing, NY 13641	EAST-0970358 NRTH-1558575					
	DEED BOOK 2021 PG-18479					
	FULL MARKET VALUE	220,000				
			TOTAL TAX ---			1,793.90**
			DATE #1 02/01/23	DATE #2 03/31/23	DATE #3 05/31/23	
			AMT DUE 651.80	AMT DUE 597.96	AMT DUE 597.96	

STATE OF NEW YORK
COUNTY - Jefferson
TOWN - Orleans
SWIS - 224600

2 0 2 3 T O W N T A X R O L L
T A X A B L E SECTION OF THE ROLL - 1
TAX MAP NUMBER SEQUENCE
UNIFORM PERCENT OF VALUE IS 094.00

PAGE 353
VALUATION DATE-JUL 01, 2021
TAXABLE STATUS DATE-MAR 01, 2022

TAX MAP PARCEL NUMBER	PROPERTY LOCATION & CLASS	ASSESSMENT	EXEMPTION CODE	COUNTY	TOWN	TAX AMOUNT
***** 13.13-2-23 *****						
18019	Reed Point Rd					BILL461384
13.13-2-23	210 1 Family Res - WTRFNT		County Taxable	216,000		1,579.01
Smith Trustee Scott M	Thousand Island 223201	132,500	FD461 Orleans Fire Dist	216,000 TO		181.97
PO Box 72	Fetterly 2 & Part 1	216,000	HI461 Highway Item No 1	216,000 TO		75.08
Fishers Landing, NY 13641	Smith Nancy C-LF Use		LT462 Fishers Lndg Lt Dist	216,000 TO		37.63
	Fishers Landing		Installment Fee			56.21
	FRNT 53.00 DPTH 106.00					
	EAST-0970284 NRTH-1558572					
	DEED BOOK 2011 PG-5736					
	FULL MARKET VALUE	229,787				
TOTAL TAX ---						1,873.69**
	DATE #1	02/01/23	DATE #2	03/31/23	DATE #3	05/31/23
	AMT DUE	680.78	AMT DUE	624.56	AMT DUE	624.56
***** 13.13-2-24 *****						
18036	Reed Point Rd					BILL461385
13.13-2-24	210 1 Family Res		VET WAR C 41122	11,280	0	
Chalk Duane J	Thousand Island 223201	51,400	VET WAR T 41123	0	11,280	
PO Box 474	FRNT 220.00 DPTH 161.00	183,400	County Taxable	172,120		1,258.24
Fishers Landing, NY 13641	EAST-0970572 NRTH-1558366		FD461 Orleans Fire Dist	183,400 TO		154.50
	DEED BOOK 1563 PG-150		HI461 Highway Item No 1	183,400 TO		63.75
	FULL MARKET VALUE	195,106	LT462 Fishers Lndg Lt Dist	183,400 TO		31.95
			Installment Fee			45.25
TOTAL TAX ---						1,508.44**
	DATE #1	02/01/23	DATE #2	03/31/23	DATE #3	05/31/23
	AMT DUE	548.07	AMT DUE	502.81	AMT DUE	502.81
***** 13.13-2-25.1 *****						
41985/987	Orleans Ave					BILL461386
13.13-2-25.1	210 1 Family Res		County Taxable	113,500		829.71
Davis Daniel L	Thousand Island 223201	26,600	FD461 Orleans Fire Dist	113,500 TO		95.62
41987 Orleans Ave	Sunnyshore 51	113,500	HI461 Highway Item No 1	113,500 TO		39.45
Fishers Landing, NY 13641	FRNT 75.00 DPTH 175.00		LT462 Fishers Lndg Lt Dist	113,500 TO		19.78
	EAST-0970295 NRTH-1558286		Installment Fee			29.54
	DEED BOOK 1824 PG-288					
	FULL MARKET VALUE	120,745				
TOTAL TAX ---						984.56**
	DATE #1	02/01/23	DATE #2	03/31/23	DATE #3	05/31/23
	AMT DUE	357.74	AMT DUE	328.18	AMT DUE	328.18

STATE OF NEW YORK
COUNTY - Jefferson
TOWN - Orleans
SWIS - 224600

2 0 2 3 T O W N T A X R O L L
T A X A B L E SECTION OF THE ROLL - 1
TAX MAP NUMBER SEQUENCE
UNIFORM PERCENT OF VALUE IS 094.00

PAGE 354
VALUATION DATE-JUL 01, 2021
TAXABLE STATUS DATE-MAR 01, 2022

TAX MAP PARCEL NUMBER	PROPERTY LOCATION & CLASS	ASSESSMENT	EXEMPTION CODE	COUNTY	TOWN	TAX AMOUNT
CURRENT OWNERS NAME	SCHOOL DISTRICT	LAND	TAX DESCRIPTION			
CURRENT OWNERS ADDRESS	PARCEL SIZE/GRID COORD	TOTAL	SPECIAL DISTRICTS			
***** 13.13-2-25.2 *****						
13.13-2-25.2	Orleans Ave					BILL461387
Davis Daniel L	312 Vac w/imprv		County Taxable	43,400		317.26
41987 Orleans Ave	Thousand Island 223201	20,000	FD461 Orleans Fire Dist	43,400 TO		36.56
Fishers Landing, NY 13641	Sunnyshore 50	43,400	HI461 Highway Item No 1	43,400 TO		15.09
	FRNT 75.00 DPTH 175.00		LT462 Fishers Lndg Lt Dist	43,400 TO		7.56
	EAST-0970309 NRTH-1558213		Installment Fee			11.29
	DEED BOOK 1824 PG-288					
	FULL MARKET VALUE	46,170				
TOTAL TAX ---						376.47**
	DATE #1	02/01/23	DATE #2	03/31/23	DATE #3	05/31/23
	AMT DUE	136.78	AMT DUE	125.49	AMT DUE	125.49
***** 13.13-2-26.1 *****						
17984	Reed Point Rd					BILL461388
13.13-2-26.1	210 1 Family Res		County Taxable	91,500		668.89
Bond Thomas A	Thousand Island 223201	36,000	FD461 Orleans Fire Dist	91,500 TO		77.08
Bond Linda A	Sunnyshore 32	91,500	HI461 Highway Item No 1	91,500 TO		31.81
PO Box 129	FRNT 109.00 DPTH 140.00		LT462 Fishers Lndg Lt Dist	91,500 TO		15.94
Fishers Landing, NY 13641	BANK 810		Installment Fee			23.81
	EAST-0970068 NRTH-1558325					
	DEED BOOK 2005 PG-12841					
	FULL MARKET VALUE	97,340				
TOTAL TAX ---						793.72**
	DATE #1	02/01/23	DATE #2	03/31/23	DATE #3	05/31/23
	AMT DUE	288.39	AMT DUE	264.57	AMT DUE	264.57
***** 13.13-2-26.2 *****						
17990	Reed Point Rd					BILL461389
13.13-2-26.2	210 1 Family Res		County Taxable	104,800		766.11
Smith Scott M	Thousand Island 223201	32,400	FD461 Orleans Fire Dist	104,800 TO		88.29
17990 Reed Point Rd	Sunnyshore 33	104,800	HI461 Highway Item No 1	104,800 TO		36.43
Fishers Landing, NY 13641	FRNT 95.00 DPTH 178.00		LT462 Fishers Lndg Lt Dist	104,800 TO		18.26
	EAST-0970148 NRTH-1558357		UW990 Unpaid Water	31.83 MT		31.83
	DEED BOOK 1731 PG-246		Installment Fee			28.23
	FULL MARKET VALUE	111,489				
TOTAL TAX ---						940.92**
	DATE #1	02/01/23	DATE #2	03/31/23	DATE #3	05/31/23
	AMT DUE	341.87	AMT DUE	313.64	AMT DUE	313.64

STATE OF NEW YORK
COUNTY - Jefferson
TOWN - Orleans
SWIS - 224600

2 0 2 3 T O W N T A X R O L L
T A X A B L E SECTION OF THE ROLL - 1
TAX MAP NUMBER SEQUENCE
UNIFORM PERCENT OF VALUE IS 094.00

PAGE 355
VALUATION DATE-JUL 01, 2021
TAXABLE STATUS DATE-MAR 01, 2022

TAX MAP PARCEL NUMBER	PROPERTY LOCATION & CLASS	ASSESSMENT	EXEMPTION CODE	COUNTY	TOWN	TAX AMOUNT
CURRENT OWNERS NAME	SCHOOL DISTRICT	LAND	TAX DESCRIPTION			
CURRENT OWNERS ADDRESS	PARCEL SIZE/GRID COORD	TOTAL	SPECIAL DISTRICTS			
***** 13.13-2-27 *****						
41976	Bay Ave					BILL461390
13.13-2-27	210 1 Family Res		County Taxable	92,000		672.54
Mahoney Michael P	Thousand Island 223201	26,600	FD461 Orleans Fire Dist	92,000 TO		77.50
Mahoney Elizabeth J	Sunnyshore 34	92,000	HI461 Highway Item No 1	92,000 TO		31.98
PO Box 475	FRNT 75.00 DPTH 175.00		LT462 Fishers Lndg Lt Dist	92,000 TO		16.03
Fishers Landing, NY 13641	BANK 810		UW990 Unpaid Water	954.11 MT		954.11
	EAST-0970126 NRTH-1558224		Installment Fee			52.56
	FULL MARKET VALUE	97,872				
TOTAL TAX ---						1,752.16**
	DATE #1	02/01/23	DATE #2	03/31/23	DATE #3	05/31/23
	AMT DUE	636.62	AMT DUE	584.05	AMT DUE	584.05
***** 13.13-2-28 *****						
	Bay Ave					BILL461391
13.13-2-28	314 Rural vac<10		County Taxable	22,600		165.21
Kasky Thomas J	Thousand Island 223201	22,600	FD461 Orleans Fire Dist	22,600 TO		19.04
Seemann Kasky Sandra J	Sunnyshore 37	22,600	HI461 Highway Item No 1	22,600 TO		7.86
6 Glen St	FRNT 75.00 DPTH 175.00		LT462 Fishers Lndg Lt Dist	22,600 TO		3.94
New Hartford, NY 13413	EAST-0970168 NRTH-1558001		Installment Fee			5.88
	DEED BOOK 2012 PG-7568					
	FULL MARKET VALUE	24,043				
TOTAL TAX ---						196.05**
	DATE #1	02/01/23	DATE #2	03/31/23	DATE #3	05/31/23
	AMT DUE	71.23	AMT DUE	65.35	AMT DUE	65.35
***** 13.13-2-29 *****						
41880	Bay Ave					BILL461392
13.13-2-29	210 1 Family Res		County Taxable	190,000		1,388.94
Diaz Penny	Thousand Island 223201	37,300	FD461 Orleans Fire Dist	190,000 TO		160.06
PO Box 127	FRNT 116.00 DPTH 75.00	190,000	HI461 Highway Item No 1	190,000 TO		66.05
Fishers Landing, NY 13641	EAST-0970190 NRTH-1557678		LT462 Fishers Lndg Lt Dist	190,000 TO		33.10
	DEED BOOK 2020 PG-17121		Installment Fee			49.44
	FULL MARKET VALUE	202,128				
TOTAL TAX ---						1,648.15**
	DATE #1	02/01/23	DATE #2	03/31/23	DATE #3	05/31/23
	AMT DUE	598.83	AMT DUE	549.38	AMT DUE	549.38
***** 13.13-2-30 *****						
41854	Bay Ave					BILL461393
13.13-2-30	270 Mfg housing		County Taxable	54,300		396.95
Graziadei Michael	Thousand Island 223201	37,000	FD461 Orleans Fire Dist	54,300 TO		45.74
Graziadei Jocelyne	Sunnyshores 1/2 41	54,300	HI461 Highway Item No 1	54,300 TO		18.88
434 Dutch Hill Rd	FRNT 117.00 DPTH 75.00		LT462 Fishers Lndg Lt Dist	54,300 TO		9.46
Frankfort, NY 13340	EAST-0970228 NRTH-1557572		Installment Fee			14.13
	DEED BOOK 1857 PG-136					
	FULL MARKET VALUE	57,766				
TOTAL TAX ---						471.03**
	DATE #1	02/01/23	DATE #2	03/31/23	DATE #3	05/31/23
	AMT DUE	171.14	AMT DUE	157.01	AMT DUE	157.01

STATE OF NEW YORK
COUNTY - Jefferson
TOWN - Orleans
SWIS - 224600

2 0 2 3 T O W N T A X R O L L
T A X A B L E SECTION OF THE ROLL - 1
TAX MAP NUMBER SEQUENCE
UNIFORM PERCENT OF VALUE IS 094.00

PAGE 356
VALUATION DATE-JUL 01, 2021
TAXABLE STATUS DATE-MAR 01, 2022

TAX MAP PARCEL NUMBER	PROPERTY LOCATION & CLASS	ASSESSMENT	EXEMPTION CODE	COUNTY	TOWN	TAX AMOUNT
CURRENT OWNERS NAME	SCHOOL DISTRICT	LAND	TAX DESCRIPTION			
CURRENT OWNERS ADDRESS	PARCEL SIZE/GRID COORD	TOTAL	SPECIAL DISTRICTS			
***** 13.13-2-31.11 *****						
41649	NYS Rte 12			13.13-2-31.11		BILL461394
13.13-2-31.11	240 Rural res		County Taxable			937.17
Jackson Frederick E	Thousand Island 223201	42,500	FD461 Orleans Fire Dist	128,200	TO	108.00
Jackson Carol M	Sunnyshores	128,200	HI461 Highway Item No 1	128,200	TO	44.56
41649 NYS Rte 12	ACRES 71.00		Installment Fee			32.69
Clayton, NY 13624	EAST-0971231 NRTH-1556946					
	FULL MARKET VALUE	136,383				
TOTAL TAX ---						1,089.73**
	DATE #1	02/01/23	DATE #2	03/31/23	DATE #3	05/31/23
	AMT DUE	395.94	AMT DUE	363.24	AMT DUE	363.24
***** 13.13-2-31.12 *****						
41563	Farrell Dr			13.13-2-31.12		BILL461395
13.13-2-31.12	210 1 Family Res		County Taxable			951.79
Hall Loren	Thousand Island 223201	14,000	FD461 Orleans Fire Dist	130,200	TO	109.69
Jackson Pamela L	ACRES 0.50	130,200	HI461 Highway Item No 1	130,200	TO	45.26
41563 Farrell Dr	EAST-0971773 NRTH-1556446		Installment Fee			33.20
Clayton, NY 13624	FULL MARKET VALUE	138,511				
TOTAL TAX ---						1,106.74**
	DATE #1	02/01/23	DATE #2	03/31/23	DATE #3	05/31/23
	AMT DUE	402.12	AMT DUE	368.91	AMT DUE	368.91
***** 13.13-2-31.14 *****						
41569	Farrell Dr			13.13-2-31.14		BILL461396
13.13-2-31.14	210 1 Family Res		County Taxable			1,096.53
Jackson Scott A	Thousand Island 223201	17,200	FD461 Orleans Fire Dist	150,000	TO	126.37
Fulmer Suzanne	ACRES 0.70	150,000	HI461 Highway Item No 1	150,000	TO	52.14
41569 Farrell Dr	EAST-0971918 NRTH-1556422		Installment Fee			38.25
Clayton, NY 13624	FULL MARKET VALUE	159,574				
TOTAL TAX ---						1,275.04**
	DATE #1	02/01/23	DATE #2	03/31/23	DATE #3	05/31/23
	AMT DUE	463.27	AMT DUE	425.01	AMT DUE	425.01
***** 13.13-2-31.15 *****						
	Farrell Dr			13.13-2-31.15		BILL461397
13.13-2-31.15	311 Res vac land		County Taxable			1.46
Jackson Frederick E	Thousand Island 223201	200	FD461 Orleans Fire Dist	200	TO	.17
Jackson Carol M	FRNT 50.00 DPTH 50.00	200	HI461 Highway Item No 1	200	TO	.07
41649 NYS Rte 12	EAST-0971832 NRTH-1556339					
Clayton, NY 13624	FULL MARKET VALUE	213				
TOTAL TAX ---						1.70**
	DATE #1	02/01/23				
	AMT DUE					1.70

STATE OF NEW YORK
COUNTY - Jefferson
TOWN - Orleans
SWIS - 224600

2 0 2 3 T O W N T A X R O L L
T A X A B L E SECTION OF THE ROLL - 1
TAX MAP NUMBER SEQUENCE
UNIFORM PERCENT OF VALUE IS 094.00

PAGE 357
VALUATION DATE-JUL 01, 2021
TAXABLE STATUS DATE-MAR 01, 2022

TAX MAP PARCEL NUMBER PROPERTY LOCATION & CLASS ASSESSMENT EXEMPTION CODE-----COUNTY-----TOWN-----
CURRENT OWNERS NAME SCHOOL DISTRICT LAND TAX DESCRIPTION TAXABLE VALUE
CURRENT OWNERS ADDRESS PARCEL SIZE/GRID COORD TOTAL SPECIAL DISTRICTS TAX AMOUNT
***** 13.13-2-31.16 *****
41579 Farrell Dr BILL461398
13.13-2-31.16 484 1 use sm bld County Taxable 157,500 1,151.36
Butcher Carlin Thousand Island 223201 24,200 School Relevy 1,672.73
Young Carter ACRES 1.60 157,500 FD461 Orleans Fire Dist 157,500 TO 132.68
41579 Farrell Dr EAST-0972086 NRTH-1556339 HI461 Highway Item No 1 157,500 TO 54.75
Clayton, NY 13624 DEED BOOK 2022 PG-4052 Installment Fee 90.35
FULL MARKET VALUE 167,553
PRIOR OWNER ON 3/01/2022
Black Amy L

TOTAL TAX --- 3,011.52**
DATE #1 02/01/23 DATE #2 03/31/23 DATE #3 05/31/23
AMT DUE 1,094.19 AMT DUE 1,003.84 AMT DUE 1,003.84
***** 13.13-2-31.3 *****

41948 Bay Ave BILL461399
13.13-2-31.3 270 Mfg housing County Taxable 98,600 720.79
Kelly Kevin Thousand Island 223201 26,600 FD461 Orleans Fire Dist 98,600 TO 83.06
PO Box 159 Sunnyshore #36 98,600 HI461 Highway Item No 1 98,600 TO 34.27
Fishers Landing, NY 13641 FRNT 75.00 DPTH 175.00 LT462 Fishers Lndg Lt Dist 98,600 TO 17.18
BANK 250 Installment Fee 25.66
EAST-0970155 NRTH-1558075
DEED BOOK 2007 PG-3139
FULL MARKET VALUE 104,894

TOTAL TAX --- 855.30**
DATE #1 02/01/23 DATE #2 03/31/23 DATE #3 05/31/23
AMT DUE 310.76 AMT DUE 285.10 AMT DUE 285.10
***** 13.13-2-31.41 *****

41922 Bay Ave BILL461400
13.13-2-31.41 312 Vac w/imprv County Taxable 40,000 292.41
Kasky Thomas J Thousand Island 223201 36,800 FD461 Orleans Fire Dist 40,000 TO 33.70
Seemann Kasky Sandra J Sunnyshores 39 40,000 HI461 Highway Item No 1 40,000 TO 13.90
6 Glen St ACRES 0.70 LT462 Fishers Lndg Lt Dist 40,000 TO 6.97
New Hartford, NY 13413 EAST-0970190 NRTH-1557891 Installment Fee 10.41
DEED BOOK 2003 PG-10295
FULL MARKET VALUE 42,553

TOTAL TAX --- 346.98**
DATE #1 02/01/23 DATE #2 03/31/23 DATE #3 05/31/23
AMT DUE 126.07 AMT DUE 115.66 AMT DUE 115.66

STATE OF NEW YORK
COUNTY - Jefferson
TOWN - Orleans
SWIS - 224600

2 0 2 3 T O W N T A X R O L L
T A X A B L E SECTION OF THE ROLL - 1
TAX MAP NUMBER SEQUENCE
UNIFORM PERCENT OF VALUE IS 094.00

PAGE 358
VALUATION DATE-JUL 01, 2021
TAXABLE STATUS DATE-MAR 01, 2022

TAX MAP PARCEL NUMBER	PROPERTY LOCATION & CLASS	ASSESSMENT	EXEMPTION CODE	COUNTY	TOWN	TAX AMOUNT
CURRENT OWNERS NAME	SCHOOL DISTRICT	LAND	TAX DESCRIPTION			
CURRENT OWNERS ADDRESS	PARCEL SIZE/GRID COORD	TOTAL	SPECIAL DISTRICTS			
***** 13.13-2-31.5 *****						
13.13-2-31.5	41898 Bay Ave					BILL461401
Osterhout David	270 Mfg housing		County Taxable			522.97
Osterhout Elizabeth	Thousand Island 223201	20,000	FD461 Orleans Fire Dist			60.27
4479 Continental Dr	Sunnyshores Subd Lot 40	71,540	HI461 Highway Item No 1			24.87
Harrisburg, PA 17112	FRNT 75.00 DPTH 175.00		LT462 Fishers Lndg Lt Dist			12.46
	EAST-0970212 NRTH-1557779		Installment Fee			18.62
	DEED BOOK 2018 PG-14110					
	FULL MARKET VALUE	76,106				
TOTAL TAX ---						620.57**
	DATE #1	02/01/23	DATE #2	03/31/23	DATE #3	05/31/23
	AMT DUE	225.49	AMT DUE	206.85	AMT DUE	206.85
***** 13.13-2-31.62 *****						
13.13-2-31.62	41981 Orleans Ave					BILL461402
Borrello Sebastian R	312 Vac w/imprv		County Taxable			356.01
Borrello Bonnie G	Thousand Island 223201	35,000	FD461 Orleans Fire Dist			41.03
1722 Lancaster Gate	Sunnyshore #49	48,700	HI461 Highway Item No 1			16.93
Allen, TX 75013	FRNT 150.00 DPTH 175.00		LT462 Fishers Lndg Lt Dist			8.49
	EAST-0970330 NRTH-1558103		Installment Fee			12.67
	DEED BOOK 2003 PG-13471					
	FULL MARKET VALUE	51,809				
TOTAL TAX ---						422.46**
	DATE #1	02/01/23	DATE #2	03/31/23	DATE #3	05/31/23
	AMT DUE	153.49	AMT DUE	140.82	AMT DUE	140.82
***** 13.13-2-31.7 *****						
13.13-2-31.7	41960 Bay Ave					BILL461403
Sebastian Richard	270 Mfg housing		County Taxable			423.99
Sebastian Katie	Thousand Island 223201	20,000	FD461 Orleans Fire Dist			48.86
163 Camp Rd	Sunnyshore #35	58,000	HI461 Highway Item No 1			20.16
Clayville, NY 13322	FRNT 75.00 DPTH 175.00		LT462 Fishers Lndg Lt Dist			10.11
	EAST-0970141 NRTH-1558150		Installment Fee			15.09
	DEED BOOK 2003 PG-9243					
	FULL MARKET VALUE	61,702				
TOTAL TAX ---						503.12**
	DATE #1	02/01/23	DATE #2	03/31/23	DATE #3	05/31/23
	AMT DUE	182.81	AMT DUE	167.70	AMT DUE	167.70
***** 13.13-2-31.81 *****						
13.13-2-31.81	41876 Orleans Ave					BILL461404
Cassata Mark C	210 1 Family Res		County Taxable			955.45
Cassata Amy J	Thousand Island 223201	50,200	FD461 Orleans Fire Dist			110.11
160 Sedgley Park	FRNT 210.00 DPTH 198.00	130,700	HI461 Highway Item No 1			45.43
West Henrietta, NY 14586	EAST-0970564 NRTH-1557530		LT462 Fishers Lndg Lt Dist			22.77
	DEED BOOK 2020 PG-16188		Installment Fee			34.01
	FULL MARKET VALUE	139,043				
TOTAL TAX ---						1,133.76**
	DATE #1	02/01/23	DATE #2	03/31/23	DATE #3	05/31/23
	AMT DUE	411.93	AMT DUE	377.92	AMT DUE	377.92

STATE OF NEW YORK
COUNTY - Jefferson
TOWN - Orleans
SWIS - 224600

2 0 2 3 T O W N T A X R O L L
T A X A B L E SECTION OF THE ROLL - 1
TAX MAP NUMBER SEQUENCE
UNIFORM PERCENT OF VALUE IS 094.00

PAGE 359
VALUATION DATE-JUL 01, 2021
TAXABLE STATUS DATE-MAR 01, 2022

TAX MAP PARCEL NUMBER	PROPERTY LOCATION & CLASS	ASSESSMENT	EXEMPTION CODE	COUNTY	TOWN	TAX AMOUNT
CURRENT OWNERS NAME	SCHOOL DISTRICT	LAND	TAX DESCRIPTION			
CURRENT OWNERS ADDRESS	PARCEL SIZE/GRID COORD	TOTAL	SPECIAL DISTRICTS			
***** 13.13-2-31.821 *****						
13.13-2-31.821	41948 Orleans Ave					BILL461405
Chalk John P	210 1 Family Res		1RPTL466_c 41691	2,820	2,820	
PO Box 46	Thousand Island 223201	50,900	County Taxable	143,180		1,046.68
Fishers Landing, NY 13641	Fishers Landing	146,000	FD461 Orleans Fire Dist	146,000 TO		123.00
	ACRES 1.58		HI461 Highway Item No 1	146,000 TO		50.75
	EAST-0970733 NRTH-1558074		LT462 Fishers Lndg Lt Dist	146,000 TO		25.44
	DEED BOOK 978 PG-00336		Installment Fee			37.38
	FULL MARKET VALUE	155,319				
TOTAL TAX ---						1,245.87**
	DATE #1	02/01/23	DATE #2	03/31/23	DATE #3	05/31/23
	AMT DUE	452.67	AMT DUE	415.29	AMT DUE	415.29
***** 13.13-2-31.822 *****						
13.13-2-31.822	41906 Orleans Ave					BILL461406
Delaney Christopher H	210 1 Family Res		County Taxable	151,700		1,108.96
Delaney Carolyn C	Thousand Island 223201	48,100	FD461 Orleans Fire Dist	151,700 TO		127.80
41906 Orleans Ave	Fishers Landing	151,700	HI461 Highway Item No 1	151,700 TO		52.73
PO Box 461	ACRES 2.29		LT462 Fishers Lndg Lt Dist	151,700 TO		26.43
Fishers Landing, NY 13641	EAST-0970710 NRTH-1557888		Installment Fee			39.48
	DEED BOOK 2017 PG-18744					
	FULL MARKET VALUE	161,383				
TOTAL TAX ---						1,315.92**
	DATE #1	02/01/23	DATE #2	03/31/23	DATE #3	05/31/23
	AMT DUE	478.12	AMT DUE	438.64	AMT DUE	438.64
***** 13.13-2-31.824 *****						
13.13-2-31.824	41978 Orleans Ave					BILL461407
Chalk Barry D	210 1 Family Res		County Taxable	167,000		1,220.81
Chalk Linda C	Thousand Island 223201	48,100	FD461 Orleans Fire Dist	167,000 TO		140.69
PO Box 65	ACRES 1.70	167,000	HI461 Highway Item No 1	167,000 TO		58.05
Fishers Landing, NY 13641	EAST-0970691 NRTH-1558216		LT462 Fishers Lndg Lt Dist	167,000 TO		29.10
	FULL MARKET VALUE	177,660	Installment Fee			43.46
TOTAL TAX ---						1,448.65**
	DATE #1	02/01/23	DATE #2	03/31/23	DATE #3	05/31/23
	AMT DUE	526.35	AMT DUE	482.88	AMT DUE	482.88
***** 13.13-2-31.841 *****						
13.13-2-31.841	Orleans Ave					BILL461408
Dvornski James R	312 Vac w/imprv		County Taxable	25,000		182.76
9416 SE Karin St	Thousand Island 223201	20,000	FD461 Orleans Fire Dist	25,000 TO		21.06
Hobe Sound, FL 33455	Fishers Landing	25,000	HI461 Highway Item No 1	25,000 TO		8.69
	FRNT 157.00 DPTH 150.00		LT462 Fishers Lndg Lt Dist	25,000 TO		4.36
	EAST-0970336 NRTH-1557092		Installment Fee			6.51
	DEED BOOK 1001 PG-00257					
	FULL MARKET VALUE	26,596				
TOTAL TAX ---						216.87**
	DATE #1	02/01/23	DATE #2	03/31/23	DATE #3	05/31/23
	AMT DUE	78.80	AMT DUE	72.29	AMT DUE	72.29

STATE OF NEW YORK
COUNTY - Jefferson
TOWN - Orleans
SWIS - 224600

2 0 2 3 T O W N T A X R O L L
T A X A B L E SECTION OF THE ROLL - 1
TAX MAP NUMBER SEQUENCE
UNIFORM PERCENT OF VALUE IS 094.00

PAGE 360
VALUATION DATE-JUL 01, 2021
TAXABLE STATUS DATE-MAR 01, 2022

TAX MAP PARCEL NUMBER	PROPERTY LOCATION & CLASS	ASSESSMENT	EXEMPTION CODE	COUNTY	TOWN	TAX AMOUNT
CURRENT OWNERS NAME	SCHOOL DISTRICT	LAND	TAX DESCRIPTION			
CURRENT OWNERS ADDRESS	PARCEL SIZE/GRID COORD	TOTAL	SPECIAL DISTRICTS			
***** 13.13-2-31.842 *****						
13.13-2-31.842	41842 Orleans Ave					BILL461409
Salter Lee Ann	270 Mfg housing		County Taxable	80,500		588.47
8435 Commercial St	Thousand Island 223201	48,400	FD461 Orleans Fire Dist	80,500 TO		67.82
Savage, MD 20763	FRNT 132.00 DPTH 190.00	80,500	HI461 Highway Item No 1	80,500 TO		27.98
	EAST-0970042 NRTH-1557283		LT462 Fishers Lndg Lt Dist	80,500 TO		14.03
	DEED BOOK 2008 PG-8557		Installment Fee			20.95
	FULL MARKET VALUE	85,638				
TOTAL TAX ---						698.30**
	DATE #1	02/01/23	DATE #2	03/31/23	DATE #3	05/31/23
	AMT DUE	253.73	AMT DUE	232.76	AMT DUE	232.76
***** 13.13-2-31.843 *****						
13.13-2-31.843	41844 Orleans Ave					BILL461410
Norton Barry	210 1 Family Res		County Taxable	159,000		1,162.33
Norton Barbara	Thousand Island 223201	20,000	FD461 Orleans Fire Dist	159,000 TO		133.95
PO Box 457	Fishers Landing	159,000	HI461 Highway Item No 1	159,000 TO		55.27
Fishers Landing, NY 13641	ACRES 0.77		LT462 Fishers Lndg Lt Dist	159,000 TO		27.70
	EAST-0970170 NRTH-1557196		Installment Fee			41.38
	DEED BOOK 2022 PG-10030					
PRIOR OWNER ON 3/01/2022	FULL MARKET VALUE	169,149				
Pelchat Ryan M						
TOTAL TAX ---						1,379.25**
	DATE #1	02/01/23	DATE #2	03/31/23	DATE #3	05/31/23
	AMT DUE	501.13	AMT DUE	459.75	AMT DUE	459.75
***** 13.13-2-31.85 *****						
13.13-2-31.85	Orleans Ave					BILL461411
Salter Lee Ann	312 Vac w/imprv		County Taxable	27,700		202.49
8435 Commercial St	Thousand Island 223201	26,700	FD461 Orleans Fire Dist	27,700 TO		23.34
Savage, MD 20763	Fishers Landing	27,700	HI461 Highway Item No 1	27,700 TO		9.63
	FRNT 144.00 DPTH 258.00		LT462 Fishers Lndg Lt Dist	27,700 TO		4.83
	EAST-0970453 NRTH-1557417		Installment Fee			7.21
	DEED BOOK 2008 PG-8557					
	FULL MARKET VALUE	29,468				
TOTAL TAX ---						240.29**
	DATE #1	02/01/23	DATE #2	03/31/23	DATE #3	05/31/23
	AMT DUE	87.32	AMT DUE	80.09	AMT DUE	80.09
***** 13.13-2-31.871 *****						
13.13-2-31.871	41852 Orleans Ave					BILL461412
Barbrie Judith M	270 Mfg housing		County Taxable	80,800		590.67
Barbrie Nicholas J	Thousand Island 223201	48,400	FD461 Orleans Fire Dist	80,800 TO		68.07
7724 SE Saratoga Dr	Fishers Landing	80,800	HI461 Highway Item No 1	80,800 TO		28.09
Hobe Sound, FL 33455	ACRES 0.84		LT462 Fishers Lndg Lt Dist	80,800 TO		14.08
	EAST-0970216 NRTH-1557352		Installment Fee			21.03
	DEED BOOK 2013 PG-10875					
	FULL MARKET VALUE	85,957				
TOTAL TAX ---						700.91**
	DATE #1	02/01/23	DATE #2	03/31/23	DATE #3	05/31/23
	AMT DUE	254.68	AMT DUE	233.63	AMT DUE	233.63

STATE OF NEW YORK
COUNTY - Jefferson
TOWN - Orleans
SWIS - 224600

2 0 2 3 T O W N T A X R O L L
T A X A B L E SECTION OF THE ROLL - 1
TAX MAP NUMBER SEQUENCE
UNIFORM PERCENT OF VALUE IS 094.00

PAGE 361
VALUATION DATE-JUL 01, 2021
TAXABLE STATUS DATE-MAR 01, 2022

TAX MAP PARCEL NUMBER	PROPERTY LOCATION & CLASS	ASSESSMENT	EXEMPTION CODE	COUNTY	TOWN	TAX AMOUNT
CURRENT OWNERS NAME	SCHOOL DISTRICT	LAND	TAX DESCRIPTION			
CURRENT OWNERS ADDRESS	PARCEL SIZE/GRID COORD	TOTAL	SPECIAL DISTRICTS			
***** 13.13-2-31.872 *****						
41856	Orleans Ave					BILL461413
13.13-2-31.872	210 1 Family Res		County Taxable	167,000		1,220.81
Foster Seth Michael	Thousand Island 223201	50,000	FD461 Orleans Fire Dist	167,000 TO		140.69
41856 Orleans Ave	FRNT 216.00 DPTH 201.00	167,000	HI461 Highway Item No 1	167,000 TO		58.05
Fishers Landing, NY 13641	BANK 810		LT462 Fishers Lndg Lt Dist	167,000 TO		29.10
	EAST-0970402 NRTH-1557268		Installment Fee			43.46
	DEED BOOK 2020 PG-9320					
	FULL MARKET VALUE	177,660				
TOTAL TAX ---						1,448.65**
	DATE #1	02/01/23	DATE #2	03/31/23	DATE #3	05/31/23
	AMT DUE	526.35	AMT DUE	482.88	AMT DUE	482.88
***** 13.13-2-31.92 *****						
	Orleans Ave					BILL461414
13.13-2-31.92	314 Rural vac<10		County Taxable	30,000		219.31
Rubino Todd	Thousand Island 223201	30,000	FD461 Orleans Fire Dist	30,000 TO		25.27
Rubino Katrina L	Lot 43	30,000	HI461 Highway Item No 1	30,000 TO		10.43
142 Rock Ledge Ln	ACRES 0.40		LT462 Fishers Lndg Lt Dist	30,000 TO		5.23
Kingston, NY 12401	EAST-0970372 NRTH-1557662		Installment Fee			7.81
	DEED BOOK 2020 PG-12639					
	FULL MARKET VALUE	31,915				
TOTAL TAX ---						260.24**
	DATE #1	02/01/23	DATE #2	03/31/23	DATE #3	05/31/23
	AMT DUE	94.57	AMT DUE	86.74	AMT DUE	86.74
***** 13.13-2-31.93 *****						
	41859 Orleans Ave					BILL461415
13.13-2-31.93	270 Mfg housing		County Taxable	63,200		462.01
Mitchell Daniel	Thousand Island 223201	26,600	FD461 Orleans Fire Dist	63,200 TO		53.24
PO Box 51	Fishers Landing	63,200	HI461 Highway Item No 1	63,200 TO		21.97
Madison, NY 13402	Sunny Shores # 42		LT462 Fishers Lndg Lt Dist	63,200 TO		11.01
	FRNT 75.00 DPTH 217.00		Installment Fee			16.45
	EAST-0970283 NRTH-1557646					
	DEED BOOK 2013 PG-4340					
	FULL MARKET VALUE	67,234				
TOTAL TAX ---						548.23**
	DATE #1	02/01/23	DATE #2	03/31/23	DATE #3	05/31/23
	AMT DUE	199.20	AMT DUE	182.74	AMT DUE	182.74
***** 13.13-2-31.941 *****						
	Orleans Ave					BILL461416
13.13-2-31.941	312 Vac w/imprv		County Taxable	27,000		197.38
Rogers Revoc Trust Anne M	Thousand Island 223201	10,000	School Relevy			286.75
260 Tanner Rd	Fishers Landing	27,000	FD461 Orleans Fire Dist	27,000 TO		22.75
Jeffersonville, VT 05464	FRNT 75.00 DPTH 175.00		HI461 Highway Item No 1	27,000 TO		9.39
	EAST-0970400 NRTH-1557850		LT462 Fishers Lndg Lt Dist	27,000 TO		4.70
	DEED BOOK 2005 PG-10426		Installment Fee			15.63
	FULL MARKET VALUE	28,723				
TOTAL TAX ---						520.97**
	DATE #1	02/01/23	DATE #2	03/31/23	DATE #3	05/31/23
	AMT DUE	189.30	AMT DUE	173.65	AMT DUE	173.65

STATE OF NEW YORK
 COUNTY - Jefferson
 TOWN - Orleans
 SWIS - 224600

2 0 2 3 T O W N T A X R O L L
 T A X A B L E SECTION OF THE ROLL - 1
 TAX MAP NUMBER SEQUENCE
 UNIFORM PERCENT OF VALUE IS 094.00

PAGE 362
 VALUATION DATE-JUL 01, 2021
 TAXABLE STATUS DATE-MAR 01, 2022

TAX MAP PARCEL NUMBER	PROPERTY LOCATION & CLASS	ASSESSMENT	EXEMPTION CODE	COUNTY	TOWN	TAX AMOUNT
CURRENT OWNERS NAME	SCHOOL DISTRICT	LAND	TAX DESCRIPTION			
CURRENT OWNERS ADDRESS	PARCEL SIZE/GRID COORD	TOTAL	SPECIAL DISTRICTS			
*****	41899 Orleans Ave			13.13-2-31.942	*****	BILL461417
13.13-2-31.942	210 1 Family Res		County Taxable	94,200		688.62
Stettinius Royal R Jr	Thousand Island 223201	26,600	FD461 Orleans Fire Dist	94,200 TO		79.36
Stettinius Margaret B	ACRES 0.39	94,200	HI461 Highway Item No 1	94,200 TO		32.74
6747 Greenview Ln	EAST-0970400 NRTH-1557750		LT462 Fishers Lndg Lt Dist	94,200 TO		16.41
Englewood, FL 34224	DEED BOOK 2004 PG-19277		Installment Fee			24.51
	FULL MARKET VALUE	100,213				
			TOTAL TAX ---			817.13**
	DATE #1	02/01/23	DATE #2	03/31/23	DATE #3	05/31/23
	AMT DUE	296.90	AMT DUE	272.37	AMT DUE	272.37
*****				13.13-2-31.95	*****	
*****	41937 Orleans Ave			13.13-2-31.95	*****	BILL461418
13.13-2-31.95	210 1 Family Res		County Taxable	127,400		931.32
Watkins Trustee Robert	Thousand Island 223201	35,000	FD461 Orleans Fire Dist	127,400 TO		107.33
Barclay Irrev Fam Prot Trust	Sunny Shore 47 & 46	127,400	HI461 Highway Item No 1	127,400 TO		44.29
c/o Margaret Barclay	FRNT 150.00 DPTH 175.00		LT462 Fishers Lndg Lt Dist	127,400 TO		22.20
PO Box 86	EAST-0970358 NRTH-1557956		Installment Fee			33.15
Fishers Landing, NY 13641	DEED BOOK 2017 PG-17958					
	FULL MARKET VALUE	135,532				
			TOTAL TAX ---			1,105.14**
	DATE #1	02/01/23	DATE #2	03/31/23	DATE #3	05/31/23
	AMT DUE	401.53	AMT DUE	368.38	AMT DUE	368.38
*****				13.13-2-32	*****	
*****	41849 Bay Ave			13.13-2-32	*****	BILL461419
13.13-2-32	270 Mfg housing		County Taxable	48,900		357.47
Bowee Michael R	Thousand Island 223201	27,700	School Relevy			169.71
Bowee Mary J	Sunnyshores 1/2 24	48,900	FD461 Orleans Fire Dist	48,900 TO		41.20
1823 Allen Rd	FRNT 104.00 DPTH 75.00		HI461 Highway Item No 1	48,900 TO		17.00
Clayville, NY 13322	EAST-0970090 NRTH-1557520		LT462 Fishers Lndg Lt Dist	48,900 TO		8.52
	DEED BOOK 2021 PG-13972		Installment Fee			17.82
	FULL MARKET VALUE	52,021				
			TOTAL TAX ---			593.90**
	DATE #1	02/01/23	DATE #2	03/31/23	DATE #3	05/31/23
	AMT DUE	215.80	AMT DUE	197.96	AMT DUE	197.96
*****				13.13-2-33	*****	
*****	41847 Orleans Ave			13.13-2-33	*****	BILL461420
13.13-2-33	260 Seasonal res		County Taxable	60,400		441.54
Rogers Rev Trust Anne M	Thousand Island 223201	26,600	School Relevy			641.49
260 Tanner Rd	Sunnyshores 23	60,400	FD461 Orleans Fire Dist	60,400 TO		50.88
Jeffersonville, VT 05464	FRNT 75.00 DPTH 205.00		HI461 Highway Item No 1	60,400 TO		21.00
	EAST-0970001 NRTH-1557544		LT462 Fishers Lndg Lt Dist	60,400 TO		10.52
	DEED BOOK 2005 PG-20046		Installment Fee			34.96
	FULL MARKET VALUE	64,255				
			TOTAL TAX ---			1,165.43**
	DATE #1	02/01/23	DATE #2	03/31/23	DATE #3	05/31/23
	AMT DUE	423.45	AMT DUE	388.47	AMT DUE	388.47

STATE OF NEW YORK
COUNTY - Jefferson
TOWN - Orleans
SWIS - 224600

2 0 2 3 T O W N T A X R O L L
T A X A B L E SECTION OF THE ROLL - 1
TAX MAP NUMBER SEQUENCE
UNIFORM PERCENT OF VALUE IS 094.00

PAGE 363
VALUATION DATE-JUL 01, 2021
TAXABLE STATUS DATE-MAR 01, 2022

TAX MAP PARCEL NUMBER	PROPERTY LOCATION & CLASS	ASSESSMENT	EXEMPTION CODE	COUNTY	TOWN	TAX AMOUNT
CURRENT OWNERS NAME	SCHOOL DISTRICT	LAND	TAX DESCRIPTION			
CURRENT OWNERS ADDRESS	PARCEL SIZE/GRID COORD	TOTAL	SPECIAL DISTRICTS			
***** 13.13-2-34 *****						
41873	Bay Ave					BILL461421
13.13-2-34	270 Mfg housing		County Taxable	122,800		897.70
Jarosz John R	Thousand Island 223201	20,000	FD461 Orleans Fire Dist	122,800 TO		103.45
Jarosz Jean M	Sunnyshores 1/2 24	122,800	HI461 Highway Item No 1	122,800 TO		42.69
PO Box 531	FRNT 75.00 DPTH 111.00		LT462 Fishers Lndg Lt Dist	122,800 TO		21.40
Sauquoit, NY 13456	ACRES 0.18		Installment Fee			31.96
	EAST-0970055 NRTH-1557616					
	DEED BOOK 2010 PG-1370					
	FULL MARKET VALUE	130,638				
			TOTAL TAX ---			1,065.24**
			DATE #1 02/01/23	DATE #2 03/31/23	DATE #3 05/31/23	
			AMT DUE 387.04	AMT DUE 355.08	AMT DUE 355.08	
***** 13.13-2-35.1 *****						
41885	Bay Ave					BILL461422
13.13-2-35.1	270 Mfg housing		County Taxable	36,800		269.02
North Jane	Thousand Island 223201	20,000	FD461 Orleans Fire Dist	36,800 TO		31.00
135 Prospect Ave	Sunnyshores 1/2 25	36,800	HI461 Highway Item No 1	36,800 TO		12.79
Ilion, NY 13357	FRNT 37.00 DPTH 183.00		LT462 Fishers Lndg Lt Dist	36,800 TO		6.41
	EAST-0969974 NRTH-1557668		Installment Fee			9.58
	DEED BOOK 2021 PG-17650					
	FULL MARKET VALUE	39,149				
			TOTAL TAX ---			319.22**
			DATE #1 02/01/23	DATE #2 03/31/23	DATE #3 05/31/23	
			AMT DUE 116.00	AMT DUE 106.40	AMT DUE 106.40	
***** 13.13-2-35.2 *****						
41893	Bay Ave					BILL461423
13.13-2-35.2	270 Mfg housing		County Taxable	70,000		511.72
North Jane C	Thousand Island 223201	20,000	FD461 Orleans Fire Dist	70,000 TO		58.97
c/o Covius Mortgage Solutions	Sunny Shores Subd 1/2 of	70,000	HI461 Highway Item No 1	70,000 TO		24.33
12410 E Mirabeao Pkwy Ste 100	FRNT 38.00 DPTH 178.00		LT462 Fishers Lndg Lt Dist	70,000 TO		12.20
Spokane, WA 99216	EAST-0969961 NRTH-1557713		Installment Fee			18.22
	DEED BOOK 2018 PG-9374					
	FULL MARKET VALUE	74,468				
			TOTAL TAX ---			607.22**
			DATE #1 02/01/23	DATE #2 03/31/23	DATE #3 05/31/23	
			AMT DUE 220.64	AMT DUE 202.40	AMT DUE 202.40	
***** 13.13-2-36 *****						
41905	Bay Ave					BILL461424
13.13-2-36	210 1 Family Res		County Taxable	115,500		844.33
Schell Nelson H	Thousand Island 223201	26,600	FD461 Orleans Fire Dist	115,500 TO		97.30
Schell Susan B	Sunnyshores 26	115,500	HI461 Highway Item No 1	115,500 TO		40.15
41905 Bay St	FRNT 75.00 DPTH 175.00		LT462 Fishers Lndg Lt Dist	115,500 TO		20.12
PO Box 91	EAST-0969957 NRTH-1557773		Installment Fee			30.06
Fishers Landing, NY 13641-0091	DEED BOOK 1675 PG-25					
	FULL MARKET VALUE	122,872				
			TOTAL TAX ---			1,001.90**
			DATE #1 02/01/23	DATE #2 03/31/23	DATE #3 05/31/23	
			AMT DUE 364.04	AMT DUE 333.96	AMT DUE 333.96	

STATE OF NEW YORK
COUNTY - Jefferson
TOWN - Orleans
SWIS - 224600

2 0 2 3 T O W N T A X R O L L
T A X A B L E SECTION OF THE ROLL - 1
TAX MAP NUMBER SEQUENCE
UNIFORM PERCENT OF VALUE IS 094.00

PAGE 364
VALUATION DATE-JUL 01, 2021
TAXABLE STATUS DATE-MAR 01, 2022

TAX MAP PARCEL NUMBER	PROPERTY LOCATION & CLASS	ASSESSMENT	EXEMPTION CODE	COUNTY	TOWN	TAX AMOUNT
CURRENT OWNERS NAME	SCHOOL DISTRICT	LAND	TAX DESCRIPTION			
CURRENT OWNERS ADDRESS	PARCEL SIZE/GRID COORD	TOTAL	SPECIAL DISTRICTS			
***** 13.13-2-37 *****						
41913	Bay Ave					BILL461425
13.13-2-37	270 Mfg housing		County Taxable	80,000		584.82
Samson Dean	Thousand Island 223201	20,000	FD461 Orleans Fire Dist	80,000 TO		67.40
PO Box 122	Sunnyshores 27	80,000	HI461 Highway Item No 1	80,000 TO		27.81
Fishers Landing, NY 13641	FRNT 75.00 DPTH 175.00		LT462 Fishers Lndg Lt Dist	80,000 TO		13.94
	BANK 250		Installment Fee			20.82
	EAST-0969943 NRTH-1557846					
	DEED BOOK 1671 PG-317					
	FULL MARKET VALUE	85,106				
			TOTAL TAX ---			693.97**
			DATE #1 02/01/23	DATE #2 03/31/23	DATE #3 05/31/23	
			AMT DUE 252.15	AMT DUE 231.32	AMT DUE 231.32	
***** 13.13-2-38 *****						
41925	Bay Ave					BILL461426
13.13-2-38	270 Mfg housing		County Taxable	85,000		621.37
Broadhurst Harold P	Thousand Island 223201	26,600	FD461 Orleans Fire Dist	85,000 TO		71.61
Broadhurst Ann M	Sunnyshores 28	85,000	HI461 Highway Item No 1	85,000 TO		29.55
2651 Sulphur Springs Rd	FRNT 75.00 DPTH 175.00		LT462 Fishers Lndg Lt Dist	85,000 TO		14.81
Sauquoit, NY 13456	EAST-0969929 NRTH-1557919		Installment Fee			22.12
	DEED BOOK 2005 PG-13783					
	FULL MARKET VALUE	90,426				
			TOTAL TAX ---			737.34**
			DATE #1 02/01/23	DATE #2 03/31/23	DATE #3 05/31/23	
			AMT DUE 267.90	AMT DUE 245.78	AMT DUE 245.78	
***** 13.13-2-39 *****						
41937	Bay Ave					BILL461427
13.13-2-39	270 Mfg housing		County Taxable	38,200		279.25
Mitrzyk Scott M	Thousand Island 223201	20,000	School Relevy			405.70
76 Country View Ter	Sunnyshores 29	38,200	FD461 Orleans Fire Dist	38,200 TO		32.18
Syracuse, NY 13215	Mitrzyk RJ Lf-Us		HI461 Highway Item No 1	38,200 TO		13.28
	FRNT 75.00 DPTH 175.00		LT462 Fishers Lndg Lt Dist	38,200 TO		6.66
	EAST-0969915 NRTH-1557992		UW990 Unpaid Water	1,220.14 MT		1,220.14
	DEED BOOK 1880 PG-310		Installment Fee			58.72
	FULL MARKET VALUE	40,638				
			TOTAL TAX ---			1,957.21**
			DATE #1 02/01/23	DATE #2 03/31/23	DATE #3 05/31/23	
			AMT DUE 711.13	AMT DUE 652.40	AMT DUE 652.40	

STATE OF NEW YORK
 COUNTY - Jefferson
 TOWN - Orleans
 SWIS - 224600

2 0 2 3 T O W N T A X R O L L
 T A X A B L E SECTION OF THE ROLL - 1
 TAX MAP NUMBER SEQUENCE
 UNIFORM PERCENT OF VALUE IS 094.00

PAGE 365
 VALUATION DATE-JUL 01, 2021
 TAXABLE STATUS DATE-MAR 01, 2022

TAX MAP PARCEL NUMBER	PROPERTY LOCATION & CLASS	ASSESSMENT	EXEMPTION CODE	COUNTY	TOWN	TAX AMOUNT
CURRENT OWNERS NAME	SCHOOL DISTRICT	LAND	TAX DESCRIPTION			
CURRENT OWNERS ADDRESS	PARCEL SIZE/GRID COORD	TOTAL	SPECIAL DISTRICTS			
13.13-2-40	Bay Ave			13.13-2-40		BILL461428
Tidd Jerome D	312 Vac w/imprv		County Taxable			428.38
Wadsworth Robert	Thousand Island 223201	26,600	FD461 Orleans Fire Dist			49.37
212 Farmington Ct	Sunnyshores 30	58,600	HI461 Highway Item No 1			20.37
Lexington, SC 29072	FRNT 75.00 DPTH 175.00		LT462 Fishers Lndg Lt Dist			10.21
	EAST-0969901 NRTH-1558066		Installment Fee			15.25
	DEED BOOK 1580 PG-60					
	FULL MARKET VALUE	62,340				
TOTAL TAX ---						508.33**
	DATE #1	02/01/23	DATE #2	03/31/23	DATE #3	05/31/23
	AMT DUE	184.70	AMT DUE	169.44	AMT DUE	169.44
13.13-2-41	Reed Point Rd			13.13-2-41		BILL461429
Palmer Rev Liv Trust Margot A	311 Res vac land		County Taxable			171.79
Larson Rev Liv Trust David L	Thousand Island 223201	23,500	FD461 Orleans Fire Dist			19.80
11125 Park Blvd Ste 104-221	Sunnyshores 31	23,500	HI461 Highway Item No 1			8.17
Seminole, FL 33772	ACRES 0.30		LT462 Fishers Lndg Lt Dist			4.09
	EAST-0969913 NRTH-1558154		Installment Fee			6.12
	DEED BOOK 2009 PG-14816					
	FULL MARKET VALUE	25,000				
TOTAL TAX ---						203.85**
	DATE #1	02/01/23	DATE #2	03/31/23	DATE #3	05/31/23
	AMT DUE	74.07	AMT DUE	67.95	AMT DUE	67.95
13.13-2-42	17890 Reed Point Rd			13.13-2-42		BILL461430
Dillenback Sean F	210 1 Family Res		County Taxable			1,151.36
PO Box 102	Thousand Island 223201	33,800	FD461 Orleans Fire Dist			132.68
Fishers Landing, NY 13641	Sunnyshores 16	157,500	HI461 Highway Item No 1			54.75
	FRNT 100.00 DPTH 180.00		LT462 Fishers Lndg Lt Dist			27.44
	BANK 810		UW990 Unpaid Water			1,220.14
	EAST-0969782 NRTH-1557976		Installment Fee			77.59
	DEED BOOK 2009 PG-5037					
	FULL MARKET VALUE	167,553				
TOTAL TAX ---						2,586.37**
	DATE #1	02/01/23	DATE #2	03/31/23	DATE #3	05/31/23
	AMT DUE	939.72	AMT DUE	862.12	AMT DUE	862.12
13.13-2-43	41928 Shore Ave			13.13-2-43		BILL461431
Alton Forest	260 Seasonal res		County Taxable			662.31
Brandt Heather	Thousand Island 223201	25,200	FD461 Orleans Fire Dist			76.32
240 Perkins Ext	Lot 15	90,600	HI461 Highway Item No 1			31.49
Memphis, TN 38117	FRNT 70.00 DPTH 95.00		LT462 Fishers Lndg Lt Dist			15.79
	BANK 550		Installment Fee			23.58
	EAST-0969708 NRTH-1557922					
	DEED BOOK 2019 PG-1446					
	FULL MARKET VALUE	96,383				
TOTAL TAX ---						785.91**
	DATE #1	02/01/23	DATE #2	03/31/23	DATE #3	05/31/23
	AMT DUE	285.55	AMT DUE	261.97	AMT DUE	261.97

STATE OF NEW YORK
COUNTY - Jefferson
TOWN - Orleans
SWIS - 224600

2 0 2 3 T O W N T A X R O L L
T A X A B L E SECTION OF THE ROLL - 1
TAX MAP NUMBER SEQUENCE
UNIFORM PERCENT OF VALUE IS 094.00

PAGE 366
VALUATION DATE-JUL 01, 2021
TAXABLE STATUS DATE-MAR 01, 2022

TAX MAP PARCEL NUMBER	PROPERTY LOCATION & CLASS	ASSESSMENT	EXEMPTION CODE	COUNTY	TOWN	TAX AMOUNT
CURRENT OWNERS NAME	SCHOOL DISTRICT	LAND	TAX DESCRIPTION			
CURRENT OWNERS ADDRESS	PARCEL SIZE/GRID COORD	TOTAL	SPECIAL DISTRICTS			
***** 13.13-2-44 *****						
13.13-2-44	41912 Shore Ave					BILL461432
Rodriguez Ricardo	210 1 Family Res		County Taxable	130,800		956.18
Rodriguez Pamela	Thousand Island 223201	26,600	FD461 Orleans Fire Dist	130,800 TO		110.19
15391 SW 155th Ter	Sunnyshores 17	130,800	HI461 Highway Item No 1	130,800 TO		45.47
Miami, FL 33187	FRNT 75.00 DPTH 175.00		LT462 Fishers Lndg Lt Dist	130,800 TO		22.79
	BANK 810		Installment Fee			34.04
	EAST-0969762 NRTH-1557857					
	DEED BOOK 2013 PG-14497					
	FULL MARKET VALUE	139,149				
TOTAL TAX ---						1,134.63**
	DATE #1	02/01/23	DATE #2	03/31/23	DATE #3	05/31/23
	AMT DUE	412.25	AMT DUE	378.21	AMT DUE	378.21
***** 13.13-2-45 *****						
13.13-2-45	41902 Shore Ave					BILL461433
Tuckey Richard R	270 Mfg housing		County Taxable	79,600		581.89
PO Box 473	Thousand Island 223201	26,600	FD461 Orleans Fire Dist	79,600 TO		67.06
Fishers Landing, NY 13641	Sunnyshores 18	79,600	HI461 Highway Item No 1	79,600 TO		27.67
	FRNT 75.00 DPTH 175.00		LT462 Fishers Lndg Lt Dist	79,600 TO		13.87
	BANK 550		Installment Fee			20.71
	EAST-0969776 NRTH-1557784					
	DEED BOOK 1698 PG-17					
	FULL MARKET VALUE	84,681				
TOTAL TAX ---						690.49**
	DATE #1	02/01/23	DATE #2	03/31/23	DATE #3	05/31/23
	AMT DUE	250.88	AMT DUE	230.16	AMT DUE	230.16
***** 13.13-2-46 *****						
13.13-2-46	41886 Shore Ave					BILL461434
Morrissey Daniel L	270 Mfg housing		County Taxable	40,000		292.41
Morrissey Pamela K	Thousand Island 223201	26,600	FD461 Orleans Fire Dist	40,000 TO		33.70
41886 Shore Ave	Sunnyshores 19	40,000	HI461 Highway Item No 1	40,000 TO		13.90
PO Box 128	FRNT 75.00 DPTH 175.00		LT462 Fishers Lndg Lt Dist	40,000 TO		6.97
Fishers Landing, NY 13641	EAST-0969790 NRTH-1557711		UW990 Unpaid Water	1,220.22 MT		1,220.22
	DEED BOOK 1743 PG-40		Installment Fee			47.02
	FULL MARKET VALUE	42,553				
TOTAL TAX ---						1,567.20**
	DATE #1	02/01/23	DATE #2	03/31/23	DATE #3	05/31/23
	AMT DUE	569.42	AMT DUE	522.40	AMT DUE	522.40

STATE OF NEW YORK
COUNTY - Jefferson
TOWN - Orleans
SWIS - 224600

2023 TOWN TAX ROLL
TAXABLE SECTION OF THE ROLL - 1
TAX MAP NUMBER SEQUENCE
UNIFORM PERCENT OF VALUE IS 094.00

PAGE 367
VALUATION DATE-JUL 01, 2021
TAXABLE STATUS DATE-MAR 01, 2022

TAX MAP PARCEL NUMBER	PROPERTY LOCATION & CLASS	ASSESSMENT	EXEMPTION CODE	COUNTY	TOWN	TAX AMOUNT
CURRENT OWNERS NAME	SCHOOL DISTRICT	LAND	TAX DESCRIPTION			
CURRENT OWNERS ADDRESS	PARCEL SIZE/GRID COORD	TOTAL	SPECIAL DISTRICTS			
***** 13.13-2-47 *****						
41866	Shore Ave					BILL461435
13.13-2-47	260 Seasonal res		County Taxable	118,000		862.61
Bieda Gail I	Thousand Island 223201	26,600	FD461 Orleans Fire Dist	118,000	TO	99.41
PO Box 171	Sunnyshores 20	118,000	HI461 Highway Item No 1	118,000	TO	41.02
Fishers Landing, NY 13641-0171	Osterhout H & L Lf-US		LT462 Fishers Lndg Lt Dist	118,000	TO	20.56
	FRNT 75.00 DPTH 175.00		Installment Fee			30.71
	EAST-0969804 NRTH-1557638					
	DEED BOOK 2004 PG-2601					
	FULL MARKET VALUE	125,532				
TOTAL TAX ---						1,023.60**
	DATE #1	02/01/23	DATE #2	03/31/23	DATE #3	05/31/23
	AMT DUE	371.91	AMT DUE	341.20	AMT DUE	341.20
***** 13.13-2-48 *****						
41842	Shore Ave					BILL461436
13.13-2-48	270 Mfg housing		County Taxable	72,500		529.99
Monroe Deborah F	Thousand Island 223201	20,000	FD461 Orleans Fire Dist	72,500	TO	61.08
Ferrucci Antoinette	Sunnyshores 1/2 21	72,500	HI461 Highway Item No 1	72,500	TO	25.20
14 Beech St	ACRES 0.20		LT462 Fishers Lndg Lt Dist	72,500	TO	12.63
Ilion, NY 13357	EAST-0969788 NRTH-1557565		Installment Fee			18.87
	DEED BOOK 2003 PG-19540					
	FULL MARKET VALUE	77,128				
TOTAL TAX ---						628.90**
	DATE #1	02/01/23	DATE #2	03/31/23	DATE #3	05/31/23
	AMT DUE	228.51	AMT DUE	209.63	AMT DUE	209.63
***** 13.13-2-49 *****						
41825	Orleans Ave					BILL461437
13.13-2-49	260 Seasonal res		County Taxable	80,200		586.28
Cousin Eric	Thousand Island 223201	28,000	FD461 Orleans Fire Dist	80,200	TO	67.56
Cousin Rebecca	Sunnyshores 1/2 21	80,200	HI461 Highway Item No 1	80,200	TO	27.88
3058 NYS Rte 5	ACRES 0.30		LT462 Fishers Lndg Lt Dist	80,200	TO	13.97
Frankfort, NY 13340	EAST-0969815 NRTH-1557512		Installment Fee			20.87
	DEED BOOK 2022 PG-19365					
	FULL MARKET VALUE	85,319				
TOTAL TAX ---						695.69**
	DATE #1	02/01/23	DATE #2	03/31/23	DATE #3	05/31/23
	AMT DUE	252.78	AMT DUE	231.89	AMT DUE	231.89

STATE OF NEW YORK
 COUNTY - Jefferson
 TOWN - Orleans
 SWIS - 224600

2 0 2 3 T O W N T A X R O L L
 T A X A B L E SECTION OF THE ROLL - 1
 TAX MAP NUMBER SEQUENCE
 UNIFORM PERCENT OF VALUE IS 094.00

PAGE 368
 VALUATION DATE-JUL 01, 2021
 TAXABLE STATUS DATE-MAR 01, 2022

TAX MAP PARCEL NUMBER	PROPERTY LOCATION & CLASS	ASSESSMENT	EXEMPTION CODE	COUNTY	TOWN	TAX AMOUNT
CURRENT OWNERS NAME	SCHOOL DISTRICT	LAND	TAX DESCRIPTION			
CURRENT OWNERS ADDRESS	PARCEL SIZE/GRID COORD	TOTAL	SPECIAL DISTRICTS			
13.13-2-50	41829 Orleans Ave			13.13-2-50		BILL461438
Azzoto Anthony J	260 Seasonal res		County Taxable			620.64
320 Park St	Thousand Island 223201	36,400	FD461 Orleans Fire Dist			71.52
Syracuse, NY 13203	Sunnyshore	84,900	HI461 Highway Item No 1			29.51
	ACRES 0.30		LT462 Fishers Lndg Lt Dist			14.79
	EAST-0969885 NRTH-1557492		Installment Fee			22.09
	FULL MARKET VALUE	90,319				
TOTAL TAX ---						736.46**
	DATE #1	02/01/23	DATE #2	03/31/23	DATE #3	05/31/23
	AMT DUE	267.59	AMT DUE	245.48	AMT DUE	245.48
13.13-2-51	41843 Orleans Ave			13.13-2-51		BILL461439
Mccord Frank	260 Seasonal res		County Taxable			365.51
Mccord Vivian R	Thousand Island 223201	20,000	FD461 Orleans Fire Dist			42.12
2300 Route 44/55	Sunnyshores 22	50,000	HI461 Highway Item No 1			17.38
Gardiner, NY 12525	ACRES 0.20		LT462 Fishers Lndg Lt Dist			8.71
	EAST-0969945 NRTH-1557503		Installment Fee			13.01
	DEED BOOK 924 PG-00826					
	FULL MARKET VALUE	53,191				
TOTAL TAX ---						433.72**
	DATE #1	02/01/23	DATE #2	03/31/23	DATE #3	05/31/23
	AMT DUE	157.59	AMT DUE	144.57	AMT DUE	144.57
13.13-2-52.2	41756-818 Orleans Ave			13.13-2-52.2		BILL461440
Ventrice Real Estate Company	416 Mfg hsing pk		County Taxable			12,078.69
PO Box 10	Thousand Island 223201	294,100	FD461 Orleans Fire Dist			1,391.96
Liberty Corner, NJ 07938	Town Line	1652,300	HI461 Highway Item No 1			574.35
	Fishers Landing		LT462 Fishers Lndg Lt Dist			287.89
	ACRES 9.10		Installment Fee			429.99
	EAST-0969838 NRTH-1556770					
	DEED BOOK 2014 PG-11389					
	FULL MARKET VALUE	1757,766				
TOTAL TAX ---						14,332.89**
	DATE #1	02/01/23	DATE #2	03/31/23	DATE #3	05/31/23
	AMT DUE	5,207.62	AMT DUE	4,777.63	AMT DUE	4,777.63
13.13-2-52.2-102	Orleans Ave			13.13-2-52.2-102		BILL461441
Mark Richard	270 Mfg housing		County Taxable			168.87
5411 Jerico Ave	Thousand Island 223201	100	FD461 Orleans Fire Dist			19.46
Polk City, FL 33868	Lot #47 Fishers Pt Tlr Pk	23,100	HI461 Highway Item No 1			8.03
	FULL MARKET VALUE	24,574	Installment Fee			5.89
TOTAL TAX ---						196.36**
	DATE #1	02/01/23	DATE #2	03/31/23	DATE #3	05/31/23
	AMT DUE	71.35	AMT DUE	65.45	AMT DUE	65.45

STATE OF NEW YORK
 COUNTY - Jefferson
 TOWN - Orleans
 SWIS - 224600

2 0 2 3 T O W N T A X R O L L
 T A X A B L E SECTION OF THE ROLL - 1
 TAX MAP NUMBER SEQUENCE
 UNIFORM PERCENT OF VALUE IS 094.00

PAGE 369
 VALUATION DATE-JUL 01, 2021
 TAXABLE STATUS DATE-MAR 01, 2022

TAX MAP PARCEL NUMBER	PROPERTY LOCATION & CLASS	ASSESSMENT	EXEMPTION CODE	COUNTY	TOWN	TAX AMOUNT
CURRENT OWNERS NAME	SCHOOL DISTRICT	LAND	TAX DESCRIPTION			
CURRENT OWNERS ADDRESS	PARCEL SIZE/GRID COORD	TOTAL	SPECIAL DISTRICTS			
***** 13.13-2-53 *****						
13.13-2-53	41767 Orleans Ave					BILL461442
Borrello Sebastian R	210 1 Family Res - WTRFNT		County Taxable	309,900		2,265.44
Borrello Bonnie G	Thousand Island 223201	193,600	FD461 Orleans Fire Dist	309,900 TO		261.07
1722 Lancaster Gate	Sunnyshores 1/2 4	309,900	HI461 Highway Item No 1	309,900 TO		107.72
Allen, TX 75013	FRNT 72.00 DPTH 205.00		LT462 Fishers Lndg Lt Dist	309,900 TO		54.00
	EAST-0969582 NRTH-1557064		Installment Fee			80.65
	DEED BOOK 2004 PG-11776					
	FULL MARKET VALUE	329,681				
TOTAL TAX ---						2,688.23**
	DATE #1	02/01/23	DATE #2	03/31/23	DATE #3	05/31/23
	AMT DUE	976.74	AMT DUE	896.07	AMT DUE	896.07
***** 13.13-2-54 *****						
13.13-2-54	41789 Orleans Ave					BILL461443
Grapes Robert J	260 Seasonal res - WTRFNT		County Taxable	721,750		5,276.16
5063 Day Dr	Thousand Island 223201	207,500	FD461 Orleans Fire Dist	721,750 TO		608.03
Fairfield, CA 94533	Sunnyshores 6 & 1/2 #5	721,750	HI461 Highway Item No 1	721,750 TO		250.89
	FRNT 110.00 DPTH 150.00		LT462 Fishers Lndg Lt Dist	721,750 TO		125.75
	BANK 750		Installment Fee			187.82
	EAST-0969642 NRTH-1557138					
	DEED BOOK 2014 PG-13072					
	FULL MARKET VALUE	767,819				
TOTAL TAX ---						6,260.83**
	DATE #1	02/01/23	DATE #2	03/31/23	DATE #3	05/31/23
	AMT DUE	2,274.77	AMT DUE	2,086.94	AMT DUE	2,086.94
***** 13.13-2-55 *****						
13.13-2-55	41841 Shore Ave					BILL461444
Morrissey Daniel L	260 Seasonal res - WTRFNT		County Taxable	188,700		1,379.44
Morrissey Pamela K	Thousand Island 223201	153,000	FD461 Orleans Fire Dist	188,700 TO		158.97
PO Box 128	Sunnyshores 7	188,700	HI461 Highway Item No 1	188,700 TO		65.59
Fishers Landing, NY 13641	FRNT 69.00 DPTH 83.00		LT462 Fishers Lndg Lt Dist	188,700 TO		32.88
	BANK 550		UW990 Unpaid Water	1,283.19 MT		1,283.19
	EAST-0969634 NRTH-1557414		Installment Fee			87.60
	DEED BOOK 2015 PG-18848					
	FULL MARKET VALUE	200,745				
TOTAL TAX ---						2,920.07**
	DATE #1	02/01/23	DATE #2	03/31/23	DATE #3	05/31/23
	AMT DUE	1,060.97	AMT DUE	973.35	AMT DUE	973.35

STATE OF NEW YORK
COUNTY - Jefferson
TOWN - Orleans
SWIS - 224600

2 0 2 3 T O W N T A X R O L L
T A X A B L E SECTION OF THE ROLL - 1
TAX MAP NUMBER SEQUENCE
UNIFORM PERCENT OF VALUE IS 094.00

PAGE 370
VALUATION DATE-JUL 01, 2021
TAXABLE STATUS DATE-MAR 01, 2022

TAX MAP PARCEL NUMBER	PROPERTY LOCATION & CLASS	ASSESSMENT	EXEMPTION CODE	COUNTY	TOWN	TAX AMOUNT
CURRENT OWNERS NAME	SCHOOL DISTRICT	LAND	TAX DESCRIPTION			
CURRENT OWNERS ADDRESS	PARCEL SIZE/GRID COORD	TOTAL	SPECIAL DISTRICTS			
***** 13.13-2-56 *****						
13.13-2-56	41853 Shore Ave					BILL461445
Corey Mark	260 Seasonal res - WTRFNT		County Taxable	216,300		1,581.20
Corey Kelly	Thousand Island 223201	100,000	FD461 Orleans Fire Dist	216,300 TO		182.22
14 King Point Cir	Sunnyshores Part 8	216,300	HI461 Highway Item No 1	216,300 TO		75.19
Owego, NY 13827	FRNT 40.00 DPTH 95.00		LT462 Fishers Lndg Lt Dist	216,300 TO		37.69
	EAST-0969619 NRTH-1557469		Installment Fee			56.29
	DEED BOOK 2006 PG-21712					
	FULL MARKET VALUE	230,106				
TOTAL TAX ---						1,876.30**
	DATE #1	02/01/23	DATE #2	03/31/23	DATE #3	05/31/23
	AMT DUE	681.73	AMT DUE	625.43	AMT DUE	625.43
***** 13.13-2-57.1 *****						
13.13-2-57.1	41861 Shore Ave					BILL461446
Healy Cindy M	260 Seasonal res - WTRFNT		County Taxable	143,150		1,046.46
Ponto Cathy A	Thousand Island 223201	100,000	FD461 Orleans Fire Dist	143,150 TO		120.60
c/o Mary Ann Pawlikowski	Fishers Landing	143,150	HI461 Highway Item No 1	143,150 TO		49.76
3800 Rivers Point Way Apt 23	Lf Us Mary Ann Pawlikowsk		LT462 Fishers Lndg Lt Dist	143,150 TO		24.94
Liverpool, NY 13090	FRNT 50.00 DPTH 120.00		Installment Fee			37.25
	EAST-0969600 NRTH-1557510					
	DEED BOOK 2017 PG-3745					
	FULL MARKET VALUE	152,287				
TOTAL TAX ---						1,241.76**
	DATE #1	02/01/23	DATE #2	03/31/23	DATE #3	05/31/23
	AMT DUE	451.17	AMT DUE	413.92	AMT DUE	413.92
***** 13.13-2-57.2 *****						
13.13-2-57.2	41889/897 Shore Ave					BILL461447
Weber Gary M	260 Seasonal res - WTRFNT		County Taxable	233,400		1,706.21
203 Tilghman Rd	Thousand Island 223201	207,600	FD461 Orleans Fire Dist	233,400 TO		196.63
Centreville, MD 21617	Fishers Landing	233,400	HI461 Highway Item No 1	233,400 TO		81.13
	FRNT 110.00 DPTH 196.00		LT462 Fishers Lndg Lt Dist	233,400 TO		40.67
	BANK 250		Installment Fee			60.74
	EAST-0969524 NRTH-1557682					
	DEED BOOK 2011 PG-7852					
	FULL MARKET VALUE	248,298				
TOTAL TAX ---						2,024.64**
	DATE #1	02/01/23	DATE #2	03/31/23	DATE #3	05/31/23
	AMT DUE	735.62	AMT DUE	674.88	AMT DUE	674.88

STATE OF NEW YORK
COUNTY - Jefferson
TOWN - Orleans
SWIS - 224600

2 0 2 3 T O W N T A X R O L L
T A X A B L E SECTION OF THE ROLL - 1
TAX MAP NUMBER SEQUENCE
UNIFORM PERCENT OF VALUE IS 094.00

PAGE 371
VALUATION DATE-JUL 01, 2021
TAXABLE STATUS DATE-MAR 01, 2022

TAX MAP PARCEL NUMBER	PROPERTY LOCATION & CLASS	ASSESSMENT	EXEMPTION CODE	COUNTY	TOWN	TAX AMOUNT
CURRENT OWNERS NAME	SCHOOL DISTRICT	LAND	TAX DESCRIPTION			
CURRENT OWNERS ADDRESS	PARCEL SIZE/GRID COORD	TOTAL	SPECIAL DISTRICTS			
***** 13.13-2-57.3 *****						
41911	Shore Ave					BILL461448
13.13-2-57.3	260 Seasonal res - WTRFNT		County Taxable	315,900		2,309.30
Putnam Trustee Suzanne B	Thousand Island 223201	204,500	FD461 Orleans Fire Dist	315,900 TO		266.13
21 Stone Cliff Dr	Fishers Landing	315,900	HI461 Highway Item No 1	315,900 TO		109.81
Niantic, CT 06357	Suzanne B Putnam Trust Agreement		LT462 Fishers Lndg Lt Dist	315,900 TO		55.04
	FRNT 82.00 DPTH 181.00		Installment Fee			82.21
	EAST-0969524 NRTH-1557773					
	DEED BOOK 2017 PG-12080					
	FULL MARKET VALUE	336,064				
TOTAL TAX ---						2,740.28**
	DATE #1	02/01/23	DATE #2	03/31/23	DATE #3	05/31/23
	AMT DUE	995.65	AMT DUE	913.42	AMT DUE	913.42
***** 13.13-2-57.4 *****						
41921	Shore Ave					BILL461449
13.13-2-57.4	210 1 Family Res - WTRFNT		County Taxable	240,000		1,754.46
Putnam Suzanne B Trust	Thousand Island 223201	198,500	FD461 Orleans Fire Dist	240,000 TO		202.19
21 Stone Cliff Dr	Fishers Landing	240,000	HI461 Highway Item No 1	240,000 TO		83.43
Niantic, CT 06357	FRNT 79.00 DPTH 179.00		LT462 Fishers Lndg Lt Dist	240,000 TO		41.82
	EAST-0969502 NRTH-1557850		Installment Fee			62.46
	DEED BOOK 2003 PG-10555					
	FULL MARKET VALUE	255,319				
TOTAL TAX ---						2,081.90**
	DATE #1	02/01/23	DATE #2	03/31/23	DATE #3	05/31/23
	AMT DUE	756.44	AMT DUE	693.96	AMT DUE	693.96
***** 13.13-2-57.5 *****						
41875/881	Shore Ave					BILL461450
13.13-2-57.5	260 Seasonal res - WTRFNT		County Taxable	240,000		1,754.46
Tarkowski Joseph S Jr	Thousand Island 223201	165,100	FD461 Orleans Fire Dist	240,000 TO		202.19
19 Orchard Ave	Tarkowski J Sr & M Lf-Us	240,000	HI461 Highway Item No 1	240,000 TO		83.43
Whitesboro, NY 13492	FRNT 97.00 DPTH 160.00		LT462 Fishers Lndg Lt Dist	240,000 TO		41.82
	EAST-0969555 NRTH-1557612		Installment Fee			62.46
	DEED BOOK 1191 PG-199					
	FULL MARKET VALUE	255,319				
TOTAL TAX ---						2,081.90**
	DATE #1	02/01/23	DATE #2	03/31/23	DATE #3	05/31/23
	AMT DUE	756.44	AMT DUE	693.96	AMT DUE	693.96

STATE OF NEW YORK
COUNTY - Jefferson
TOWN - Orleans
SWIS - 224600

2 0 2 3 T O W N T A X R O L L
T A X A B L E SECTION OF THE ROLL - 1
TAX MAP NUMBER SEQUENCE
UNIFORM PERCENT OF VALUE IS 094.00

PAGE 372
VALUATION DATE-JUL 01, 2021
TAXABLE STATUS DATE-MAR 01, 2022

TAX MAP PARCEL NUMBER	PROPERTY LOCATION & CLASS	ASSESSMENT	EXEMPTION CODE	COUNTY	TOWN	TAX AMOUNT
CURRENT OWNERS NAME	SCHOOL DISTRICT	LAND	TAX DESCRIPTION			
CURRENT OWNERS ADDRESS	PARCEL SIZE/GRID COORD	TOTAL	SPECIAL DISTRICTS			
***** 13.13-2-57.6 *****						
41867	Shore Ave			13.13-2-57.6		BILL461451
13.13-2-57.6	260 Seasonal res		County Taxable			1,010.64
Pawlikowski Trustee Donald J	Thousand Island 223201	95,100	FD461 Orleans Fire Dist	138,250	TO	116.47
Pawlikowski Trustee Paula J	FRNT 40.00 DPTH 138.00	138,250	HI461 Highway Item No 1	138,250	TO	48.06
4718 Wood Rd	EAST-0969585 NRTH-1557550		LT462 Fishers Lndg Lt Dist	138,250	TO	24.09
Vernon, NY 13476	DEED BOOK 2021 PG-14742		Installment Fee			35.98
	FULL MARKET VALUE	147,074				
TOTAL TAX ---						1,199.26**
	DATE #1	02/01/23	DATE #2	03/31/23	DATE #3	05/31/23
	AMT DUE	435.74	AMT DUE	399.75	AMT DUE	399.75
***** 13.13-2-58 *****						
17874	Reed Point Rd			13.13-2-58		BILL461452
13.13-2-58	260 Seasonal res		County Taxable			802.66
Mcdowell Robert	Thousand Island 223201	30,800	FD461 Orleans Fire Dist	109,800	TO	92.50
Mcdowell Pamela	Sunnyshores 14	109,800	HI461 Highway Item No 1	109,800	TO	38.17
419 Merrick St	FRNT 125.00 DPTH 75.00		LT462 Fishers Lndg Lt Dist	109,800	TO	19.13
Clayton, NY 13624	EAST-0969524 NRTH-1557928		Installment Fee			28.57
	DEED BOOK 1192 PG-4					
	FULL MARKET VALUE	116,809				
TOTAL TAX ---						952.46**
	DATE #1	02/01/23	DATE #2	03/31/23	DATE #3	05/31/23
	AMT DUE	346.07	AMT DUE	317.48	AMT DUE	317.48
***** 13.13-2-59 *****						
17852	Reed Point Rd			13.13-2-59		BILL461453
13.13-2-59	260 Seasonal res - WTRFNT		County Taxable			1,277.10
Proven Lisa A	Thousand Island 223201	108,800	FD461 Orleans Fire Dist	174,700	TO	147.17
McDowell Pamela	Town Line	174,700	HI461 Highway Item No 1	174,700	TO	60.73
c/o Jacquelyn Negro	Negro Jacquelyn G-LF Esta		LT462 Fishers Lndg Lt Dist	174,700	TO	30.44
PO Box 67	ACRES 0.10		Installment Fee			45.46
Fishers Landing, NY 13641	EAST-0969415 NRTH-1557908					
	DEED BOOK 2010 PG-12810					
	FULL MARKET VALUE	185,851				
TOTAL TAX ---						1,515.44**
	DATE #1	02/01/23	DATE #2	03/31/23	DATE #3	05/31/23
	AMT DUE	550.62	AMT DUE	505.14	AMT DUE	505.14
***** 13.13-2-60 *****						
17842	Reed Point Rd			13.13-2-60		BILL461454
13.13-2-60	210 1 Family Res - WTRFNT		County Taxable			1,381.63
Beiswenger David W	Thousand Island 223201	70,000	FD461 Orleans Fire Dist	189,000	TO	159.22
Beiswenger Rebecca	Town Line	189,000	HI461 Highway Item No 1	189,000	TO	65.70
17842 Reed Point Rd	ACRES 0.16		LT462 Fishers Lndg Lt Dist	189,000	TO	32.93
PO Box 144	EAST-0969355 NRTH-1558040		Installment Fee			49.18
Fishers Landing, NY 13641	FULL MARKET VALUE	201,064				
TOTAL TAX ---						1,639.48**
	DATE #1	02/01/23	DATE #2	03/31/23	DATE #3	05/31/23
	AMT DUE	595.68	AMT DUE	546.49	AMT DUE	546.49

STATE OF NEW YORK
 COUNTY - Jefferson
 TOWN - Orleans
 SWIS - 224600

2 0 2 3 T O W N T A X R O L L
 T A X A B L E SECTION OF THE ROLL - 1
 TAX MAP NUMBER SEQUENCE
 UNIFORM PERCENT OF VALUE IS 094.00

PAGE 373
 VALUATION DATE-JUL 01, 2021
 TAXABLE STATUS DATE-MAR 01, 2022

TAX MAP PARCEL NUMBER	PROPERTY LOCATION & CLASS	ASSESSMENT	EXEMPTION CODE	COUNTY	TOWN	TAX AMOUNT
CURRENT OWNERS NAME	SCHOOL DISTRICT	LAND	TAX DESCRIPTION			
CURRENT OWNERS ADDRESS	PARCEL SIZE/GRID COORD	TOTAL	SPECIAL DISTRICTS			
13.13-2-61	17855 Reed Point Rd			13.13-2-61		BILL461455
McAuliffe Michael F	260 Seasonal res - WTRFNT		County Taxable			1,388.94
McAuliffe Susan L	Thousand Island 223201	130,000	FD461 Orleans Fire Dist	190,000	TO	160.06
71 Old Orchard Rd	Reed Pt	190,000	HI461 Highway Item No 1	190,000	TO	66.05
Britol, CT 06010	FRNT 65.00 DPTH 50.00		LT462 Fishers Lndg Lt Dist	190,000	TO	33.10
	BANK 550		Installment Fee			49.44
	EAST-0969411 NRTH-1558042					
	DEED BOOK 2011 PG-13424					
	FULL MARKET VALUE	202,128				
			TOTAL TAX ---			1,648.15**
			DATE #1 02/01/23	DATE #2 03/31/23	DATE #3 05/31/23	
			AMT DUE 598.83	AMT DUE 549.38	AMT DUE 549.38	
13.13-2-62	41737 NYS Rte 12			13.13-2-62		BILL461456
Jackson Frederick E Jr	312 Vac w/imprv		County Taxable	21,800		159.36
Jackson Lynda	Thousand Island 223201	21,500	FD461 Orleans Fire Dist	21,800	TO	18.37
PO Box 422	ACRES 1.20	21,800	HI461 Highway Item No 1	21,800	TO	7.58
Chaumont, NY 13622	EAST-0972445 NRTH-1557087		Installment Fee			5.56
	FULL MARKET VALUE	23,191				
			TOTAL TAX ---			185.31**
			DATE #1 02/01/23	DATE #2 03/31/23	DATE #3 05/31/23	
			AMT DUE 67.33	AMT DUE 61.77	AMT DUE 61.77	
13.13-2-63	41489 Farrell Dr			13.13-2-63		BILL461457
Farrell Scott T	215 1 Fam Res w/		County Taxable	110,000		804.13
Farrell Dawn M	Thousand Island 223201	27,300	FD461 Orleans Fire Dist	110,000	TO	92.67
41489 Farrell Dr	ACRES 3.16 BANK 810	110,000	HI461 Highway Item No 1	110,000	TO	38.24
Clayton, NY 13624	EAST-0971484 NRTH-1555679		Installment Fee			28.05
	DEED BOOK 2013 PG-14917					
	FULL MARKET VALUE	117,021				
			TOTAL TAX ---			935.04**
			DATE #1 02/01/23	DATE #2 03/31/23	DATE #3 05/31/23	
			AMT DUE 339.73	AMT DUE 311.68	AMT DUE 311.68	
13.13-2-64	41497 Farrell Dr			13.13-2-64		BILL461458
Yerdon Deborah L	270 Mfg housing		County Taxable	43,100		315.07
41497 Farrell Dr	Thousand Island 223201	20,000	FD461 Orleans Fire Dist	43,100	TO	36.31
Clayton, NY 13624	FRNT 135.00 DPTH 280.00	43,100	HI461 Highway Item No 1	43,100	TO	14.98
	EAST-0971357 NRTH-1555892		Installment Fee			10.99
	DEED BOOK 2014 PG-3524					
	FULL MARKET VALUE	45,851				
			TOTAL TAX ---			366.36**
			DATE #1 02/01/23	DATE #2 03/31/23	DATE #3 05/31/23	
			AMT DUE 133.11	AMT DUE 122.12	AMT DUE 122.12	

STATE OF NEW YORK
COUNTY - Jefferson
TOWN - Orleans
SWIS - 224600

2 0 2 3 T O W N T A X R O L L
T A X A B L E SECTION OF THE ROLL - 1
TAX MAP NUMBER SEQUENCE
UNIFORM PERCENT OF VALUE IS 094.00

PAGE 374
VALUATION DATE-JUL 01, 2021
TAXABLE STATUS DATE-MAR 01, 2022

TAX MAP PARCEL NUMBER	PROPERTY LOCATION & CLASS	ASSESSMENT	EXEMPTION CODE	COUNTY	TOWN	TAX AMOUNT
CURRENT OWNERS NAME	SCHOOL DISTRICT	LAND	TAX DESCRIPTION			
CURRENT OWNERS ADDRESS	PARCEL SIZE/GRID COORD	TOTAL	SPECIAL DISTRICTS			
***** 13.13-2-65 *****						
41513	Farrell Dr			13.13-2-65		BILL461459
13.13-2-65	270 Mfg housing		County Taxable			325.31
Beiswenger Properties LLC	Thousand Island 223201	20,000	FD461 Orleans Fire Dist			37.49
41545 Farrell Dr	FRNT 135.00 DPTH 300.00	44,500	HI461 Highway Item No 1			15.47
Clayton, NY 13624	EAST-0971433 NRTH-1556003		Installment Fee			11.35
	DEED BOOK 2022 PG-14330					
PRIOR OWNER ON 3/01/2022	FULL MARKET VALUE	47,340				
Seeger Jessie L						
TOTAL TAX ---						378.27**
	DATE #1	02/01/23	DATE #2	03/31/23	DATE #3	05/31/23
	AMT DUE	137.44	AMT DUE	126.09	AMT DUE	126.09
***** 13.13-2-66 *****						
41529	Farrell Dr			13.13-2-66		BILL461460
13.13-2-66	210 1 Family Res		County Taxable			738.33
Meisch Arthur Craig	Thousand Island 223201	19,200	FD461 Orleans Fire Dist			85.09
Meisch Carolyn	FRNT 115.00 DPTH 300.00	101,000	HI461 Highway Item No 1			35.11
35 Farrell St	ACRES 0.79		Installment Fee			25.76
Clayton, NY 13624	EAST-0971501 NRTH-1556120					
	DEED BOOK 979 PG-00176					
	FULL MARKET VALUE	107,447				
TOTAL TAX ---						858.53**
	DATE #1	02/01/23	DATE #2	03/31/23	DATE #3	05/31/23
	AMT DUE	311.95	AMT DUE	286.17	AMT DUE	286.17
***** 13.13-2-67 *****						
41545	Farrell Dr			13.13-2-67		BILL461461
13.13-2-67	210 1 Family Res		County Taxable			1,169.64
Beiswenger Michael D	Thousand Island 223201	20,000	FD461 Orleans Fire Dist			134.79
41545 Farrell Dr	FRNT 135.00 DPTH 300.00	160,000	HI461 Highway Item No 1			55.62
Clayton, NY 13624	BANK 550		UW990 Unpaid Water			15.51
	EAST-0971569 NRTH-1556238		Installment Fee			41.27
	DEED BOOK 2020 PG-4808					
	FULL MARKET VALUE	170,213				
TOTAL TAX ---						1,375.56**
	DATE #1	02/01/23	DATE #2	03/31/23	DATE #3	05/31/23
	AMT DUE	499.79	AMT DUE	458.52	AMT DUE	458.52
***** 13.13-2-68 *****						
41551	Farrell Dr			13.13-2-68		BILL461462
13.13-2-68	210 1 Family Res		County Taxable			615.52
Fox Lori	Thousand Island 223201	19,400	FD461 Orleans Fire Dist			70.93
31285 Co Rte 30 Lot 135	FRNT 135.00 DPTH 300.00	84,200	HI461 Highway Item No 1			29.27
Evans Mills, NY 13637	EAST-0971635 NRTH-1556355		Installment Fee			21.47
	DEED BOOK 2006 PG-15086					
	FULL MARKET VALUE	89,574				
TOTAL TAX ---						715.72**
	DATE #1	02/01/23	DATE #2	03/31/23	DATE #3	05/31/23
	AMT DUE	260.05	AMT DUE	238.57	AMT DUE	238.57

STATE OF NEW YORK
COUNTY - Jefferson
TOWN - Orleans
SWIS - 224600

2 0 2 3 T O W N T A X R O L L
T A X A B L E SECTION OF THE ROLL - 1
TAX MAP NUMBER SEQUENCE
UNIFORM PERCENT OF VALUE IS 094.00

PAGE 375
VALUATION DATE-JUL 01, 2021
TAXABLE STATUS DATE-MAR 01, 2022

TAX MAP PARCEL NUMBER	PROPERTY LOCATION & CLASS	ASSESSMENT	EXEMPTION CODE	COUNTY	TOWN	TAX AMOUNT
CURRENT OWNERS NAME	SCHOOL DISTRICT	LAND	TAX DESCRIPTION			
CURRENT OWNERS ADDRESS	PARCEL SIZE/GRID COORD	TOTAL	SPECIAL DISTRICTS			
***** 13.13-2-69 *****						
13.13-2-69	41544 Farrell Dr					BILL461463
Welsh Richard L	210 1 Family Res		County Taxable	100,900		737.60
41544 Farrell Dr	Thousand Island 223201	16,000	FD461 Orleans Fire Dist	100,900	TO	85.00
Clayton, NY 13624	FRNT 123.00 DPTH 149.00	100,900	HI461 Highway Item No 1	100,900	TO	35.07
	BANK 250		Installment Fee			25.73
	EAST-0971788 NRTH-1556065					
	DEED BOOK 1852 PG-250					
	FULL MARKET VALUE	107,340				
TOTAL TAX ---						857.67**
	DATE #1	02/01/23	DATE #2	03/31/23	DATE #3	05/31/23
	AMT DUE	311.62	AMT DUE	285.89	AMT DUE	285.89
***** 13.13-2-70.2 *****						
13.13-2-70.2	41534 Farrell Dr					BILL461464
Calladine Frederick A	210 1 Family Res		VET WAR C 41122	11,280	0	
Calladine Judy A	Thousand Island 223201	21,000	VET WAR T 41123	0	11,280	
41534 Farrell Dr	FRNT 123.00 DPTH 297.00	139,500	VET DIS C 41142	37,600	0	
Clayton, NY 13624	EAST-0971727 NRTH-1555962		VET DIS T 41143	0	37,600	
	DEED BOOK 2018 PG-1858		County Taxable	90,620		662.45
	FULL MARKET VALUE	148,404	FD461 Orleans Fire Dist	139,500	TO	117.52
			HI461 Highway Item No 1	139,500	TO	48.49
			Installment Fee			24.85
TOTAL TAX ---						828.46**
	DATE #1	02/01/23	DATE #2	03/31/23	DATE #3	05/31/23
	AMT DUE	301.01	AMT DUE	276.15	AMT DUE	276.15
***** 13.13-2-70.3 *****						
13.13-2-70.3	41518 Farrell Dr					BILL461465
Cerow Trustee Todd	210 1 Family Res		County Taxable	164,000		1,198.88
17436 May Irwin Rd	Thousand Island 223201	20,000	FD461 Orleans Fire Dist	164,000	TO	138.16
Clayton, NY 13624	FRNT 123.00 DPTH 298.00	164,000	HI461 Highway Item No 1	164,000	TO	57.01
	EAST-0971727 NRTH-1555816		Installment Fee			41.82
	DEED BOOK 2012 PG-11751					
	FULL MARKET VALUE	174,468				
TOTAL TAX ---						1,394.05**
	DATE #1	02/01/23	DATE #2	03/31/23	DATE #3	05/31/23
	AMT DUE	506.51	AMT DUE	464.68	AMT DUE	464.68
***** 13.13-2-70.4 *****						
13.13-2-70.4	41576 Farrell Dr					BILL461466
Barkley James W	210 1 Family Res		County Taxable	120,000		877.23
Barkley Mary K	Thousand Island 223201	21,000	FD461 Orleans Fire Dist	120,000	TO	101.09
PO Box 695	ACRES 1.26	120,000	HI461 Highway Item No 1	120,000	TO	41.71
Seward, AK 99664	EAST-0971910 NRTH-1556083		Installment Fee			30.60
	DEED BOOK 2015 PG-18362					
	FULL MARKET VALUE	127,660				
TOTAL TAX ---						1,020.03**
	DATE #1	02/01/23	DATE #2	03/31/23	DATE #3	05/31/23
	AMT DUE	370.61	AMT DUE	340.01	AMT DUE	340.01

STATE OF NEW YORK
COUNTY - Jefferson
TOWN - Orleans
SWIS - 224600

2 0 2 3 T O W N T A X R O L L
T A X A B L E SECTION OF THE ROLL - 1
TAX MAP NUMBER SEQUENCE
UNIFORM PERCENT OF VALUE IS 094.00

PAGE 376
VALUATION DATE-JUL 01, 2021
TAXABLE STATUS DATE-MAR 01, 2022

TAX MAP PARCEL NUMBER	PROPERTY LOCATION & CLASS	ASSESSMENT	EXEMPTION CODE	COUNTY	TOWN	TAX AMOUNT
CURRENT OWNERS NAME	SCHOOL DISTRICT	LAND	TAX DESCRIPTION			
CURRENT OWNERS ADDRESS	PARCEL SIZE/GRID COORD	TOTAL	SPECIAL DISTRICTS			
***** 13.13-2-71 *****						
13.13-2-71	Waters Edge Ln					BILL461467
Kowalczyk Bradley M	240 Rural res - WTRFNT		County Taxable	20,000		146.20
Kowalczyk Nancy L	Thousand Island 223201	20,000	FD461 Orleans Fire Dist	20,000	TO	16.85
106 Stonebridge Ct	Lot 7A	20,000	HI461 Highway Item No 1	20,000	TO	6.95
New Hartford, NY 13413	ACRES 1.03 BANK 810		Installment Fee			5.10
	EAST-0969775 NRTH-1556030					
	DEED BOOK 2020 PG-15203					
	FULL MARKET VALUE	21,277				
TOTAL TAX ---						170.00**
	DATE #1	02/01/23	DATE #2	03/31/23	DATE #3	05/31/23
	AMT DUE	61.78	AMT DUE	56.66	AMT DUE	56.66
***** 13.13-2-72 *****						
13.13-2-72	Waters Edge Ln					BILL461468
Ehle Joseph S	240 Rural res - WTRFNT		County Taxable	20,000		146.20
201 N Willow St	Thousand Island 223201	20,000	FD461 Orleans Fire Dist	20,000	TO	16.85
Liverpool, NY 13088	Lot 6A	20,000	HI461 Highway Item No 1	20,000	TO	6.95
	Non-Residential Lot		Installment Fee			5.10
	ACRES 0.81					
	EAST-0969740 NRTH-1556145					
	DEED BOOK 2021 PG-4260					
	FULL MARKET VALUE	21,277				
TOTAL TAX ---						170.00**
	DATE #1	02/01/23	DATE #2	03/31/23	DATE #3	05/31/23
	AMT DUE	61.78	AMT DUE	56.66	AMT DUE	56.66
***** 13.13-2-73 *****						
13.13-2-73	Waters Edge Ln					BILL461469
Worden John C	311 Res vac land - WTRFNT		County Taxable	20,000		146.20
Worden Julie B	Thousand Island 223201	20,000	FD461 Orleans Fire Dist	20,000	TO	16.85
7315 Pats Branch Dr	Lot 5A	20,000	HI461 Highway Item No 1	20,000	TO	6.95
Raleigh, NC 27612	ACRES 0.70		Installment Fee			5.10
	EAST-0969675 NRTH-1556275					
	DEED BOOK 2022 PG-1095					
	FULL MARKET VALUE	21,277				
TOTAL TAX ---						170.00**
	DATE #1	02/01/23	DATE #2	03/31/23	DATE #3	05/31/23
	AMT DUE	61.78	AMT DUE	56.66	AMT DUE	56.66
***** 13.13-2-74 *****						
13.13-2-74	Waters Edge Ln					BILL461470
Mouaikel Trustee Cyril	310 Res Vac - WTRFNT		County Taxable	20,000		146.20
Mouaikel Trustee Marlene Hajal	Thousand Island 223201	20,000	FD461 Orleans Fire Dist	20,000	TO	16.85
16511 Deer Run Rd	Lot 4A	20,000	HI461 Highway Item No 1	20,000	TO	6.95
Watertown, NY 13701	ACRES 0.56		Installment Fee			5.10
	EAST-0969660 NRTH-1556400					
	DEED BOOK 2021 PG-14207					
	FULL MARKET VALUE	21,277				
TOTAL TAX ---						170.00**
	DATE #1	02/01/23	DATE #2	03/31/23	DATE #3	05/31/23
	AMT DUE	61.78	AMT DUE	56.66	AMT DUE	56.66

STATE OF NEW YORK
 COUNTY - Jefferson
 TOWN - Orleans
 SWIS - 224600

2 0 2 3 T O W N T A X R O L L
 T A X A B L E SECTION OF THE ROLL - 1
 TAX MAP NUMBER SEQUENCE
 UNIFORM PERCENT OF VALUE IS 094.00

PAGE 377
 VALUATION DATE-JUL 01, 2021
 TAXABLE STATUS DATE-MAR 01, 2022

TAX MAP PARCEL NUMBER	PROPERTY LOCATION & CLASS	ASSESSMENT	EXEMPTION CODE	COUNTY	TOWN	TAX AMOUNT
CURRENT OWNERS NAME	SCHOOL DISTRICT	LAND	TAX DESCRIPTION			
CURRENT OWNERS ADDRESS	PARCEL SIZE/GRID COORD	TOTAL	SPECIAL DISTRICTS			
***** 13.13-2-75 *****						
13.13-2-75	Waters Edge Ln			13.13-2-75		BILL461471
Pratt Christopher Douglas	311 Res vac land - WTRFNT		County Taxable			146.20
Pratt Peilin Yu	Thousand Island 223201	20,000	FD461 Orleans Fire Dist			16.85
42211 Brannaugh Rd	Lot 3A	20,000	HI461 Highway Item No 1			6.95
Redwood, NY 13679	ACRES 0.36		Installment Fee			5.10
	EAST-0969610 NRTH-1556520					
	DEED BOOK 2021 PG-7545					
	FULL MARKET VALUE	21,277				
TOTAL TAX ---						170.00**
	DATE #1	02/01/23	DATE #2	03/31/23	DATE #3	05/31/23
	AMT DUE	61.78	AMT DUE	56.66	AMT DUE	56.66
***** 13.13-3-1 *****						
13.13-3-1	42312 Winter Is			13.13-3-1		BILL461472
Kellogg Mark	260 Seasonal res - WTRFNT		County Taxable			799.01
Kellogg Susan	Thousand Island 223201	78,500	FD461 Orleans Fire Dist			92.08
PO Box 463	ACRES 0.20	109,300	HI461 Highway Item No 1			37.99
Fishers Landing, NY 13641	EAST-0968305 NRTH-1559944		Installment Fee			27.87
	DEED BOOK 1794 PG-286					
	FULL MARKET VALUE	116,277				
TOTAL TAX ---						929.08**
	DATE #1	02/01/23	DATE #2	03/31/23	DATE #3	05/31/23
	AMT DUE	337.57	AMT DUE	309.69	AMT DUE	309.69
***** 13.13-3-3 *****						
13.13-3-3	42290/306 Isle of Pines			13.13-3-3		BILL461473
Cerretani Nicholas R	260 Seasonal res - WTRFNT		County Taxable			5,050.64
Cerretani Ralph	Thousand Island 223201	313,100	FD461 Orleans Fire Dist			582.04
PO Box 7250	ACRES 1.90	690,900	HI461 Highway Item No 1			240.16
Boulder, CO 80306	EAST-0969554 NRTH-1559948		Installment Fee			176.19
	DEED BOOK 2021 PG-19789					
	FULL MARKET VALUE	735,000				
TOTAL TAX ---						5,872.84**
	DATE #1	02/01/23	DATE #2	03/31/23	DATE #3	05/31/23
	AMT DUE	2,133.81	AMT DUE	1,957.61	AMT DUE	1,957.61
***** 13.13-3-4 *****						
13.13-3-4	42188 Upper Shoal Is			13.13-3-4		BILL461474
Vahue Howard B	260 Seasonal res		County Taxable			1,155.02
Vahue Barbara	Thousand Island 223201	78,500	FD461 Orleans Fire Dist			133.11
c/o Todd H Vahue	N Of Fisher Land	158,000	HI461 Highway Item No 1			54.92
Wog Is Maintenance Trust	ACRES 0.20		Installment Fee			40.29
7 Ciddel Way	EAST-0969537 NRTH-1559265					
Amherst, NY 14221	DEED BOOK 1721 PG-112					
	FULL MARKET VALUE	168,085				
TOTAL TAX ---						1,343.05**
	DATE #1	02/01/23	DATE #2	03/31/23	DATE #3	05/31/23
	AMT DUE	487.98	AMT DUE	447.68	AMT DUE	447.68

STATE OF NEW YORK
 COUNTY - Jefferson
 TOWN - Orleans
 SWIS - 224600

2 0 2 3 T O W N T A X R O L L
 T A X A B L E SECTION OF THE ROLL - 1
 TAX MAP NUMBER SEQUENCE
 UNIFORM PERCENT OF VALUE IS 094.00

PAGE 378
 VALUATION DATE-JUL 01, 2021
 TAXABLE STATUS DATE-MAR 01, 2022

TAX MAP PARCEL NUMBER	PROPERTY LOCATION & CLASS	ASSESSMENT	EXEMPTION CODE	COUNTY	TOWN	TAX AMOUNT
CURRENT OWNERS NAME	SCHOOL DISTRICT	LAND	TAX DESCRIPTION			
CURRENT OWNERS ADDRESS	PARCEL SIZE/GRID COORD	TOTAL	SPECIAL DISTRICTS			
***** 13.13-3-5 *****						
	Lower Shl					BILL461475
13.13-3-5	311 Res vac land - WTRFNT		County Taxable	500		3.66
Vahue Howard B	Thousand Island 223201	500	FD461 Orleans Fire Dist	500 TO		.42
Vahue Barbara	N Of Fishers Land	500	HI461 Highway Item No 1	500 TO		.17
Todd H. Vahue	ACRES 0.02					
7 Ciddel Way	EAST-0970031 NRTH-1559381					
Amherst, NY 14221	DEED BOOK 1721 PG-112					
	FULL MARKET VALUE	532				
TOTAL TAX ---						4.25**
DATE #1 02/01/23						
AMT DUE						4.25
***** 13.13-3-6 *****						
	Is E of Isle Pine					BILL461476
13.13-3-6	311 Res vac land - WTRFNT		County Taxable	800		5.85
Foster Guy Jamison	Thousand Island 223201	800	FD461 Orleans Fire Dist	800 TO		.67
4231 Montezuma Crse	ACRES 0.20	800	HI461 Highway Item No 1	800 TO		.28
Liverpool, NY 13090	EAST-0970726 NRTH-1560124					
	DEED BOOK 1695 PG-134					
	FULL MARKET VALUE	851				
TOTAL TAX ---						6.80**
DATE #1 02/01/23						
AMT DUE						6.80
***** 13.13-3-8 *****						
	18037 Reed Point Rd					BILL461477
13.13-3-8	260 Seasonal res - WTRFNT		County Taxable	320,000		2,339.27
Matthews Charles P	Thousand Island 223201	162,500	FD461 Orleans Fire Dist	320,000 TO		269.58
20 Fox Hill Dr	V 19&20	320,000	HI461 Highway Item No 1	320,000 TO		111.23
Fairport, NY 14450	FRNT 65.00 DPTH 128.00		LT462 Fishers Lndg Lt Dist	320,000 TO		55.76
	EAST-0970414 NRTH-1558609		Installment Fee			83.28
	DEED BOOK 2012 PG-3582					
	FULL MARKET VALUE	340,426				
TOTAL TAX ---						2,775.84**
DATE #1 02/01/23 DATE #2 03/31/23 DATE #3 05/31/23						
AMT DUE 1,008.56 AMT DUE 925.28 AMT DUE 925.28						
***** 13.13-3-9 *****						
	18049 Reed Point Rd					BILL461478
13.13-3-9	210 1 Family Res - WTRFNT		County Taxable	350,000		2,558.58
Cargin Irrev Family Prot Trust	Thousand Island 223201	235,000	FD461 Orleans Fire Dist	350,000 TO		294.85
George & Jane Cargin Trustees	Fishers Landing	350,000	HI461 Highway Item No 1	350,000 TO		121.66
PO Box 47	Village Lots 17&18		LT462 Fishers Lndg Lt Dist	350,000 TO		60.98
Fishers Landing, NY 13641	FRNT 100.00 DPTH 106.00		Installment Fee			91.08
	EAST-0970466 NRTH-1558678					
	DEED BOOK 2017 PG-155					
	FULL MARKET VALUE	372,340				
TOTAL TAX ---						3,036.07**
DATE #1 02/01/23 DATE #2 03/31/23 DATE #3 05/31/23						
AMT DUE 1,103.11 AMT DUE 1,012.02 AMT DUE 1,012.02						

STATE OF NEW YORK
COUNTY - Jefferson
TOWN - Orleans
SWIS - 224600

2 0 2 3 T O W N T A X R O L L
T A X A B L E SECTION OF THE ROLL - 1
TAX MAP NUMBER SEQUENCE
UNIFORM PERCENT OF VALUE IS 094.00

PAGE 379
VALUATION DATE-JUL 01, 2021
TAXABLE STATUS DATE-MAR 01, 2022

TAX MAP PARCEL NUMBER	PROPERTY LOCATION & CLASS	ASSESSMENT	EXEMPTION CODE	COUNTY	TOWN	TAX AMOUNT
CURRENT OWNERS NAME	SCHOOL DISTRICT	LAND	TAX DESCRIPTION			
CURRENT OWNERS ADDRESS	PARCEL SIZE/GRID COORD	TOTAL	SPECIAL DISTRICTS			
***** 13.13-3-10 *****						
13.13-3-10	18053 Reed Point Rd			13.13-3-10		BILL461479
Rogers Rev Trust Anne M	260 Seasonal res - WTRFNT		County Taxable			1,323.15
260 Tanner Rd	Thousand Island 223201	113,800	School Relevy			1,922.32
Jeffersonville, VT 05464	V 16	181,000	FD461 Orleans Fire Dist	181,000	TO	152.48
	FRNT 50.00 DPTH 100.00		HI461 Highway Item No 1	181,000	TO	62.92
	EAST-0970507 NRTH-1558741		LT462 Fishers Lndg Lt Dist	181,000	TO	31.54
	DEED BOOK 2005 PG-20046		Installment Fee			104.77
	FULL MARKET VALUE	192,553				
TOTAL TAX ---						3,492.41**
	DATE #1	02/01/23	DATE #2	03/31/23	DATE #3	05/31/23
	AMT DUE	1,268.92	AMT DUE	1,164.13	AMT DUE	1,164.13
***** 13.13-3-11 *****						
13.13-3-11	18065 Reed Point Rd			13.13-3-11		BILL461480
Seemann Robert L	210 1 Family Res - WTRFNT		County Taxable			1,544.65
Seemann Kathleen R	Thousand Island 223201	113,800	FD461 Orleans Fire Dist	211,300	TO	178.01
Attn: As Trustee	V 15	211,300	HI461 Highway Item No 1	211,300	TO	73.45
Seemann Family Trst	FRNT 50.00 DPTH 100.00		LT462 Fishers Lndg Lt Dist	211,300	TO	36.82
1411 Coral Way	EAST-0970533 NRTH-1558784		Installment Fee			54.99
Carlsbad, CA 92011	DEED BOOK 1660 PG-58					
	FULL MARKET VALUE	224,787				
TOTAL TAX ---						1,832.93**
	DATE #1	02/01/23	DATE #2	03/31/23	DATE #3	05/31/23
	AMT DUE	665.98	AMT DUE	610.97	AMT DUE	610.97
***** 13.13-3-12.1 *****						
13.13-3-12.1	18073 Reed Point Rd			13.13-3-12.1		BILL461481
Merriman James J	260 Seasonal res - WTRFNT		County Taxable			1,666.73
Merriman Beth A	Thousand Island 223201	170,600	School Relevy			1,590.58
2907 200th Ave SE	V 14	228,000	FD461 Orleans Fire Dist	228,000	TO	192.08
Sammamish, WA 98075	FRNT 75.00 DPTH 100.00		HI461 Highway Item No 1	228,000	TO	79.25
	EAST-0970578 NRTH-1558862		LT462 Fishers Lndg Lt Dist	228,000	TO	39.73
	DEED BOOK 1114 PG-00106		Installment Fee			107.05
	FULL MARKET VALUE	242,553				
TOTAL TAX ---						3,568.37**
	DATE #1	02/01/23	DATE #2	03/31/23	DATE #3	05/31/23
	AMT DUE	1,296.52	AMT DUE	1,189.45	AMT DUE	1,189.45
***** 13.13-3-12.2 *****						
13.13-3-12.2	18081 Reed Point Rd			13.13-3-12.2		BILL461482
Siesfeld Gail B	220 2 Family Res - WTRFNT		County Taxable			2,119.97
1122 Burden Lake Rd	Thousand Island 223201	120,500	FD461 Orleans Fire Dist	290,000	TO	244.31
Averill Park, NY 12018	Village Lot 12	290,000	HI461 Highway Item No 1	290,000	TO	100.81
	FRNT 50.00 DPTH 111.00		LT462 Fishers Lndg Lt Dist	290,000	TO	50.53
	BANK 550		Installment Fee			75.47
	EAST-0970625 NRTH-1558961					
	DEED BOOK 2018 PG-3005					
	FULL MARKET VALUE	308,511				
TOTAL TAX ---						2,515.62**
	DATE #1	02/01/23	DATE #2	03/31/23	DATE #3	05/31/23
	AMT DUE	914.01	AMT DUE	838.54	AMT DUE	838.54

STATE OF NEW YORK
COUNTY - Jefferson
TOWN - Orleans
SWIS - 224600

2 0 2 3 T O W N T A X R O L L
T A X A B L E SECTION OF THE ROLL - 1
TAX MAP NUMBER SEQUENCE
UNIFORM PERCENT OF VALUE IS 094.00

PAGE 380
VALUATION DATE-JUL 01, 2021
TAXABLE STATUS DATE-MAR 01, 2022

TAX MAP PARCEL NUMBER	PROPERTY LOCATION & CLASS	ASSESSMENT	EXEMPTION CODE	COUNTY	TOWN	TAX AMOUNT
CURRENT OWNERS NAME	SCHOOL DISTRICT	LAND	TAX DESCRIPTION			
CURRENT OWNERS ADDRESS	PARCEL SIZE/GRID COORD	TOTAL	SPECIAL DISTRICTS			
***** 13.13-3-12.3 *****						
13.13-3-12.3	18069 Reed Point Rd					BILL461483
Borwegen Ralph	312 Vac w/imprv - WTRFNT		County Taxable	37,000		270.48
Borwegen Teresa	Thousand Island 223201	29,000	FD461 Orleans Fire Dist	37,000 TO		31.17
6570 State Rte 81	FRNT 25.00 DPTH 100.00	37,000	HI461 Highway Item No 1	37,000 TO		12.86
Greenville, NY 12083	EAST-0970554 NRTH-1558816		LT462 Fishers Lndg Lt Dist	37,000 TO		6.45
	DEED BOOK 2015 PG-14452		Installment Fee			9.63
	FULL MARKET VALUE	39,362				
TOTAL TAX ---						320.96**
	DATE #1	02/01/23	DATE #2	03/31/23	DATE #3	05/31/23
	AMT DUE	116.63	AMT DUE	106.98	AMT DUE	106.98
***** 13.13-3-13 *****						
13.13-3-13	18087 Reed Pt Rd					BILL461484
Cashin Co Trustee John L	210 1 Family Res - WTRFNT		VET WAR CT 41121	11,280	11,280	
Loffredo Co Trustee Erin M	Thousand Island 223201	184,800	County Taxable	317,720		2,322.61
c/o Cashin Phyllis M	V 11	329,000	FD461 Orleans Fire Dist	329,000 TO		277.16
225 Argersinger Rd	Cashin Phyllis M Irrev Tr		HI461 Highway Item No 1	329,000 TO		114.36
Fultonville, NY 12072	ACRES 0.17		LT462 Fishers Lndg Lt Dist	329,000 TO		57.32
	EAST-0970642 NRTH-1559016		Installment Fee			83.14
	DEED BOOK 2012 PG-9842					
	FULL MARKET VALUE	350,000				
TOTAL TAX ---						2,771.45**
	DATE #1	02/01/23	DATE #2	03/31/23	DATE #3	05/31/23
	AMT DUE	1,006.97	AMT DUE	923.81	AMT DUE	923.81
***** 13.13-3-14 *****						
13.13-3-14	18095 Reed Point Rd					BILL461485
Young Danny M	260 Seasonal res - WTRFNT		County Taxable	250,000		1,827.56
Clancy Constance C	Thousand Island 223201	134,000	FD461 Orleans Fire Dist	250,000 TO		210.61
PO Box 132	Village Lot 10	250,000	HI461 Highway Item No 1	250,000 TO		86.90
Fishers Landing, NY 13641	FRNT 50.00 DPTH 124.00		LT462 Fishers Lndg Lt Dist	250,000 TO		43.56
	BANK 100		Installment Fee			65.06
	EAST-0970685 NRTH-1559044					
PRIOR OWNER ON 3/01/2022	DEED BOOK 2016 PG-15520					
Young Danny M	FULL MARKET VALUE	265,957				
TOTAL TAX ---						2,168.63**
	DATE #1	02/01/23	DATE #2	03/31/23	DATE #3	05/31/23
	AMT DUE	787.95	AMT DUE	722.87	AMT DUE	722.87
***** 13.13-3-15.1 *****						
13.13-3-15.1	18107 Reed Point Rd					BILL461486
Osterhout Melanie	260 Seasonal res - WTRFNT		County Taxable	202,000		1,476.67
Clark Mariah M	Thousand Island 223201	66,700	FD461 Orleans Fire Dist	202,000 TO		170.17
c/o Hunneyman Sandra	Hunneyman Sandra Clark-LF	202,000	HI461 Highway Item No 1	202,000 TO		70.22
38085 NYS Rte 12E	Fishers Landing		LT462 Fishers Lndg Lt Dist	202,000 TO		35.20
Clayton, NY 13624	FRNT 31.00 DPTH 88.00		Installment Fee			52.57
	EAST-0970789 NRTH-1559090					
	DEED BOOK 2010 PG-12315					
	FULL MARKET VALUE	214,894				
TOTAL TAX ---						1,752.26**
	DATE #1	02/01/23	DATE #2	03/31/23	DATE #3	05/31/23
	AMT DUE	636.67	AMT DUE	584.08	AMT DUE	584.08

STATE OF NEW YORK
COUNTY - Jefferson
TOWN - Orleans
SWIS - 224600

2 0 2 3 T O W N T A X R O L L
T A X A B L E SECTION OF THE ROLL - 1
TAX MAP NUMBER SEQUENCE
UNIFORM PERCENT OF VALUE IS 094.00

PAGE 381
VALUATION DATE-JUL 01, 2021
TAXABLE STATUS DATE-MAR 01, 2022

TAX MAP PARCEL NUMBER	PROPERTY LOCATION & CLASS	ASSESSMENT	EXEMPTION CODE	COUNTY	TOWN	TAX AMOUNT
***** 13.13-3-15.2 *****						
18113	Reed Point Rd					BILL461487
13.13-3-15.2	220 2 Family Res - WTRFNT		County Taxable	257,000		1,878.73
Farney Nancy D Storino	Thousand Island 223201	192,000	FD461 Orleans Fire Dist	257,000 TO		216.51
Dollinger Scott (aka Scott M)	Village Lot 9 & p/o 8	257,000	HI461 Highway Item No 1	257,000 TO		89.33
409 Paddock St	Hamlet of Fishers Landing		LT462 Fishers Lndg Lt Dist	257,000 TO		44.78
Watertown, NY 13601	ACRES 0.20		Installment Fee			66.88
	EAST-0970738 NRTH-1559070					
PRIOR OWNER ON 3/01/2022	DEED BOOK 2022 PG-11135					
Farney Nancy Storino D	FULL MARKET VALUE	273,404				
TOTAL TAX ---						2,229.35**
	DATE #1	02/01/23	DATE #2	03/31/23	DATE #3	05/31/23
	AMT DUE	810.01	AMT DUE	743.11	AMT DUE	743.11
***** 13.13-3-16 *****						
18121	Reed Point Rd					BILL461488
13.13-3-16	260 Seasonal res - WTRFNT		County Taxable	160,000		1,169.64
Campbell Trustee Kelly Lynne	Thousand Island 223201	113,800	FD461 Orleans Fire Dist	160,000 TO		134.79
Campbell Irrevocable Trust Wil	Village Lot 7	160,000	HI461 Highway Item No 1	160,000 TO		55.62
4951 Blacksmith Path	Hamlet of Fishers Landing		LT462 Fishers Lndg Lt Dist	160,000 TO		27.88
Liverpool, NY 13088	FRNT 50.00 DPTH 94.00		UW990 Unpaid Water	1,260.98 MT		1,260.98
	EAST-0970820 NRTH-1559115		Installment Fee			79.47
	DEED BOOK 2016 PG-14365					
	FULL MARKET VALUE	170,213				
TOTAL TAX ---						2,648.91**
	DATE #1	02/01/23	DATE #2	03/31/23	DATE #3	05/31/23
	AMT DUE	962.44	AMT DUE	882.97	AMT DUE	882.97
***** 13.13-3-17 *****						
18141	Reed Point Rd					BILL461489
13.13-3-17	210 1 Family Res - WTRFNT		County Taxable	535,300		3,913.17
Poggi Trustee John Joseph III	Thousand Island 223201	317,900	FD461 Orleans Fire Dist	535,300 TO		450.96
Bates Trustee Lynne Marie	lots 4, 5 & 6	535,300	HI461 Highway Item No 1	535,300 TO		186.07
16640 Co Rte 155	ACRES 0.40		LT462 Fishers Lndg Lt Dist	535,300 TO		93.27
Watertown, NY 13601	EAST-0970895 NRTH-1559191		Installment Fee			139.30
	DEED BOOK 2022 PG-15529					
PRIOR OWNER ON 3/01/2022	FULL MARKET VALUE	569,468				
Poggi Gina Marie						
TOTAL TAX ---						4,643.47**
	DATE #1	02/01/23	DATE #2	03/31/23	DATE #3	05/31/23
	AMT DUE	1,687.13	AMT DUE	1,547.82	AMT DUE	1,547.82

STATE OF NEW YORK
COUNTY - Jefferson
TOWN - Orleans
SWIS - 224600

2 0 2 3 T O W N T A X R O L L
T A X A B L E SECTION OF THE ROLL - 1
TAX MAP NUMBER SEQUENCE
UNIFORM PERCENT OF VALUE IS 094.00

PAGE 382
VALUATION DATE-JUL 01, 2021
TAXABLE STATUS DATE-MAR 01, 2022

TAX MAP PARCEL NUMBER	PROPERTY LOCATION & CLASS	ASSESSMENT	EXEMPTION CODE	COUNTY	TOWN	TAX AMOUNT
CURRENT OWNERS NAME	SCHOOL DISTRICT	LAND	TAX DESCRIPTION			
CURRENT OWNERS ADDRESS	PARCEL SIZE/GRID COORD	TOTAL	SPECIAL DISTRICTS			
***** 13.13-3-18.1 *****						
13.13-3-18.1	18155 Reed Point Rd					BILL461490
Reed Douglas J	210 1 Family Res - WTRFNT		County Taxable	329,600		2,409.45
Reed Sharon M	Thousand Island 223201	175,000	FD461 Orleans Fire Dist	329,600 TO		277.67
18155 Reed Point Rd	V 3	329,600	HI461 Highway Item No 1	329,600 TO		114.57
PO Box 444	FRNT 70.00 DPTH 160.00		LT462 Fishers Lndg Lt Dist	329,600 TO		57.43
Fishers Landing, NY 13641	BANK 750		Installment Fee			85.77
	EAST-0970970 NRTH-1559250					
	DEED BOOK 2007 PG-7556					
	FULL MARKET VALUE	350,638				
			TOTAL TAX ---			2,859.12**
			DATE #1 02/01/23	DATE #2 03/31/23	DATE #3 05/31/23	
			AMT DUE 1,038.81	AMT DUE 953.04	AMT DUE 953.04	
***** 13.13-3-18.2 *****						
13.13-3-18.2	18163 Reed Point Rd					BILL461491
Fruehling As Trustee Gene R	260 Seasonal res - WTRFNT		County Taxable	295,900		2,163.10
Fruehling As Trustee Jacalyn W	Thousand Island 223201	130,000	FD461 Orleans Fire Dist	295,900 TO		249.28
8681 Estate Dr	Part V 2	295,900	HI461 Highway Item No 1	295,900 TO		102.86
West Palm Beach, FL 33411	FRNT 35.00 DPTH 163.00		LT462 Fishers Lndg Lt Dist	295,900 TO		51.56
	EAST-0971009 NRTH-1559282		Installment Fee			77.00
	DEED BOOK 2017 PG-2920					
	FULL MARKET VALUE	314,787				
			TOTAL TAX ---			2,566.80**
			DATE #1 02/01/23	DATE #2 03/31/23	DATE #3 05/31/23	
			AMT DUE 932.60	AMT DUE 855.60	AMT DUE 855.60	
***** 13.13-3-19 *****						
13.13-3-19	18171 Reed Point Rd					BILL461492
Primicias Javier G	260 Seasonal res - WTRFNT		County Taxable	224,600		1,641.88
Primicias Susan K	Thousand Island 223201	117,500	FD461 Orleans Fire Dist	224,600 TO		189.21
23850 Forest Dr	Part V2	224,600	HI461 Highway Item No 1	224,600 TO		78.07
Watertown, NY 13601	FRNT 47.00 DPTH 140.00		LT462 Fishers Lndg Lt Dist	224,600 TO		39.13
	EAST-0971050 NRTH-1559310		Installment Fee			58.45
	DEED BOOK 2013 PG-6556					
	FULL MARKET VALUE	238,936				
			TOTAL TAX ---			1,948.29**
			DATE #1 02/01/23	DATE #2 03/31/23	DATE #3 05/31/23	
			AMT DUE 707.88	AMT DUE 649.43	AMT DUE 649.43	
***** 13.13-3-20.1 *****						
13.13-3-20.1	18179 Reed Point Rd					BILL461493
Hopeca LLC	260 Seasonal res - WTRFNT		County Taxable	164,600		1,203.26
18179 Reed Pt Rd	Thousand Island 223201	125,000	FD461 Orleans Fire Dist	164,600 TO		138.67
PO Box 74	FRNT 74.00 DPTH 139.00	164,600	HI461 Highway Item No 1	164,600 TO		57.22
Fishers Landing, NY 13641	EAST-0971095 NRTH-1559328		LT462 Fishers Lndg Lt Dist	164,600 TO		28.68
	DEED BOOK 1739 PG-118		Installment Fee			42.83
	FULL MARKET VALUE	175,106				
			TOTAL TAX ---			1,427.83**
			DATE #1 02/01/23	DATE #2 03/31/23	DATE #3 05/31/23	
			AMT DUE 518.78	AMT DUE 475.94	AMT DUE 475.94	

STATE OF NEW YORK
 COUNTY - Jefferson
 TOWN - Orleans
 SWIS - 224600

2 0 2 3 T O W N T A X R O L L
 T A X A B L E SECTION OF THE ROLL - 1
 TAX MAP NUMBER SEQUENCE
 UNIFORM PERCENT OF VALUE IS 094.00

PAGE 383
 VALUATION DATE-JUL 01, 2021
 TAXABLE STATUS DATE-MAR 01, 2022

TAX MAP PARCEL NUMBER	PROPERTY LOCATION & CLASS	ASSESSMENT	EXEMPTION CODE	COUNTY	TOWN	TAX AMOUNT
CURRENT OWNERS NAME	SCHOOL DISTRICT	LAND	TAX DESCRIPTION			
CURRENT OWNERS ADDRESS	PARCEL SIZE/GRID COORD	TOTAL	SPECIAL DISTRICTS			
***** 13.13-3-20.2 *****						
13.13-3-20.2	18187 Reed Point Rd					BILL461494
Beattie Peter A	421 Restaurant - WTRFNT		County Taxable	410,000		2,997.19
15205 Heritage Dr	Thousand Island 223201	307,700	School Relevy			4,354.42
Clayton, NY 13624	Fishers Landing	410,000	FD461 Orleans Fire Dist	410,000	TO	345.40
	FRNT 173.00 DPTH 93.00		HI461 Highway Item No 1	410,000	TO	142.52
	EAST-0971191 NRTH-1559376		LT462 Fishers Lndg Lt Dist	410,000	TO	71.44
	DEED BOOK 2004 PG-4266		UW990 Unpaid Water	4,182.94	MT	4,182.94
	FULL MARKET VALUE	436,170	Installment Fee			362.82
			TOTAL TAX ---			12,093.91**
			DATE #1 02/01/23	DATE #2 03/31/23	DATE #3 05/31/23	
			AMT DUE 4,394.13	AMT DUE 4,031.30	AMT DUE 4,031.30	
***** 13.13-3-21.1 *****						
13.13-3-21.1	18221/235 Reed Point Rd					BILL461495
DF Realty LLC	570 Marina - WTRFNT		County Taxable	1146,800		8,383.37
11 Westland Court	Thousand Island 223201	636,300	FD461 Orleans Fire Dist	1146,800	TO	966.11
Binghamton, NY 13905	Fishers Landing	1146,800	HI461 Highway Item No 1	1146,800	TO	398.64
	ACRES 2.25		LT462 Fishers Lndg Lt Dist	1146,800	TO	199.81
	EAST-0971346 NRTH-1559453		Installment Fee			298.44
	DEED BOOK 2009 PG-7398					
	FULL MARKET VALUE	1220,000				
			TOTAL TAX ---			9,947.93**
			DATE #1 02/01/23	DATE #2 03/31/23	DATE #3 05/31/23	
			AMT DUE 3,614.43	AMT DUE 3,315.97	AMT DUE 3,315.97	
***** 13.13-3-24.2 *****						
13.13-3-24.2	42125 Fishers Lndg Rd					BILL461496
Raines David H	210 1 Family Res		County Taxable	92,000		672.54
Raines Bonnie H	Thousand Island 223201	24,000	FD461 Orleans Fire Dist	92,000	TO	77.50
PO Box 104	Fishers Landing	92,000	HI461 Highway Item No 1	92,000	TO	31.98
Fishers Landing, NY 13641	FRNT 66.00 DPTH 165.00		LT462 Fishers Lndg Lt Dist	92,000	TO	16.03
	EAST-0971409 NRTH-1558949		Installment Fee			23.94
	DEED BOOK 1891 PG-345					
	FULL MARKET VALUE	97,872				
			TOTAL TAX ---			798.05**
			DATE #1 02/01/23	DATE #2 03/31/23	DATE #3 05/31/23	
			AMT DUE 289.97	AMT DUE 266.01	AMT DUE 266.01	

STATE OF NEW YORK
COUNTY - Jefferson
TOWN - Orleans
SWIS - 224600

2 0 2 3 T O W N T A X R O L L
T A X A B L E SECTION OF THE ROLL - 1
TAX MAP NUMBER SEQUENCE
UNIFORM PERCENT OF VALUE IS 094.00

PAGE 384
VALUATION DATE-JUL 01, 2021
TAXABLE STATUS DATE-MAR 01, 2022

TAX MAP PARCEL NUMBER	PROPERTY LOCATION & CLASS	ASSESSMENT	EXEMPTION CODE	COUNTY	TOWN	TAX AMOUNT
CURRENT OWNERS NAME	SCHOOL DISTRICT	LAND	TAX DESCRIPTION			
CURRENT OWNERS ADDRESS	PARCEL SIZE/GRID COORD	TOTAL	SPECIAL DISTRICTS			
***** 13.13-3-25 *****						
42124	Fishers Landing Rd					BILL461497
13.13-3-25	210 1 Family Res		VET COM C 41132	18,800	0	
Hunter Life Tenant Luara M	Thousand Island 223201	134,800	VET COM T 41133	0	18,800	
Hunter Joseph D	Lf Est Laura M Hunter	183,000	County Taxable	164,200		1,200.34
PO Box 96	FRNT 83.00 DPTH 105.00		FD461 Orleans Fire Dist	183,000	TO	154.17
Fishers Landing, NY 13641	EAST-0971575 NRTH-1559066		HI461 Highway Item No 1	183,000	TO	63.61
	DEED BOOK 2021 PG-3955		LT462 Fishers Lndg Lt Dist	183,000	TO	31.89
	FULL MARKET VALUE	194,681	Installment Fee			43.50
			TOTAL TAX ---			1,450.01**
			DATE #1 02/01/23	DATE #2 03/31/23	DATE #3 05/31/23	
			AMT DUE 526.85	AMT DUE 483.33	AMT DUE 483.33	
***** 13.13-3-26.1 *****						
42112	Fishers Lndg Rd					BILL461498
13.13-3-26.1	260 Seasonal res - WTRFNT		County Taxable	169,000		1,235.43
Pensco Trst Co As Custodian	Thousand Island 223201	134,300	FD461 Orleans Fire Dist	169,000	TO	142.37
Rubino Beneficary Todd J	Fishers Landing	169,000	HI461 Highway Item No 1	169,000	TO	58.75
142 Rock Ledge Ln	ACRES 0.11		LT462 Fishers Lndg Lt Dist	169,000	TO	29.45
Kingston, NY 12401	EAST-0971624 NRTH-1559018		Installment Fee			43.98
	DEED BOOK 2015 PG-14794					
	FULL MARKET VALUE	179,787				
			TOTAL TAX ---			1,466.00**
			DATE #1 02/01/23	DATE #2 03/31/23	DATE #3 05/31/23	
			AMT DUE 532.66	AMT DUE 488.66	AMT DUE 488.66	
***** 13.13-3-26.21 *****						
	Fishers Lndg Rd					BILL461499
13.13-3-26.21	300 Vacant Land - WTRFNT		County Taxable	500		3.66
Pensco Trst Co As Custodian	Thousand Island 223201	500	FD461 Orleans Fire Dist	500	TO	.42
Rubino Beneficary Todd J	Fishers Landing	500	HI461 Highway Item No 1	500	TO	.17
142 Rock Ledge Ln	ACRES 0.01		LT462 Fishers Lndg Lt Dist	500	TO	.09
Kingston, NY 12401	EAST-0971658 NRTH-1558950					
	DEED BOOK 2015 PG-14794					
	FULL MARKET VALUE	532				
			TOTAL TAX ---			4.34**
			DATE #1 02/01/23			
			AMT DUE 4.34			
***** 13.13-3-26.22 *****						
42094	Fishers Lndg Rd					BILL461500
13.13-3-26.22	210 1 Family Res - WTRFNT		County Taxable	235,000		1,717.90
Rubino Todd J	Thousand Island 223201	122,300	FD461 Orleans Fire Dist	235,000	TO	197.97
Rubino Katrina L	Hamlet of Fishers Landing	235,000	HI461 Highway Item No 1	235,000	TO	81.69
142 Rock Ledge Ln	ACRES 0.14		LT462 Fishers Lndg Lt Dist	235,000	TO	40.95
Kingston, NY 12401	EAST-0971655 NRTH-1558990		Installment Fee			61.16
	DEED BOOK 2014 PG-17020					
	FULL MARKET VALUE	250,000				
			TOTAL TAX ---			2,038.51**
			DATE #1 02/01/23	DATE #2 03/31/23	DATE #3 05/31/23	
			AMT DUE 740.67	AMT DUE 679.50	AMT DUE 679.50	

STATE OF NEW YORK
COUNTY - Jefferson
TOWN - Orleans
SWIS - 224600

2 0 2 3 T O W N T A X R O L L
T A X A B L E SECTION OF THE ROLL - 1
TAX MAP NUMBER SEQUENCE
UNIFORM PERCENT OF VALUE IS 094.00

PAGE 385
VALUATION DATE-JUL 01, 2021
TAXABLE STATUS DATE-MAR 01, 2022

TAX MAP PARCEL NUMBER	PROPERTY LOCATION & CLASS	ASSESSMENT	EXEMPTION CODE	COUNTY	TOWN	TAX AMOUNT
CURRENT OWNERS NAME	SCHOOL DISTRICT	LAND	TAX DESCRIPTION			
CURRENT OWNERS ADDRESS	PARCEL SIZE/GRID COORD	TOTAL	SPECIAL DISTRICTS			
***** 13.13-3-26.3 *****						
18241	Badour Rd					BILL461501
13.13-3-26.3	210 1 Family Res		County Taxable	53,500		391.10
Maida August M	Thousand Island 223201	22,100	FD461 Orleans Fire Dist	53,500 TO		45.07
Puleo Anne Marie	Fishers Landing	53,500	HI461 Highway Item No 1	53,500 TO		18.60
1 Goodall Ave	Maida M E Lf-Us		LT462 Fishers Lndg Lt Dist	53,500 TO		9.32
Herkimer, NY 13350	FRNT 165.00 DPTH 50.00		Installment Fee			13.92
	EAST-0971506 NRTH-1558849					
	FULL MARKET VALUE	56,915				
TOTAL TAX ---						464.09**
	DATE #1	02/01/23	DATE #2	03/31/23	DATE #3	05/31/23
	AMT DUE	168.63	AMT DUE	154.69	AMT DUE	154.69
***** 13.13-3-27 *****						
	Fishers Lndg Rd					BILL461502
13.13-3-27	312 Vac w/imprv - WTRFNT		County Taxable	86,000		628.68
Kellogg William	Thousand Island 223201	79,800	FD461 Orleans Fire Dist	86,000 TO		72.45
Kellogg Mark	State St	86,000	HI461 Highway Item No 1	86,000 TO		29.89
PO Box 463	FRNT 45.00 DPTH 120.00		LT462 Fishers Lndg Lt Dist	86,000 TO		14.98
Fishers Landing, NY 13641	EAST-0971689 NRTH-1558954		Installment Fee			22.38
	DEED BOOK 2015 PG-16600					
	FULL MARKET VALUE	91,489				
TOTAL TAX ---						746.00**
	DATE #1	02/01/23	DATE #2	03/31/23	DATE #3	05/31/23
	AMT DUE	271.06	AMT DUE	248.66	AMT DUE	248.66
***** 13.13-3-28 *****						
	42088 Fishers Lndg Rd					BILL461503
13.13-3-28	260 Seasonal res - WTRFNT		County Taxable	257,000		1,878.73
Kellogg William	Thousand Island 223201	212,900	FD461 Orleans Fire Dist	257,000 TO		216.51
Kellogg Mark	Fishers Landing	257,000	HI461 Highway Item No 1	257,000 TO		89.33
PO Box 463	ACRES 0.20		LT462 Fishers Lndg Lt Dist	257,000 TO		44.78
Fishers Landing, NY 13641	EAST-0971728 NRTH-1558922		Installment Fee			66.88
	DEED BOOK 2015 PG-16600					
	FULL MARKET VALUE	273,404				
TOTAL TAX ---						2,229.35**
	DATE #1	02/01/23	DATE #2	03/31/23	DATE #3	05/31/23
	AMT DUE	810.01	AMT DUE	743.11	AMT DUE	743.11
***** 13.13-3-29 *****						
	42092 Fishers Lndg Rd					BILL461504
13.13-3-29	260 Seasonal res - WTRFNT		County Taxable	43,000		314.34
Reeves David	Thousand Island 223201	41,000	FD461 Orleans Fire Dist	43,000 TO		36.22
Reeves Gladys	Fishers Landing	43,000	HI461 Highway Item No 1	43,000 TO		14.95
5116 Fosdick Rd	FRNT 82.00 DPTH 201.00		LT462 Fishers Lndg Lt Dist	43,000 TO		7.49
Walworth, NY 14568	EAST-0971738 NRTH-1558865		Installment Fee			11.19
	FULL MARKET VALUE	45,745				
TOTAL TAX ---						373.00**
	DATE #1	02/01/23	DATE #2	03/31/23	DATE #3	05/31/23
	AMT DUE	135.53	AMT DUE	124.33	AMT DUE	124.33

STATE OF NEW YORK
COUNTY - Jefferson
TOWN - Orleans
SWIS - 224600

2 0 2 3 T O W N T A X R O L L
T A X A B L E SECTION OF THE ROLL - 1
TAX MAP NUMBER SEQUENCE
UNIFORM PERCENT OF VALUE IS 094.00

PAGE 386
VALUATION DATE-JUL 01, 2021
TAXABLE STATUS DATE-MAR 01, 2022

TAX MAP PARCEL NUMBER	PROPERTY LOCATION & CLASS	ASSESSMENT	EXEMPTION CODE	COUNTY	TOWN	TAX AMOUNT
CURRENT OWNERS NAME	SCHOOL DISTRICT	LAND	TAX DESCRIPTION			
CURRENT OWNERS ADDRESS	PARCEL SIZE/GRID COORD	TOTAL	SPECIAL DISTRICTS			
***** 13.13-3-30 *****						
13.13-3-30	Boat Ramp St					BILL461505
Wilson James C	312 Vac w/imprv - WTRFNT		County Taxable	205,000		1,498.60
15091 Birch Ln	Thousand Island 223201	175,000	School Relevy			2,177.20
Clayton, NY 13624	Fishers Landing	205,000	FD461 Orleans Fire Dist	205,000 TO		172.70
	ACRES 0.04		HI461 Highway Item No 1	205,000 TO		71.26
	EAST-0971972 NRTH-1558922		LT462 Fishers Lndg Lt Dist	205,000 TO		35.72
PRIOR OWNER ON 3/01/2022	DEED BOOK 2013 PG-18557		UW990 Unpaid Water	288.76 MT		288.76
Wilson James C	FULL MARKET VALUE	218,085	Installment Fee			127.33
			TOTAL TAX ---			4,244.24**
			DATE #1 02/01/23	DATE #2 03/31/23	DATE #3 05/31/23	
			AMT DUE 1,542.09	AMT DUE 1,414.74	AMT DUE 1,414.74	
***** 13.13-3-31 *****						
13.13-3-31	Boat Ramp St					BILL461506
Barkley James	312 Vac w/imprv - WTRFNT		County Taxable	120,000		877.23
Barkley Mary Kathleen	Thousand Island 223201	100,000	FD461 Orleans Fire Dist	120,000 TO		101.09
PO Box 695	Boat Ramp St	120,000	HI461 Highway Item No 1	120,000 TO		41.71
Seward, AK 99664	ACRES 0.80		LT462 Fishers Lndg Lt Dist	120,000 TO		20.91
	EAST-0972010 NRTH-1558906		Installment Fee			31.23
	DEED BOOK 2016 PG-3615					
	FULL MARKET VALUE	127,660				
			TOTAL TAX ---			1,040.94**
			DATE #1 02/01/23	DATE #2 03/31/23	DATE #3 05/31/23	
			AMT DUE 378.21	AMT DUE 346.98	AMT DUE 346.98	
***** 13.13-3-32 *****						
13.13-3-32	18338 Boat Ramp St					BILL461507
Muir George E	260 Seasonal res - WTRFNT		County Taxable	220,000		1,608.25
Muir Joyce E	Thousand Island 223201	178,000	FD461 Orleans Fire Dist	220,000 TO		185.34
17120 SE 117th Circle	Fishers Landing	220,000	HI461 Highway Item No 1	220,000 TO		76.47
Summerfield, FL 34491	FRNT 95.00 DPTH 130.00		LT462 Fishers Lndg Lt Dist	220,000 TO		38.33
	EAST-0972085 NRTH-1558830		Installment Fee			57.25
	DEED BOOK 2007 PG-2850					
	FULL MARKET VALUE	234,043				
			TOTAL TAX ---			1,908.39**
			DATE #1 02/01/23	DATE #2 03/31/23	DATE #3 05/31/23	
			AMT DUE 693.38	AMT DUE 636.13	AMT DUE 636.13	
***** 13.13-3-33 *****						
13.13-3-33	18345 Cross St					BILL461508
Giambra James S	312 Vac w/imprv - WTRFNT		County Taxable	112,700		823.86
Giambra Geraldine R	Thousand Island 223201	103,000	FD461 Orleans Fire Dist	112,700 TO		94.94
936 Higby Rd	Cross St	112,700	HI461 Highway Item No 1	112,700 TO		39.18
New Hartford, NY 13413	FRNT 55.00 DPTH 142.00		LT462 Fishers Lndg Lt Dist	112,700 TO		19.64
	EAST-0972139 NRTH-1558785		Installment Fee			29.33
	DEED BOOK 2005 PG-6652					
	FULL MARKET VALUE	119,894				
			TOTAL TAX ---			977.62**
			DATE #1 02/01/23	DATE #2 03/31/23	DATE #3 05/31/23	
			AMT DUE 355.21	AMT DUE 325.87	AMT DUE 325.87	

STATE OF NEW YORK
COUNTY - Jefferson
TOWN - Orleans
SWIS - 224600

2 0 2 3 T O W N T A X R O L L
T A X A B L E SECTION OF THE ROLL - 1
TAX MAP NUMBER SEQUENCE
UNIFORM PERCENT OF VALUE IS 094.00

PAGE 387
VALUATION DATE-JUL 01, 2021
TAXABLE STATUS DATE-MAR 01, 2022

TAX MAP PARCEL NUMBER	PROPERTY LOCATION & CLASS	ASSESSMENT	EXEMPTION CODE	COUNTY	TOWN	TAX AMOUNT
CURRENT OWNERS NAME	SCHOOL DISTRICT	LAND	TAX DESCRIPTION			
CURRENT OWNERS ADDRESS	PARCEL SIZE/GRID COORD	TOTAL	SPECIAL DISTRICTS			
***** 13.13-3-36 *****						
13.13-3-36	42089 Arcadia Park Rd					BILL461509
Salmon Sharon L	260 Seasonal res - WTRFNT		County Taxable	391,300		2,860.49
Salmon Mark E	Thousand Island 223201	292,000	FD461 Orleans Fire Dist	391,300 TO		329.65
1175 Eastern Ave	Lots 1,2,3	391,300	HI461 Highway Item No 1	391,300 TO		136.02
Charlton, NY 12019	FRNT 150.00 DPTH 173.00		Installment Fee			99.78
	EAST-0972381 NRTH-1558997					
	DEED BOOK 2019 PG-2093					
	FULL MARKET VALUE	416,277				
TOTAL TAX ---						3,326.16**
	DATE #1	02/01/23	DATE #2	03/31/23	DATE #3	05/31/23
	AMT DUE	1,208.50	AMT DUE	1,108.72	AMT DUE	1,108.72
***** 13.13-3-37 *****						
13.13-3-37	42111 Arcadia Park Rd					BILL461510
Calender George C	210 1 Family Res - WTRFNT		County Taxable	777,600		5,684.44
Calender Leslie J	Thousand Island 223201	125,000	FD461 Orleans Fire Dist	777,600 TO		655.08
42111 Arcadia Park Rd	Arcadia 4	777,600	HI461 Highway Item No 1	777,600 TO		270.30
Fishers Landing, NY 13641	FRNT 50.00 DPTH 174.00		Installment Fee			198.29
	EAST-0972425 NRTH-1559081					
	DEED BOOK 2021 PG-12735					
	FULL MARKET VALUE	827,234				
TOTAL TAX ---						6,609.82**
	DATE #1	02/01/23	DATE #2	03/31/23	DATE #3	05/31/23
	AMT DUE	2,401.57	AMT DUE	2,203.27	AMT DUE	2,203.27
***** 13.13-3-38 *****						
13.13-3-38	42117 Arcadia Park Rd					BILL461511
Parshall Mark A	210 1 Family Res - WTRFNT		County Taxable	292,000		2,134.59
Parshall Patricia E	Thousand Island 223201	125,000	FD461 Orleans Fire Dist	292,000 TO		245.99
PO Box 801	Arcadia 5	292,000	HI461 Highway Item No 1	292,000 TO		101.50
Alexandria Bay, NY 13607	FRNT 50.00 DPTH 190.00		Installment Fee			74.46
	EAST-0972442 NRTH-1559129					
	DEED BOOK 1797 PG-340					
	FULL MARKET VALUE	310,638				
TOTAL TAX ---						2,482.08**
	DATE #1	02/01/23	DATE #2	03/31/23	DATE #3	05/31/23
	AMT DUE	901.82	AMT DUE	827.36	AMT DUE	827.36
***** 13.13-3-39 *****						
13.13-3-39	42123 Arcadia Park Rd					BILL461512
Combs Francis J III	210 1 Family Res - WTRFNT		County Taxable	235,000		1,717.90
Combs Joyce	Thousand Island 223201	125,000	FD461 Orleans Fire Dist	235,000 TO		197.97
1576 Harb-Rock Rd	Arcadia 6	235,000	HI461 Highway Item No 1	235,000 TO		81.69
Lambertville, NJ 08530	FRNT 50.00 DPTH 185.00		Installment Fee			59.93
	EAST-0972463 NRTH-1559173					
	DEED BOOK 1621 PG-231					
	FULL MARKET VALUE	250,000				
TOTAL TAX ---						1,997.56**
	DATE #1	02/01/23	DATE #2	03/31/23	DATE #3	05/31/23
	AMT DUE	725.79	AMT DUE	665.85	AMT DUE	665.85

STATE OF NEW YORK
 COUNTY - Jefferson
 TOWN - Orleans
 SWIS - 224600

2 0 2 3 T O W N T A X R O L L
 T A X A B L E SECTION OF THE ROLL - 1
 TAX MAP NUMBER SEQUENCE
 UNIFORM PERCENT OF VALUE IS 094.00

PAGE 388
 VALUATION DATE-JUL 01, 2021
 TAXABLE STATUS DATE-MAR 01, 2022

TAX MAP PARCEL NUMBER	PROPERTY LOCATION & CLASS	ASSESSMENT	EXEMPTION CODE	COUNTY	TOWN	TAX AMOUNT
CURRENT OWNERS NAME	SCHOOL DISTRICT	LAND	TAX DESCRIPTION			
CURRENT OWNERS ADDRESS	PARCEL SIZE/GRID COORD	TOTAL	SPECIAL DISTRICTS			
13.13-3-40	42129 Arcadia Park Rd			13.13-3-40		BILL461513
Hobaica Mark P	260 Seasonal res - WTRFNT		County Taxable			1,681.35
Hobaica Elizabeth E	Thousand Island 223201	125,000	FD461 Orleans Fire Dist			193.76
3956 Cleary Rd	Arcadia 7	230,000	HI461 Highway Item No 1			79.95
Clinton, NY 13313	FRNT 50.00 DPTH 175.00		Installment Fee			58.65
	EAST-0972486 NRTH-1559218					
	DEED BOOK 1371 PG-18					
	FULL MARKET VALUE	244,681				
TOTAL TAX ---						1,955.06**
	DATE #1	02/01/23	DATE #2	03/31/23	DATE #3	05/31/23
	AMT DUE	710.35	AMT DUE	651.68	AMT DUE	651.68
13.13-3-41.1	42153 Arcadia Park Rd			13.13-3-41.1		BILL461514
Fontana Revocable Trust Lawren	260 Seasonal res - WTRFNT		County Taxable			1,498.60
4827 Carey Dr	Thousand Island 223201	125,000	FD461 Orleans Fire Dist			172.70
Manlius, NY 13104	Arcadia 10	205,000	HI461 Highway Item No 1			71.26
	FRNT 50.00 DPTH 174.00		Installment Fee			52.28
	EAST-0972547 NRTH-1559355					
	DEED BOOK 2021 PG-9503					
	FULL MARKET VALUE	218,085				
TOTAL TAX ---						1,742.56**
	DATE #1	02/01/23	DATE #2	03/31/23	DATE #3	05/31/23
	AMT DUE	633.14	AMT DUE	580.85	AMT DUE	580.85
13.13-3-41.2	42145 Arcadia Park Rd			13.13-3-41.2		BILL461515
Stalker Everett M	260 Seasonal res - WTRFNT		County Taxable			1,622.87
52 Blue Heron Dr	Thousand Island 223201	125,000	FD461 Orleans Fire Dist			187.02
Barneveld, NY 13304	Arcadia 8	222,000	HI461 Highway Item No 1			77.17
	FRNT 50.00 DPTH 160.00		Installment Fee			56.61
	EAST-0972508 NRTH-1559262					
	DEED BOOK 2011 PG-830					
	FULL MARKET VALUE	236,170				
TOTAL TAX ---						1,887.06**
	DATE #1	02/01/23	DATE #2	03/31/23	DATE #3	05/31/23
	AMT DUE	685.63	AMT DUE	629.02	AMT DUE	629.02
13.13-3-41.3	42149 Arcadia Park Rd			13.13-3-41.3		BILL461516
Lepage Robert	260 Seasonal res - WTRFNT		County Taxable			1,513.22
Lepage Elayne	Thousand Island 223201	130,000	FD461 Orleans Fire Dist			174.38
168 Howland Ave	Arcadia 9	207,000	HI461 Highway Item No 1			71.95
Paramus, NJ 07652	FRNT 52.00 DPTH 170.00		Installment Fee			52.79
	EAST-0972526 NRTH-1559309					
	DEED BOOK 1434 PG-30					
	FULL MARKET VALUE	220,213				
TOTAL TAX ---						1,759.55**
	DATE #1	02/01/23	DATE #2	03/31/23	DATE #3	05/31/23
	AMT DUE	639.32	AMT DUE	586.51	AMT DUE	586.51

STATE OF NEW YORK
 COUNTY - Jefferson
 TOWN - Orleans
 SWIS - 224600

2 0 2 3 T O W N T A X R O L L
 T A X A B L E SECTION OF THE ROLL - 1
 TAX MAP NUMBER SEQUENCE
 UNIFORM PERCENT OF VALUE IS 094.00

PAGE 389
 VALUATION DATE-JUL 01, 2021
 TAXABLE STATUS DATE-MAR 01, 2022

TAX MAP PARCEL NUMBER	PROPERTY LOCATION & CLASS	ASSESSMENT	EXEMPTION CODE	COUNTY	TOWN	TAX AMOUNT
CURRENT OWNERS NAME	SCHOOL DISTRICT	LAND	TAX DESCRIPTION			
CURRENT OWNERS ADDRESS	PARCEL SIZE/GRID COORD	TOTAL	SPECIAL DISTRICTS			
13.13-3-42	42171 Arcadia Park Rd			13.13-3-42		BILL461517
Marcus Steven	260 Seasonal res - WTRFNT		County Taxable			1,709.86
Marcus Rosemary S	Thousand Island 223201	125,000	FD461 Orleans Fire Dist		TO	197.05
42171 Aradia Park Rd	Lot 11	233,900	HI461 Highway Item No 1		TO	81.31
PO Box 147	FRNT 50.00 DPTH 164.00		Installment Fee			59.65
Fishers Landing, NY 13641	EAST-0972565 NRTH-1559401					
	DEED BOOK 2019 PG-14269					
	FULL MARKET VALUE	248,830				
TOTAL TAX ---						1,988.22**
	DATE #1	02/01/23	DATE #2	03/31/23	DATE #3	05/31/23
	AMT DUE	722.39	AMT DUE	662.74	AMT DUE	662.74
13.13-3-43	42175 Arcadia Park Rd			13.13-3-43		BILL461518
Havranek Trustee Mary L	260 Seasonal res - WTRFNT		County Taxable			1,856.80
220 Lake Ave NE Apt 329	Thousand Island 223201	125,000	FD461 Orleans Fire Dist		TO	213.98
Largo, FL 33771	Arcadia 12	254,000	HI461 Highway Item No 1		TO	88.29
	Mary L Havranek Revocable		Installment Fee			64.77
	Declaration of Trust					
	FRNT 50.00 DPTH 160.00					
	EAST-0972585 NRTH-1559447					
	DEED BOOK 2017 PG-12809					
	FULL MARKET VALUE	270,213				
TOTAL TAX ---						2,159.07**
	DATE #1	02/01/23	DATE #2	03/31/23	DATE #3	05/31/23
	AMT DUE	784.46	AMT DUE	719.69	AMT DUE	719.69
13.13-3-44	42191 Arcadia Park Rd			13.13-3-44		BILL461519
Huntley Co-Trustee Heather M	210 1 Family Res - WTRFNT		County Taxable			1,542.46
c/o Jean Kenney	Thousand Island 223201	125,000	FD461 Orleans Fire Dist		TO	177.75
41014 Mason Point Rd	Kenney Family Trst	211,000	HI461 Highway Item No 1		TO	73.35
Clayton, NY 13624	FRNT 50.00 DPTH 171.00		Installment Fee			53.81
	EAST-0972604 NRTH-1559495					
	DEED BOOK 2013 PG-17686					
	FULL MARKET VALUE	224,468				
TOTAL TAX ---						1,793.56**
	DATE #1	02/01/23	DATE #2	03/31/23	DATE #3	05/31/23
	AMT DUE	651.67	AMT DUE	597.85	AMT DUE	597.85
13.13-3-45	42197 Arcadia Park Rd			13.13-3-45		BILL461520
Du Flo David J	260 Seasonal res - WTRFNT		County Taxable			3,109.77
Du Flo Debra L	Thousand Island 223201	125,000	FD461 Orleans Fire Dist		TO	358.37
42197 Arcadia Park Rd	Arcadia 14	425,400	HI461 Highway Item No 1		TO	147.87
PO Box 21	FRNT 50.00 DPTH 184.00		Installment Fee			108.48
Fishers Landing, NY 13641	EAST-0972617 NRTH-1559545					
	DEED BOOK 2015 PG-16180					
	FULL MARKET VALUE	452,553				
TOTAL TAX ---						3,616.01**
	DATE #1	02/01/23	DATE #2	03/31/23	DATE #3	05/31/23
	AMT DUE	1,313.83	AMT DUE	1,205.33	AMT DUE	1,205.33

STATE OF NEW YORK
COUNTY - Jefferson
TOWN - Orleans
SWIS - 224600

2 0 2 3 T O W N T A X R O L L
T A X A B L E SECTION OF THE ROLL - 1
TAX MAP NUMBER SEQUENCE
UNIFORM PERCENT OF VALUE IS 094.00

PAGE 390
VALUATION DATE-JUL 01, 2021
TAXABLE STATUS DATE-MAR 01, 2022

TAX MAP PARCEL NUMBER	PROPERTY LOCATION & CLASS	ASSESSMENT	EXEMPTION CODE	COUNTY	TOWN	TAX AMOUNT
CURRENT OWNERS NAME	SCHOOL DISTRICT	LAND	TAX DESCRIPTION			
CURRENT OWNERS ADDRESS	PARCEL SIZE/GRID COORD	TOTAL	SPECIAL DISTRICTS			
***** 13.13-3-46 *****						
13.13-3-46	42213 Arcadia Park Rd					BILL461521
Weaver Daniel F Jr	260 Seasonal res - WTRFNT		County Taxable	280,000		2,046.86
Van Marter Katherine S	Thousand Island 223201	125,000	FD461 Orleans Fire Dist	280,000 TO		235.88
5 Bevell Ln	Arcadia 15	280,000	HI461 Highway Item No 1	280,000 TO		97.33
North Syracuse, NY 13212	FRNT 50.00 DPTH 190.00		Installment Fee			71.40
	EAST-0972631 NRTH-1559592					
	DEED BOOK 2015 PG-18220					
	FULL MARKET VALUE	297,872				
TOTAL TAX ---						2,380.07**
	DATE #1	02/01/23	DATE #2	03/31/23	DATE #3	05/31/23
	AMT DUE	864.77	AMT DUE	793.35	AMT DUE	793.35
***** 13.13-3-47 *****						
13.13-3-47	42219 Arcadia Park Rd					BILL461522
Jeffries Eleanor M	210 1 Family Res - WTRFNT		County Taxable	313,000		2,288.10
Jeffries Gary R	Thousand Island 223201	125,000	FD461 Orleans Fire Dist	313,000 TO		263.68
PO Box 148	Arcadia 16	313,000	HI461 Highway Item No 1	313,000 TO		108.80
Fishers Landing, NY 13641	FRNT 50.00 DPTH 195.00		Installment Fee			79.82
	EAST-0972648 NRTH-1559639					
	DEED BOOK 2017 PG-6279					
	FULL MARKET VALUE	332,979				
TOTAL TAX ---						2,660.58**
	DATE #1	02/01/23	DATE #2	03/31/23	DATE #3	05/31/23
	AMT DUE	966.68	AMT DUE	886.86	AMT DUE	886.86
***** 13.13-3-48 *****						
13.13-3-48	42227 Arcadia Park Rd					BILL461523
42227 Arcadia Road LLC	260 Seasonal res - WTRFNT		County Taxable	400,000		2,924.09
c/o Jeffrey A. Ingerick	Thousand Island 223201	125,000	FD461 Orleans Fire Dist	400,000 TO		336.98
11 Cross Meadow Ln	Lot 17 Arcadia Park Sub'	400,000	HI461 Highway Item No 1	400,000 TO		139.04
Pittsford, NY 14534	FRNT 53.00 DPTH 203.00		Installment Fee			102.00
	EAST-0972664 NRTH-1559688					
	DEED BOOK 2018 PG-7151					
	FULL MARKET VALUE	425,532				
TOTAL TAX ---						3,400.11**
	DATE #1	02/01/23	DATE #2	03/31/23	DATE #3	05/31/23
	AMT DUE	1,235.37	AMT DUE	1,133.37	AMT DUE	1,133.37
***** 13.13-3-49 *****						
13.13-3-49	42235 Arcadia Park Rd					BILL461524
Carlisle Andrew J	260 Seasonal res - WTRFNT		County Taxable	187,700		1,372.13
Matt Besty Carlisle	Thousand Island 223201	125,000	FD461 Orleans Fire Dist	187,700 TO		158.13
8511 Van Wie Dr W	Arcadia 18	187,700	HI461 Highway Item No 1	187,700 TO		65.25
Baldwinsville, NY 13027	FRNT 50.00 DPTH 205.00		UW990 Unpaid Water	22.12 MT		22.12
	EAST-0972682 NRTH-1559735		Installment Fee			48.53
	DEED BOOK 2012 PG-16345					
	FULL MARKET VALUE	199,681				
TOTAL TAX ---						1,617.63**
	DATE #1	02/01/23	DATE #2	03/31/23	DATE #3	05/31/23
	AMT DUE	587.74	AMT DUE	539.21	AMT DUE	539.21

STATE OF NEW YORK
COUNTY - Jefferson
TOWN - Orleans
SWIS - 224600

2 0 2 3 T O W N T A X R O L L
T A X A B L E SECTION OF THE ROLL - 1
TAX MAP NUMBER SEQUENCE
UNIFORM PERCENT OF VALUE IS 094.00

PAGE 391
VALUATION DATE-JUL 01, 2021
TAXABLE STATUS DATE-MAR 01, 2022

TAX MAP PARCEL NUMBER	PROPERTY LOCATION & CLASS	ASSESSMENT	EXEMPTION CODE	COUNTY	TOWN	TAX AMOUNT
CURRENT OWNERS NAME	SCHOOL DISTRICT	LAND	TAX DESCRIPTION			
CURRENT OWNERS ADDRESS	PARCEL SIZE/GRID COORD	TOTAL	SPECIAL DISTRICTS			
***** 13.13-3-50 *****						
42261	Arcadia Park Rd			13.13-3-50		BILL461525
13.13-3-50	260 Seasonal res - WTRFNT		County Taxable			2,777.89
Matt Meredith	Thousand Island 223201	125,000	FD461 Orleans Fire Dist	380,000	TO	320.13
Silverio Julie	Arcadia 19	380,000	HI461 Highway Item No 1	380,000	TO	132.09
PO Box 84	Lf Us Samual Matt, John & Brownell		Installment Fee			96.90
Fishers Landing, NY 13641	FRNT 50.00 DPTH 205.00					
	EAST-0972701 NRTH-1559782					
	DEED BOOK 2017 PG-1606					
	FULL MARKET VALUE	404,255				
TOTAL TAX ---						3,230.11**
	DATE #1	02/01/23	DATE #2	03/31/23	DATE #3	05/31/23
	AMT DUE	1,173.61	AMT DUE	1,076.70	AMT DUE	1,076.70
***** 13.13-3-51 *****						
42269	Arcadia Park Rd			13.13-3-51		BILL461526
13.13-3-51	260 Seasonal res - WTRFNT		County Taxable			2,412.38
Herlehy River Cottage LLC	Thousand Island 223201	299,000	FD461 Orleans Fire Dist	330,000	TO	278.00
2355 Romney Rd	Arcadia 20 21	330,000	HI461 Highway Item No 1	330,000	TO	114.71
San Diego, CA 92109	FRNT 135.00 DPTH 216.00		Installment Fee			84.15
	EAST-0972731 NRTH-1559872					
	DEED BOOK 2016 PG-16434					
	FULL MARKET VALUE	351,064				
TOTAL TAX ---						2,805.09**
	DATE #1	02/01/23	DATE #2	03/31/23	DATE #3	05/31/23
	AMT DUE	1,019.18	AMT DUE	935.03	AMT DUE	935.03
***** 13.13-3-52 *****						
42311	Grassy Pt Rd			13.13-3-52		BILL461527
13.13-3-52	260 Seasonal res - WTRFNT		County Taxable			1,791.01
Hay Edwina G	Thousand Island 223201	187,500	FD461 Orleans Fire Dist	245,000	TO	206.40
Stachurski Maureen	Hay M & G Lf-Us	245,000	HI461 Highway Item No 1	245,000	TO	85.16
Maureen Stachurski	FRNT 95.00 DPTH 135.00		Installment Fee			62.48
7545 W Sorrell Hill Rd	EAST-0972723 NRTH-1560074					
Baldwinsville, NY 13027	FULL MARKET VALUE	260,638				
TOTAL TAX ---						2,082.57**
	DATE #1	02/01/23	DATE #2	03/31/23	DATE #3	05/31/23
	AMT DUE	756.67	AMT DUE	694.19	AMT DUE	694.19
***** 13.13-3-53.1 *****						
42260	Arcadia Park Rd			13.13-3-53.1		BILL461528
13.13-3-53.1	260 Seasonal res		County Taxable			774.88
Silverio Julie	Thousand Island 223201	46,800	FD461 Orleans Fire Dist	106,000	TO	89.30
90 Starr Ave	Lf Us John & Mary Brownel	106,000	HI461 Highway Item No 1	106,000	TO	36.85
Tewksbury, MA 01876	ACRES 3.60		Installment Fee			27.03
	EAST-0972905 NRTH-1559564					
	DEED BOOK 2017 PG-1605					
	FULL MARKET VALUE	112,766				
TOTAL TAX ---						901.03**
	DATE #1	02/01/23	DATE #2	03/31/23	DATE #3	05/31/23
	AMT DUE	327.38	AMT DUE	300.34	AMT DUE	300.34

STATE OF NEW YORK
COUNTY - Jefferson
TOWN - Orleans
SWIS - 224600

2 0 2 3 T O W N T A X R O L L
T A X A B L E SECTION OF THE ROLL - 1
TAX MAP NUMBER SEQUENCE
UNIFORM PERCENT OF VALUE IS 094.00

PAGE 392
VALUATION DATE-JUL 01, 2021
TAXABLE STATUS DATE-MAR 01, 2022

TAX MAP PARCEL NUMBER	PROPERTY LOCATION & CLASS	ASSESSMENT	EXEMPTION CODE	COUNTY	TOWN	TAX AMOUNT
CURRENT OWNERS NAME	SCHOOL DISTRICT	LAND	TAX DESCRIPTION			
CURRENT OWNERS ADDRESS	PARCEL SIZE/GRID COORD	TOTAL	SPECIAL DISTRICTS			
***** 13.13-3-53.2 *****						
13.13-3-53.2	42283 Arcadia Park Rd					BILL461529
Gerken Gary F	260 Seasonal res - WTRFNT		County Taxable	328,100		2,398.49
Gerken David J	Thousand Island 223201	150,100	FD461 Orleans Fire Dist	328,100 TO		276.40
23868 Spring Valley Dr	FRNT 60.00 DPTH 240.00	328,100	HI461 Highway Item No 1	328,100 TO		114.05
Watertown, NY 13601	EAST-0972781 NRTH-1559957		Installment Fee			83.67
	DEED BOOK 2017 PG-13059					
	FULL MARKET VALUE	349,043				
TOTAL TAX ---						2,788.94**
	DATE #1	02/01/23	DATE #2	03/31/23	DATE #3	05/31/23
	AMT DUE	1,013.33	AMT DUE	929.64	AMT DUE	929.64
***** 13.13-3-53.31 *****						
13.13-3-53.31	42095/099 NYS Rte 12					BILL461530
Gilden Associates LLC	582 Camping park		County Taxable	465,525		3,403.10
PO Box 937	Thousand Island 223201	107,400	FD461 Orleans Fire Dist	465,525 TO		392.18
Webster, NY 14580	ACRES 10.74	465,525	HI461 Highway Item No 1	465,525 TO		161.82
	EAST-0973399 NRTH-1559303		Installment Fee			118.71
	DEED BOOK 2016 PG-18592					
	FULL MARKET VALUE	495,239				
TOTAL TAX ---						3,957.10**
	DATE #1	02/01/23	DATE #2	03/31/23	DATE #3	05/31/23
	AMT DUE	1,437.75	AMT DUE	1,319.03	AMT DUE	1,319.03
***** 13.13-3-53.32 *****						
13.13-3-53.32	42077 NYS Rte 12					BILL461531
Young Shelly A	484 1 use sm bld		County Taxable	100,300		733.22
c/o The Gal's	Thousand Island 223201	25,500	FD461 Orleans Fire Dist	100,300 TO		84.50
42077 NYS Rte 12	ACRES 4.65	100,300	HI461 Highway Item No 1	100,300 TO		34.86
Alexandria Bay, NY 13607	EAST-0973344 NRTH-1558816		Installment Fee			25.58
	DEED BOOK 2010 PG-8139					
	FULL MARKET VALUE	106,702				
TOTAL TAX ---						852.58**
	DATE #1	02/01/23	DATE #2	03/31/23	DATE #3	05/31/23
	AMT DUE	309.78	AMT DUE	284.19	AMT DUE	284.19
***** 13.13-3-53.34 *****						
13.13-3-53.34	42042 Arcadia Park Rd					BILL461532
Oot James L	270 Mfg housing		County Taxable	83,000		606.75
Oot Christine A	Thousand Island 223201	20,000	FD461 Orleans Fire Dist	83,000 TO		69.92
505 Oot Lane	ACRES 1.00	83,000	HI461 Highway Item No 1	83,000 TO		28.85
Kirkville, NY 13082	EAST-0972817 NRTH-1558780		Installment Fee			21.17
	DEED BOOK 2008 PG-15930					
	FULL MARKET VALUE	88,298				
TOTAL TAX ---						705.52**
	DATE #1	02/01/23	DATE #2	03/31/23	DATE #3	05/31/23
	AMT DUE	256.35	AMT DUE	235.17	AMT DUE	235.17

STATE OF NEW YORK
COUNTY - Jefferson
TOWN - Orleans
SWIS - 224600

2 0 2 3 T O W N T A X R O L L
T A X A B L E SECTION OF THE ROLL - 1
TAX MAP NUMBER SEQUENCE
UNIFORM PERCENT OF VALUE IS 094.00

PAGE 393
VALUATION DATE-JUL 01, 2021
TAXABLE STATUS DATE-MAR 01, 2022

TAX MAP PARCEL NUMBER	PROPERTY LOCATION & CLASS	ASSESSMENT	EXEMPTION CODE	COUNTY	TOWN	TAX AMOUNT
CURRENT OWNERS NAME	SCHOOL DISTRICT	LAND	TAX DESCRIPTION			
CURRENT OWNERS ADDRESS	PARCEL SIZE/GRID COORD	TOTAL	SPECIAL DISTRICTS			
***** 13.13-3-53.35 *****						
13.13-3-53.35	Arcadia Park Rd					BILL461533
Lepage Robert	312 Vac w/imprv		County Taxable	33,000		241.24
Lepage Elayne	Thousand Island 223201	27,000	FD461 Orleans Fire Dist	33,000 TO		27.80
168 Howland Ave	ACRES 1.00	33,000	HI461 Highway Item No 1	33,000 TO		11.47
Paramus, NJ 07652	EAST-0973012 NRTH-1558665		Installment Fee			8.42
	DEED BOOK 1486 PG-19					
	FULL MARKET VALUE	35,106				
TOTAL TAX ---						280.51**
	DATE #1	02/01/23	DATE #2	03/31/23	DATE #3	05/31/23
	AMT DUE	101.93	AMT DUE	93.50	AMT DUE	93.50
***** 13.13-3-53.36 *****						
13.13-3-53.36	NYS Rte 12					BILL461534
Seemann Family Trust	312 Vac w/imprv		County Taxable	80,000		584.82
Seemann Trustees Robert L & Ka	Thousand Island 223201	50,000	FD461 Orleans Fire Dist	80,000 TO		67.40
1411 Coral Way	ACRES 1.53	80,000	HI461 Highway Item No 1	80,000 TO		27.81
Carlsbad, CA 92011	EAST-0973258 NRTH-1558524		Installment Fee			20.40
	DEED BOOK 2004 PG-17204					
	FULL MARKET VALUE	85,106				
TOTAL TAX ---						680.03**
	DATE #1	02/01/23	DATE #2	03/31/23	DATE #3	05/31/23
	AMT DUE	247.09	AMT DUE	226.67	AMT DUE	226.67
***** 13.13-3-53.371 *****						
13.13-3-53.371	NW of NYS Rte 12					BILL461535
Stalker Harold A	311 Res vac land		County Taxable	2,500		18.28
Stalker Everett	Thousand Island 223201	2,500	FD461 Orleans Fire Dist	2,500 TO		2.11
52 Blue Heron Dr	Stalker AR & BR-LF Estate	2,500	HI461 Highway Item No 1	2,500 TO		.87
Barneveld, NY 13304	ACRES 2.50					
	EAST-0972937 NRTH-1559020					
	DEED BOOK 2010 PG-3582					
	FULL MARKET VALUE	2,660				
TOTAL TAX ---						21.26**
	DATE #1	02/01/23				
	AMT DUE					21.26
***** 13.13-3-53.38 *****						
13.13-3-53.38	42103 NYS Rte 12					BILL461536
Steblen Jessica A	210 1 Family Res		County Taxable	122,000		891.85
Steblen Kenneth W II	Thousand Island 223201	20,000	FD461 Orleans Fire Dist	122,000 TO		102.78
42103 NYS Rte 12	FRNT 140.00 DPTH 178.00	122,000	HI461 Highway Item No 1	122,000 TO		42.41
Alexandria Bay, NY 13607	BANK 810		UW990 Unpaid Water	327.94 MT		327.94
	EAST-0973600 NRTH-1559380		Installment Fee			40.95
	DEED BOOK 2020 PG-8787					
	FULL MARKET VALUE	129,787				
TOTAL TAX ---						1,364.98**
	DATE #1	02/01/23	DATE #2	03/31/23	DATE #3	05/31/23
	AMT DUE	495.95	AMT DUE	454.99	AMT DUE	454.99

STATE OF NEW YORK
COUNTY - Jefferson
TOWN - Orleans
SWIS - 224600

2 0 2 3 T O W N T A X R O L L
T A X A B L E SECTION OF THE ROLL - 1
TAX MAP NUMBER SEQUENCE
UNIFORM PERCENT OF VALUE IS 094.00

PAGE 394
VALUATION DATE-JUL 01, 2021
TAXABLE STATUS DATE-MAR 01, 2022

TAX MAP PARCEL NUMBER PROPERTY LOCATION & CLASS ASSESSMENT EXEMPTION CODE-----COUNTY-----TOWN-----
CURRENT OWNERS NAME SCHOOL DISTRICT LAND TAX DESCRIPTION TAXABLE VALUE
CURRENT OWNERS ADDRESS PARCEL SIZE/GRID COORD TOTAL SPECIAL DISTRICTS TAX AMOUNT

***** 13.13-3-54.1 *****
E of Arcadia Park Rd
13.13-3-54.1 314 Rural vac<10
Stalker Harold A Thousand Island 223201 1,200 County Taxable 1,200 8.77
Stalker Everett M Arcadia Park 1,200 FD461 Orleans Fire Dist 1,200 TO 1.01
10243 Powell Rd FRNT 107.00 DPTH 160.00 HI461 Highway Item No 1 1,200 TO .42
Holland Patent, NY 13354 EAST-0972714 NRTH-1559112
DEED BOOK 2005 PG-3555
FULL MARKET VALUE 1,277
TOTAL TAX --- 10.20**
DATE #1 02/01/23
AMT DUE 10.20

***** 13.13-3-54.2 *****
42202 Arcadia Park Rd
13.13-3-54.2 260 Seasonal res County Taxable 107,000 782.19
Matt Christopher Thousand Island 223201 45,800 FD461 Orleans Fire Dist 107,000 TO 90.14
Matt Heidi Arcadia Park 107,000 HI461 Highway Item No 1 107,000 TO 37.19
8881 Kilkenny Dr FRNT 164.00 DPTH 175.00 Installment Fee 27.29
Baldwinsville, NY 13027 BANK 810
EAST-0972822 NRTH-1559523
DEED BOOK 2005 PG-13151
FULL MARKET VALUE 113,830
TOTAL TAX --- 909.52**
DATE #1 02/01/23 DATE #2 03/31/23 DATE #3 05/31/23
AMT DUE 330.47 AMT DUE 303.17 AMT DUE 303.17

***** 13.13-3-54.3 *****
42172 Arcadia Park Rd
13.13-3-54.3 260 Seasonal res County Taxable 65,500 478.82
Myles Elaine C Thousand Island 223201 33,800 FD461 Orleans Fire Dist 65,500 TO 55.18
Myles-Orth Kristina E Arcadia Park 65,500 HI461 Highway Item No 1 65,500 TO 22.77
3085 Bloomsbury Dr FRNT 100.00 DPTH 164.00 Installment Fee 16.70
Kissimmee, FL 34747 EAST-0972753 NRTH-1559376
DEED BOOK 2015 PG-17428
FULL MARKET VALUE 69,681
TOTAL TAX --- 556.77**
DATE #1 02/01/23 DATE #2 03/31/23 DATE #3 05/31/23
AMT DUE 202.29 AMT DUE 185.59 AMT DUE 185.59

***** 13.13-3-54.4 *****
42148 Arcadia Park Rd
13.13-3-54.4 260 Seasonal res County Taxable 138,500 1,012.47
Stalker Harold A Thousand Island 223201 42,500 FD461 Orleans Fire Dist 138,500 TO 116.68
Stalker Everett Arcadia Park 138,500 HI461 Highway Item No 1 138,500 TO 48.14
52 Blue Heron Dr Stalker AR & BR-LF Estate Installment Fee 35.32
Barneveld, NY 13304 FRNT 143.00 DPTH 211.00
EAST-0972730 NRTH-1559250
DEED BOOK 2010 PG-3581
FULL MARKET VALUE 147,340
TOTAL TAX --- 1,177.29**
DATE #1 02/01/23 DATE #2 03/31/23 DATE #3 05/31/23
AMT DUE 427.75 AMT DUE 392.43 AMT DUE 392.43

STATE OF NEW YORK
 COUNTY - Jefferson
 TOWN - Orleans
 SWIS - 224600

2 0 2 3 T O W N T A X R O L L
 T A X A B L E SECTION OF THE ROLL - 1
 TAX MAP NUMBER SEQUENCE
 UNIFORM PERCENT OF VALUE IS 094.00

PAGE 395
 VALUATION DATE-JUL 01, 2021
 TAXABLE STATUS DATE-MAR 01, 2022

TAX MAP PARCEL NUMBER	PROPERTY LOCATION & CLASS	ASSESSMENT	EXEMPTION CODE	COUNTY	TOWN	TAXABLE VALUE	TAX AMOUNT
CURRENT OWNERS NAME	SCHOOL DISTRICT	LAND	TAX DESCRIPTION				
CURRENT OWNERS ADDRESS	PARCEL SIZE/GRID COORD	TOTAL	SPECIAL DISTRICTS				
***** 13.13-3-54.5 *****							
13.13-3-54.5	SW of NYS Rte 12						BILL461541
Jeffries Eleanor M	314 Rural vac<10		County Taxable			300	2.19
Jeffries Gary R	Thousand Island 223201	300	FD461 Orleans Fire Dist			300 TO	.25
PO Box 148	Arcadia Park	300	HI461 Highway Item No 1			300 TO	.10
Fishers Landing, NY 13641	FRNT 30.00 DPTH 287.00						
	EAST-0972809 NRTH-1559394						
	DEED BOOK 2017 PG-6279						
	FULL MARKET VALUE	319					
TOTAL TAX ---							2.54**
DATE #1 02/01/23							
AMT DUE							2.54
***** 13.13-3-54.6 *****							
13.13-3-54.6	42070 Arcadia Park Rd						BILL461542
Jeffries Eleanor M	210 1 Family Res		VET WAR C 41122			11,280 0	
PO Box 148	Thousand Island 223201	45,800	VET WAR T 41123			0 11,280	
Fishers Landing, NY 13641	FRNT 165.00 DPTH 265.00	139,100	County Taxable			127,820	934.39
	EAST-0972663 NRTH-1558928		FD461 Orleans Fire Dist			139,100 TO	117.18
	DEED BOOK 2022 PG-3644		HI461 Highway Item No 1			139,100 TO	48.35
PRIOR OWNER ON 3/01/2022	FULL MARKET VALUE	147,979	Installment Fee				33.00
Jeffries Eleanor M							
TOTAL TAX ---							1,099.92**
DATE #1 02/01/23 DATE #2 03/31/23 DATE #3 05/31/23							
AMT DUE 399.64 AMT DUE 366.64 AMT DUE 366.64							
***** 13.13-3-55 *****							
13.13-3-55	Arcadia Park Rd						BILL461543
Hobaica Mark	314 Rural vac<10		County Taxable			2,900	21.20
3956 Cleary Rd	Thousand Island 223201	2,900	FD461 Orleans Fire Dist			2,900 TO	2.44
Clinton, NY 13313	FRNT 55.00 DPTH 60.00	2,900	HI461 Highway Item No 1			2,900 TO	1.01
	EAST-0972624 NRTH-1559197						
	DEED BOOK 928 PG-00951						
	FULL MARKET VALUE	3,085					
TOTAL TAX ---							24.65**
DATE #1 02/01/23							
AMT DUE							24.65
***** 13.13-3-56 *****							
13.13-3-56	Arcadia Park						BILL461544
Hobaica Mark P	312 Vac w/imprv		County Taxable			15,100	110.38
Hobaica Elizabeth E	Thousand Island 223201	2,600	FD461 Orleans Fire Dist			15,100 TO	12.72
3956 Cleary Rd	FRNT 50.00 DPTH 58.00	15,100	HI461 Highway Item No 1			15,100 TO	5.25
Clinton, NY 13313	EAST-0972608 NRTH-1559148		Installment Fee				3.85
	DEED BOOK 1371 PG-18						
	FULL MARKET VALUE	16,064					
TOTAL TAX ---							128.35**
DATE #1 02/01/23 DATE #2 03/31/23 DATE #3 05/31/23							
AMT DUE 46.64 AMT DUE 42.78 AMT DUE 42.78							

STATE OF NEW YORK
 COUNTY - Jefferson
 TOWN - Orleans
 SWIS - 224600

2 0 2 3 T O W N T A X R O L L
 T A X A B L E SECTION OF THE ROLL - 1
 TAX MAP NUMBER SEQUENCE
 UNIFORM PERCENT OF VALUE IS 094.00

PAGE 396
 VALUATION DATE-JUL 01, 2021
 TAXABLE STATUS DATE-MAR 01, 2022

TAX MAP PARCEL NUMBER	PROPERTY LOCATION & CLASS	ASSESSMENT	EXEMPTION CODE	COUNTY	TOWN	TAX AMOUNT
CURRENT OWNERS NAME	SCHOOL DISTRICT	LAND	TAX DESCRIPTION			
CURRENT OWNERS ADDRESS	PARCEL SIZE/GRID COORD	TOTAL	SPECIAL DISTRICTS			
13.13-3-57	42144 Arcadia Park Rd			13.13-3-57		BILL461545
Gagliano Peter	270 Mfg housing		County Taxable			739.80
Gagliano Theresa N	Thousand Island 223201	27,700	FD461 Orleans Fire Dist			85.25
PO Box 70	FRNT 100.00 DPTH 77.00	101,200	HI461 Highway Item No 1			35.18
Fishers Landing, NY 13641	EAST-0972588 NRTH-1559074		Installment Fee			25.81
	DEED BOOK 2013 PG-7343					
	FULL MARKET VALUE	107,660				
TOTAL TAX ---						860.23**
	DATE #1	02/01/23	DATE #2	03/31/23	DATE #3	05/31/23
	AMT DUE	312.56	AMT DUE	286.74	AMT DUE	286.74
13.13-3-58	42110 Arcadia Park Rd			13.13-3-58		BILL461546
Parshall Mark	312 Vac w/imprv		County Taxable			725.17
Parshall Patricia	Thousand Island 223201	39,200	FD461 Orleans Fire Dist			83.57
PO Box 801	FRNT 157.00 DPTH 87.00	99,200	HI461 Highway Item No 1			34.48
Alexandria Bay, NY 13607	EAST-0972540 NRTH-1558947		Installment Fee			25.30
	DEED BOOK 2013 PG-12829					
	FULL MARKET VALUE	105,532				
TOTAL TAX ---						843.22**
	DATE #1	02/01/23	DATE #2	03/31/23	DATE #3	05/31/23
	AMT DUE	306.38	AMT DUE	281.07	AMT DUE	281.07
13.13-3-59	42010 Fishers Lndg Rd			13.13-3-59		BILL461547
B & L Ventures LLC	416 Mfg hsing pk		County Taxable			14,656.28
5703 E Taft Rd	Thousand Island 223201	400,800	FD461 Orleans Fire Dist			1,689.01
North Syracuse, NY 13212	ACRES 13.50	2004,900	HI461 Highway Item No 1			696.92
	EAST-0972678 NRTH-1558378		Installment Fee			511.27
	DEED BOOK 2004 PG-2702					
	FULL MARKET VALUE	2132,872				
TOTAL TAX ---						17,042.21**
	DATE #1	02/01/23	DATE #2	03/31/23	DATE #3	05/31/23
	AMT DUE	6,192.02	AMT DUE	5,680.73	AMT DUE	5,680.73
13.13-3-59.-701	Fishers Lndg Rd			13.13-3-59.-701		BILL461548
B & L Ventures LLC	416 Mfg hsing pk		County Taxable			1,966.45
5703 E Taft Rd	Thousand Island 223201	95,000	FD461 Orleans Fire Dist			226.62
North Syracuse, NY 13212	Special District	269,000	HI461 Highway Item No 1			93.51
	ACRES 3.20		LT462 Fishers Lndg Lt Dist			46.87
	DEED BOOK 2004 PG-2702		Installment Fee			70.00
	FULL MARKET VALUE	286,170				
TOTAL TAX ---						2,333.45**
	DATE #1	02/01/23	DATE #2	03/31/23	DATE #3	05/31/23
	AMT DUE	847.83	AMT DUE	777.81	AMT DUE	777.81

STATE OF NEW YORK
 COUNTY - Jefferson
 TOWN - Orleans
 SWIS - 224600

2 0 2 3 T O W N T A X R O L L
 T A X A B L E SECTION OF THE ROLL - 1
 TAX MAP NUMBER SEQUENCE
 UNIFORM PERCENT OF VALUE IS 094.00

PAGE 397
 VALUATION DATE-JUL 01, 2021
 TAXABLE STATUS DATE-MAR 01, 2022

TAX MAP PARCEL NUMBER	PROPERTY LOCATION & CLASS	ASSESSMENT	EXEMPTION CODE	COUNTY	TOWN	TAX AMOUNT
CURRENT OWNERS NAME	SCHOOL DISTRICT	LAND	TAX DESCRIPTION	TAXABLE VALUE		
CURRENT OWNERS ADDRESS	PARCEL SIZE/GRID COORD	TOTAL	SPECIAL DISTRICTS			
13.13-3-60	41878 Fishers Lndg Rd			13.13-3-60		BILL461549
Bennett Jon F	415 Motel		County Taxable	325,000		2,375.83
Bennett Pamela J	Thousand Island 223201	44,400	FD461 Orleans Fire Dist	325,000 TO		273.79
41867 NYS Rte 180	Fishers Landing	325,000	HI461 Highway Item No 1	325,000 TO		112.97
Clayton, NY 13624	ACRES 2.37		LT462 Fishers Lndg Lt Dist	325,000 TO		56.63
	EAST-0972847 NRTH-1557842		Installment Fee			84.58
	DEED BOOK 1034 PG-00070					
	FULL MARKET VALUE	345,745				
			TOTAL TAX ---			2,819.22**
			DATE #1 02/01/23 DATE #2 03/31/23 DATE #3 05/31/23			
			AMT DUE 1,024.32 AMT DUE 939.74 AMT DUE 939.74			
13.13-3-61	42015 Fishers Lndg Rd			13.13-3-61		BILL461550
Curtacci Thomas W	210 1 Family Res		County Taxable	100,000		731.02
Cieslewitz Barbara J	Thousand Island 223201	36,500	FD461 Orleans Fire Dist	100,000 TO		84.24
c/o Barbara Cieslewitz	Fishers Landing	100,000	HI461 Highway Item No 1	100,000 TO		34.76
8 S Pleasant St	Lf Us IM Curtacci		LT462 Fishers Lndg Lt Dist	100,000 TO		17.42
Whitesboro, NY 13492	FRNT 112.00 DPTH 205.00		Installment Fee			26.02
	EAST-0972084 NRTH-1558219					
	DEED BOOK 2005 PG-7693					
	FULL MARKET VALUE	106,383				
			TOTAL TAX ---			867.44**
			DATE #1 02/01/23 DATE #2 03/31/23 DATE #3 05/31/23			
			AMT DUE 315.18 AMT DUE 289.14 AMT DUE 289.14			
13.13-3-62	42029 Fishers Lndg Rd			13.13-3-62		BILL461551
VanHatten Trustee Gerald F	210 1 Family Res		County Taxable	130,000		950.33
VanHatten Trustee Grace P	Thousand Island 223201	31,000	FD461 Orleans Fire Dist	130,000 TO		109.52
PO Box 53	Fishers Landing	130,000	HI461 Highway Item No 1	130,000 TO		45.19
Fishers Landing, NY 13641	ACRES 1.80		LT462 Fishers Lndg Lt Dist	130,000 TO		22.65
	EAST-0971918 NRTH-1558188		Installment Fee			33.83
	DEED BOOK 2011 PG-12308					
	FULL MARKET VALUE	138,298				
			TOTAL TAX ---			1,127.69**
			DATE #1 02/01/23 DATE #2 03/31/23 DATE #3 05/31/23			
			AMT DUE 409.74 AMT DUE 375.89 AMT DUE 375.89			
13.13-3-63	Fishers Lndg Rd			13.13-3-63		BILL461552
Kellogg William	438 Parking lot		County Taxable	10,400		76.03
Kellogg Mark	Thousand Island 223201	7,800	FD461 Orleans Fire Dist	10,400 TO		8.76
PO Box 463	State St	10,400	HI461 Highway Item No 1	10,400 TO		3.62
Fishers Landing, NY 13641	FRNT 55.00 DPTH 132.00		LT462 Fishers Lndg Lt Dist	10,400 TO		1.81
	EAST-0971963 NRTH-1558691		Installment Fee			2.71
	DEED BOOK 2015 PG-16600					
	FULL MARKET VALUE	11,064				
			TOTAL TAX ---			90.22**
			DATE #1 02/01/23 DATE #2 03/31/23 DATE #3 05/31/23			
			AMT DUE 32.79 AMT DUE 30.07 AMT DUE 30.07			

STATE OF NEW YORK
COUNTY - Jefferson
TOWN - Orleans
SWIS - 224600

2 0 2 3 T O W N T A X R O L L
T A X A B L E SECTION OF THE ROLL - 1
TAX MAP NUMBER SEQUENCE
UNIFORM PERCENT OF VALUE IS 094.00

PAGE 398
VALUATION DATE-JUL 01, 2021
TAXABLE STATUS DATE-MAR 01, 2022

TAX MAP PARCEL NUMBER	PROPERTY LOCATION & CLASS	ASSESSMENT	EXEMPTION CODE	COUNTY	TOWN	TAX AMOUNT
CURRENT OWNERS NAME	SCHOOL DISTRICT	LAND	TAX DESCRIPTION			
CURRENT OWNERS ADDRESS	PARCEL SIZE/GRID COORD	TOTAL	SPECIAL DISTRICTS			
***** 13.13-3-64.1 *****						
13.13-3-64.1	Fishers Lndg Rd					BILL461553
Kellogg William	438 Parking lot		County Taxable	21,800		159.36
Kellogg Mark	Thousand Island 223201	21,800	FD461 Orleans Fire Dist	21,800	TO	18.37
PO Box 463	Fishers Landing	21,800	HI461 Highway Item No 1	21,800	TO	7.58
Fishers Landing, NY 13641	ACRES 7.20		LT462 Fishers Lndg Lt Dist	21,800	TO	3.80
	EAST-0971874 NRTH-1558747		Installment Fee			5.67
	DEED BOOK 2015 PG-16600					
	FULL MARKET VALUE	23,191				
TOTAL TAX ---						189.11**
	DATE #1	02/01/23	DATE #2	03/31/23	DATE #3	05/31/23
	AMT DUE	68.72	AMT DUE	63.03	AMT DUE	63.03
***** 13.13-3-64.2 *****						
42053	Fishers Lndg Rd					BILL461554
13.13-3-64.2	210 1 Family Res		County Taxable	226,000		1,652.11
Kellogg Mark	Thousand Island 223201	50,100	FD461 Orleans Fire Dist	226,000	TO	190.39
Kellogg Susan L	Fishers Landing	226,000	HI461 Highway Item No 1	226,000	TO	78.56
PO Box 463	ACRES 1.10		LT462 Fishers Lndg Lt Dist	226,000	TO	39.38
Fishers Landing, NY 13641	EAST-0971661 NRTH-1558622		Installment Fee			58.81
	FULL MARKET VALUE	240,426				
TOTAL TAX ---						1,960.44**
	DATE #1	02/01/23	DATE #2	03/31/23	DATE #3	05/31/23
	AMT DUE	712.29	AMT DUE	653.48	AMT DUE	653.48
***** 13.13-3-64.3 *****						
18317	Boat Ramp St					BILL461555
13.13-3-64.3	484 1 use sm bld - WTRFNT		County Taxable	245,000		1,791.01
Kellogg Mark William	Thousand Island 223201	198,000	FD461 Orleans Fire Dist	245,000	TO	206.40
42053 Co Rte 195	ACRES 0.30	245,000	HI461 Highway Item No 1	245,000	TO	85.16
Fishers Landing, NY 13641	EAST-0971850 NRTH-1558811		LT462 Fishers Lndg Lt Dist	245,000	TO	42.69
	FULL MARKET VALUE	260,638	Installment Fee			63.76
TOTAL TAX ---						2,125.26**
	DATE #1	02/01/23	DATE #2	03/31/23	DATE #3	05/31/23
	AMT DUE	772.18	AMT DUE	708.42	AMT DUE	708.42
***** 13.13-3-64.4 *****						
13.13-3-64.4	Boat Ramp Rd					BILL461556
Kellogg William	417 Cottages - WTRFNT		County Taxable	274,400		2,005.93
Kellogg Mark	Thousand Island 223201	127,500	FD461 Orleans Fire Dist	274,400	TO	231.17
PO Box 463	FRNT 85.00 DPTH 134.00	274,400	HI461 Highway Item No 1	274,400	TO	95.38
Fishers Landing, NY 13641	EAST-0971922 NRTH-1558883		LT462 Fishers Lndg Lt Dist	274,400	TO	47.81
	DEED BOOK 2015 PG-16600		Installment Fee			71.41
	FULL MARKET VALUE	291,915				
TOTAL TAX ---						2,380.29**
	DATE #1	02/01/23	DATE #2	03/31/23	DATE #3	05/31/23
	AMT DUE	864.84	AMT DUE	793.43	AMT DUE	793.43

STATE OF NEW YORK
COUNTY - Jefferson
TOWN - Orleans
SWIS - 224600

2 0 2 3 T O W N T A X R O L L
T A X A B L E SECTION OF THE ROLL - 1
TAX MAP NUMBER SEQUENCE
UNIFORM PERCENT OF VALUE IS 094.00

PAGE 399
VALUATION DATE-JUL 01, 2021
TAXABLE STATUS DATE-MAR 01, 2022

TAX MAP PARCEL NUMBER	PROPERTY LOCATION & CLASS	ASSESSMENT	EXEMPTION CODE	COUNTY	TOWN	TAX AMOUNT
CURRENT OWNERS NAME	SCHOOL DISTRICT	LAND	TAX DESCRIPTION			
CURRENT OWNERS ADDRESS	PARCEL SIZE/GRID COORD	TOTAL	SPECIAL DISTRICTS			
***** 13.13-3-65.1 *****						
18116	Reed Point Rd					BILL461557
13.13-3-65.1	311 Res vac land		County Taxable	3,000		21.93
Chalk Duane J	Thousand Island 223201	3,000	FD461 Orleans Fire Dist	3,000 TO		2.53
PO Box 474	Fishers Landing	3,000	HI461 Highway Item No 1	3,000 TO		1.04
Fishers Landing, NY 13641	ACRES 1.00		LT462 Fishers Lndg Lt Dist	3,000 TO		.52
	EAST-0970825 NRTH-1558503					
	DEED BOOK 1563 PG-146					
	FULL MARKET VALUE	3,191				
TOTAL TAX ---						26.02**
	DATE #1	02/01/23				
	AMT DUE					26.02
***** 13.13-3-65.2 *****						
	S of Badour Rd					BILL461558
13.13-3-65.2	311 Res vac land		County Taxable	12,000		87.72
Chalk Duane J	Thousand Island 223201	12,000	FD461 Orleans Fire Dist	12,000 TO		10.11
Chalk Patricia M	On Mullet Creek	12,000	HI461 Highway Item No 1	12,000 TO		4.17
PO Box 474	ACRES 4.40		LT462 Fishers Lndg Lt Dist	12,000 TO		2.09
Fishers Landing, NY 13641	EAST-0971250 NRTH-1558266		Installment Fee			3.12
	FULL MARKET VALUE	12,766				
TOTAL TAX ---						104.09**
	DATE #1	02/01/23	DATE #2	03/31/23	DATE #3	05/31/23
	AMT DUE	37.83	AMT DUE	34.69	AMT DUE	34.69
***** 13.13-3-65.3 *****						
	Badour Rd					BILL461559
13.13-3-65.3	330 Vacant comm		County Taxable	15,100		110.38
DF Realty LLC	Thousand Island 223201	15,100	FD461 Orleans Fire Dist	15,100 TO		12.72
11 Westland Court	Badour Rd	15,100	HI461 Highway Item No 1	15,100 TO		5.25
Binghamton, NY 13905	FRNT 385.00 DPTH 65.00		LT462 Fishers Lndg Lt Dist	15,100 TO		2.63
	EAST-0971508 NRTH-1558717		Installment Fee			3.93
	DEED BOOK 2009 PG-7398					
	FULL MARKET VALUE	16,064				
TOTAL TAX ---						130.98**
	DATE #1	02/01/23	DATE #2	03/31/23	DATE #3	05/31/23
	AMT DUE	47.59	AMT DUE	43.66	AMT DUE	43.66
***** 13.13-3-65.5 *****						
	18054 Reed Point Rd					BILL461560
13.13-3-65.5	312 Vac w/imprv		County Taxable	27,300		199.57
Chalk John	Thousand Island 223201	16,500	FD461 Orleans Fire Dist	27,300 TO		23.00
PO Box 46	Fishers Landing	27,300	HI461 Highway Item No 1	27,300 TO		9.49
Fishers Landing, NY 13641	ACRES 0.60		LT462 Fishers Lndg Lt Dist	27,300 TO		4.76
	EAST-0970740 NRTH-1558656		Installment Fee			7.10
	FULL MARKET VALUE	29,043				
TOTAL TAX ---						236.82**
	DATE #1	02/01/23	DATE #2	03/31/23	DATE #3	05/31/23
	AMT DUE	86.04	AMT DUE	78.94	AMT DUE	78.94

STATE OF NEW YORK
 COUNTY - Jefferson
 TOWN - Orleans
 SWIS - 224600

2 0 2 3 T O W N T A X R O L L
 T A X A B L E SECTION OF THE ROLL - 1
 TAX MAP NUMBER SEQUENCE
 UNIFORM PERCENT OF VALUE IS 094.00

PAGE 400
 VALUATION DATE-JUL 01, 2021
 TAXABLE STATUS DATE-MAR 01, 2022

TAX MAP PARCEL NUMBER	PROPERTY LOCATION & CLASS	ASSESSMENT	EXEMPTION CODE	COUNTY	TOWN	TAX AMOUNT
CURRENT OWNERS NAME	SCHOOL DISTRICT	LAND	TAX DESCRIPTION			
CURRENT OWNERS ADDRESS	PARCEL SIZE/GRID COORD	TOTAL	SPECIAL DISTRICTS			
13.13-3-65.6	18112 Reed Point Rd			13.13-3-65.6		BILL461561
DF Realty LLC	449 Other Storang		County Taxable			1,535.15
11 Westland Court	Thousand Island 223201	55,000	FD461 Orleans Fire Dist	210,000	TO	176.91
Binghamton, NY 13905	ACRES 3.80	210,000	HI461 Highway Item No 1	210,000	TO	73.00
	EAST-0970996 NRTH-1558777		LT462 Fishers Lndg Lt Dist	210,000	TO	36.59
	DEED BOOK 2009 PG-7398		Installment Fee			54.65
	FULL MARKET VALUE	223,404				
TOTAL TAX ---						1,821.65**
	DATE #1	02/01/23	DATE #2	03/31/23	DATE #3	05/31/23
	AMT DUE	661.88	AMT DUE	607.21	AMT DUE	607.21
13.13-3-66	18198 Badour Rd			13.13-3-66		BILL461562
Schindler Greg	210 1 Family Res		County Taxable	78,200		571.66
Schindler Juliann	Thousand Island 223201	34,000	FD461 Orleans Fire Dist	78,200	TO	65.88
PO Box 114	Fishers Landing	78,200	HI461 Highway Item No 1	78,200	TO	27.18
Fishers Landing, NY 13641	FRNT 165.00 DPTH 145.00		LT462 Fishers Lndg Lt Dist	78,200	TO	13.63
	EAST-0971264 NRTH-1558554		Installment Fee			20.35
	DEED BOOK 2005 PG-1047					
	FULL MARKET VALUE	83,191				
TOTAL TAX ---						678.35**
	DATE #1	02/01/23	DATE #2	03/31/23	DATE #3	05/31/23
	AMT DUE	246.48	AMT DUE	226.11	AMT DUE	226.11
13.13-3-67	18211/233 Badour Rd			13.13-3-67		BILL461563
Parish Jean H	280 Res Multiple		VET WAR C 41122	11,280	0	
Parish William	Thousand Island 223201	45,900	VET WAR T 41123	0	11,280	
PO Box 462	FRNT 165.00 DPTH 130.00	166,400	County Taxable	155,120		1,133.96
Fishers Landing, NY 13641	BANK 250		FD461 Orleans Fire Dist	166,400	TO	140.18
	EAST-0971342 NRTH-1558783		HI461 Highway Item No 1	166,400	TO	57.84
	DEED BOOK 2020 PG-15025		LT462 Fishers Lndg Lt Dist	166,400	TO	28.99
	FULL MARKET VALUE	177,021	Installment Fee			40.83
TOTAL TAX ---						1,360.97**
	DATE #1	02/01/23	DATE #2	03/31/23	DATE #3	05/31/23
	AMT DUE	494.50	AMT DUE	453.65	AMT DUE	453.65
13.13-3-68	42117 Fishers Lndg Rd			13.13-3-68		BILL461564
Strong Sandra S	210 1 Family Res		County Taxable	119,500		873.57
PO Box 33	Thousand Island 223201	28,700	School Relevy			1,269.16
Fishers Landing, NY 13641	Fishers Landing	119,500	FD461 Orleans Fire Dist	119,500	TO	100.67
	FRNT 82.00 DPTH 165.00		HI461 Highway Item No 1	119,500	TO	41.54
	EAST-0971460 NRTH-1558895		LT462 Fishers Lndg Lt Dist	119,500	TO	20.82
	DEED BOOK 2015 PG-11301		UW990 Unpaid Water	1,259.72	MT	1,259.72
	FULL MARKET VALUE	127,128	Installment Fee			106.96
TOTAL TAX ---						3,565.48**
	DATE #1	02/01/23	DATE #2	03/31/23	DATE #3	05/31/23
	AMT DUE	1,295.46	AMT DUE	1,188.49	AMT DUE	1,188.49

STATE OF NEW YORK
COUNTY - Jefferson
TOWN - Orleans
SWIS - 224600

2023 TOWN TAX ROLL
TAXABLE SECTION OF THE ROLL - 1
TAX MAP NUMBER SEQUENCE
UNIFORM PERCENT OF VALUE IS 094.00

PAGE 401
VALUATION DATE-JUL 01, 2021
TAXABLE STATUS DATE-MAR 01, 2022

TAX MAP PARCEL NUMBER	PROPERTY LOCATION & CLASS	ASSESSMENT	EXEMPTION CODE	COUNTY	TOWN	TAX AMOUNT
CURRENT OWNERS NAME	SCHOOL DISTRICT	LAND	TAX DESCRIPTION			
CURRENT OWNERS ADDRESS	PARCEL SIZE/GRID COORD	TOTAL	SPECIAL DISTRICTS			
***** 13.13-3-69 *****						
13.13-3-69	18187 Badour Rd					BILL461565
Genovese Steven A	210 1 Family Res		County Taxable	69,000		504.41
Genovese Jennifer M	Thousand Island 223201	31,000	School Relevy			732.82
18187 Badour Rd	Hamlet of Fishers Landing	69,000	FD461 Orleans Fire Dist	69,000	TO	58.13
Fishers Landing, NY 13641	FRNT 140.00 DPTH 164.00		HI461 Highway Item No 1	69,000	TO	23.98
	EAST-0971249 NRTH-1558879		LT462 Fishers Lndg Lt Dist	69,000	TO	12.02
	DEED BOOK 2018 PG-1626		UW990 Unpaid Water	344.91	MT	344.91
	FULL MARKET VALUE	73,404	Installment Fee			50.29
			TOTAL TAX ---			1,676.27**
			DATE #1 02/01/23	DATE #2 03/31/23	DATE #3 05/31/23	
			AMT DUE 609.06	AMT DUE 558.75	AMT DUE 558.75	
***** 13.13-3-70.1 *****						
13.13-3-70.1	18156 Reed Point Rd					BILL461566
Reed Douglas Scott	484 1 use sm bld		County Taxable	98,300		718.60
Reed Amy Brennan	Thousand Island 223201	26,500	FD461 Orleans Fire Dist	98,300	TO	82.81
8277 Barksdale Ln	Reed Pt Rd	98,300	HI461 Highway Item No 1	98,300	TO	34.17
Manlius, NY 13104	ACRES 0.86		LT462 Fishers Lndg Lt Dist	98,300	TO	17.13
	EAST-0971126 NRTH-1559015		Installment Fee			25.58
	DEED BOOK 2017 PG-2922					
	FULL MARKET VALUE	104,574				
			TOTAL TAX ---			852.71**
			DATE #1 02/01/23	DATE #2 03/31/23	DATE #3 05/31/23	
			AMT DUE 309.83	AMT DUE 284.23	AMT DUE 284.23	
***** 13.13-3-70.2 *****						
13.13-3-70.2	42133 Fishers Landing Rd					BILL461567
Waterson Ronald G	210 1 Family Res		County Taxable	122,800		897.70
Waterson Charlotte H	Thousand Island 223201	21,700	FD461 Orleans Fire Dist	122,800	TO	103.45
PO Box 1	FRNT 132.00 DPTH 165.00	122,800	HI461 Highway Item No 1	122,800	TO	42.69
Fishers Landing, NY 13641	EAST-0971345 NRTH-1559014		LT462 Fishers Lndg Lt Dist	122,800	TO	21.40
	DEED BOOK 2018 PG-16680		Installment Fee			31.96
	FULL MARKET VALUE	130,638				
			TOTAL TAX ---			1,065.24**
			DATE #1 02/01/23	DATE #2 03/31/23	DATE #3 05/31/23	
			AMT DUE 387.04	AMT DUE 355.08	AMT DUE 355.08	
***** 13.13-3-70.3 *****						
13.13-3-70.3	42155 Fishers Landing Rd					BILL461568
Waterson Floyd C	210 1 Family Res		County Taxable	118,500		866.26
Waterson Iris J	Thousand Island 223201	40,000	FD461 Orleans Fire Dist	118,500	TO	99.83
PO Box 472	FRNT 198.00 DPTH 165.00	118,500	HI461 Highway Item No 1	118,500	TO	41.19
Fishers Landing, NY 13641	EAST-0971231 NRTH-1559132		LT462 Fishers Lndg Lt Dist	118,500	TO	20.65
	DEED BOOK 1813 PG-291		Installment Fee			30.84
	FULL MARKET VALUE	126,064				
			TOTAL TAX ---			1,027.93**
			DATE #1 02/01/23	DATE #2 03/31/23	DATE #3 05/31/23	
			AMT DUE 373.49	AMT DUE 342.64	AMT DUE 342.64	

STATE OF NEW YORK
COUNTY - Jefferson
TOWN - Orleans
SWIS - 224600

2 0 2 3 T O W N T A X R O L L
T A X A B L E SECTION OF THE ROLL - 1
TAX MAP NUMBER SEQUENCE
UNIFORM PERCENT OF VALUE IS 094.00

PAGE 402
VALUATION DATE-JUL 01, 2021
TAXABLE STATUS DATE-MAR 01, 2022

TAX MAP PARCEL NUMBER	PROPERTY LOCATION & CLASS	ASSESSMENT	EXEMPTION CODE	COUNTY	TOWN	TAX AMOUNT
CURRENT OWNERS NAME	SCHOOL DISTRICT	LAND	TAX DESCRIPTION			
CURRENT OWNERS ADDRESS	PARCEL SIZE/GRID COORD	TOTAL	SPECIAL DISTRICTS			
***** 13.13-3-71.1 *****						
13.13-3-71.1	S of Reed Point Rd					BILL461569
Osterhout Melanie	260 Seasonal res		County Taxable	21,000		153.51
Clark Mariah M	Thousand Island 223201	10,900	FD461 Orleans Fire Dist	21,000 TO		17.69
c/o Hunneyman Sandra	Hunneyman Sandra Clark-LF	21,000	HI461 Highway Item No 1	21,000 TO		7.30
38085 NYS Rte 12E	FRNT 55.00 DPTH 100.00		LT462 Fishers Lndg Lt Dist	21,000 TO		3.66
Clayton, NY 13624	EAST-0970867 NRTH-1558892		Installment Fee			5.46
	DEED BOOK 2010 PG-12315					
	FULL MARKET VALUE	22,340				
TOTAL TAX ---						182.16**
	DATE #1	02/01/23	DATE #2	03/31/23	DATE #3	05/31/23
	AMT DUE	66.18	AMT DUE	60.72	AMT DUE	60.72
***** 13.13-3-71.2 *****						
18100	Reed Point Rd					BILL461570
13.13-3-71.2	260 Seasonal res		County Taxable	34,000		248.55
Farney Nancy D Storino	Thousand Island 223201	13,600	FD461 Orleans Fire Dist	34,000 TO		28.64
Dollinger Scott (aka Scott M)	Hamlet of Fishers Landing	34,000	HI461 Highway Item No 1	34,000 TO		11.82
409 Paddock St	FRNT 55.00 DPTH 52.00		LT462 Fishers Lndg Lt Dist	34,000 TO		5.92
Watertown, NY 13601	EAST-0970815 NRTH-1558943		Installment Fee			8.85
	DEED BOOK 2022 PG-11135					
	FULL MARKET VALUE	36,170				
PRIOR OWNER ON 3/01/2022						
Farney Nancy Storino D						
TOTAL TAX ---						294.93**
	DATE #1	02/01/23	DATE #2	03/31/23	DATE #3	05/31/23
	AMT DUE	107.16	AMT DUE	98.31	AMT DUE	98.31
***** 13.13-3-72.1 *****						
18077	Reed Point Rd					BILL461571
13.13-3-72.1	260 Seasonal res - WTRFNT		County Taxable	195,000		1,425.50
Barnes Trustee Deborah Gary	Thousand Island 223201	86,000	FD461 Orleans Fire Dist	195,000 TO		164.28
Barnes Intervivos Trust Agmt D	Lot 13	195,000	HI461 Highway Item No 1	195,000 TO		67.78
100 S Tremain St B2	FRNT 43.00 DPTH 98.00		LT462 Fishers Lndg Lt Dist	195,000 TO		33.98
Mount Dora, FL 32757	EAST-0970605 NRTH-1558917		Installment Fee			50.75
	DEED BOOK 2021 PG-9567					
	FULL MARKET VALUE	207,447				
TOTAL TAX ---						1,691.54**
	DATE #1	02/01/23	DATE #2	03/31/23	DATE #3	05/31/23
	AMT DUE	614.61	AMT DUE	563.84	AMT DUE	563.84
***** 13.13-3-72.2 *****						
18078	Reed Point Rd					BILL461572
13.13-3-72.2	210 1 Family Res		County Taxable	123,000		899.16
Giambra Geraldine	Thousand Island 223201	35,800	FD461 Orleans Fire Dist	123,000 TO		103.62
Giambra James	Fishers Landing	123,000	HI461 Highway Item No 1	123,000 TO		42.76
936 Higby Rd	FRNT 97.00 DPTH 142.00		LT462 Fishers Lndg Lt Dist	123,000 TO		21.43
New Hartford, NY 13413	EAST-0970792 NRTH-1558852		Installment Fee			32.01
	DEED BOOK 1572 PG-119					
	FULL MARKET VALUE	130,851				
TOTAL TAX ---						1,066.97**
	DATE #1	02/01/23	DATE #2	03/31/23	DATE #3	05/31/23
	AMT DUE	387.68	AMT DUE	355.65	AMT DUE	355.65

STATE OF NEW YORK
COUNTY - Jefferson
TOWN - Orleans
SWIS - 224600

2 0 2 3 T O W N T A X R O L L
T A X A B L E SECTION OF THE ROLL - 1
TAX MAP NUMBER SEQUENCE
UNIFORM PERCENT OF VALUE IS 094.00

PAGE 403
VALUATION DATE-JUL 01, 2021
TAXABLE STATUS DATE-MAR 01, 2022

TAX MAP PARCEL NUMBER	PROPERTY LOCATION & CLASS	ASSESSMENT	EXEMPTION CODE	COUNTY	TOWN	TAX AMOUNT
CURRENT OWNERS NAME	SCHOOL DISTRICT	LAND	TAX DESCRIPTION			
CURRENT OWNERS ADDRESS	PARCEL SIZE/GRID COORD	TOTAL	SPECIAL DISTRICTS			
***** 13.13-3-74.1 *****						
13.13-3-74.1	18058 Reed Point Rd					BILL461573
Appletree Cottage LLC	210 1 Family Res		County Taxable	97,500		712.75
6570 State Rte 81	Thousand Island 223201	25,000	FD461 Orleans Fire Dist	97,500 TO		82.14
Greenville, NY 12083	Fishers Landing	97,500	HI461 Highway Item No 1	97,500 TO		33.89
	Parcel No. 63		LT462 Fishers Lndg Lt Dist	97,500 TO		16.99
	FRNT 50.00 DPTH 81.00		Installment Fee			25.37
	EAST-0970645 NRTH-1558667					
	DEED BOOK 2004 PG-15982					
	FULL MARKET VALUE	103,723				
			TOTAL TAX ---			845.77**
			DATE #1 02/01/23	DATE #2 03/31/23	DATE #3 05/31/23	
			AMT DUE 307.30	AMT DUE 281.92	AMT DUE 281.92	
***** 13.13-3-74.2 *****						
13.13-3-74.2	18064 Reed Point Rd					BILL461574
Cobblestone Cottage LLC	484 1 use sm bld		County Taxable	53,400		390.37
6570 State Rte 81	Thousand Island 223201	10,800	FD461 Orleans Fire Dist	53,400 TO		44.99
Greenville, NY 12083	Fishers Landing	53,400	HI461 Highway Item No 1	53,400 TO		18.56
	Parcel No. 62		LT462 Fishers Lndg Lt Dist	53,400 TO		9.30
	FRNT 50.00 DPTH 95.00		UW990 Unpaid Water	1,223.76 MT		1,223.76
	EAST-0970675 NRTH-1558705		Installment Fee			50.61
	DEED BOOK 2004 PG-15981					
	FULL MARKET VALUE	56,809				
			TOTAL TAX ---			1,686.98**
			DATE #1 02/01/23	DATE #2 03/31/23	DATE #3 05/31/23	
			AMT DUE 612.95	AMT DUE 562.32	AMT DUE 562.32	
***** 13.13-3-75 *****						
13.13-3-75	18052 Reed Point Rd					BILL461575
Heinrich Harold A	210 1 Family Res		County Taxable	77,400		565.81
Heinrich Charlene M	Thousand Island 223201	32,200	FD461 Orleans Fire Dist	77,400 TO		65.20
170 86th St	Fishers Landing	77,400	HI461 Highway Item No 1	77,400 TO		26.90
Niagara Falls, NY 14304	ACRES 0.37		LT462 Fishers Lndg Lt Dist	77,400 TO		13.49
	EAST-0970791 NRTH-1558361		Installment Fee			20.14
	FULL MARKET VALUE	82,340				
			TOTAL TAX ---			671.40**
			DATE #1 02/01/23	DATE #2 03/31/23	DATE #3 05/31/23	
			AMT DUE 243.94	AMT DUE 223.80	AMT DUE 223.80	
***** 13.13-3-76 *****						
13.13-3-76	18048 Reed Point Rd					BILL461576
Castle Jeremy A	260 Seasonal res		County Taxable	105,100		768.31
Castle Samantha J	Thousand Island 223201	36,300	FD461 Orleans Fire Dist	105,100 TO		88.54
1179 Antler Rd	Barnes AM&Greene DE-LF Us	105,100	HI461 Highway Item No 1	105,100 TO		36.53
Columbia Cross Rds, PA 16194	ACRES 0.50		LT462 Fishers Lndg Lt Dist	105,100 TO		18.31
	EAST-0970636 NRTH-1558504		Installment Fee			27.35
	DEED BOOK 2022 PG-18667					
	FULL MARKET VALUE	111,809				
PRIOR OWNER ON 3/01/2022			TOTAL TAX ---			911.69**
Barnes Joseph M			DATE #1 02/01/23	DATE #2 03/31/23	DATE #3 05/31/23	
			AMT DUE 331.26	AMT DUE 303.89	AMT DUE 303.89	

STATE OF NEW YORK
 COUNTY - Jefferson
 TOWN - Orleans
 SWIS - 224600

2 0 2 3 T O W N T A X R O L L
 T A X A B L E SECTION OF THE ROLL - 1
 TAX MAP NUMBER SEQUENCE
 UNIFORM PERCENT OF VALUE IS 094.00

PAGE 404
 VALUATION DATE-JUL 01, 2021
 TAXABLE STATUS DATE-MAR 01, 2022

TAX MAP PARCEL NUMBER	PROPERTY LOCATION & CLASS	ASSESSMENT	EXEMPTION CODE	COUNTY	TOWN	TAX AMOUNT
CURRENT OWNERS NAME	SCHOOL DISTRICT	LAND	TAX DESCRIPTION			
CURRENT OWNERS ADDRESS	PARCEL SIZE/GRID COORD	TOTAL	SPECIAL DISTRICTS			
13.13-3-77	18042 Reed Point Rd			13.13-3-77		BILL461577
Chalk Duane J	449 Other Storang		County Taxable			524.87
Chalk Patricia M	Thousand Island 223201	12,500	FD461 Orleans Fire Dist			60.49
PO Box 474	Fishers Landing	71,800	HI461 Highway Item No 1			24.96
Fishers Landing, NY 13641	FRNT 60.00 DPTH 125.00		LT462 Fishers Lndg Lt Dist			12.51
	EAST-0970564 NRTH-1558490		Installment Fee			18.68
	DEED BOOK 2005 PG-12857					
	FULL MARKET VALUE	76,383				
TOTAL TAX ---						622.83**
	DATE #1	02/01/23	DATE #2	03/31/23	DATE #3	05/31/23
	AMT DUE	226.29	AMT DUE	207.61	AMT DUE	207.61
13.13-3-78	41468 NYS Rte 12			13.13-3-78		BILL461578
Kelly Curry Studio's LLC	450 Retail srvc		County Taxable			1,206.19
c/o Kelly Curry	Thousand Island 223201	43,700	FD461 Orleans Fire Dist			139.00
41468 NYS Rte 12	ACRES 1.98	165,000	HI461 Highway Item No 1			57.36
Clayton, NY 13624	EAST-0972088 NRTH-1555560		UW990 Unpaid Water			168.15
	DEED BOOK 2020 PG-13894		Installment Fee			47.12
	FULL MARKET VALUE	175,532				
TOTAL TAX ---						1,570.70**
	DATE #1	02/01/23	DATE #2	03/31/23	DATE #3	05/31/23
	AMT DUE	570.70	AMT DUE	523.56	AMT DUE	523.56
13.13-3-79	NYS Rte 12			13.13-3-79		BILL461579
Savard Helene	311 Res vac land		County Taxable			438.61
PO Box 350	Thousand Island 223201	60,000	FD461 Orleans Fire Dist			50.55
Fineview, NY 13640	ACRES 4.13	60,000	HI461 Highway Item No 1			20.86
	EAST-0972246 NRTH-1555815		Installment Fee			15.30
	DEED BOOK 2008 PG-8893					
	FULL MARKET VALUE	63,830				
TOTAL TAX ---						510.02**
	DATE #1	02/01/23	DATE #2	03/31/23	DATE #3	05/31/23
	AMT DUE	185.32	AMT DUE	170.00	AMT DUE	170.00
13.13-3-80.1	42009 Fishers Lndg Rd			13.13-3-80.1		BILL461580
Bennett Jon F	330 Vacant comm		County Taxable			438.61
Bennett Pamela J	Thousand Island 223201	60,000	FD461 Orleans Fire Dist			50.55
41867 NYS Rte 180	ACRES 16.50	60,000	HI461 Highway Item No 1			20.86
Clayton, NY 13624	EAST-0972296 NRTH-1557653		Installment Fee			15.30
	DEED BOOK 2003 PG-139					
	FULL MARKET VALUE	63,830				
TOTAL TAX ---						510.02**
	DATE #1	02/01/23	DATE #2	03/31/23	DATE #3	05/31/23
	AMT DUE	185.32	AMT DUE	170.00	AMT DUE	170.00

STATE OF NEW YORK
COUNTY - Jefferson
TOWN - Orleans
SWIS - 224600

2 0 2 3 T O W N T A X R O L L
T A X A B L E SECTION OF THE ROLL - 1
TAX MAP NUMBER SEQUENCE
UNIFORM PERCENT OF VALUE IS 094.00

PAGE 405
VALUATION DATE-JUL 01, 2021
TAXABLE STATUS DATE-MAR 01, 2022

TAX MAP PARCEL NUMBER	PROPERTY LOCATION & CLASS	ASSESSMENT	EXEMPTION CODE	COUNTY	TOWN	TAX AMOUNT
CURRENT OWNERS NAME	SCHOOL DISTRICT	LAND	TAX DESCRIPTION			
CURRENT OWNERS ADDRESS	PARCEL SIZE/GRID COORD	TOTAL	SPECIAL DISTRICTS			
***** 13.13-3-80.1-301 *****						
13.13-3-80.1-301	NYS Rte 12					BILL461581
Lamar Outdoor Advertising	474 Billboard		County Taxable		14,400	105.27
5947 E Molloy Rd	Thousand Island 223201	0	FD461 Orleans Fire Dist		14,400 TO	12.13
Syracuse, NY 13211	Billboards-Torpey	14,400	HI461 Highway Item No 1		14,400 TO	5.01
	FULL MARKET VALUE	15,319	Installment Fee			3.67
			TOTAL TAX ---			122.41**
			DATE #1 02/01/23	DATE #2 03/31/23	DATE #3 05/31/23	
			AMT DUE 44.48	AMT DUE 40.80	AMT DUE 40.80	
***** 13.13-3-80.1-701 *****						
13.13-3-80.1-701	State St					BILL461582
Bennett Jon F	314 Rural vac<10		County Taxable		29,500	215.65
Bennett Pamela J	Thousand Island 223201	29,500	FD461 Orleans Fire Dist		29,500 TO	24.85
41867 NYS Rte 180	Special District	29,500	HI461 Highway Item No 1		29,500 TO	10.25
Clayton, NY 13624	ACRES 1.40		LT462 Fishers Lndg Lt Dist		29,500 TO	5.14
	DEED BOOK 2003 PG-139		Installment Fee			7.68
	FULL MARKET VALUE	31,383				
			TOTAL TAX ---			255.89**
			DATE #1 02/01/23	DATE #2 03/31/23	DATE #3 05/31/23	
			AMT DUE 92.99	AMT DUE 85.29	AMT DUE 85.29	
***** 13.13-3-80.21 *****						
13.13-3-80.21	41576 NYS Rte 12					BILL461583
DM Shaver Properties LLC	331 Com vac w/im		County Taxable		151,200	1,105.31
41288 Kehoe Tract Rd	Thousand Island 223201	61,200	FD461 Orleans Fire Dist		151,200 TO	127.38
Clayton, NY 13624	ACRES 10.40	151,200	HI461 Highway Item No 1		151,200 TO	52.56
	EAST-0972599 NRTH-1556338		Installment Fee			38.56
	DEED BOOK 2020 PG-12056					
	FULL MARKET VALUE	160,851				
			TOTAL TAX ---			1,285.25**
			DATE #1 02/01/23	DATE #2 03/31/23	DATE #3 05/31/23	
			AMT DUE 466.99	AMT DUE 428.41	AMT DUE 428.41	
***** 13.13-3-80.221 *****						
13.13-3-80.221	41797/805 NYS Rte 180					BILL461584
Weiss Stephanie G	210 1 Family Res		County Taxable		118,500	866.26
41805 NYS Rte 180	Thousand Island 223201	22,000	FD461 Orleans Fire Dist		118,500 TO	99.83
Clayton, NY 13624	ACRES 2.36	118,500	HI461 Highway Item No 1		118,500 TO	41.19
	EAST-0972950 NRTH-1557280		Installment Fee			30.22
	DEED BOOK 2021 PG-21253					
	FULL MARKET VALUE	126,064				
			TOTAL TAX ---			1,007.28**
			DATE #1 02/01/23	DATE #2 03/31/23	DATE #3 05/31/23	
			AMT DUE 365.98	AMT DUE 335.76	AMT DUE 335.76	

STATE OF NEW YORK
COUNTY - Jefferson
TOWN - Orleans
SWIS - 224600

2 0 2 3 T O W N T A X R O L L
T A X A B L E SECTION OF THE ROLL - 1
TAX MAP NUMBER SEQUENCE
UNIFORM PERCENT OF VALUE IS 094.00

PAGE 406
VALUATION DATE-JUL 01, 2021
TAXABLE STATUS DATE-MAR 01, 2022

TAX MAP PARCEL NUMBER	PROPERTY LOCATION & CLASS	ASSESSMENT	EXEMPTION CODE	COUNTY	TOWN	TAX AMOUNT
CURRENT OWNERS NAME	SCHOOL DISTRICT	LAND	TAX DESCRIPTION			
CURRENT OWNERS ADDRESS	PARCEL SIZE/GRID COORD	TOTAL	SPECIAL DISTRICTS			
***** 13.13-3-80.222 *****						
41775	NYS Rte 180					BILL461585
13.13-3-80.222	400 Commercial		County Taxable	164,000		1,198.88
BFWP LLC	Thousand Island 223201	20,000	FD461 Orleans Fire Dist	164,000 TO		138.16
c/o Bradley W Thompson	ACRES 1.00	164,000	HI461 Highway Item No 1	164,000 TO		57.01
406 Pembroke Rd	EAST-0973335 NRTH-1556960		Installment Fee			41.82
Bala Cynwyd, PA 19004	DEED BOOK 2020 PG-5447					
	FULL MARKET VALUE	174,468				
TOTAL TAX ---						1,394.05**
	DATE #1	02/01/23	DATE #2	03/31/23	DATE #3	05/31/23
	AMT DUE	506.51	AMT DUE	464.68	AMT DUE	464.68
***** 13.13-3-80.223 *****						
41805	NYS Rte 180					BILL461586
13.13-3-80.223	331 Com vac w/im		County Taxable	70,000		511.72
Weiss Stephanie G	Thousand Island 223201	60,000	FD461 Orleans Fire Dist	70,000 TO		58.97
41805 NYS Rte 180	ACRES 7.52	70,000	HI461 Highway Item No 1	70,000 TO		24.33
Clayton, NY 13624	EAST-0973000 NRTH-1556915		Installment Fee			17.85
	DEED BOOK 2022 PG-15152					
	FULL MARKET VALUE	74,468				
TOTAL TAX ---						595.02**
	DATE #1	02/01/23	DATE #2	03/31/23	DATE #3	05/31/23
	AMT DUE	216.19	AMT DUE	198.34	AMT DUE	198.34
***** 13.13-3-80.3 *****						
41848	NYS Rte 12					BILL461587
13.13-3-80.3	331 Com vac w/im		County Taxable	207,000		1,513.22
Stopper John F	Thousand Island 223201	207,000	FD461 Orleans Fire Dist	207,000 TO		174.38
692 Riverside Dr	ACRES 53.72	207,000	HI461 Highway Item No 1	207,000 TO		71.95
Clayton, NY 13624	EAST-0974116 NRTH-1557415		Installment Fee			52.79
	DEED BOOK 2021 PG-571					
	FULL MARKET VALUE	220,213				
TOTAL TAX ---						1,759.55**
	DATE #1	02/01/23	DATE #2	03/31/23	DATE #3	05/31/23
	AMT DUE	639.32	AMT DUE	586.51	AMT DUE	586.51
***** 13.13-3-80.3-301 *****						
	NYS Rte 12					BILL461588
13.13-3-80.3-301	474 Billboard		County Taxable	20,000		146.20
Lamar Outdoor Advertising	Thousand Island 223201	0	FD461 Orleans Fire Dist	20,000 TO		16.85
5947 E Molloy Rd	Billboard on Seemann	20,000	HI461 Highway Item No 1	20,000 TO		6.95
Syracuse, NY 13211	FULL MARKET VALUE	21,277	Installment Fee			5.10
TOTAL TAX ---						170.00**
	DATE #1	02/01/23	DATE #2	03/31/23	DATE #3	05/31/23
	AMT DUE	61.78	AMT DUE	56.66	AMT DUE	56.66

STATE OF NEW YORK
COUNTY - Jefferson
TOWN - Orleans
SWIS - 224600

2 0 2 3 T O W N T A X R O L L
T A X A B L E SECTION OF THE ROLL - 1
TAX MAP NUMBER SEQUENCE
UNIFORM PERCENT OF VALUE IS 094.00

PAGE 407
VALUATION DATE-JUL 01, 2021
TAXABLE STATUS DATE-MAR 01, 2022

TAX MAP PARCEL NUMBER	PROPERTY LOCATION & CLASS	ASSESSMENT	EXEMPTION CODE	COUNTY	TOWN	TAX AMOUNT
CURRENT OWNERS NAME	SCHOOL DISTRICT	LAND	TAX DESCRIPTION			
CURRENT OWNERS ADDRESS	PARCEL SIZE/GRID COORD	TOTAL	SPECIAL DISTRICTS			
***** 13.13-3-81 *****						
41761	NYS Rte 180			13.13-3-81		BILL461589
13.13-3-81	210 1 Family Res		County Taxable			1,454.74
Graves Cory R	Thousand Island 223201	21,700	FD461 Orleans Fire Dist	199,000	TO	167.65
41761 NYS Rte 180	ACRES 2.71 BANK 550	199,000	HI461 Highway Item No 1	199,000	TO	69.17
Clayton, NY 13624	EAST-0973518 NRTH-1556717		Installment Fee			50.75
	DEED BOOK 2019 PG-16058					
	FULL MARKET VALUE	211,702				
TOTAL TAX ---						1,691.56**
	DATE #1	02/01/23	DATE #2	03/31/23	DATE #3	05/31/23
	AMT DUE	614.61	AMT DUE	563.85	AMT DUE	563.85
***** 13.13-3-82 *****						
41743	NYS Rte 180			13.13-3-82		BILL461590
13.13-3-82	210 1 Family Res		County Taxable	85,000		621.37
Slate Living Trust Bernard E	Thousand Island 223201	20,100	FD461 Orleans Fire Dist	85,000	TO	71.61
41743 NYS Rte 180	ACRES 2.08	85,000	HI461 Highway Item No 1	85,000	TO	29.55
Clayton, NY 13624	EAST-0973758 NRTH-1556661		Installment Fee			21.68
	DEED BOOK 2009 PG-13397					
	FULL MARKET VALUE	90,426				
TOTAL TAX ---						722.53**
	DATE #1	02/01/23	DATE #2	03/31/23	DATE #3	05/31/23
	AMT DUE	262.53	AMT DUE	240.84	AMT DUE	240.84
***** 13.13-3-83 *****						
	NYS Rte 12			13.13-3-83		BILL461591
13.13-3-83	314 Rural vac<10		County Taxable	16,800		122.81
Myers Donald B	Thousand Island 223201	16,800	FD461 Orleans Fire Dist	16,800	TO	14.15
7047 Canaseraga Rd	ACRES 1.10	16,800	HI461 Highway Item No 1	16,800	TO	5.84
Chittenango, NY 13037	EAST-0973659 NRTH-1558358		Installment Fee			4.28
	DEED BOOK 2008 PG-14102					
	FULL MARKET VALUE	17,872				
TOTAL TAX ---						142.80**
	DATE #1	02/01/23	DATE #2	03/31/23	DATE #3	05/31/23
	AMT DUE	51.88	AMT DUE	47.60	AMT DUE	47.60
***** 13.13-3-84 *****						
42068	NYS Rte 12			13.13-3-84		BILL461592
13.13-3-84	442 MiniWhseSelf		County Taxable	250,500		1,831.21
River's Edge Storage LLC	Thousand Island 223201	52,500	FD461 Orleans Fire Dist	250,500	TO	211.03
Office	ACRES 4.16	250,500	HI461 Highway Item No 1	250,500	TO	87.08
PO Box 373	EAST-0973800 NRTH-1558530		Installment Fee			63.88
Brantingham, NY 13312	DEED BOOK 2007 PG-17230					
	FULL MARKET VALUE	266,489				
TOTAL TAX ---						2,129.32**
	DATE #1	02/01/23	DATE #2	03/31/23	DATE #3	05/31/23
	AMT DUE	773.66	AMT DUE	709.77	AMT DUE	709.77

STATE OF NEW YORK
COUNTY - Jefferson
TOWN - Orleans
SWIS - 224600

2 0 2 3 T O W N T A X R O L L
T A X A B L E SECTION OF THE ROLL - 1
TAX MAP NUMBER SEQUENCE
UNIFORM PERCENT OF VALUE IS 094.00

PAGE 408
VALUATION DATE-JUL 01, 2021
TAXABLE STATUS DATE-MAR 01, 2022

TAX MAP PARCEL NUMBER	PROPERTY LOCATION & CLASS	ASSESSMENT	EXEMPTION CODE	COUNTY	TOWN	TAX AMOUNT
CURRENT OWNERS NAME	SCHOOL DISTRICT	LAND	TAX DESCRIPTION			
CURRENT OWNERS ADDRESS	PARCEL SIZE/GRID COORD	TOTAL	SPECIAL DISTRICTS			
***** 13.18-1-1 *****						
41207	NYS Rte 180					BILL461593
13.18-1-1	210 1 Family Res		VET WAR C 41122	11,280	0	
Link Paul J	Lafargeville 224601	20,500	VET WAR T 41123	0	11,280	
Link Patricia A	ACRES 1.50	76,000	County Taxable	64,720		473.12
41207 NYS Rte 180	EAST-0978744 NRTH-1553935		FD461 Orleans Fire Dist	76,000	TO	64.03
Clayton, NY 13624	DEED BOOK 922 PG-01118		HI461 Highway Item No 1	76,000	TO	26.42
	FULL MARKET VALUE	80,851	Installment Fee			16.91
			TOTAL TAX ---			563.57**
	DATE #1	02/01/23	DATE #2	03/31/23	DATE #3	05/31/23
	AMT DUE	204.78	AMT DUE	187.85	AMT DUE	187.85
***** 13.18-1-2 *****						
41181	NYS Rte 180					BILL461594
13.18-1-2	210 1 Family Res		County Taxable	107,500		785.85
Brown Glenn R	Lafargeville 224601	20,200	FD461 Orleans Fire Dist	107,500	TO	90.56
Brown Sarah R	Omar	107,500	HI461 Highway Item No 1	107,500	TO	37.37
41181 NYS Rte 180	ACRES 1.20 BANK 550		LT463 Omar Light Dist	107,500	TO	85.75
Clayton, NY 13624	EAST-0978938 NRTH-1553795		Installment Fee			29.99
	FULL MARKET VALUE	114,362				
			TOTAL TAX ---			999.53**
	DATE #1	02/01/23	DATE #2	03/31/23	DATE #3	05/31/23
	AMT DUE	363.18	AMT DUE	333.17	AMT DUE	333.17
***** 13.18-1-3 *****						
41175	NYS Rte 180					BILL461595
13.18-1-3	210 1 Family Res		County Taxable	47,300		345.77
Switzer Terri A	Lafargeville 224601	20,000	FD461 Orleans Fire Dist	47,300	TO	39.85
PO Box 502	Omar	47,300	HI461 Highway Item No 1	47,300	TO	16.44
Alexandria Bay, NY 13607	FRNT 115.00 DPTH 264.00		LT463 Omar Light Dist	47,300	TO	37.73
	EAST-0979071 NRTH-1553697		Installment Fee			13.19
	DEED BOOK 2005 PG-17411					
	FULL MARKET VALUE	50,319				
			TOTAL TAX ---			439.79**
	DATE #1	02/01/23	DATE #2	03/31/23	DATE #3	05/31/23
	AMT DUE	159.80	AMT DUE	146.59	AMT DUE	146.59
***** 13.18-1-4 *****						
41167	NYS Rte 180					BILL461596
13.18-1-4	260 Seasonal res		County Taxable	76,300		557.77
Morrow Dean T	Lafargeville 224601	20,000	FD461 Orleans Fire Dist	76,300	TO	64.28
36505 Bald Rock Rd	Omar	76,300	HI461 Highway Item No 1	76,300	TO	26.52
Clayton, NY 13624	FRNT 80.00 DPTH 264.00		LT463 Omar Light Dist	76,300	TO	60.86
	BANK 250		Installment Fee			21.28
	EAST-0979155 NRTH-1553647					
	DEED BOOK 2004 PG-19474					
	FULL MARKET VALUE	81,170				
			TOTAL TAX ---			709.43**
	DATE #1	02/01/23	DATE #2	03/31/23	DATE #3	05/31/23
	AMT DUE	257.77	AMT DUE	236.47	AMT DUE	236.47

STATE OF NEW YORK
COUNTY - Jefferson
TOWN - Orleans
SWIS - 224600

2 0 2 3 T O W N T A X R O L L
T A X A B L E SECTION OF THE ROLL - 1
TAX MAP NUMBER SEQUENCE
UNIFORM PERCENT OF VALUE IS 094.00

PAGE 409
VALUATION DATE-JUL 01, 2021
TAXABLE STATUS DATE-MAR 01, 2022

TAX MAP PARCEL NUMBER	PROPERTY LOCATION & CLASS	ASSESSMENT	EXEMPTION CODE	COUNTY	TOWN	TAX AMOUNT
CURRENT OWNERS NAME	SCHOOL DISTRICT	LAND	TAX DESCRIPTION			
CURRENT OWNERS ADDRESS	PARCEL SIZE/GRID COORD	TOTAL	SPECIAL DISTRICTS			
***** 13.18-1-6 *****						
41154	NYS Rte 180					BILL461597
13.18-1-6	210 1 Family Res		County Taxable	64,700		472.97
More Curtis B	Lafargeville 224601	20,700	School Relevy			337.29
Munson Sandra G	Omar	64,700	FD461 Orleans Fire Dist	64,700	TO	54.51
41154 NYS Rte 180	ACRES 1.70		HI461 Highway Item No 1	64,700	TO	22.49
Clayton, NY 13624	EAST-0979438 NRTH-1553862		LT463 Omar Light Dist	64,700	TO	51.61
	DEED BOOK 1889 PG-94		Installment Fee			28.17
	FULL MARKET VALUE	68,830				
TOTAL TAX ---						938.87**
	DATE #1	02/01/23	DATE #2	03/31/23	DATE #3	05/31/23
	AMT DUE	341.14	AMT DUE	312.95	AMT DUE	312.95
***** 13.18-1-8 *****						
41166-172	Ledges Rd					BILL461598
13.18-1-8	270 Mfg housing		County Taxable	54,000		394.75
Soluri Hunter C	Lafargeville 224601	32,800	FD461 Orleans Fire Dist	54,000	TO	45.49
40992 Co Rte 13	Lf Use Rick S & Mary E So	54,000	HI461 Highway Item No 1	54,000	TO	18.77
LaFargeville, NY 13656	ACRES 3.75		Installment Fee			13.77
	EAST-0979982 NRTH-1553720					
	DEED BOOK 2022 PG-14481					
	FULL MARKET VALUE	57,447				
TOTAL TAX ---						459.01**
	DATE #1	02/01/23	DATE #2	03/31/23	DATE #3	05/31/23
	AMT DUE	166.78	AMT DUE	153.00	AMT DUE	153.00
***** 13.18-1-9 *****						
41108	Ledges Rd					BILL461599
13.18-1-9	210 1 Family Res		County Taxable	118,300		864.80
Ericzon Lisa	Lafargeville 224601	20,000	FD461 Orleans Fire Dist	118,300	TO	99.66
Hall Timothy J	Omar	118,300	HI461 Highway Item No 1	118,300	TO	41.12
41108 Ledges Rd	FRNT 160.00 DPTH 180.00		LT463 Omar Light Dist	118,300	TO	94.37
Alexandria Bay, NY 13607	EAST-0979685 NRTH-1553647		Installment Fee			33.00
	DEED BOOK 2009 PG-9860					
	FULL MARKET VALUE	125,851				
TOTAL TAX ---						1,099.95**
	DATE #1	02/01/23	DATE #2	03/31/23	DATE #3	05/31/23
	AMT DUE	399.65	AMT DUE	366.65	AMT DUE	366.65
***** 13.18-1-10 *****						
41080	Co Rte 13					BILL461600
13.18-1-10	270 Mfg housing		County Taxable	37,000		270.48
Garceau Dean A	Lafargeville 224601	20,000	FD461 Orleans Fire Dist	37,000	TO	31.17
Garceau John F	Omar	37,000	HI461 Highway Item No 1	37,000	TO	12.86
41076 Co Rte 13	Lf Us JF & DM Garceau		LT463 Omar Light Dist	37,000	TO	29.51
Alexandria Bay, NY 13607	FRNT 77.00 DPTH 140.00		Installment Fee			10.32
	EAST-0979785 NRTH-1553558					
	DEED BOOK 2003 PG-2824					
	FULL MARKET VALUE	39,362				
TOTAL TAX ---						344.02**
	DATE #1	02/01/23	DATE #2	03/31/23	DATE #3	05/31/23
	AMT DUE	125.00	AMT DUE	114.67	AMT DUE	114.67

STATE OF NEW YORK
COUNTY - Jefferson
TOWN - Orleans
SWIS - 224600

2 0 2 3 T O W N T A X R O L L
T A X A B L E SECTION OF THE ROLL - 1
TAX MAP NUMBER SEQUENCE
UNIFORM PERCENT OF VALUE IS 094.00

PAGE 410
VALUATION DATE-JUL 01, 2021
TAXABLE STATUS DATE-MAR 01, 2022

TAX MAP PARCEL NUMBER	PROPERTY LOCATION & CLASS	ASSESSMENT	EXEMPTION CODE	COUNTY	TOWN	TAX AMOUNT
CURRENT OWNERS NAME	SCHOOL DISTRICT	LAND	TAX DESCRIPTION			
CURRENT OWNERS ADDRESS	PARCEL SIZE/GRID COORD	TOTAL	SPECIAL DISTRICTS			
***** 13.18-1-11 *****						
41076	Co Rte 13			13.18-1-11		BILL461601
13.18-1-11	210 1 Family Res		County Taxable	45,000		328.96
Garceau MacKenzie	Lafargeville 224601	9,000	FD461 Orleans Fire Dist	45,000 TO		37.91
41076 Co Rte 13	Omar	45,000	HI461 Highway Item No 1	45,000 TO		15.64
Alexandria Bay, NY 13607	FRNT 66.00 DPTH 140.00		LT463 Omar Light Dist	45,000 TO		35.90
	EAST-0979848 NRTH-1553521		Installment Fee			12.55
PRIOR OWNER ON 3/01/2022	DEED BOOK 2022 PG-7313					
Garceau Dean A	FULL MARKET VALUE	47,872				
TOTAL TAX ---						418.41**
	DATE #1	02/01/23	DATE #2	03/31/23	DATE #3	05/31/23
	AMT DUE	152.02	AMT DUE	139.47	AMT DUE	139.47
***** 13.18-1-12 *****						
41060	Co Rte 13			13.18-1-12		BILL461602
13.18-1-12	331 Com vac w/im		County Taxable	12,000		87.72
Soluri Rick	Lafargeville 224601	10,000	FD461 Orleans Fire Dist	12,000 TO		10.11
Soluri Mary	Omar	12,000	HI461 Highway Item No 1	12,000 TO		4.17
40992 Co Rte 13	ACRES 1.26		LT463 Omar Light Dist	12,000 TO		9.57
LaFargeville, NY 13656	EAST-0980008 NRTH-1553418		Installment Fee			3.35
	DEED BOOK 2003 PG-10534					
	FULL MARKET VALUE	12,766				
TOTAL TAX ---						111.57**
	DATE #1	02/01/23	DATE #2	03/31/23	DATE #3	05/31/23
	AMT DUE	40.54	AMT DUE	37.19	AMT DUE	37.19
***** 13.18-1-14 *****						
19995	Factory St			13.18-1-14		BILL461603
13.18-1-14	210 1 Family Res		County Taxable	41,800		305.57
Flint David N	Lafargeville 224601	14,800	FD461 Orleans Fire Dist	41,800 TO		35.21
19997 Factory St	Omar	41,800	HI461 Highway Item No 1	41,800 TO		14.53
Lafargeville, NY 13656	FRNT 132.00 DPTH 115.00		LT463 Omar Light Dist	41,800 TO		33.34
	EAST-0980186 NRTH-1553320		Installment Fee			11.66
	DEED BOOK 1636 PG-171					
	FULL MARKET VALUE	44,468				
TOTAL TAX ---						388.65**
	DATE #1	02/01/23	DATE #2	03/31/23	DATE #3	05/31/23
	AMT DUE	141.21	AMT DUE	129.55	AMT DUE	129.55
***** 13.18-1-15 *****						
19997	Factory St			13.18-1-15		BILL461604
13.18-1-15	210 1 Family Res		County Taxable	56,690		414.42
Flint David	Lafargeville 224601	20,000	FD461 Orleans Fire Dist	56,690 TO		47.76
19997 Factory St	Omar	56,690	HI461 Highway Item No 1	56,690 TO		19.71
Lafargeville, NY 13656	FRNT 120.00 DPTH 131.00		LT463 Omar Light Dist	56,690 TO		45.22
	EAST-0980223 NRTH-1553435		Installment Fee			15.81
	FULL MARKET VALUE	60,309				
TOTAL TAX ---						527.11**
	DATE #1	02/01/23	DATE #2	03/31/23	DATE #3	05/31/23
	AMT DUE	191.52	AMT DUE	175.70	AMT DUE	175.70

STATE OF NEW YORK
COUNTY - Jefferson
TOWN - Orleans
SWIS - 224600

2023 TOWN TAX ROLL
TAXABLE SECTION OF THE ROLL - 1
TAX MAP NUMBER SEQUENCE
UNIFORM PERCENT OF VALUE IS 094.00

PAGE 411
VALUATION DATE-JUL 01, 2021
TAXABLE STATUS DATE-MAR 01, 2022

TAX MAP PARCEL NUMBER	PROPERTY LOCATION & CLASS	ASSESSMENT	EXEMPTION CODE	COUNTY	TOWN	TAX AMOUNT		
CURRENT OWNERS NAME	SCHOOL DISTRICT	LAND	TAX DESCRIPTION					
CURRENT OWNERS ADDRESS	PARCEL SIZE/GRID COORD	TOTAL	SPECIAL DISTRICTS					
***** 13.18-1-16 *****								
13.18-1-16	Factory St					BILL461605		
Flint David N	314 Rural vac<10		County Taxable	4,800		35.09		
19997 Factory St	Lafargeville 224601	4,800	FD461 Orleans Fire Dist	4,800 TO		4.04		
Lafargeville, NY 13656	Omar	4,800	HI461 Highway Item No 1	4,800 TO		1.67		
	FRNT 37.00 DPTH 152.00		LT463 Omar Light Dist	4,800 TO		3.83		
	EAST-0980217 NRTH-1553476							
	FULL MARKET VALUE	5,106						
TOTAL TAX ---						44.63**		
			DATE #1	02/01/23				
			AMT DUE			44.63		
***** 13.18-1-17 *****								
13.18-1-17	20037 Factory St					BILL461606		
Lawrence Larry	210 1 Family Res		County Taxable	63,500		464.20		
Lawrence Billie	Lafargeville 224601	24,500	FD461 Orleans Fire Dist	63,500 TO		53.49		
20037 Factory St	ACRES 2.36	63,500	HI461 Highway Item No 1	63,500 TO		22.07		
Lafargeville, NY 13656	EAST-0980485 NRTH-1553855		LT463 Omar Light Dist	63,500 TO		50.65		
	DEED BOOK 2021 PG-640		Installment Fee			17.71		
	FULL MARKET VALUE	67,553						
TOTAL TAX ---						590.41**		
			DATE #1	02/01/23	DATE #2	03/31/23	DATE #3	05/31/23
			AMT DUE	214.52	AMT DUE	196.80	AMT DUE	196.80
***** 13.18-1-18.2 *****								
13.18-1-18.2	20003 Factory St					BILL461607		
Dorr Steven F III	210 1 Family Res		County Taxable	48,000		350.89		
Cupernall Hannah K	Lafargeville 224601	20,000	FD461 Orleans Fire Dist	48,000 TO		40.44		
5249 Wren Ave Apt 5	FRNT 174.00 DPTH 157.00	48,000	HI461 Highway Item No 1	48,000 TO		16.69		
El Paso, TX 79924	ACRES 0.73 BANK 810		LT463 Omar Light Dist	48,000 TO		38.29		
	EAST-0980320 NRTH-1553600		Installment Fee			13.39		
	DEED BOOK 2022 PG-14312							
	FULL MARKET VALUE	51,064						
PRIOR OWNER ON 3/01/2022								
Morgan Kayla M								
TOTAL TAX ---						446.31**		
			DATE #1	02/01/23	DATE #2	03/31/23	DATE #3	05/31/23
			AMT DUE	162.16	AMT DUE	148.77	AMT DUE	148.77
***** 13.18-1-19.1 *****								
13.18-1-19.1	20002 Factory St					BILL461608		
Wetterhahn Andrea D	210 1 Family Res		County Taxable	46,000		336.27		
20002 Factory St	Lafargeville 224601	17,000	FD461 Orleans Fire Dist	46,000 TO		38.75		
LaFargeville, NY 13656	Omar	46,000	HI461 Highway Item No 1	46,000 TO		15.99		
	FRNT 132.00 DPTH 155.00		LT463 Omar Light Dist	46,000 TO		36.69		
	BANK 550		Installment Fee			12.83		
	EAST-0980432 NRTH-1553413							
	DEED BOOK 2005 PG-12511							
	FULL MARKET VALUE	48,936						
TOTAL TAX ---						427.70**		
			DATE #1	02/01/23	DATE #2	03/31/23	DATE #3	05/31/23
			AMT DUE	155.41	AMT DUE	142.56	AMT DUE	142.56

STATE OF NEW YORK
COUNTY - Jefferson
TOWN - Orleans
SWIS - 224600

2023 TOWN TAX ROLL
TAXABLE SECTION OF THE ROLL - 1
TAX MAP NUMBER SEQUENCE
UNIFORM PERCENT OF VALUE IS 094.00

PAGE 412
VALUATION DATE-JUL 01, 2021
TAXABLE STATUS DATE-MAR 01, 2022

TAX MAP PARCEL NUMBER	PROPERTY LOCATION & CLASS	ASSESSMENT	EXEMPTION CODE	COUNTY	TOWN	TAX AMOUNT
CURRENT OWNERS NAME	SCHOOL DISTRICT	LAND	TAX DESCRIPTION	TAXABLE VALUE		
CURRENT OWNERS ADDRESS	PARCEL SIZE/GRID COORD	TOTAL	SPECIAL DISTRICTS			
***** 13.18-1-19.21 *****						
20022	Factory St					BILL461609
13.18-1-19.21	210 1 Family Res		SENIOR C/T 41801	23,000	23,000	
Carlisle Life Tenant Sharon	Lafargeville 224601	22,200	County Taxable	92,000		672.54
Barron Kimberly	Omar	115,000	FD461 Orleans Fire Dist	115,000	TO	96.88
20022 Factory St	ACRES 3.20		HI461 Highway Item No 1	115,000	TO	39.97
LaFargeville, NY 13656	EAST-0980672 NRTH-1553612		LT463 Omar Light Dist	115,000	TO	91.74
	DEED BOOK 2022 PG-17464		Installment Fee			27.03
PRIOR OWNER ON 3/01/2022	FULL MARKET VALUE	122,340				
Carlisle Sharon						
TOTAL TAX ---						901.13**
	DATE #1	02/01/23	DATE #2	03/31/23	DATE #3	05/31/23
	AMT DUE	327.42	AMT DUE	300.37	AMT DUE	300.37
***** 13.18-1-19.22 *****						
20018	Factory St					BILL461610
13.18-1-19.22	210 1 Family Res		County Taxable	56,000		409.37
Morgan Luke A	Lafargeville 224601	20,000	FD461 Orleans Fire Dist	56,000	TO	47.18
Morgan Andrea D	FRNT 133.00 DPTH 183.00	56,000	HI461 Highway Item No 1	56,000	TO	19.47
20002 Factory St	EAST-0980500 NRTH-1553532		LT463 Omar Light Dist	56,000	TO	44.67
LaFargeville, NY 13656	DEED BOOK 2021 PG-20896		Installment Fee			15.62
	FULL MARKET VALUE	59,574				
TOTAL TAX ---						520.69**
	DATE #1	02/01/23	DATE #2	03/31/23	DATE #3	05/31/23
	AMT DUE	189.19	AMT DUE	173.56	AMT DUE	173.56
***** 13.18-1-20 *****						
19998	Factory St					BILL461611
13.18-1-20	620 Religious		County Taxable	30,000		219.31
Flint David N	Lafargeville 224601	10,000	FD461 Orleans Fire Dist	30,000	TO	25.27
19997 Factory St	Omar	30,000	HI461 Highway Item No 1	30,000	TO	10.43
LaFargeville, NY 13656	FRNT 210.00 DPTH 96.00		LT463 Omar Light Dist	30,000	TO	23.93
	EAST-0980318 NRTH-1553274		Installment Fee			8.37
	DEED BOOK 2012 PG-6544					
	FULL MARKET VALUE	31,915				
TOTAL TAX ---						278.94**
	DATE #1	02/01/23	DATE #2	03/31/23	DATE #3	05/31/23
	AMT DUE	101.35	AMT DUE	92.98	AMT DUE	92.98
***** 13.18-1-22 *****						
41012	Co Rte 13					BILL461612
13.18-1-22	270 Mfg housing		County Taxable	46,600		340.66
Vanalstyne Scott	Lafargeville 224601	20,000	School Relevy			161.41
Vanalstyne Terri	Omar	46,600	FD461 Orleans Fire Dist	46,600	TO	39.26
41012 Co Rte 13	FRNT 132.00 DPTH 330.00		HI461 Highway Item No 1	46,600	TO	16.20
LaFargeville, NY 13656	EAST-0980463 NRTH-1553230		LT463 Omar Light Dist	46,600	TO	37.17
	DEED BOOK 1658 PG-44		Installment Fee			17.84
	FULL MARKET VALUE	49,574				
TOTAL TAX ---						594.70**
	DATE #1	02/01/23	DATE #2	03/31/23	DATE #3	05/31/23
	AMT DUE	216.08	AMT DUE	198.23	AMT DUE	198.23

STATE OF NEW YORK
COUNTY - Jefferson
TOWN - Orleans
SWIS - 224600

2 0 2 3 T O W N T A X R O L L
T A X A B L E SECTION OF THE ROLL - 1
TAX MAP NUMBER SEQUENCE
UNIFORM PERCENT OF VALUE IS 094.00

PAGE 413
VALUATION DATE-JUL 01, 2021
TAXABLE STATUS DATE-MAR 01, 2022

TAX MAP PARCEL NUMBER	PROPERTY LOCATION & CLASS	ASSESSMENT	EXEMPTION CODE	COUNTY	TOWN	TAX AMOUNT
CURRENT OWNERS NAME	SCHOOL DISTRICT	LAND	TAX DESCRIPTION			
CURRENT OWNERS ADDRESS	PARCEL SIZE/GRID COORD	TOTAL	SPECIAL DISTRICTS			
***** 13.18-1-23 *****						
40992	Co Rte 13					BILL461613
13.18-1-23	210 1 Family Res		County Taxable	220,000		1,608.25
Soluri Rick	Lafargeville 224601	30,600	FD461 Orleans Fire Dist	220,000 TO		185.34
Soluri Mary	Omar	220,000	HI461 Highway Item No 1	220,000 TO		76.47
40992 Co Rte 13	ACRES 2.20 BANK 250		LT463 Omar Light Dist	220,000 TO		175.49
Lafargeville, NY 13656	EAST-0980652 NRTH-1553187		Installment Fee			61.37
	DEED BOOK 2010 PG-487					
	FULL MARKET VALUE	234,043				
TOTAL TAX ---						2,045.55**
	DATE #1	02/01/23	DATE #2	03/31/23	DATE #3	05/31/23
	AMT DUE	743.22	AMT DUE	681.85	AMT DUE	681.85
***** 13.18-1-24 *****						
40964	Co Rte 13					BILL461614
13.18-1-24	210 1 Family Res		County Taxable	59,500		434.96
Davis Stacy L	Lafargeville 224601	19,200	FD461 Orleans Fire Dist	59,500 TO		50.13
Edgar Tobi E	Town Line	59,500	HI461 Highway Item No 1	59,500 TO		20.68
40964 Co Rte 13	ACRES 0.90		LT463 Omar Light Dist	59,500 TO		47.46
LaFargeville, NY 13656	EAST-0980771 NRTH-1553031		Installment Fee			16.60
	DEED BOOK 2010 PG-6082					
	FULL MARKET VALUE	63,298				
TOTAL TAX ---						553.23**
	DATE #1	02/01/23	DATE #2	03/31/23	DATE #3	05/31/23
	AMT DUE	201.01	AMT DUE	184.41	AMT DUE	184.41
***** 13.18-1-25.1 *****						
	Co Rte 13					BILL461615
13.18-1-25.1	910 Priv forest		County Taxable	33,900		247.82
Coveny Sara	Lafargeville 224601	33,900	FD461 Orleans Fire Dist	33,900 TO		28.56
6616 Warboys Rd	Hamlet of Omar	33,900	HI461 Highway Item No 1	33,900 TO		11.78
Byron, NY 14422	ACRES 64.30		Installment Fee			8.64
	EAST-0980224 NRTH-1551818					
	DEED BOOK 2018 PG-8324					
	FULL MARKET VALUE	36,064				
TOTAL TAX ---						288.16**
	DATE #1	02/01/23	DATE #2	03/31/23	DATE #3	05/31/23
	AMT DUE	104.70	AMT DUE	96.05	AMT DUE	96.05
***** 13.18-1-25.2 *****						
40961/69	Co Rte 13					BILL461616
13.18-1-25.2	270 Mfg housing		County Taxable	66,700		487.59
Davis Stacy Lee	Lafargeville 224601	22,600	FD461 Orleans Fire Dist	66,700 TO		56.19
Edgar Tobi Elizabeth	Omar / Special Dist	66,700	HI461 Highway Item No 1	66,700 TO		23.19
40964 Co Rte 13	ACRES 3.60		LT463 Omar Light Dist	66,700 TO		53.21
LaFargeville, NY 13656	EAST-0980645 NRTH-1552722		Installment Fee			18.61
	DEED BOOK 2005 PG-3673					
	FULL MARKET VALUE	70,957				
TOTAL TAX ---						620.18**
	DATE #1	02/01/23	DATE #2	03/31/23	DATE #3	05/31/23
	AMT DUE	225.35	AMT DUE	206.72	AMT DUE	206.72

STATE OF NEW YORK
COUNTY - Jefferson
TOWN - Orleans
SWIS - 224600

2 0 2 3 T O W N T A X R O L L
T A X A B L E SECTION OF THE ROLL - 1
TAX MAP NUMBER SEQUENCE
UNIFORM PERCENT OF VALUE IS 094.00

PAGE 414
VALUATION DATE-JUL 01, 2021
TAXABLE STATUS DATE-MAR 01, 2022

TAX MAP PARCEL NUMBER	PROPERTY LOCATION & CLASS	ASSESSMENT	EXEMPTION CODE	COUNTY	TOWN	TAX AMOUNT
CURRENT OWNERS NAME	SCHOOL DISTRICT	LAND	TAX DESCRIPTION			
CURRENT OWNERS ADDRESS	PARCEL SIZE/GRID COORD	TOTAL	SPECIAL DISTRICTS			
***** 13.18-1-26 *****						
13.18-1-26	41003 Co Rte 13					BILL461617
Denny Samuel J	210 1 Family Res		VET DIS CT 41141	37,600	37,600	
41003 Co Rte 13	Lafargeville 224601	20,000	County Taxable	77,400		565.81
LaFargeville, NY 13656	Omar	115,000	FD461 Orleans Fire Dist	115,000	TO	96.88
	FRNT 132.00 DPTH 264.00		HI461 Highway Item No 1	115,000	TO	39.97
	EAST-0980343 NRTH-1552914		LT463 Omar Light Dist	115,000	TO	91.74
	DEED BOOK 2011 PG-4981		Installment Fee			23.83
	FULL MARKET VALUE	122,340				
TOTAL TAX ---						794.40**
	DATE #1	02/01/23	DATE #2	03/31/23	DATE #3	05/31/23
	AMT DUE	288.63	AMT DUE	264.80	AMT DUE	264.80
***** 13.18-1-27 *****						
13.18-1-27	41055 Co Rte 13					BILL461618
Markanich Jason V	210 1 Family Res		VET COM CT 41131	18,800	18,800	
Markanich Amber S	Lafargeville 224601	20,400	VET DIS CT 41141	4,500	4,500	
41055 Co Rte 13	Omar	90,000	County Taxable	66,700		487.59
Alexandria Bay, NY 13607	Jones Elsie M Lf Us		FD461 Orleans Fire Dist	90,000	TO	75.82
	ACRES 3.38 BANK 810		HI461 Highway Item No 1	90,000	TO	31.28
	EAST-0980035 NRTH-1553083		LT463 Omar Light Dist	90,000	TO	71.79
	DEED BOOK 2010 PG-6123		Installment Fee			19.99
	FULL MARKET VALUE	95,745				
TOTAL TAX ---						666.48**
	DATE #1	02/01/23	DATE #2	03/31/23	DATE #3	05/31/23
	AMT DUE	242.15	AMT DUE	222.16	AMT DUE	222.16
***** 13.18-1-28 *****						
13.18-1-28	Co Rte 13					BILL461619
Markanich Jason V	311 Res vac land		County Taxable	300		2.19
Markanich Amber S	Lafargeville 224601	300	FD461 Orleans Fire Dist	300	TO	.25
41055 Co Rte 13	Co Rte 13	300	HI461 Highway Item No 1	300	TO	.10
Alexandria Bay, NY 13607	FRNT 34.00 DPTH 61.00		LT463 Omar Light Dist	300	TO	.24
	EAST-0979966 NRTH-1553258					
	DEED BOOK 2010 PG-6123					
	FULL MARKET VALUE	319				
TOTAL TAX ---						2.78**
	DATE #1	02/01/23				
	AMT DUE					2.78
***** 13.18-1-29 *****						
13.18-1-29	Co Rte 13					BILL461620
Crosson Edward	311 Res vac land		County Taxable	700		5.12
77 Newbrook Ln	Lafargeville 224601	700	FD461 Orleans Fire Dist	700	TO	.59
Bay Shore, NY 11706-4416	Co Rte 13	700	HI461 Highway Item No 1	700	TO	.24
	FRNT 85.00 DPTH 68.00		LT463 Omar Light Dist	700	TO	.56
	EAST-0979917 NRTH-1553291					
	DEED BOOK 2008 PG-18505					
	FULL MARKET VALUE	745				
TOTAL TAX ---						6.51**
	DATE #1	02/01/23				
	AMT DUE					6.51

STATE OF NEW YORK
COUNTY - Jefferson
TOWN - Orleans
SWIS - 224600

2023 TOWN TAX ROLL
TAXABLE SECTION OF THE ROLL - 1
TAX MAP NUMBER SEQUENCE
UNIFORM PERCENT OF VALUE IS 094.00

PAGE 415
VALUATION DATE-JUL 01, 2021
TAXABLE STATUS DATE-MAR 01, 2022

TAX MAP PARCEL NUMBER	PROPERTY LOCATION & CLASS	ASSESSMENT	EXEMPTION CODE	COUNTY	TOWN	TAX AMOUNT
CURRENT OWNERS NAME	SCHOOL DISTRICT	LAND	TAX DESCRIPTION			
CURRENT OWNERS ADDRESS	PARCEL SIZE/GRID COORD	TOTAL	SPECIAL DISTRICTS			
***** 13.18-1-30 *****						
13.18-1-30	Co Rte 13					BILL461621
Ryan Denise J	312 Vac w/imprv		County Taxable	4,300		31.43
43220 Seway Ave	Lafargeville 224601	3,900	FD461 Orleans Fire Dist	4,300 TO		3.62
Alexandria Bay, NY 13607	Omar	4,300	HI461 Highway Item No 1	4,300 TO		1.49
	FRNT 30.00 DPTH 282.00		LT463 Omar Light Dist	4,300 TO		3.43
	BANK 250					
	EAST-0979812 NRTH-1553229					
	DEED BOOK 2010 PG-4830					
	FULL MARKET VALUE	4,574				
TOTAL TAX ---						39.97**
			DATE #1	02/01/23		
				AMT DUE		39.97
***** 13.18-1-31 *****						
13.18-1-31	41067 Co Rte 13					BILL461622
Ryan Denise J	210 1 Family Res		County Taxable	94,000		687.16
43220 Seway Ave	Lafargeville 224601	20,000	FD461 Orleans Fire Dist	94,000 TO		79.19
Alexandria Bay, NY 13607	Omar	94,000	HI461 Highway Item No 1	94,000 TO		32.68
	FRNT 165.00 DPTH 200.00		LT463 Omar Light Dist	94,000 TO		74.98
	BANK 250		Installment Fee			26.22
	EAST-0979732 NRTH-1553327					
	DEED BOOK 2010 PG-4830					
	FULL MARKET VALUE	100,000				
TOTAL TAX ---						874.01**
			DATE #1	02/01/23	DATE #2	03/31/23
			AMT DUE	317.57	AMT DUE	291.33
***** 13.18-1-32 *****						
13.18-1-32	41093 Co Rte 13					BILL461623
Morrow Dean T	220 2 Family Res		County Taxable	106,000		774.88
Morrow Barbara E	Lafargeville 224601	18,600	FD461 Orleans Fire Dist	106,000 TO		89.30
36505 Bald Rock Rd	Omar	106,000	HI461 Highway Item No 1	106,000 TO		36.85
Clayton, NY 13624	FRNT 195.00 DPTH 125.00		LT463 Omar Light Dist	106,000 TO		84.56
	EAST-0979609 NRTH-1553410		Installment Fee			29.57
	DEED BOOK 1368 PG-135					
	FULL MARKET VALUE	112,766				
TOTAL TAX ---						985.59**
			DATE #1	02/01/23	DATE #2	03/31/23
			AMT DUE	358.10	AMT DUE	328.53

STATE OF NEW YORK
COUNTY - Jefferson
TOWN - Orleans
SWIS - 224600

2 0 2 3 T O W N T A X R O L L
T A X A B L E SECTION OF THE ROLL - 1
TAX MAP NUMBER SEQUENCE
UNIFORM PERCENT OF VALUE IS 094.00

PAGE 416
VALUATION DATE-JUL 01, 2021
TAXABLE STATUS DATE-MAR 01, 2022

TAX MAP PARCEL NUMBER	PROPERTY LOCATION & CLASS	ASSESSMENT	EXEMPTION CODE	COUNTY	TOWN	TAX AMOUNT
CURRENT OWNERS NAME	SCHOOL DISTRICT	LAND	TAX DESCRIPTION			
CURRENT OWNERS ADDRESS	PARCEL SIZE/GRID COORD	TOTAL	SPECIAL DISTRICTS			
***** 13.18-1-33 *****						
41018	NYS Rte 180					BILL461624
13.18-1-33	210 1 Family Res		County Taxable	74,900		547.54
Gibson Debbie A	Lafargeville 224601	20,100	FD461 Orleans Fire Dist	74,900 TO		63.10
41018 NYS Rte 180	Omar	74,900	HI461 Highway Item No 1	74,900 TO		26.04
Clayton, NY 13624	ACRES 1.10		LT463 Omar Light Dist	74,900 TO		59.75
	EAST-0979525 NRTH-1553164		Installment Fee			20.89
	DEED BOOK 2014 PG-3334					
	FULL MARKET VALUE	79,681				
TOTAL TAX ---						696.43**
	DATE #1	02/01/23	DATE #2	03/31/23	DATE #3	05/31/23
	AMT DUE	253.04	AMT DUE	232.14	AMT DUE	232.14
***** 13.18-1-34 *****						
40989	Co Rte 13					BILL461625
13.18-1-34	210 1 Family Res		County Taxable	70,900		518.30
Hilts Thomas E Jr	Lafargeville 224601	20,100	FD461 Orleans Fire Dist	70,900 TO		59.73
40989 Co Rte 13	Omar	70,900	HI461 Highway Item No 1	70,900 TO		24.65
LaFargeville, NY 13656	ACRES 1.07		LT463 Omar Light Dist	70,900 TO		56.56
	EAST-0979662 NRTH-1553106		Installment Fee			19.78
	DEED BOOK 2013 PG-19030					
	FULL MARKET VALUE	75,426				
TOTAL TAX ---						659.24**
	DATE #1	02/01/23	DATE #2	03/31/23	DATE #3	05/31/23
	AMT DUE	239.54	AMT DUE	219.74	AMT DUE	219.74
***** 13.18-1-35 *****						
	Omar					BILL461626
13.18-1-35	311 Res vac land		County Taxable	1,100		8.04
Ericzon Lisa E	Lafargeville 224601	1,100	FD461 Orleans Fire Dist	1,100 TO		.93
c/o Nancy L Schryver	FRNT 180.00 DPTH 190.00	1,100	HI461 Highway Item No 1	1,100 TO		.38
41031 NYS Rte 180	EAST-0979772 NRTH-1552968		LT463 Omar Light Dist	1,100 TO		.88
Clayton, NY 13624	DEED BOOK 2020 PG-16432					
	FULL MARKET VALUE	1,170				
TOTAL TAX ---						10.23**
	DATE #1	02/01/23				
	AMT DUE					10.23
***** 13.18-1-36 *****						
41002	NYS Rte 180					BILL461627
13.18-1-36	314 Rural vac<10		County Taxable	14,400		105.27
Garlock Estate William	Lafargeville 224601	14,400	FD461 Orleans Fire Dist	14,400 TO		12.13
c/o Gibson Debbie A	Omar	14,400	HI461 Highway Item No 1	14,400 TO		5.01
41018 NYS Rte 180	FRNT 140.00 DPTH 230.00		LT463 Omar Light Dist	14,400 TO		11.49
Clayton, NY 13624	EAST-0979486 NRTH-1552920		Installment Fee			4.02
	DEED BOOK 2014 PG-3334					
	FULL MARKET VALUE	15,319				
TOTAL TAX ---						133.90**
	DATE #1	02/01/23	DATE #2	03/31/23	DATE #3	05/31/23
	AMT DUE	48.66	AMT DUE	44.63	AMT DUE	44.63

STATE OF NEW YORK
COUNTY - Jefferson
TOWN - Orleans
SWIS - 224600

2 0 2 3 T O W N T A X R O L L
T A X A B L E SECTION OF THE ROLL - 1
TAX MAP NUMBER SEQUENCE
UNIFORM PERCENT OF VALUE IS 094.00

PAGE 417
VALUATION DATE-JUL 01, 2021
TAXABLE STATUS DATE-MAR 01, 2022

TAX MAP PARCEL NUMBER	PROPERTY LOCATION & CLASS	ASSESSMENT	EXEMPTION CODE	COUNTY	TOWN	TAX AMOUNT
CURRENT OWNERS NAME	SCHOOL DISTRICT	LAND	TAX DESCRIPTION			
CURRENT OWNERS ADDRESS	PARCEL SIZE/GRID COORD	TOTAL	SPECIAL DISTRICTS			
***** 13.18-1-37 *****						
40964	NYS Rte 180					BILL461628
13.18-1-37	210 1 Family Res		County Taxable	85,500		625.02
Hull Troy S A	Lafargeville 224601	21,000	School Relevy			271.50
Bova Lori A	ACRES 1.10	85,500	FD461 Orleans Fire Dist	85,500	TO	72.03
40964 NYS Rte 180	EAST-0979543 NRTH-1552817		HI461 Highway Item No 1	85,500	TO	29.72
Clayton, NY 13624	DEED BOOK 2020 PG-9374		LT463 Omar Light Dist	85,500	TO	68.20
	FULL MARKET VALUE	90,957	Installment Fee			31.99
			TOTAL TAX ---			1,066.47**
			DATE #1 02/01/23	DATE #2 03/31/23	DATE #3 05/31/23	
			AMT DUE 387.48	AMT DUE 355.49	AMT DUE 355.49	
***** 13.18-1-38.1 *****						
40751	NYS Rte 180					BILL461629
13.18-1-38.1	240 Rural res		County Taxable	96,800		707.63
Rowlee Elon K III	Lafargeville 224601	28,700	FD461 Orleans Fire Dist	96,800	TO	81.55
Langer-Rowlee Christe	Omar	96,800	HI461 Highway Item No 1	96,800	TO	33.65
40751 Nys Rte 180	ACRES 12.29		Installment Fee			24.68
Clayton, NY 13624	EAST-0978585 NRTH-1552308					
	DEED BOOK 1492 PG-49					
	FULL MARKET VALUE	102,979				
			TOTAL TAX ---			822.83**
			DATE #1 02/01/23	DATE #2 03/31/23	DATE #3 05/31/23	
			AMT DUE 298.97	AMT DUE 274.27	AMT DUE 274.27	
***** 13.18-1-38.2 *****						
40839	NYS Rte 180					BILL461630
13.18-1-38.2	270 Mfg housing		County Taxable	45,100		329.69
Morrow Scott E	Lafargeville 224601	20,000	FD461 Orleans Fire Dist	45,100	TO	37.99
Morrow Lisa A	Omar	45,100	HI461 Highway Item No 1	45,100	TO	15.68
35738 Snell Rd	FRNT 200.00 DPTH 187.00		Installment Fee			11.50
Theresa, NY 13691	EAST-0979013 NRTH-1552415					
	DEED BOOK 2010 PG-8678					
	FULL MARKET VALUE	47,979				
			TOTAL TAX ---			383.36**
			DATE #1 02/01/23	DATE #2 03/31/23	DATE #3 05/31/23	
			AMT DUE 139.30	AMT DUE 127.78	AMT DUE 127.78	
***** 13.18-1-38.31 *****						
40680	NYS Rte 180					BILL461631
13.18-1-38.31	270 Mfg housing		County Taxable	48,000		350.89
Baltz Michael D	Lafargeville 224601	20,000	FD461 Orleans Fire Dist	48,000	TO	40.44
Baltz Valery	David Baltz Life Use	48,000	HI461 Highway Item No 1	48,000	TO	16.69
40656 NYS Rte 180	ACRES 2.30		Installment Fee			12.24
Clayton, NY 13624	EAST-0979124 NRTH-1551686					
	DEED BOOK 2020 PG-4677					
	FULL MARKET VALUE	51,064				
			TOTAL TAX ---			408.02**
			DATE #1 02/01/23	DATE #2 03/31/23	DATE #3 05/31/23	
			AMT DUE 148.26	AMT DUE 136.00	AMT DUE 136.00	

STATE OF NEW YORK
COUNTY - Jefferson
TOWN - Orleans
SWIS - 224600

2 0 2 3 T O W N T A X R O L L
T A X A B L E SECTION OF THE ROLL - 1
TAX MAP NUMBER SEQUENCE
UNIFORM PERCENT OF VALUE IS 094.00

PAGE 418
VALUATION DATE-JUL 01, 2021
TAXABLE STATUS DATE-MAR 01, 2022

TAX MAP PARCEL NUMBER	PROPERTY LOCATION & CLASS	ASSESSMENT	EXEMPTION CODE	COUNTY	TOWN	TAX AMOUNT
CURRENT OWNERS NAME	SCHOOL DISTRICT	LAND	TAX DESCRIPTION			
CURRENT OWNERS ADDRESS	PARCEL SIZE/GRID COORD	TOTAL	SPECIAL DISTRICTS			
***** 13.18-1-38.32 *****						
40800	NYS Rte 180					BILL461632
13.18-1-38.32	210 1 Family Res		County Taxable	76,000		555.58
Gushlaw Anthony J	Lafargeville 224601	22,700	FD461 Orleans Fire Dist	76,000 TO		64.03
40800 NYS Rte 180	ACRES 3.67	76,000	HI461 Highway Item No 1	76,000 TO		26.42
Clayton, NY 13624	EAST-0979316 NRTH-1552274		Installment Fee			19.38
	DEED BOOK 2007 PG-593					
	FULL MARKET VALUE	80,851				
TOTAL TAX ---						646.03**
	DATE #1	02/01/23	DATE #2	03/31/23	DATE #3	05/31/23
	AMT DUE	234.73	AMT DUE	215.34	AMT DUE	215.34
***** 13.18-1-38.4 *****						
13.18-1-38.4	NYS Rte 180					BILL461633
Slicer Laurence A	311 Res vac land		County Taxable	9,800		71.64
36609 Middle Rd	Lafargeville 224601	9,800	FD461 Orleans Fire Dist	9,800 TO		8.26
LaFargeville, NY 13656	Omar	9,800	HI461 Highway Item No 1	9,800 TO		3.41
	ACRES 1.41		Installment Fee			2.50
	EAST-0978930 NRTH-1552206					
	DEED BOOK 2010 PG-9653					
	FULL MARKET VALUE	10,426				
TOTAL TAX ---						83.31**
	DATE #1	02/01/23	DATE #2	03/31/23	DATE #3	05/31/23
	AMT DUE	30.27	AMT DUE	27.77	AMT DUE	27.77
***** 13.18-1-39 *****						
41328	Ledges Rd					BILL461634
13.18-1-39	240 Rural res		County Taxable	121,000		884.54
Bennett Jon F	Lafargeville 224601	33,000	FD461 Orleans Fire Dist	121,000 TO		101.94
Bennett Pamela	Town Line	121,000	HI461 Highway Item No 1	121,000 TO		42.06
41867 NYS Rte 180	ACRES 27.10 BANK 550		Installment Fee			30.86
Clayton, NY 13624	EAST-0980118 NRTH-1554459					
	DEED BOOK 2022 PG-14421					
	FULL MARKET VALUE	128,723				
TOTAL TAX ---						1,028.54**
	DATE #1	02/01/23	DATE #2	03/31/23	DATE #3	05/31/23
	AMT DUE	373.72	AMT DUE	342.84	AMT DUE	342.84
***** 13.18-1-40 *****						
41181	Ledges Rd					BILL461635
13.18-1-40	312 Vac w/imprv		County Taxable	30,600		223.69
Barclay Lawrence J	Lafargeville 224601	9,700	FD461 Orleans Fire Dist	30,600 TO		25.78
PO Box 86	ACRES 1.28	30,600	HI461 Highway Item No 1	30,600 TO		10.64
Fishers Landing, NY 13641	EAST-0979460 NRTH-1554220		LT463 Omar Light Dist	30,600 TO		24.41
	DEED BOOK 2007 PG-14553		Installment Fee			8.54
	FULL MARKET VALUE	32,553				
TOTAL TAX ---						284.52**
	DATE #1	02/01/23	DATE #2	03/31/23	DATE #3	05/31/23
	AMT DUE	103.38	AMT DUE	94.84	AMT DUE	94.84

STATE OF NEW YORK
COUNTY - Jefferson
TOWN - Orleans
SWIS - 224600

2 0 2 3 T O W N T A X R O L L
T A X A B L E SECTION OF THE ROLL - 1
TAX MAP NUMBER SEQUENCE
UNIFORM PERCENT OF VALUE IS 094.00

PAGE 419
VALUATION DATE-JUL 01, 2021
TAXABLE STATUS DATE-MAR 01, 2022

TAX MAP PARCEL NUMBER	PROPERTY LOCATION & CLASS	ASSESSMENT	EXEMPTION CODE	COUNTY	TOWN	TAX AMOUNT
CURRENT OWNERS NAME	SCHOOL DISTRICT	LAND	TAX DESCRIPTION			
CURRENT OWNERS ADDRESS	PARCEL SIZE/GRID COORD	TOTAL	SPECIAL DISTRICTS			
***** 21.00-1-1 *****						
21.00-1-1	Co Rte 3					BILL461636
Randazzo Family Trust	323 Vacant rural		County Taxable	43,600		318.73
Randazzo Trustees Mary S & Phi	Thousand Island 223201	43,600	FD461 Orleans Fire Dist	43,600	TO	36.73
PO Box 497	Town Line	43,600	HI461 Highway Item No 1	43,600	TO	15.16
Clayton, NY 13624	ACRES 76.50		Installment Fee			11.12
	EAST-0971758 NRTH-1545094					
	DEED BOOK 2004 PG-13490					
	FULL MARKET VALUE	46,383				
TOTAL TAX ---						370.62**
	DATE #1	02/01/23	DATE #2	03/31/23	DATE #3	05/31/23
	AMT DUE	134.66	AMT DUE	123.54	AMT DUE	123.54
***** 21.00-1-2.1 *****						
21.00-1-2.1	18739 Co Rte 3					BILL461637
Durands East Edge Ranch Inc	117 Horse farm		County Taxable	236,200		1,726.68
PO Box 386	Lafargeville 224601	67,300	FD461 Orleans Fire Dist	236,200	TO	198.98
Alexandria Bay, NY 13607	ACRES 102.80	236,200	HI461 Highway Item No 1	236,200	TO	82.10
	EAST-0972700 NRTH-1547170		Installment Fee			60.23
	DEED BOOK 1835 PG-229					
	FULL MARKET VALUE	251,277				
TOTAL TAX ---						2,007.76**
	DATE #1	02/01/23	DATE #2	03/31/23	DATE #3	05/31/23
	AMT DUE	729.49	AMT DUE	669.25	AMT DUE	669.25
***** 21.00-1-2.2 *****						
21.00-1-2.2	18369 Co Rte 3					BILL461638
Lenhard-Boye Joanne	210 1 Family Res		County Taxable	117,000		855.30
Bacha Thomas A	Lafargeville 224601	22,700	FD461 Orleans Fire Dist	117,000	TO	98.57
18369 Co Rte 3	FRNT 228.00 DPTH 141.00	117,000	HI461 Highway Item No 1	117,000	TO	40.67
Clayton, NY 13624	BANK 100		Installment Fee			29.84
	EAST-0972560 NRTH-1545823					
	DEED BOOK 2015 PG-13121					
	FULL MARKET VALUE	124,468				
TOTAL TAX ---						994.54**
	DATE #1	02/01/23	DATE #2	03/31/23	DATE #3	05/31/23
	AMT DUE	361.36	AMT DUE	331.51	AMT DUE	331.51
***** 21.00-1-2.3 *****						
21.00-1-2.3	18251 Co Rte 3					BILL461639
Hyde Marcus E	210 1 Family Res		County Taxable	130,000		950.33
Hyde Jillian C	Lafargeville 224601	22,500	FD461 Orleans Fire Dist	130,000	TO	109.52
39882 Co Rte 15	FRNT 242.00 DPTH 130.00	130,000	HI461 Highway Item No 1	130,000	TO	45.19
Lafargeville, NY 13656	BANK 550		Installment Fee			33.15
	EAST-0972039 NRTH-1545435					
	DEED BOOK 2018 PG-3542					
	FULL MARKET VALUE	138,298				
TOTAL TAX ---						1,105.04**
	DATE #1	02/01/23	DATE #2	03/31/23	DATE #3	05/31/23
	AMT DUE	401.51	AMT DUE	368.34	AMT DUE	368.34

STATE OF NEW YORK
 COUNTY - Jefferson
 TOWN - Orleans
 SWIS - 224600

2 0 2 3 T O W N T A X R O L L
 T A X A B L E SECTION OF THE ROLL - 1
 TAX MAP NUMBER SEQUENCE
 UNIFORM PERCENT OF VALUE IS 094.00

PAGE 420
 VALUATION DATE-JUL 01, 2021
 TAXABLE STATUS DATE-MAR 01, 2022

TAX MAP PARCEL NUMBER	PROPERTY LOCATION & CLASS	ASSESSMENT	EXEMPTION CODE	COUNTY	TOWN	TAX AMOUNT
CURRENT OWNERS NAME	SCHOOL DISTRICT	LAND	TAX DESCRIPTION			
CURRENT OWNERS ADDRESS	PARCEL SIZE/GRID COORD	TOTAL	SPECIAL DISTRICTS			
21.00-1-2.4	Co Rte 3			21.00-1-2.4		BILL461640
Durand Lori M	314 Rural vac<10		County Taxable			75.30
PO Box 386	Lafargeville 224601	10,300	FD461 Orleans Fire Dist			8.68
Alexandria Bay, NY 13607	ACRES 1.06	10,300	HI461 Highway Item No 1			3.58
	EAST-0972298 NRTH-1545592		Installment Fee			2.63
	DEED BOOK 1835 PG-229					
	FULL MARKET VALUE	10,957				
TOTAL TAX ---						87.56**
	DATE #1	02/01/23	DATE #2	03/31/23	DATE #3	05/31/23
	AMT DUE	31.83	AMT DUE	29.18	AMT DUE	29.18
21.00-1-3.1	18487 Co Rte 3			21.00-1-3.1		BILL461641
Jeffers Jamie Michael	210 1 Family Res		County Taxable			1,102.38
18487 Co Rte 3	Lafargeville 224601	23,000	FD461 Orleans Fire Dist			127.04
Clayton, NY 13624	FRNT 175.00 DPTH 212.00	150,800	HI461 Highway Item No 1			52.42
	EAST-0972888 NRTH-1546061		Installment Fee			38.46
	DEED BOOK 1672 PG-154					
	FULL MARKET VALUE	160,426				
TOTAL TAX ---						1,281.84**
	DATE #1	02/01/23	DATE #2	03/31/23	DATE #3	05/31/23
	AMT DUE	465.74	AMT DUE	427.28	AMT DUE	427.28
21.00-1-3.2	18415 Co Rte 3			21.00-1-3.2		BILL461642
Garnsey James	270 Mfg housing		County Taxable			328.96
18415 Co Rte 3	Lafargeville 224601	20,000	FD461 Orleans Fire Dist			37.91
Clayton, NY 13624	FRNT 111.00 DPTH 147.00	45,000	HI461 Highway Item No 1			15.64
	EAST-0972697 NRTH-1545929		Installment Fee			11.48
	FULL MARKET VALUE	47,872				
TOTAL TAX ---						382.51**
	DATE #1	02/01/23	DATE #2	03/31/23	DATE #3	05/31/23
	AMT DUE	138.99	AMT DUE	127.50	AMT DUE	127.50
21.00-1-3.3	18423 Co Rte 3			21.00-1-3.3		BILL461643
Jeffers Erma E	210 1 Family Res		County Taxable			318.00
c/o Jamie Jeffers	Lafargeville 224601	10,500	FD461 Orleans Fire Dist			36.65
18487 Co Rte 3	Jeffers S Lf-Us	43,500	HI461 Highway Item No 1			15.12
Clayton, NY 13624	FRNT 59.00 DPTH 188.00		Installment Fee			11.09
	EAST-0972773 NRTH-1546006					
	FULL MARKET VALUE	46,277				
TOTAL TAX ---						369.77**
	DATE #1	02/01/23	DATE #2	03/31/23	DATE #3	05/31/23
	AMT DUE	134.36	AMT DUE	123.25	AMT DUE	123.25

STATE OF NEW YORK
 COUNTY - Jefferson
 TOWN - Orleans
 SWIS - 224600

2 0 2 3 T O W N T A X R O L L
 T A X A B L E SECTION OF THE ROLL - 1
 TAX MAP NUMBER SEQUENCE
 UNIFORM PERCENT OF VALUE IS 094.00

PAGE 421
 VALUATION DATE-JUL 01, 2021
 TAXABLE STATUS DATE-MAR 01, 2022

TAX MAP PARCEL NUMBER	PROPERTY LOCATION & CLASS	ASSESSMENT	EXEMPTION CODE	COUNTY	TOWN	TAX AMOUNT	
CURRENT OWNERS NAME	SCHOOL DISTRICT	LAND	TAX DESCRIPTION				
CURRENT OWNERS ADDRESS	PARCEL SIZE/GRID COORD	TOTAL	SPECIAL DISTRICTS				
***** 21.00-1-4 *****							
18497 Co Rte 3	210 1 Family Res		VET COM C 41132	21.00-1-4		BILL461644	
21.00-1-4	Lafargeville 224601	20,400	VET COM T 41133		0	18,800	
Jeffers Robert L	ACRES 1.22	96,200	County Taxable		18,800		
Jeffers Bonnie L	EAST-0973087 NRTH-1546143		FD461 Orleans Fire Dist		77,400	565.81	
18497 Co Rte 3	FULL MARKET VALUE	102,340	HI461 Highway Item No 1		96,200 TO	81.04	
Clayton, NY 13624			Installment Fee		96,200 TO	33.44	
						20.41	
TOTAL TAX ---						680.29**	
		DATE #1	02/01/23	DATE #2	03/31/23	DATE #3	05/31/23
		AMT DUE	247.18	AMT DUE	226.76	AMT DUE	226.76
***** 21.00-1-5.1 *****							
18910 Co Rte 3	240 Rural res		County Taxable	21.00-1-5.1		BILL461645	
21.00-1-5.1	Lafargeville 224601	34,700	FD461 Orleans Fire Dist		109,000	796.82	
Winn Alison Carter	ACRES 54.10	109,000	HI461 Highway Item No 1		109,000 TO	91.83	
18910 Co Rte 3	EAST-0974534 NRTH-1545304		Installment Fee		109,000 TO	37.89	
Clayton, NY 13624	DEED BOOK 2021 PG-15691					27.80	
						115,957	
TOTAL TAX ---						926.54**	
		DATE #1	02/01/23	DATE #2	03/31/23	DATE #3	05/31/23
		AMT DUE	336.66	AMT DUE	308.84	AMT DUE	308.84
***** 21.00-1-5.2 *****							
18835 Co Rte 3	210 1 Family Res		County Taxable	21.00-1-5.2		BILL461646	
21.00-1-5.2	Lafargeville 224601	25,000	FD461 Orleans Fire Dist		130,000	950.33	
Ososkalo Stephen I	ACRES 6.27	130,000	HI461 Highway Item No 1		130,000 TO	109.52	
Ososkalo Jena J	EAST-0974521 NRTH-1545783		Installment Fee		130,000 TO	45.19	
18835 Co Rte 3	DEED BOOK 2011 PG-3315					33.15	
Clayton, NY 13624	FULL MARKET VALUE	138,298					
TOTAL TAX ---						1,105.04**	
		DATE #1	02/01/23	DATE #2	03/31/23	DATE #3	05/31/23
		AMT DUE	401.51	AMT DUE	368.34	AMT DUE	368.34
***** 21.00-1-6 *****							
19049/083 Co Rte 3	240 Rural res		County Taxable	21.00-1-6		BILL461647	
21.00-1-6	Lafargeville 224601	54,200	FD461 Orleans Fire Dist		157,900	1,154.29	
Van Alstyne Irrevocable Trust	Van Alstyne E & E-LF Use	157,900	HI461 Highway Item No 1		157,900 TO	133.02	
VanAlstyne Trustee Scott	ACRES 50.00		Installment Fee		157,900 TO	54.89	
Van Alstyne Eugene	EAST-0975571 NRTH-1546788					40.27	
19049 Co Rte 3	DEED BOOK 2007 PG-17583						
Clayton, NY 13624	FULL MARKET VALUE	167,979					
TOTAL TAX ---						1,342.20**	
		DATE #1	02/01/23	DATE #2	03/31/23	DATE #3	05/31/23
		AMT DUE	487.67	AMT DUE	447.40	AMT DUE	447.40

STATE OF NEW YORK
 COUNTY - Jefferson
 TOWN - Orleans
 SWIS - 224600

2 0 2 3 T O W N T A X R O L L
 T A X A B L E SECTION OF THE ROLL - 1
 TAX MAP NUMBER SEQUENCE
 UNIFORM PERCENT OF VALUE IS 094.00

PAGE 422
 VALUATION DATE-JUL 01, 2021
 TAXABLE STATUS DATE-MAR 01, 2022

TAX MAP PARCEL NUMBER	PROPERTY LOCATION & CLASS	ASSESSMENT	EXEMPTION CODE	COUNTY	TOWN	TAX AMOUNT
CURRENT OWNERS NAME	SCHOOL DISTRICT	LAND	TAX DESCRIPTION			
CURRENT OWNERS ADDRESS	PARCEL SIZE/GRID COORD	TOTAL	SPECIAL DISTRICTS			
21.00-1-7.1	40120 NYS Rte 180			21.00-1-7.1		BILL461648
Orvis Peter B	210 1 Family Res		County Taxable			913.78
Orvis Julie Lynn	Lafargeville 224601	21,900	FD461 Orleans Fire Dist			105.30
PO Box 279	ACRES 1.96	125,000	HI461 Highway Item No 1			43.45
LaFargeville, NY 13656	EAST-0978238 NRTH-1548312		Installment Fee			31.88
	DEED BOOK 2008 PG-14251					
	FULL MARKET VALUE	132,979				
TOTAL TAX ---						1,062.53**
	DATE #1	02/01/23	DATE #2	03/31/23	DATE #3	05/31/23
	AMT DUE	386.07	AMT DUE	354.17	AMT DUE	354.17
21.00-1-7.21	NYS Rte 180			21.00-1-7.21		BILL461649
Tibbles Jake	300 Vacant Land		County Taxable			114.04
Dewey Alicia	Lafargeville 224601	15,600	FD461 Orleans Fire Dist			13.14
19859 Co Rte 3	Revised Lot - A	15,600	HI461 Highway Item No 1			5.42
LaFargeville, NY 13656	Parker Henry Group Sub'd		Installment Fee			3.98
	ACRES 12.05					
	EAST-0978550 NRTH-1548130					
	DEED BOOK 2016 PG-17307					
	FULL MARKET VALUE	16,596				
TOTAL TAX ---						132.60**
	DATE #1	02/01/23	DATE #2	03/31/23	DATE #3	05/31/23
	AMT DUE	48.18	AMT DUE	44.20	AMT DUE	44.20
21.00-1-7.22	40090 NYS Rte 180			21.00-1-7.22		BILL461650
Eliopoulos Bruce V	210 1 Family Res		County Taxable			1,059.98
Larkins Anna E	Lafargeville 224601	20,700	FD461 Orleans Fire Dist			122.15
40090 NYS Rte 180	ACRES 1.34 BANK 810	145,000	HI461 Highway Item No 1			50.40
Clayton, NY 13624	EAST-0978145 NRTH-1548050		Installment Fee			36.98
	DEED BOOK 2022 PG-14108					
	FULL MARKET VALUE	154,255				
TOTAL TAX ---						1,232.53**
	DATE #1	02/01/23	DATE #2	03/31/23	DATE #3	05/31/23
	AMT DUE	447.83	AMT DUE	410.84	AMT DUE	410.84
21.00-1-7.23	39711 NYS Rte 180			21.00-1-7.23		BILL461651
Parker Henry Group LLC	552 Golf course		County Taxable			2,697.48
39711 NYS Rte 180	Lafargeville 224601	159,000	FD461 Orleans Fire Dist			310.86
Clayton, NY 13624	ACRES 113.90	369,000	HI461 Highway Item No 1			128.27
	EAST-0976800 NRTH-1547000		Installment Fee			94.10
	DEED BOOK 2015 PG-4155					
	FULL MARKET VALUE	392,553				
TOTAL TAX ---						3,136.61**
	DATE #1	02/01/23	DATE #2	03/31/23	DATE #3	05/31/23
	AMT DUE	1,139.65	AMT DUE	1,045.53	AMT DUE	1,045.53

STATE OF NEW YORK
 COUNTY - Jefferson
 TOWN - Orleans
 SWIS - 224600

2 0 2 3 T O W N T A X R O L L
 T A X A B L E SECTION OF THE ROLL - 1
 TAX MAP NUMBER SEQUENCE
 UNIFORM PERCENT OF VALUE IS 094.00

PAGE 423
 VALUATION DATE-JUL 01, 2021
 TAXABLE STATUS DATE-MAR 01, 2022

TAX MAP PARCEL NUMBER	PROPERTY LOCATION & CLASS	ASSESSMENT	EXEMPTION CODE	COUNTY	TOWN	TAX AMOUNT
CURRENT OWNERS NAME	SCHOOL DISTRICT	LAND	TAX DESCRIPTION			
CURRENT OWNERS ADDRESS	PARCEL SIZE/GRID COORD	TOTAL	SPECIAL DISTRICTS			
21.00-1-10	20105 Co Rte 3			21.00-1-10		BILL461652
Lee Robert	240 Rural res		VET WAR CT 41121		11,280	11,280
Batton-Lee Serenity A	Lafargeville 224601	44,600	County Taxable		124,520	910.27
c/o USAA Federal Savings Bank	ACRES 50.00 BANK 810	135,800	FD461 Orleans Fire Dist		135,800 TO	114.40
10750 McDermott Fwy	EAST-0980218 NRTH-1547170		HI461 Highway Item No 1		135,800 TO	47.21
San Antonio, TX 78288	DEED BOOK 2011 PG-1952		Installment Fee			32.16
	FULL MARKET VALUE	144,468				
TOTAL TAX ---						1,071.88**
	DATE #1	02/01/23	DATE #2	03/31/23	DATE #3	05/31/23
	AMT DUE	389.46	AMT DUE	357.29	AMT DUE	357.29
21.00-1-11.1	20482 Co Rte 3			21.00-1-11.1		BILL461653
Holmes Tonia	312 Vac w/imprv		County Taxable		22,000	160.83
1814 New Michigan Rd	Lafargeville 224601	20,000	FD461 Orleans Fire Dist		22,000 TO	18.53
Canandaigua, NY 14424	ACRES 1.84	22,000	HI461 Highway Item No 1		22,000 TO	7.65
	EAST-0982542 NRTH-1545606		Installment Fee			5.61
	DEED BOOK 2019 PG-20220					
	FULL MARKET VALUE	23,404				
TOTAL TAX ---						187.01**
	DATE #1	02/01/23	DATE #2	03/31/23	DATE #3	05/31/23
	AMT DUE	67.96	AMT DUE	62.33	AMT DUE	62.33
21.00-1-11.21	Middle Rd			21.00-1-11.21		BILL461654
Colello Blanche G Rev Trust	105 Vac farmland		County Taxable		12,100	88.45
19711 Collins Lndg E	Lafargeville 224601	12,100	FD461 Orleans Fire Dist		12,100 TO	10.19
Alexandria Bay, NY 13607	ACRES 41.00	12,100	HI461 Highway Item No 1		12,100 TO	4.21
	EAST-0982181 NRTH-1540762		Installment Fee			3.09
	DEED BOOK 1832 PG-237					
	FULL MARKET VALUE	12,872				
TOTAL TAX ---						102.85**
	DATE #1	02/01/23	DATE #2	03/31/23	DATE #3	05/31/23
	AMT DUE	37.38	AMT DUE	34.28	AMT DUE	34.28
21.00-1-11.22	Middle Rd			21.00-1-11.22		BILL461655
Doolittle (aka James Anson) Ja	105 Vac farmland		County Taxable		18,000	131.58
39385 Co Rte 13	Lafargeville 224601	18,000	School Relevy			174.91
La Fargeville, NY 13656	ACRES 51.00	18,000	FD461 Orleans Fire Dist		18,000 TO	15.16
	EAST-0982195 NRTH-1541648		HI461 Highway Item No 1		18,000 TO	6.26
	DEED BOOK 2020 PG-11582		Installment Fee			9.84
	FULL MARKET VALUE	19,149				
TOTAL TAX ---						327.91**
	DATE #1	02/01/23	DATE #2	03/31/23	DATE #3	05/31/23
	AMT DUE	119.15	AMT DUE	109.30	AMT DUE	109.30

STATE OF NEW YORK
 COUNTY - Jefferson
 TOWN - Orleans
 SWIS - 224600

2 0 2 3 T O W N T A X R O L L
 T A X A B L E SECTION OF THE ROLL - 1
 TAX MAP NUMBER SEQUENCE
 UNIFORM PERCENT OF VALUE IS 094.00

PAGE 424
 VALUATION DATE-JUL 01, 2021
 TAXABLE STATUS DATE-MAR 01, 2022

TAX MAP PARCEL NUMBER	PROPERTY LOCATION & CLASS	ASSESSMENT	EXEMPTION CODE	COUNTY	TOWN	TAX AMOUNT
CURRENT OWNERS NAME	SCHOOL DISTRICT	LAND	TAX DESCRIPTION			
CURRENT OWNERS ADDRESS	PARCEL SIZE/GRID COORD	TOTAL	SPECIAL DISTRICTS			
21.00-1-11.31	39358 Middle Rd			21.00-1-11.31		BILL461656
Lamore Ross M	210 1 Family Res		County Taxable			1,648.46
Lamore Sarah J	Lafargeville 224601	26,500	FD461 Orleans Fire Dist			189.97
39358 Middle Rd	ACRES 6.52 BANK 810	225,500	HI461 Highway Item No 1			78.39
LaFargeville, NY 13656	EAST-0983979 NRTH-1544663		Installment Fee			57.50
	DEED BOOK 2020 PG-8291					
	FULL MARKET VALUE	239,894				
TOTAL TAX ---						1,916.82**
	DATE #1	02/01/23	DATE #2	03/31/23	DATE #3	05/31/23
	AMT DUE	696.44	AMT DUE	638.94	AMT DUE	638.94
21.00-1-11.321	20560 Co Rte 3			21.00-1-11.321		BILL461657
Aldrich Tammy	210 1 Family Res		County Taxable			562.89
20560 Co Rte 3	Lafargeville 224601	20,000	FD461 Orleans Fire Dist			64.87
LaFargeville, NY 13656	FRNT 209.00 DPTH 159.00	77,000	HI461 Highway Item No 1			26.77
	EAST-0982750 NRTH-1545710		Installment Fee			19.64
	DEED BOOK 2012 PG-13465					
	FULL MARKET VALUE	81,915				
TOTAL TAX ---						654.53**
	DATE #1	02/01/23	DATE #2	03/31/23	DATE #3	05/31/23
	AMT DUE	237.83	AMT DUE	218.17	AMT DUE	218.17
21.00-1-11.322	Middle Rd			21.00-1-11.322		BILL461658
Lamore Ross M	322 Rural vac>10		County Taxable			414.49
Lamore Sarah J	Lafargeville 224601	56,700	FD461 Orleans Fire Dist			47.77
39358 Middle Rd	ACRES 81.38	56,700	HI461 Highway Item No 1			19.71
LaFargeville, NY 13656	EAST-0983300 NRTH-1545000		Installment Fee			14.46
	DEED BOOK 2020 PG-8291					
	FULL MARKET VALUE	60,319				
TOTAL TAX ---						481.97**
	DATE #1	02/01/23	DATE #2	03/31/23	DATE #3	05/31/23
	AMT DUE	175.13	AMT DUE	160.65	AMT DUE	160.65
21.00-1-11.41	39385 Co Rte 13			21.00-1-11.41		BILL461659
Doolittle (aka James Anson) J	240 Rural res		County Taxable			743.45
39385 Co Rte 13	Lafargeville 224601	28,300	School Relevy			696.81
La Fargeville, NY 13656	ACRES 14.50	101,700	FD461 Orleans Fire Dist			85.68
	EAST-0986559 NRTH-1545159		HI461 Highway Item No 1			35.35
	DEED BOOK 2020 PG-11582		Installment Fee			46.84
	FULL MARKET VALUE	108,191				
TOTAL TAX ---						1,561.29**
	DATE #1	02/01/23	DATE #2	03/31/23	DATE #3	05/31/23
	AMT DUE	567.27	AMT DUE	520.43	AMT DUE	520.43

STATE OF NEW YORK
 COUNTY - Jefferson
 TOWN - Orleans
 SWIS - 224600

2 0 2 3 T O W N T A X R O L L
 T A X A B L E SECTION OF THE ROLL - 1
 TAX MAP NUMBER SEQUENCE
 UNIFORM PERCENT OF VALUE IS 094.00

PAGE 425
 VALUATION DATE-JUL 01, 2021
 TAXABLE STATUS DATE-MAR 01, 2022

TAX MAP PARCEL NUMBER	PROPERTY LOCATION & CLASS	ASSESSMENT	EXEMPTION CODE	COUNTY	TOWN	TAX AMOUNT
CURRENT OWNERS NAME	SCHOOL DISTRICT	LAND	TAX DESCRIPTION			
CURRENT OWNERS ADDRESS	PARCEL SIZE/GRID COORD	TOTAL	SPECIAL DISTRICTS			
21.00-1-11.421	Co Rte 13			21.00-1-11.421		BILL461660
Barton Richard R	105 Vac farmland		County Taxable			635.99
Barton Melanie M	Lafargeville 224601	87,000	FD461 Orleans Fire Dist			73.29
37681 Middle Rd	ACRES 151.90	87,000	HI461 Highway Item No 1			30.24
LaFargeville, NY 13656	EAST-0985798 NRTH-1544346		Installment Fee			22.19
	DEED BOOK 2020 PG-9385					
	FULL MARKET VALUE	92,553				
TOTAL TAX ---						739.52**
	DATE #1	02/01/23	DATE #2	03/31/23	DATE #3	05/31/23
	AMT DUE	268.71	AMT DUE	246.50	AMT DUE	246.50
21.00-1-11.422	39139 Co Rte 13			21.00-1-11.422		BILL461661
Barton Bradley G	210 1 Family Res		County Taxable			918.90
Barton Jennifer L	Lafargeville 224601	25,600	FD461 Orleans Fire Dist			105.89
39139 Co Rte 13	ACRES 9.13	125,700	HI461 Highway Item No 1			43.69
LaFargeville, NY 13656	EAST-0986817 NRTH-1542949		Installment Fee			32.05
	DEED BOOK 2005 PG-3017					
	FULL MARKET VALUE	133,723				
TOTAL TAX ---						1,068.48**
	DATE #1	02/01/23	DATE #2	03/31/23	DATE #3	05/31/23
	AMT DUE	388.21	AMT DUE	356.16	AMT DUE	356.16
21.00-1-11.423	39151 Co Rte 13			21.00-1-11.423		BILL461662
Barton Corey R	210 1 Family Res		County Taxable			621.37
39151 Co Rte 13	Lafargeville 224601	22,000	FD461 Orleans Fire Dist			71.61
LaFargeville, NY 13656	ACRES 5.13	85,000	HI461 Highway Item No 1			29.55
	EAST-0986800 NRTH-1543750		Installment Fee			21.68
	DEED BOOK 2015 PG-11456					
	FULL MARKET VALUE	90,426				
TOTAL TAX ---						722.53**
	DATE #1	02/01/23	DATE #2	03/31/23	DATE #3	05/31/23
	AMT DUE	262.53	AMT DUE	240.84	AMT DUE	240.84
21.00-1-11.5	20199 Co Rte 3			21.00-1-11.5		BILL461663
Delano Estate Elizabeth	240 Rural res		County Taxable			766.11
c/o Joy Seppala-Florence	Lafargeville 224601	52,100	FD461 Orleans Fire Dist			88.29
17 Wycombe Sq	ACRES 52.50	104,800	HI461 Highway Item No 1			36.43
London, United Kingdom W87JD	EAST-0980980 NRTH-1547222		Installment Fee			26.72
	DEED BOOK 1047 PG-00203					
	FULL MARKET VALUE	111,489				
TOTAL TAX ---						890.83**
	DATE #1	02/01/23	DATE #2	03/31/23	DATE #3	05/31/23
	AMT DUE	323.67	AMT DUE	296.94	AMT DUE	296.94

STATE OF NEW YORK
 COUNTY - Jefferson
 TOWN - Orleans
 SWIS - 224600

2023 TOWN TAX ROLL
 TAXABLE SECTION OF THE ROLL - 1
 TAX MAP NUMBER SEQUENCE
 UNIFORM PERCENT OF VALUE IS 094.00

PAGE 426
 VALUATION DATE-JUL 01, 2021
 TAXABLE STATUS DATE-MAR 01, 2022

TAX MAP PARCEL NUMBER	PROPERTY LOCATION & CLASS	ASSESSMENT	EXEMPTION CODE	COUNTY	TOWN	TAX AMOUNT
CURRENT OWNERS NAME	SCHOOL DISTRICT	LAND	TAX DESCRIPTION			
CURRENT OWNERS ADDRESS	PARCEL SIZE/GRID COORD	TOTAL	SPECIAL DISTRICTS			
21.00-1-11.62	20300 Co Rte 3			21.00-1-11.62		BILL461664
Salomone Daniel J	210 1 Family Res		County Taxable	206,900		1,512.49
3 James St Apt 2	Lafargeville 224601	22,800	FD461 Orleans Fire Dist	206,900 TO		174.30
Alexandria Bay, NY 13607	ACRES 2.75 BANK 822	206,900	HI461 Highway Item No 1	206,900 TO		71.92
	EAST-0981800 NRTH-1545546		Installment Fee			52.76
	DEED BOOK 2020 PG-17402					
	FULL MARKET VALUE	220,106				
TOTAL TAX ---						1,758.71**
	DATE #1	02/01/23	DATE #2	03/31/23	DATE #3	05/31/23
	AMT DUE	639.01	AMT DUE	586.23	AMT DUE	586.23
***** 21.00-1-11.63 *****						
21.00-1-11.63	20338 Co Rte 3			21.00-1-11.63		BILL461665
Cooley Kristopher	240 Rural res		County Taxable	337,500		2,467.20
Ellis Sarah	Lafargeville 224601	48,000	FD461 Orleans Fire Dist	337,500 TO		284.32
20338 Co Rte 3	ACRES 15.69	337,500	HI461 Highway Item No 1	337,500 TO		117.32
LaFargeville, NY 13656	EAST-0982341 NRTH-1545174		Installment Fee			86.07
	DEED BOOK 2021 PG-15231					
	FULL MARKET VALUE	359,043				
TOTAL TAX ---						2,868.84**
	DATE #1	02/01/23	DATE #2	03/31/23	DATE #3	05/31/23
	AMT DUE	1,042.35	AMT DUE	956.28	AMT DUE	956.28
***** 21.00-1-11.7 *****						
21.00-1-11.7	20220 Co Rte 3			21.00-1-11.7		BILL461666
Hurteau Devin	240 Rural res		County Taxable	295,700		2,161.64
20220 Co Rte 3	Lafargeville 224601	42,700	FD461 Orleans Fire Dist	295,700 TO		249.11
LaFargeville, NY 13656	ACRES 23.96 BANK 810	295,700	HI461 Highway Item No 1	295,700 TO		102.79
	EAST-0981384 NRTH-1545123		Installment Fee			75.41
	DEED BOOK 2019 PG-808					
	FULL MARKET VALUE	314,574				
TOTAL TAX ---						2,513.54**
	DATE #1	02/01/23	DATE #2	03/31/23	DATE #3	05/31/23
	AMT DUE	913.27	AMT DUE	837.84	AMT DUE	837.84
***** 21.00-1-11.81 *****						
21.00-1-11.81	Middle Rd			21.00-1-11.81		BILL461667
Haggerty James	322 Rural vac>10		County Taxable	9,700		70.91
107 Terrace Rd	Lafargeville 224601	9,700	FD461 Orleans Fire Dist	9,700 TO		8.17
Syracuse, NY 13210	ACRES 13.70	9,700	HI461 Highway Item No 1	9,700 TO		3.37
	EAST-0983984 NRTH-1543658		Installment Fee			2.47
	DEED BOOK 1047 PG-00200					
	FULL MARKET VALUE	10,319				
TOTAL TAX ---						82.45**
	DATE #1	02/01/23	DATE #2	03/31/23	DATE #3	05/31/23
	AMT DUE	29.96	AMT DUE	27.48	AMT DUE	27.48

STATE OF NEW YORK
COUNTY - Jefferson
TOWN - Orleans
SWIS - 224600

2 0 2 3 T O W N T A X R O L L
T A X A B L E SECTION OF THE ROLL - 1
TAX MAP NUMBER SEQUENCE
UNIFORM PERCENT OF VALUE IS 094.00

PAGE 427
VALUATION DATE-JUL 01, 2021
TAXABLE STATUS DATE-MAR 01, 2022

TAX MAP PARCEL NUMBER	PROPERTY LOCATION & CLASS	ASSESSMENT	EXEMPTION CODE	COUNTY	TOWN	TAX AMOUNT
CURRENT OWNERS NAME	SCHOOL DISTRICT	LAND	TAX DESCRIPTION			
CURRENT OWNERS ADDRESS	PARCEL SIZE/GRID COORD	TOTAL	SPECIAL DISTRICTS			
***** 21.00-1-11.82 *****						
21.00-1-11.82	39218 Middle Rd					BILL461668
Lester Robert J	210 1 Family Res		VET WAR CT 41121	11,280	11,280	
Lester Debbie L	Lafargeville 224601	20,600	County Taxable	108,320		791.84
39218 Middle Rd	ACRES 1.30 BANK 810	119,600	FD461 Orleans Fire Dist	119,600	TO	100.76
LaFargeville, NY 13656	EAST-0983756 NRTH-1543931		HI461 Highway Item No 1	119,600	TO	41.57
	DEED BOOK 2011 PG-6015		Installment Fee			28.03
	FULL MARKET VALUE	127,234				
TOTAL TAX ---						934.17**
	DATE #1	02/01/23	DATE #2	03/31/23	DATE #3	05/31/23
	AMT DUE	339.42	AMT DUE	311.39	AMT DUE	311.39
***** 21.00-1-11.83 *****						
21.00-1-11.83	39221 Middle Rd					BILL461669
Septhom Thomas E	312 Vac w/imprv		County Taxable	64,000		467.85
12 Washington Is	Lafargeville 224601	50,500	School Relevy			621.88
Clayton, NY 13624	ACRES 91.00	64,000	FD461 Orleans Fire Dist	64,000	TO	53.92
	EAST-0982317 NRTH-1543497		HI461 Highway Item No 1	64,000	TO	22.25
	DEED BOOK 2012 PG-5820		Installment Fee			34.98
	FULL MARKET VALUE	68,085				
TOTAL TAX ---						1,165.90**
	DATE #1	02/01/23	DATE #2	03/31/23	DATE #3	05/31/23
	AMT DUE	423.62	AMT DUE	388.63	AMT DUE	388.63
***** 21.00-1-11.91 *****						
21.00-1-11.91	Middle Rd					BILL461670
Doolittle James A	314 Rural vac<10		County Taxable	4,500		32.90
39385 Co Rte 13	Lafargeville 224601	4,500	School Relevy			43.72
LaFargeville, NY 13656	ACRES 6.10	4,500	FD461 Orleans Fire Dist	4,500	TO	3.79
	EAST-0983181 NRTH-1543011		HI461 Highway Item No 1	4,500	TO	1.56
	DEED BOOK 2014 PG-11620		Installment Fee			2.46
	FULL MARKET VALUE	4,787				
TOTAL TAX ---						81.97**
	DATE #1	02/01/23	DATE #2	03/31/23	DATE #3	05/31/23
	AMT DUE	29.79	AMT DUE	27.32	AMT DUE	27.32
***** 21.00-1-11.92 *****						
21.00-1-11.92	Middle Rd					BILL461671
Doolittle James A	311 Res vac land		County Taxable	4,700		34.36
39385 Co Rte 13	Lafargeville 224601	4,700	School Relevy			45.67
LaFargeville, NY 13656	ACRES 6.40	4,700	FD461 Orleans Fire Dist	4,700	TO	3.96
	EAST-0983136 NRTH-1542615		HI461 Highway Item No 1	4,700	TO	1.63
	DEED BOOK 2014 PG-11620		Installment Fee			2.57
	FULL MARKET VALUE	5,000				
TOTAL TAX ---						85.62**
	DATE #1	02/01/23	DATE #2	03/31/23	DATE #3	05/31/23
	AMT DUE	31.11	AMT DUE	28.54	AMT DUE	28.54

STATE OF NEW YORK
 COUNTY - Jefferson
 TOWN - Orleans
 SWIS - 224600

2 0 2 3 T O W N T A X R O L L
 T A X A B L E SECTION OF THE ROLL - 1
 TAX MAP NUMBER SEQUENCE
 UNIFORM PERCENT OF VALUE IS 094.00

PAGE 428
 VALUATION DATE-JUL 01, 2021
 TAXABLE STATUS DATE-MAR 01, 2022

TAX MAP PARCEL NUMBER	PROPERTY LOCATION & CLASS	ASSESSMENT	EXEMPTION CODE	COUNTY	TOWN	TAX AMOUNT
CURRENT OWNERS NAME	SCHOOL DISTRICT	LAND	TAX DESCRIPTION			
CURRENT OWNERS ADDRESS	PARCEL SIZE/GRID COORD	TOTAL	SPECIAL DISTRICTS			
21.00-1-12	20098/110 Co Rte 3	87	PCT OF VALUE USED FOR EXEMPTION PURPOSES	21.00-1-12		BILL461672
Fluckiger Joseph	240 Rural res		VET WAR C 41122			11,280
Fluckiger Patricia	Lafargeville 224601	44,600	VET WAR T 41123		11,280	0
20110 Co Rte 3	ACRES 50.00	182,400	VET DIS C 41142			0
Lafargeville, NY 13656	EAST-0980744 NRTH-1544337		VET DIS T 41143		37,600	0
	FULL MARKET VALUE	194,043	County Taxable			133,520
			School Relevy			976.06
			FD461 Orleans Fire Dist			1,148.09
			HI461 Highway Item No 1			153.66
			Installment Fee			63.40
			TOTAL TAX ---			70.24
			DATE #1 02/01/23 DATE #2 03/31/23 DATE #3 05/31/23			2,341.21**
			AMT DUE 850.65 AMT DUE 780.40 AMT DUE 780.40			
21.00-1-13.1	19892 Co Rte 3		County Taxable	21.00-1-13.1		BILL461673
Leiendecker Jeffrey M	240 Rural res	79,000	FD461 Orleans Fire Dist			2,366.76
Leiendecker Laurel N	Lafargeville 224601	323,760	HI461 Highway Item No 1			272.75
19892 Co Rte 3	ACRES 105.48 BANK 820		Installment Fee			112.54
LaFargeville, NY 13656	EAST-0979400 NRTH-1544300					82.56
	DEED BOOK 2012 PG-15804					
	FULL MARKET VALUE	344,426				
			TOTAL TAX ---			2,752.05**
			DATE #1 02/01/23 DATE #2 03/31/23 DATE #3 05/31/23			
			AMT DUE 999.91 AMT DUE 917.35 AMT DUE 917.35			
21.00-1-13.2	W of Middle Rd		County Taxable	21.00-1-13.2		BILL461674
Doolittle James	910 Priv forest	1,200	School Relevy			8.77
39385 Co Rte 3	Lafargeville 224601	1,200	FD461 Orleans Fire Dist			11.65
LaFargeville, NY 13656	ACRES 4.42		HI461 Highway Item No 1			1.01
	EAST-0980765 NRTH-1542532					.42
	DEED BOOK 2011 PG-3818					
	FULL MARKET VALUE	1,277				
			TOTAL TAX ---			21.85**
			DATE #1 02/01/23			
			AMT DUE 1,154.77			21.85
21.00-1-13.4	19859 Co Rte 3		County Taxable	21.00-1-13.4		BILL461675
Tibbles Jacob R	210 1 Family Res	82,300	FD461 Orleans Fire Dist			2,733.30
Dewey Alicia M	Lafargeville 224601	373,900	HI461 Highway Item No 1			314.99
19859 Co Rte 3	ACRES 104.70		Installment Fee			129.97
LaFargeville, NY 13656	EAST-0979475 NRTH-1547100					95.35
	DEED BOOK 2017 PG-9901					
	FULL MARKET VALUE	397,766				
			TOTAL TAX ---			3,178.26**
			DATE #1 02/01/23 DATE #2 03/31/23 DATE #3 05/31/23			
			AMT DUE 1,059.42 AMT DUE 1,059.42 AMT DUE 1,059.42			

STATE OF NEW YORK
 COUNTY - Jefferson
 TOWN - Orleans
 SWIS - 224600

2 0 2 3 T O W N T A X R O L L
 T A X A B L E SECTION OF THE ROLL - 1
 TAX MAP NUMBER SEQUENCE
 UNIFORM PERCENT OF VALUE IS 094.00

PAGE 429
 VALUATION DATE-JUL 01, 2021
 TAXABLE STATUS DATE-MAR 01, 2022

TAX MAP PARCEL NUMBER	PROPERTY LOCATION & CLASS	ASSESSMENT	EXEMPTION CODE	COUNTY	TOWN	TAX AMOUNT
CURRENT OWNERS NAME	SCHOOL DISTRICT	LAND	TAX DESCRIPTION			
CURRENT OWNERS ADDRESS	PARCEL SIZE/GRID COORD	TOTAL	SPECIAL DISTRICTS			
21.00-1-31	18823 Co Rte 3			21.00-1-31		BILL461676
Donovan John	240 Rural res		County Taxable			1,051.94
Donovan Jacqueline	Lafargeville 224601	75,700	FD461 Orleans Fire Dist			121.23
18823 Co Rte 3	ACRES 132.98	143,900	HI461 Highway Item No 1			50.02
Clayton, NY 13624	EAST-0973926 NRTH-1547066		Installment Fee			36.70
	DEED BOOK 2009 PG-4295					
	FULL MARKET VALUE	153,085				
TOTAL TAX ---						1,223.19**
	DATE #1	02/01/23	DATE #2	03/31/23	DATE #3	05/31/23
	AMT DUE	444.43	AMT DUE	407.73	AMT DUE	407.73
21.00-1-32.2	South of Co Rte 3			21.00-1-32.2		BILL461677
LMKD LLC	105 Vac farmland		County Taxable			119.16
PO Box 386	Thousand Island 223201	16,300	FD461 Orleans Fire Dist			13.73
Alexandria Bay, NY 13607	ACRES 81.54	16,300	HI461 Highway Item No 1			5.67
	EAST-0971900 NRTH-1543300		Installment Fee			4.16
	DEED BOOK 2016 PG-464					
	FULL MARKET VALUE	17,340				
TOTAL TAX ---						138.56**
	DATE #1	02/01/23	DATE #2	03/31/23	DATE #3	05/31/23
	AMT DUE	50.36	AMT DUE	46.18	AMT DUE	46.18
21.00-1-33	Black Creek Rd			21.00-1-33		BILL461678
Glynn Daniel R	323 Vacant rural		County Taxable			57.75
Glynn Lynn W	Thousand Island 223201	7,900	FD461 Orleans Fire Dist			6.66
18265 Black Creek Rd	Town Line	7,900	HI461 Highway Item No 1			2.75
Lafargeville, NY 13656	ACRES 15.80		Installment Fee			2.01
	EAST-0971419 NRTH-1540051					
	DEED BOOK 1545 PG-272					
	FULL MARKET VALUE	8,404				
TOTAL TAX ---						67.16**
	DATE #1	02/01/23	DATE #2	03/31/23	DATE #3	05/31/23
	AMT DUE	24.41	AMT DUE	22.38	AMT DUE	22.38
21.00-1-34.1	18381 Black Creek Rd			21.00-1-34.1		BILL461679
Hazelton Jeffrey W	240 Rural res		County Taxable			1,307.80
18381 Black Creek Rd	Thousand Island 223201	48,000	FD461 Orleans Fire Dist			150.71
LaFargeville, NY 13656	Town Line	178,900	HI461 Highway Item No 1			62.19
	ACRES 36.04		Installment Fee			45.62
	EAST-0971529 NRTH-1541134					
	DEED BOOK 2015 PG-3986					
	FULL MARKET VALUE	190,319				
TOTAL TAX ---						1,520.70**
	DATE #1	02/01/23	DATE #2	03/31/23	DATE #3	05/31/23
	AMT DUE	552.52	AMT DUE	506.90	AMT DUE	506.90

STATE OF NEW YORK
COUNTY - Jefferson
TOWN - Orleans
SWIS - 224600

2 0 2 3 T O W N T A X R O L L
T A X A B L E SECTION OF THE ROLL - 1
TAX MAP NUMBER SEQUENCE
UNIFORM PERCENT OF VALUE IS 094.00

PAGE 430
VALUATION DATE-JUL 01, 2021
TAXABLE STATUS DATE-MAR 01, 2022

TAX MAP PARCEL NUMBER	PROPERTY LOCATION & CLASS	ASSESSMENT	EXEMPTION CODE	COUNTY	TOWN	TAX AMOUNT
CURRENT OWNERS NAME	SCHOOL DISTRICT	LAND	TAX DESCRIPTION			
CURRENT OWNERS ADDRESS	PARCEL SIZE/GRID COORD	TOTAL	SPECIAL DISTRICTS			
***** 21.00-1-34.2 *****						
18341	Black Creek Rd					BILL461680
21.00-1-34.2	210 1 Family Res		County Taxable	88,800		649.15
Morrow Dean T	Thousand Island 223201	21,400	FD461 Orleans Fire Dist	88,800 TO		74.81
Morrow Barbara E	Lf Use Erenest E Taylor	88,800	HI461 Highway Item No 1	88,800 TO		30.87
18341 Black Creek Rd	FRNT 150.00 DPTH 200.00		Installment Fee			22.64
LaFargeville, NY 13656	BANK 550					
	EAST-0971815 NRTH-1539514					
PRIOR OWNER ON 3/01/2022	DEED BOOK 2022 PG-5482					
Taylor Katie N	FULL MARKET VALUE	94,468				
			TOTAL TAX ---			754.83**
			DATE #1 02/01/23	DATE #2 03/31/23	DATE #3 05/31/23	
			AMT DUE 274.25	AMT DUE 251.61	AMT DUE 251.61	
***** 21.00-1-35 *****						
18393	Black Creek Rd					BILL461681
21.00-1-35	240 Rural res		County Taxable	126,000		921.09
Hargrove Rachel Jacobs	Thousand Island 223201	26,400	FD461 Orleans Fire Dist	126,000 TO		106.15
Hargrove Benjamin	ACRES 10.00 BANK 810	126,000	HI461 Highway Item No 1	126,000 TO		43.80
18393 Black Creek Rd	EAST-0971986 NRTH-1540830		Installment Fee			32.13
LaFargeville, NY 13656	DEED BOOK 2022 PG-12436					
	FULL MARKET VALUE	134,043				
PRIOR OWNER ON 3/01/2022						
Natali Victor F III						
			TOTAL TAX ---			1,071.04**
			DATE #1 02/01/23	DATE #2 03/31/23	DATE #3 05/31/23	
			AMT DUE 389.15	AMT DUE 357.01	AMT DUE 357.01	
***** 21.00-1-36 *****						
18451	Black Creek Rd					BILL461682
21.00-1-36	240 Rural res		County Taxable	216,000		1,579.01
Carlos Nicholas G	Thousand Island 223201	32,400	FD461 Orleans Fire Dist	216,000 TO		181.97
Carlos Ashley E	ACRES 15.00 BANK 810	216,000	HI461 Highway Item No 1	216,000 TO		75.08
18451 Black Creek Rd	EAST-0972229 NRTH-1540635		Installment Fee			55.08
LaFargeville, NY 13656	DEED BOOK 2022 PG-10698					
	FULL MARKET VALUE	229,787				
PRIOR OWNER ON 3/01/2022						
Kantorik Jason F						
			TOTAL TAX ---			1,836.06**
			DATE #1 02/01/23	DATE #2 03/31/23	DATE #3 05/31/23	
			AMT DUE 667.10	AMT DUE 612.02	AMT DUE 612.02	

STATE OF NEW YORK
 COUNTY - Jefferson
 TOWN - Orleans
 SWIS - 224600

2 0 2 3 T O W N T A X R O L L
 T A X A B L E SECTION OF THE ROLL - 1
 TAX MAP NUMBER SEQUENCE
 UNIFORM PERCENT OF VALUE IS 094.00

PAGE 431
 VALUATION DATE-JUL 01, 2021
 TAXABLE STATUS DATE-MAR 01, 2022

TAX MAP PARCEL NUMBER	PROPERTY LOCATION & CLASS	ASSESSMENT	EXEMPTION CODE	COUNTY	TOWN	TAX AMOUNT
CURRENT OWNERS NAME	SCHOOL DISTRICT	LAND	TAX DESCRIPTION			
CURRENT OWNERS ADDRESS	PARCEL SIZE/GRID COORD	TOTAL	SPECIAL DISTRICTS			
21.00-1-37	N of Black Creek Rd			21.00-1-37		BILL461683
Natali Victor F	323 Vacant rural		County Taxable			27.78
PO Box 401	Thousand Island 223201	3,800	School Relevy			40.36
Clayton, NY 13624	ACRES 5.00	3,800	FD461 Orleans Fire Dist	3,800	TO	3.20
	EAST-0972242 NRTH-1541562		HI461 Highway Item No 1	3,800	TO	1.32
	DEED BOOK 2013 PG-15373		Installment Fee			2.18
	FULL MARKET VALUE	4,043				
TOTAL TAX ---						72.66**
	DATE #1	02/01/23	DATE #2	03/31/23	DATE #3	05/31/23
	AMT DUE	26.40	AMT DUE	24.22	AMT DUE	24.22
21.00-1-38	18473 Black Creek Rd			21.00-1-38		BILL461684
LMKD LLC	210 1 Family Res		County Taxable			277.79
220 James St	Thousand Island 223201	23,400	FD461 Orleans Fire Dist	38,000	TO	32.01
Clayton, NY 13624	ACRES 10.00	38,000	HI461 Highway Item No 1	38,000	TO	13.21
	EAST-0972473 NRTH-1540884		Installment Fee			9.69
	DEED BOOK 2018 PG-4948					
	FULL MARKET VALUE	40,426				
TOTAL TAX ---						323.01**
	DATE #1	02/01/23	DATE #2	03/31/23	DATE #3	05/31/23
	AMT DUE	117.36	AMT DUE	107.67	AMT DUE	107.67
21.00-1-39.1	Black Creek Rd			21.00-1-39.1		BILL461685
Swamp Queen of Orleans LLC	105 Vac farmland		County Taxable			635.99
220 James St	Lafargeville 224601	87,000	FD461 Orleans Fire Dist	87,000	TO	73.29
Clayton, NY 13624	ACRES 187.65	87,000	HI461 Highway Item No 1	87,000	TO	30.24
	EAST-0973486 NRTH-1540846		Installment Fee			22.19
	DEED BOOK 2018 PG-2235					
	FULL MARKET VALUE	92,553				
TOTAL TAX ---						739.52**
	DATE #1	02/01/23	DATE #2	03/31/23	DATE #3	05/31/23
	AMT DUE	268.71	AMT DUE	246.50	AMT DUE	246.50
21.00-1-39.2	18619 Black Creek Rd			21.00-1-39.2		BILL461686
Moore Edwin W 5th	210 1 Family Res		VET COM CT 41131	18,800	18,800	
Moore Jada M	Lafargeville 224601	20,300	VET DIS CT 41141	37,600	37,600	
18619 Black Creek Rd	ACRES 1.13	108,700	County Taxable	52,300		382.33
LaFargeville, NY 13656	EAST-0972796 NRTH-1539603		FD461 Orleans Fire Dist	108,700	TO	91.57
	DEED BOOK 2006 PG-6307		HI461 Highway Item No 1	108,700	TO	37.78
	FULL MARKET VALUE	115,638	Installment Fee			15.35
TOTAL TAX ---						511.68**
	DATE #1	02/01/23	DATE #2	03/31/23	DATE #3	05/31/23
	AMT DUE	185.91	AMT DUE	170.56	AMT DUE	170.56

STATE OF NEW YORK
 COUNTY - Jefferson
 TOWN - Orleans
 SWIS - 224600

2 0 2 3 T O W N T A X R O L L
 T A X A B L E SECTION OF THE ROLL - 1
 TAX MAP NUMBER SEQUENCE
 UNIFORM PERCENT OF VALUE IS 094.00

PAGE 432
 VALUATION DATE-JUL 01, 2021
 TAXABLE STATUS DATE-MAR 01, 2022

TAX MAP PARCEL NUMBER	PROPERTY LOCATION & CLASS	ASSESSMENT	EXEMPTION CODE	COUNTY	TOWN	TAX AMOUNT
CURRENT OWNERS NAME	SCHOOL DISTRICT	LAND	TAX DESCRIPTION			
CURRENT OWNERS ADDRESS	PARCEL SIZE/GRID COORD	TOTAL	SPECIAL DISTRICTS			
21.00-1-39.3	18655 Black Creek Rd			21.00-1-39.3		BILL461687
Davis Christopher J	210 1 Family Res		County Taxable			841.41
PO Box 53	Lafargeville 224601	23,100	FD461 Orleans Fire Dist			96.96
LaFargeville, NY 13656	ACRES 3.06 BANK 810	115,100	HI461 Highway Item No 1			40.01
	EAST-0973089 NRTH-1539662		Installment Fee			29.35
	DEED BOOK 2021 PG-2350					
	FULL MARKET VALUE	122,447				
TOTAL TAX ---						978.38**
	DATE #1	02/01/23	DATE #2	03/31/23	DATE #3	05/31/23
	AMT DUE	355.49	AMT DUE	326.12	AMT DUE	326.12
21.00-1-39.4	N of Black Creek Rd			21.00-1-39.4		BILL461688
Longton Riki Ann	311 Res vac land		County Taxable			77.49
1640 State St	Lafargeville 224601	10,600	School Relevy			103.00
Watertown, NY 13601	ACRES 1.28	10,600	FD461 Orleans Fire Dist			8.93
	EAST-0972775 NRTH-1539838		HI461 Highway Item No 1			3.68
	DEED BOOK 1169 PG-00142		Installment Fee			5.79
	FULL MARKET VALUE	11,277				
TOTAL TAX ---						193.10**
	DATE #1	02/01/23	DATE #2	03/31/23	DATE #3	05/31/23
	AMT DUE	70.17	AMT DUE	64.36	AMT DUE	64.36
21.00-1-40	18789-811 Black Creek Rd			21.00-1-40		BILL461689
Coney Helen L	280 Res Multiple		County Taxable			616.25
18811 Black Creek Rd	Lafargeville 224601	22,200	FD461 Orleans Fire Dist			71.02
LaFargeville, NY 13656	ACRES 4.02	84,300	HI461 Highway Item No 1			29.30
	EAST-0973668 NRTH-1539655		Installment Fee			21.50
	DEED BOOK 1722 PG-299					
	FULL MARKET VALUE	89,681				
TOTAL TAX ---						716.57**
	DATE #1	02/01/23	DATE #2	03/31/23	DATE #3	05/31/23
	AMT DUE	260.37	AMT DUE	238.85	AMT DUE	238.85
21.00-1-41.1	18973 Black Creek Rd			21.00-1-41.1		BILL461690
Robbins Marc B	210 1 Family Res		County Taxable			1,500.79
Robbins Erica M	Lafargeville 224601	30,900	FD461 Orleans Fire Dist			172.95
18973 Black Creek Rd	ACRES 18.00 BANK 750	205,300	HI461 Highway Item No 1			71.36
LaFargeville, NY 13656	EAST-0974877 NRTH-1541103		Installment Fee			52.35
	DEED BOOK 2010 PG-12225					
	FULL MARKET VALUE	218,404				
TOTAL TAX ---						1,745.10**
	DATE #1	02/01/23	DATE #2	03/31/23	DATE #3	05/31/23
	AMT DUE	634.05	AMT DUE	581.70	AMT DUE	581.70

STATE OF NEW YORK
 COUNTY - Jefferson
 TOWN - Orleans
 SWIS - 224600

2 0 2 3 T O W N T A X R O L L
 T A X A B L E SECTION OF THE ROLL - 1
 TAX MAP NUMBER SEQUENCE
 UNIFORM PERCENT OF VALUE IS 094.00

PAGE 433
 VALUATION DATE-JUL 01, 2021
 TAXABLE STATUS DATE-MAR 01, 2022

TAX MAP PARCEL NUMBER	PROPERTY LOCATION & CLASS	ASSESSMENT	EXEMPTION CODE	COUNTY	TOWN	TAX AMOUNT
CURRENT OWNERS NAME	SCHOOL DISTRICT	LAND	TAX DESCRIPTION			
CURRENT OWNERS ADDRESS	PARCEL SIZE/GRID COORD	TOTAL	SPECIAL DISTRICTS			
21.00-1-41.21	Black Creek Rd 322 Rural vac>10		County Taxable	21.00-1-41.21		BILL461691 107.46
Moyer Dawn	Lafargeville 224601	14,700	FD461 Orleans Fire Dist			12.38
22948 Knowlesville Rd	ACRES 23.40	14,700	HI461 Highway Item No 1			5.11
Watertown, NY 13601	EAST-0976945 NRTH-1539477		Installment Fee			3.75
	FULL MARKET VALUE	15,638				
TOTAL TAX ---						124.95**
	DATE #1	02/01/23	DATE #2	03/31/23	DATE #3	05/31/23
	AMT DUE	45.40	AMT DUE	41.65	AMT DUE	41.65
21.00-1-41.221	38387 NYS Rte 180 210 1 Family Res		VET COM C 41132	21.00-1-41.221		BILL461692 0
Wood Jerry	Lafargeville 224601	26,600	VET COM T 41133			18,800
Wood Jacinta	ACRES 1.71	99,800	1RPTL466_c 41691			2,820
38387 NYS Route 180	EAST-0978003 NRTH-1539386		County Taxable			78,180
Lafargeville, NY 13656	DEED BOOK 1434 PG-234		FD461 Orleans Fire Dist			99,800
	FULL MARKET VALUE	106,170	HI461 Highway Item No 1			99,800
			Installment Fee			20.71
TOTAL TAX ---						690.28**
	DATE #1	02/01/23	DATE #2	03/31/23	DATE #3	05/31/23
	AMT DUE	250.81	AMT DUE	230.09	AMT DUE	230.09
21.00-1-41.222	38441 NYS Rte 180 210 1 Family Res		County Taxable	21.00-1-41.222		BILL461693 1,247.86
Hattersley William R	Lafargeville 224601	26,400	FD461 Orleans Fire Dist			170,700
Hattersley Heather	ACRES 1.59 BANK 810	170,700	HI461 Highway Item No 1			170,700
38441 NYS Rte 180	EAST-0977984 NRTH-1539614		Installment Fee			43.53
LaFargeville, NY 13656	DEED BOOK 2016 PG-15241					
	FULL MARKET VALUE	181,596				
TOTAL TAX ---						1,451.00**
	DATE #1	02/01/23	DATE #2	03/31/23	DATE #3	05/31/23
	AMT DUE	527.21	AMT DUE	483.66	AMT DUE	483.66
21.00-1-41.23	38721 NYS Rte 180 270 Mfg housing		County Taxable	21.00-1-41.23		BILL461694 496.36
Perry Daniel Walter	Lafargeville 224601	26,900	FD461 Orleans Fire Dist			67,900
Perry Walter Glenn	ACRES 2.00	67,900	HI461 Highway Item No 1			67,900
39220 NYS Rte 180	EAST-0977790 NRTH-1541049		Installment Fee			67,900
LaFargeville, NY 13656	DEED BOOK 2022 PG-19220					
	FULL MARKET VALUE	72,234				
TOTAL TAX ---						577.16**
	DATE #1	02/01/23	DATE #2	03/31/23	DATE #3	05/31/23
	AMT DUE	209.71	AMT DUE	192.38	AMT DUE	192.38

PRIOR OWNER ON 3/01/2022
 Vanauken Darwin F

STATE OF NEW YORK
 COUNTY - Jefferson
 TOWN - Orleans
 SWIS - 224600

2 0 2 3 T O W N T A X R O L L
 T A X A B L E SECTION OF THE ROLL - 1
 TAX MAP NUMBER SEQUENCE
 UNIFORM PERCENT OF VALUE IS 094.00

PAGE 434
 VALUATION DATE-JUL 01, 2021
 TAXABLE STATUS DATE-MAR 01, 2022

TAX MAP PARCEL NUMBER	PROPERTY LOCATION & CLASS	ASSESSMENT	EXEMPTION CODE	COUNTY	TOWN	TAX AMOUNT
CURRENT OWNERS NAME	SCHOOL DISTRICT	LAND	TAX DESCRIPTION			
CURRENT OWNERS ADDRESS	PARCEL SIZE/GRID COORD	TOTAL	SPECIAL DISTRICTS			
21.00-1-41.241	38679 NYS Rte 180			21.00-1-41.241		BILL461695
Thompson Kile E	210 1 Family Res		County Taxable			1,121.68
Thompson Eric J	Lafargeville 224601	21,000	FD461 Orleans Fire Dist			129.26
38679 NYS Rte 180	ACRES 2.00	153,440	HI461 Highway Item No 1			53.34
Lafargeville, NY 13656	EAST-0977750 NRTH-1540855		Installment Fee			39.13
	DEED BOOK 2018 PG-13556					
	FULL MARKET VALUE	163,234				
TOTAL TAX ---						1,304.28**
	DATE #1	02/01/23	DATE #2	03/31/23	DATE #3	05/31/23
	AMT DUE	473.89	AMT DUE	434.76	AMT DUE	434.76
21.00-1-41.242	19201 Black Creek Rd			21.00-1-41.242		BILL461696
Brown Terry A II	240 Rural res		County Taxable			1,394.06
19201 Black Creek Rd	Lafargeville 224601	58,700	FD461 Orleans Fire Dist			160.65
LaFargeville, NY 13656	ACRES 72.36	190,700	HI461 Highway Item No 1			66.29
	EAST-0975713 NRTH-1540742		Installment Fee			48.63
	DEED BOOK 2020 PG-16200					
	FULL MARKET VALUE	202,872				
TOTAL TAX ---						1,621.00**
	DATE #1	02/01/23	DATE #2	03/31/23	DATE #3	05/31/23
	AMT DUE	588.97	AMT DUE	540.33	AMT DUE	540.33
21.00-1-41.243	19525 Black Creek Rd			21.00-1-41.243		BILL461697
Thompson Frank P	210 1 Family Res		County Taxable			763.19
Thompson Jenna L	Lafargeville 224601	20,000	FD461 Orleans Fire Dist			87.95
19397 Black Creek Rd	ACRES 1.08	104,400	HI461 Highway Item No 1			36.29
Lafargeville, NY 13656	EAST-0977790 NRTH-1540040		Installment Fee			26.62
	DEED BOOK 2013 PG-11552					
	FULL MARKET VALUE	111,064				
TOTAL TAX ---						887.43**
	DATE #1	02/01/23	DATE #2	03/31/23	DATE #3	05/31/23
	AMT DUE	322.43	AMT DUE	295.81	AMT DUE	295.81
21.00-1-41.244	19397 Black Creek Rd			21.00-1-41.244		BILL461698
Thompson Frank P	240 Rural res		County Taxable			1,647.00
Thompson Jenna L	Lafargeville 224601	39,600	FD461 Orleans Fire Dist			189.80
19397 Black Creek Rd	ACRES 36.59	225,300	HI461 Highway Item No 1			78.32
Lafargeville, NY 13656	EAST-0977320 NRTH-1540485		Installment Fee			57.45
	DEED BOOK 2018 PG-13168					
	FULL MARKET VALUE	239,681				
TOTAL TAX ---						1,915.12**
	DATE #1	02/01/23	DATE #2	03/31/23	DATE #3	05/31/23
	AMT DUE	695.83	AMT DUE	638.37	AMT DUE	638.37

STATE OF NEW YORK
 COUNTY - Jefferson
 TOWN - Orleans
 SWIS - 224600

2 0 2 3 T O W N T A X R O L L
 T A X A B L E SECTION OF THE ROLL - 1
 TAX MAP NUMBER SEQUENCE
 UNIFORM PERCENT OF VALUE IS 094.00

PAGE 435
 VALUATION DATE-JUL 01, 2021
 TAXABLE STATUS DATE-MAR 01, 2022

TAX MAP PARCEL NUMBER	PROPERTY LOCATION & CLASS	ASSESSMENT	EXEMPTION CODE	COUNTY	TOWN	TAX AMOUNT
CURRENT OWNERS NAME	SCHOOL DISTRICT	LAND	TAX DESCRIPTION			
CURRENT OWNERS ADDRESS	PARCEL SIZE/GRID COORD	TOTAL	SPECIAL DISTRICTS			
21.00-1-41.25	19554 Black Creek Rd			21.00-1-41.25		BILL461699
Hunt Julie	210 1 Family Res		County Taxable			689.35
19554 Black Creek Rd	Lafargeville 224601	20,000	School Relevy			916.31
LaFargeville, NY 13656	FRNT 157.00 DPTH 165.00	94,300	FD461 Orleans Fire Dist	94,300	TO	79.44
	EAST-0978022 NRTH-1539805		HI461 Highway Item No 1	94,300	TO	32.78
	DEED BOOK 2021 PG-1516		Installment Fee			51.54
	FULL MARKET VALUE	100,319				
TOTAL TAX ---						1,717.88**
	DATE #1	02/01/23	DATE #2	03/31/23	DATE #3	05/31/23
	AMT DUE	624.18	AMT DUE	572.62	AMT DUE	572.62
21.00-1-41.26	19202 Black Creek Rd			21.00-1-41.26		BILL461700
Thompson Joel	210 1 Family Res		County Taxable			1,449.62
Thompson Troy	Lafargeville 224601	22,000	FD461 Orleans Fire Dist	198,300	TO	167.06
16842 Black Creek Rd	ACRES 2.20	198,300	HI461 Highway Item No 1	198,300	TO	68.93
Clayton, NY 13624	EAST-0976126 NRTH-1539427		Installment Fee			50.57
	DEED BOOK 2011 PG-9882					
	FULL MARKET VALUE	210,957				
TOTAL TAX ---						1,685.61**
	DATE #1	02/01/23	DATE #2	03/31/23	DATE #3	05/31/23
	AMT DUE	612.44	AMT DUE	561.87	AMT DUE	561.87
21.00-1-42.1	NYS Rte 180			21.00-1-42.1		BILL461701
Bowes Life Tenant George	322 Rural vac>10		County Taxable			246.35
Bowes Robert	Lafargeville 224601	33,700	FD461 Orleans Fire Dist	33,700	TO	28.39
38843 NYS Rte 180	Lfe Est George Bowes	33,700	HI461 Highway Item No 1	33,700	TO	11.71
LaFargeville, NY 13656	ACRES 41.40		Installment Fee			8.59
	EAST-0976846 NRTH-1542061					
	DEED BOOK 2021 PG-15768					
	FULL MARKET VALUE	35,851				
TOTAL TAX ---						286.45**
	DATE #1	02/01/23	DATE #2	03/31/23	DATE #3	05/31/23
	AMT DUE	104.08	AMT DUE	95.48	AMT DUE	95.48
21.00-1-42.2	38843 NYS Rte 180			21.00-1-42.2		BILL461702
Bowes George	210 1 Family Res		County Taxable			1,566.58
Bowes Miriam	Lafargeville 224601	22,500	FD461 Orleans Fire Dist	214,300	TO	180.53
38843 NYS Rte 180	ACRES 2.50	214,300	HI461 Highway Item No 1	214,300	TO	74.49
LaFargeville, NY 13656	EAST-0977724 NRTH-1541699		Installment Fee			54.65
	DEED BOOK 2006 PG-21193					
	FULL MARKET VALUE	227,979				
TOTAL TAX ---						1,821.60**
	DATE #1	02/01/23	DATE #2	03/31/23	DATE #3	05/31/23
	AMT DUE	661.85	AMT DUE	607.20	AMT DUE	607.20

STATE OF NEW YORK
 COUNTY - Jefferson
 TOWN - Orleans
 SWIS - 224600

2 0 2 3 T O W N T A X R O L L
 T A X A B L E SECTION OF THE ROLL - 1
 TAX MAP NUMBER SEQUENCE
 UNIFORM PERCENT OF VALUE IS 094.00

PAGE 436
 VALUATION DATE-JUL 01, 2021
 TAXABLE STATUS DATE-MAR 01, 2022

TAX MAP PARCEL NUMBER	PROPERTY LOCATION & CLASS	ASSESSMENT	EXEMPTION CODE	COUNTY	TOWN	TAX AMOUNT
CURRENT OWNERS NAME	SCHOOL DISTRICT	LAND	TAX DESCRIPTION			
CURRENT OWNERS ADDRESS	PARCEL SIZE/GRID COORD	TOTAL	SPECIAL DISTRICTS			
21.00-1-42.3	39041 NYS Rte 180			21.00-1-42.3		BILL461703
Bowes Robert C	210 1 Family Res		County Taxable			950.33
Bowes Billie Jo	Lafargeville 224601	26,400	FD461 Orleans Fire Dist			109.52
39041 NYS Rte 180	ACRES 6.43	130,000	HI461 Highway Item No 1			45.19
Lafargeville, NY 13656	EAST-0977438 NRTH-1542616		Installment Fee			33.15
	DEED BOOK 1676 PG-148					
	FULL MARKET VALUE	138,298				
TOTAL TAX ---						1,105.04**
	DATE #1	02/01/23	DATE #2	03/31/23	DATE #3	05/31/23
	AMT DUE	401.51	AMT DUE	368.34	AMT DUE	368.34
21.00-1-43	38885 NYS Rte 180			21.00-1-43		BILL461704
Doolittle James A Jr	270 Mfg housing		VET WAR CT 41121			304.47
39385 Co Rte 13	Lafargeville 224601	17,900	County Taxable			41.28
LaFargeville, NY 13656	Doolittle JA & BA-LF Use	49,000	FD461 Orleans Fire Dist			17.03
	FRNT 113.00 DPTH 200.00		HI461 Highway Item No 1			10.88
	EAST-0977780 NRTH-1541941		Installment Fee			
	DEED BOOK 2014 PG-14550					
	FULL MARKET VALUE	52,128				
TOTAL TAX ---						362.78**
	DATE #1	02/01/23	DATE #2	03/31/23	DATE #3	05/31/23
	AMT DUE	131.82	AMT DUE	120.92	AMT DUE	120.92
21.00-1-44	38901 NYS Rte 180			21.00-1-44		BILL461705
Doolittle James A Jr	270 Mfg housing		County Taxable			37.49
39385 Co Rte 13	Lafargeville 224601	20,000	FD461 Orleans Fire Dist			15.47
LaFargeville, NY 13656	Doolittle JA & BA-LF Use	44,500	HI461 Highway Item No 1			11.35
	FRNT 114.00 DPTH 202.00		Installment Fee			
	EAST-0977770 NRTH-1542054					
	DEED BOOK 2014 PG-14550					
	FULL MARKET VALUE	47,340				
TOTAL TAX ---						378.27**
	DATE #1	02/01/23	DATE #2	03/31/23	DATE #3	05/31/23
	AMT DUE	137.44	AMT DUE	126.09	AMT DUE	126.09
21.00-1-45.1	NYS Rte 180			21.00-1-45.1		BILL461706
Perry Walter	910 Priv forest		County Taxable			19.38
39220 NYS Rte 180	Lafargeville 224601	23,000	FD461 Orleans Fire Dist			7.99
LaFargeville, NY 13656	ACRES 29.00	23,000	HI461 Highway Item No 1			5.87
	EAST-0979148 NRTH-1542670		Installment Fee			
	DEED BOOK 2013 PG-18863					
	FULL MARKET VALUE	24,468				
TOTAL TAX ---						195.51**
	DATE #1	02/01/23	DATE #2	03/31/23	DATE #3	05/31/23
	AMT DUE	71.04	AMT DUE	65.17	AMT DUE	65.17

STATE OF NEW YORK
COUNTY - Jefferson
TOWN - Orleans
SWIS - 224600

2 0 2 3 T O W N T A X R O L L
T A X A B L E SECTION OF THE ROLL - 1
TAX MAP NUMBER SEQUENCE
UNIFORM PERCENT OF VALUE IS 094.00

PAGE 437
VALUATION DATE-JUL 01, 2021
TAXABLE STATUS DATE-MAR 01, 2022

TAX MAP PARCEL NUMBER	PROPERTY LOCATION & CLASS	ASSESSMENT	EXEMPTION CODE	COUNTY	TOWN	TAX AMOUNT
CURRENT OWNERS NAME	SCHOOL DISTRICT	LAND	TAX DESCRIPTION			
CURRENT OWNERS ADDRESS	PARCEL SIZE/GRID COORD	TOTAL	SPECIAL DISTRICTS			
***** 21.00-1-45.2 *****						
21.00-1-45.2	NYS Rte 180					BILL461707
Channel View Cottage LLC	910 Priv forest		County Taxable	45,000		328.96
19089 Bach Rd	Lafargeville 224601	36,300	FD461 Orleans Fire Dist	45,000 TO		37.91
Carthage, NY 13619	ACRES 21.00	45,000	HI461 Highway Item No 1	45,000 TO		15.64
	EAST-0979227 NRTH-1542255		Installment Fee			11.48
	DEED BOOK 2011 PG-3498					
	FULL MARKET VALUE	47,872				
TOTAL TAX --- 382.51**						
	DATE #1 02/01/23	DATE #2 03/31/23	DATE #3 05/31/23			
	AMT DUE 138.99	AMT DUE 127.50	AMT DUE 127.50			
***** 21.00-1-47 *****						
21.00-1-47	W of Middle Rd					BILL461708
Doolittle James A	910 Priv forest		County Taxable	5,600		40.94
39385 Co Rte 13	Lafargeville 224601	5,600	School Relevy			54.42
Lafargeville, NY 13656	ACRES 20.36	5,600	FD461 Orleans Fire Dist	5,600 TO		4.72
	EAST-0981327 NRTH-1542580		HI461 Highway Item No 1	5,600 TO		1.95
	FULL MARKET VALUE	5,957	Installment Fee			3.06
TOTAL TAX --- 102.03**						
	DATE #1 02/01/23	DATE #2 03/31/23	DATE #3 05/31/23			
	AMT DUE 37.07	AMT DUE 34.01	AMT DUE 34.01			
***** 21.00-1-48 *****						
21.00-1-48	W of Middle Rd					BILL461709
Perry Walter	910 Priv forest		County Taxable	1,100		8.04
39220 NYS Rte 180	Lafargeville 224601	1,100	FD461 Orleans Fire Dist	1,100 TO		.93
LaFargeville, NY 13656	ACRES 4.00	1,100	HI461 Highway Item No 1	1,100 TO		.38
	EAST-0980590 NRTH-1542513					
	DEED BOOK 2007 PG-509					
	FULL MARKET VALUE	1,170				
TOTAL TAX --- 9.35**						
	DATE #1 02/01/23					
	AMT DUE 9.35					
***** 21.00-1-49 *****						
21.00-1-49	W of Middle Rd					BILL461710
Dorr Howard E	910 Priv forest		County Taxable	1,100		8.04
c/o Howard Dorr Jr	Lafargeville 224601	1,100	FD461 Orleans Fire Dist	1,100 TO		.93
48194 Co Rte 1	ACRES 4.00	1,100	HI461 Highway Item No 1	1,100 TO		.38
Redwood, NY 13679	EAST-0981008 NRTH-1541946					
	FULL MARKET VALUE	1,170				
TOTAL TAX --- 9.35**						
	DATE #1 02/01/23					
	AMT DUE 9.35					

STATE OF NEW YORK
COUNTY - Jefferson
TOWN - Orleans
SWIS - 224600

2023 TOWN TAX ROLL
TAXABLE SECTION OF THE ROLL - 1
TAX MAP NUMBER SEQUENCE
UNIFORM PERCENT OF VALUE IS 094.00

PAGE 438
VALUATION DATE-JUL 01, 2021
TAXABLE STATUS DATE-MAR 01, 2022

TAX MAP PARCEL NUMBER	PROPERTY LOCATION & CLASS	ASSESSMENT	EXEMPTION CODE	COUNTY	TOWN	TAX AMOUNT
CURRENT OWNERS NAME	SCHOOL DISTRICT	LAND	TAX DESCRIPTION	TAXABLE VALUE		
CURRENT OWNERS ADDRESS	PARCEL SIZE/GRID COORD	TOTAL	SPECIAL DISTRICTS			
***** 21.00-1-50 *****						
21.00-1-50	W of Middle Rd					BILL461711
Doolittle James	910 Priv forest		County Taxable	1,400		10.23
39385 E Ridge Rd	Lafargeville 224601	1,400	School Relevy			13.60
Lafargeville, NY 13656	ACRES 10.00	1,400	FD461 Orleans Fire Dist	1,400 TO		1.18
	EAST-0980869 NRTH-1540766		HI461 Highway Item No 1	1,400 TO		.49
	DEED BOOK 1658 PG-168					
	FULL MARKET VALUE	1,489				
			TOTAL TAX ---			25.50**
			DATE #1	02/01/23		
			AMT DUE			25.50
***** 21.00-1-51 *****						
21.00-1-51	W of Middle Rd					BILL461712
Doolittle James A	910 Priv forest		County Taxable	1,400		10.23
39385 Co Rte 13	Lafargeville 224601	1,400	School Relevy			13.60
LaFargeville, NY 13656	ACRES 5.00	1,400	FD461 Orleans Fire Dist	1,400 TO		1.18
	EAST-0981006 NRTH-1541454		HI461 Highway Item No 1	1,400 TO		.49
	DEED BOOK 2009 PG-6799					
	FULL MARKET VALUE	1,489				
			TOTAL TAX ---			25.50**
			DATE #1	02/01/23		
			AMT DUE			25.50
***** 21.00-1-52 *****						
21.00-1-52	Middle Rd					BILL461713
Klock Tamara N	910 Priv forest		County Taxable	3,100		22.66
Klock Craig C	Lafargeville 224601	3,100	FD461 Orleans Fire Dist	3,100 TO		2.61
33319 Wilder Rd	ACRES 11.60	3,100	HI461 Highway Item No 1	3,100 TO		1.08
Lafargeville, NY 13656	EAST-0982712 NRTH-1540176					
	DEED BOOK 2003 PG-141					
	FULL MARKET VALUE	3,298				
			TOTAL TAX ---			26.35**
			DATE #1	02/01/23		
			AMT DUE			26.35
***** 21.00-1-53 *****						
21.00-1-53	Middle Rd					BILL461714
Hyde Marcus E	910 Priv forest		County Taxable	3,100		22.66
Hyde Wesley W	Lafargeville 224601	3,100	FD461 Orleans Fire Dist	3,100 TO		2.61
c/o John N Hyde	ACRES 11.11	3,100	HI461 Highway Item No 1	3,100 TO		1.08
37471 NYS Rte 12	EAST-0981641 NRTH-1540056					
Clayton, NY 13624	DEED BOOK 2018 PG-4257					
	FULL MARKET VALUE	3,298				
			TOTAL TAX ---			26.35**
			DATE #1	02/01/23		
			AMT DUE			26.35

STATE OF NEW YORK
 COUNTY - Jefferson
 TOWN - Orleans
 SWIS - 224600

2 0 2 3 T O W N T A X R O L L
 T A X A B L E SECTION OF THE ROLL - 1
 TAX MAP NUMBER SEQUENCE
 UNIFORM PERCENT OF VALUE IS 094.00

PAGE 439
 VALUATION DATE-JUL 01, 2021
 TAXABLE STATUS DATE-MAR 01, 2022

TAX MAP PARCEL NUMBER	PROPERTY LOCATION & CLASS	ASSESSMENT	EXEMPTION CODE	COUNTY	TOWN	TAX AMOUNT
CURRENT OWNERS NAME	SCHOOL DISTRICT	LAND	TAX DESCRIPTION			
CURRENT OWNERS ADDRESS	PARCEL SIZE/GRID COORD	TOTAL	SPECIAL DISTRICTS			
21.00-1-54.1	38436 NYS Rte 180			21.00-1-54.1		BILL461715
Thousand Is Ready Mix Concrete	720 Mining		County Taxable			1,111.16
38760 NYS Rte 180	Lafargeville 224601	152,000	FD461 Orleans Fire Dist			128.05
LaFargeville, NY 13656	ACRES 185.20	152,000	HI461 Highway Item No 1			52.84
	EAST-0977121 NRTH-1538847		Installment Fee			38.76
	DEED BOOK 2004 PG-16331					
	FULL MARKET VALUE	161,702				
TOTAL TAX ---						1,292.05**
	DATE #1	02/01/23	DATE #2	03/31/23	DATE #3	05/31/23
	AMT DUE	469.45	AMT DUE	430.68	AMT DUE	430.68
*****						21.00-1-54.2 *****
21.00-1-54.2	NYS Rte 180			21.00-1-54.2		BILL461716
Thousand Is Ready Mix Concrete	720 Mining		County Taxable			157.90
38760 NYS Rte 180	Lafargeville 224601	21,600	FD461 Orleans Fire Dist			18.20
LaFargeville, NY 13656	ACRES 39.12	21,600	HI461 Highway Item No 1			7.51
	EAST-0979470 NRTH-1541733		Installment Fee			5.51
	DEED BOOK 2004 PG-16331					
	FULL MARKET VALUE	22,979				
TOTAL TAX ---						183.61**
	DATE #1	02/01/23	DATE #2	03/31/23	DATE #3	05/31/23
	AMT DUE	66.72	AMT DUE	61.20	AMT DUE	61.20
*****						21.00-1-54.3 *****
21.00-1-54.3	NYS Rte 180			21.00-1-54.3		BILL461717
Thousand Is Ready Mix Concrete	720 Mining		County Taxable			95.03
38760 NYS Rte 180	Lafargeville 224601	13,000	FD461 Orleans Fire Dist			10.95
LaFargeville, NY 13656	ACRES 31.00	13,000	HI461 Highway Item No 1			4.52
	EAST-0976351 NRTH-1541750		Installment Fee			3.32
	DEED BOOK 2004 PG-16331					
	FULL MARKET VALUE	13,830				
TOTAL TAX ---						110.50**
	DATE #1	02/01/23	DATE #2	03/31/23	DATE #3	05/31/23
	AMT DUE	40.16	AMT DUE	36.83	AMT DUE	36.83
*****						21.00-1-55.1 *****
21.00-1-55.1	NYS Rte 180			21.00-1-55.1		BILL461718
Thousand Islands Ready Mix Inc	720 Mining		County Taxable			115.50
38760 NYS Rte 180	Lafargeville 224601	15,800	FD461 Orleans Fire Dist			13.31
LaFargeville, NY 13656	ACRES 24.10	15,800	HI461 Highway Item No 1			5.49
	EAST-0979405 NRTH-1541094		Installment Fee			4.03
	DEED BOOK 1034 PG-00155					
	FULL MARKET VALUE	16,809				
TOTAL TAX ---						134.30**
	DATE #1	02/01/23	DATE #2	03/31/23	DATE #3	05/31/23
	AMT DUE	48.81	AMT DUE	44.76	AMT DUE	44.76

STATE OF NEW YORK
 COUNTY - Jefferson
 TOWN - Orleans
 SWIS - 224600

2 0 2 3 T O W N T A X R O L L
 T A X A B L E SECTION OF THE ROLL - 1
 TAX MAP NUMBER SEQUENCE
 UNIFORM PERCENT OF VALUE IS 094.00

PAGE 440
 VALUATION DATE-JUL 01, 2021
 TAXABLE STATUS DATE-MAR 01, 2022

TAX MAP PARCEL NUMBER	PROPERTY LOCATION & CLASS	ASSESSMENT	EXEMPTION CODE	COUNTY	TOWN	TAX AMOUNT
CURRENT OWNERS NAME	SCHOOL DISTRICT	LAND	TAX DESCRIPTION			
CURRENT OWNERS ADDRESS	PARCEL SIZE/GRID COORD	TOTAL	SPECIAL DISTRICTS			
21.00-1-55.2	38694 NYS Rte 180			21.00-1-55.2		BILL461719
Beeles Scott D	210 1 Family Res		County Taxable			1,016.12
Beeles Sally J	Lafargeville 224601	24,600	FD461 Orleans Fire Dist			117.10
38694 NYS Rte 180	ACRES 1.26 BANK 810	139,000	HI461 Highway Item No 1			48.32
Lafargeville, NY 13656	EAST-0978211 NRTH-1540807		Installment Fee			35.45
	DEED BOOK 1509 PG-317					
	FULL MARKET VALUE	147,872				
TOTAL TAX ---						1,181.54**
	DATE #1	02/01/23	DATE #2	03/31/23	DATE #3	05/31/23
	AMT DUE	429.31	AMT DUE	393.84	AMT DUE	393.84
*****						21.00-1-56 *****
21.00-1-56	38760 NYS Rte 180			21.00-1-56		BILL461720
Thousand Islands Ready Mix Inc	710 Manufacture		County Taxable			1,103.84
38760 NYS Rte 180	Lafargeville 224601	58,200	FD461 Orleans Fire Dist			127.21
Lafargeville, NY 13656	ACRES 7.60	151,000	HI461 Highway Item No 1			52.49
	EAST-0978315 NRTH-1541432		Installment Fee			38.51
	FULL MARKET VALUE	160,638				
TOTAL TAX ---						1,283.54**
	DATE #1	02/01/23	DATE #2	03/31/23	DATE #3	05/31/23
	AMT DUE	466.37	AMT DUE	427.84	AMT DUE	427.84
*****						21.00-1-57 *****
21.00-1-57	38586 NYS Rte 180			21.00-1-57		BILL461721
Orvis Kevin	270 Mfg housing		County Taxable			293.87
PO Box 120	Lafargeville 224601	20,000	FD461 Orleans Fire Dist			33.87
Lafargeville, NY 13656	FRNT 85.00 DPTH 225.00	40,200	HI461 Highway Item No 1			13.97
	EAST-0978235 NRTH-1540303		Installment Fee			10.25
	DEED BOOK 1762 PG-257					
	FULL MARKET VALUE	42,766				
TOTAL TAX ---						341.71**
	DATE #1	02/01/23	DATE #2	03/31/23	DATE #3	05/31/23
	AMT DUE	124.16	AMT DUE	113.90	AMT DUE	113.90
*****						21.00-1-58 *****
21.00-1-58	38558 NYS Rte 180			21.00-1-58		BILL461722
Brundige Jordon M	210 1 Family Res		County Taxable			822.40
Schwind Abbygail L	Lafargeville 224601	20,200	FD461 Orleans Fire Dist			94.77
38558 NYS Rte 180	ACRES 1.12 BANK 810	112,500	HI461 Highway Item No 1			39.11
LaFargeville, NY 13656	EAST-0978254 NRTH-1540151		Installment Fee			28.69
	DEED BOOK 2019 PG-17136					
	FULL MARKET VALUE	119,681				
TOTAL TAX ---						956.28**
	DATE #1	02/01/23	DATE #2	03/31/23	DATE #3	05/31/23
	AMT DUE	347.45	AMT DUE	318.76	AMT DUE	318.76

STATE OF NEW YORK
 COUNTY - Jefferson
 TOWN - Orleans
 SWIS - 224600

2 0 2 3 T O W N T A X R O L L
 T A X A B L E SECTION OF THE ROLL - 1
 TAX MAP NUMBER SEQUENCE
 UNIFORM PERCENT OF VALUE IS 094.00

PAGE 441
 VALUATION DATE-JUL 01, 2021
 TAXABLE STATUS DATE-MAR 01, 2022

TAX MAP PARCEL NUMBER	PROPERTY LOCATION & CLASS	ASSESSMENT	EXEMPTION CODE	COUNTY	TOWN	TAX AMOUNT
CURRENT OWNERS NAME	SCHOOL DISTRICT	LAND	TAX DESCRIPTION			
CURRENT OWNERS ADDRESS	PARCEL SIZE/GRID COORD	TOTAL	SPECIAL DISTRICTS			
21.00-1-59	38480 NYS Rte 180			21.00-1-59		BILL461723
Black Cody J	210 1 Family Res		County Taxable			1,011.74
Parker Meghann G	Lafargeville 224601	23,100	FD461 Orleans Fire Dist			116.59
38480 NYS Rte 180	ACRES 3.06	138,400	HI461 Highway Item No 1			48.11
LaFargeville, NY 13656	EAST-0978458 NRTH-1539890		Installment Fee			35.29
	DEED BOOK 2018 PG-15257					
	FULL MARKET VALUE	147,234				
TOTAL TAX ---						1,176.44**
	DATE #1	02/01/23	DATE #2	03/31/23	DATE #3	05/31/23
	AMT DUE	427.45	AMT DUE	392.14	AMT DUE	392.14
21.00-1-60	38283 NYS Rte 180			21.00-1-60		BILL461724
Hyde James D	270 Mfg housing		County Taxable			320.92
Hyde Sandra L	Lafargeville 224601	20,000	FD461 Orleans Fire Dist			36.98
38283 NYS Rte 180	FRNT 135.00 DPTH 125.00	43,900	HI461 Highway Item No 1			15.26
LaFargeville, NY 13656	EAST-0978194 NRTH-1538683		Installment Fee			11.19
	DEED BOOK 2009 PG-20246					
	FULL MARKET VALUE	46,702				
TOTAL TAX ---						373.16**
	DATE #1	02/01/23	DATE #2	03/31/23	DATE #3	05/31/23
	AMT DUE	135.59	AMT DUE	124.38	AMT DUE	124.38
21.00-1-61.1	Black Creek Rd			21.00-1-61.1		BILL461725
Morrow Troy D	311 Res vac land		County Taxable			105.27
Morrow Rianna L	Lafargeville 224601	14,400	FD461 Orleans Fire Dist			12.13
18940 Black Creek Rd	ACRES 4.42	14,400	HI461 Highway Item No 1			5.01
LaFargeville, NY 13656	EAST-0974150 NRTH-1539431		Installment Fee			3.67
	DEED BOOK 2012 PG-7321					
	FULL MARKET VALUE	15,319				
TOTAL TAX ---						122.41**
	DATE #1	02/01/23	DATE #2	03/31/23	DATE #3	05/31/23
	AMT DUE	44.48	AMT DUE	40.80	AMT DUE	40.80
21.00-1-61.21	Black Creek Rd			21.00-1-61.21		BILL461726
Kemp Carol Ann	210 1 Family Res		County Taxable			1,169.64
Kemp Scott R	Lafargeville 224601	22,500	School Relevy			1,554.71
15626 Co Rte 12	ACRES 8.52	160,000	FD461 Orleans Fire Dist			134.79
LaFargeville, NY 13656	EAST-0974900 NRTH-1538565		HI461 Highway Item No 1			55.62
	DEED BOOK 2020 PG-9506		Installment Fee			87.44
	FULL MARKET VALUE	170,213				
TOTAL TAX ---						2,914.76**
	DATE #1	02/01/23	DATE #2	03/31/23	DATE #3	05/31/23
	AMT DUE	1,059.04	AMT DUE	971.58	AMT DUE	971.58

STATE OF NEW YORK
 COUNTY - Jefferson
 TOWN - Orleans
 SWIS - 224600

2 0 2 3 T O W N T A X R O L L
 T A X A B L E SECTION OF THE ROLL - 1
 TAX MAP NUMBER SEQUENCE
 UNIFORM PERCENT OF VALUE IS 094.00

PAGE 442
 VALUATION DATE-JUL 01, 2021
 TAXABLE STATUS DATE-MAR 01, 2022

TAX MAP PARCEL NUMBER	PROPERTY LOCATION & CLASS	ASSESSMENT	EXEMPTION CODE	COUNTY	TOWN	TAX AMOUNT
CURRENT OWNERS NAME	SCHOOL DISTRICT	LAND	TAX DESCRIPTION			
CURRENT OWNERS ADDRESS	PARCEL SIZE/GRID COORD	TOTAL	SPECIAL DISTRICTS			
21.00-1-61.22	Black Creek Rd			21.00-1-61.22		BILL461727
Morrow Farm LLC	241 Rural res&ag		County Taxable			1,184.26
PO Box 51	Lafargeville 224601	89,100	School Relevy			1,574.15
Depauville, NY 13632	ACRES 129.56	162,000	FD461 Orleans Fire Dist			136.48
	EAST-0974900 NRTH-1537780		HI461 Highway Item No 1			56.31
	DEED BOOK 2019 PG-1831		Installment Fee			88.54
	FULL MARKET VALUE	172,340				
TOTAL TAX ---						2,951.20**
	DATE #1	02/01/23	DATE #2	03/31/23	DATE #3	05/31/23
	AMT DUE	1,072.28	AMT DUE	983.73	AMT DUE	983.73
21.00-1-61.3	19070 Black Creek Rd			21.00-1-61.3		BILL461728
Jareo Dina L	210 1 Family Res		County Taxable			884.54
Jareo Larry M	Lafargeville 224601	26,400	School Relevy			384.23
19070 Black Creek Rd	ACRES 6.43	121,000	FD461 Orleans Fire Dist			101.94
Lafargeville, NY 13656	EAST-0975442 NRTH-1539545		HI461 Highway Item No 1			42.06
	DEED BOOK 2018 PG-16766		Installment Fee			42.38
	FULL MARKET VALUE	128,723				
TOTAL TAX ---						1,412.77**
	DATE #1	02/01/23	DATE #2	03/31/23	DATE #3	05/31/23
	AMT DUE	513.31	AMT DUE	470.92	AMT DUE	470.92
21.00-1-61.4	18940 Black Creek Rd			21.00-1-61.4		BILL461729
Morrow Troy D	220 2 Family Res		County Taxable			1,247.86
18940 Black Creek Rd	Lafargeville 224601	45,100	FD461 Orleans Fire Dist			143.80
Lafargeville, NY 13656	ACRES 5.13	170,700	HI461 Highway Item No 1			59.34
	EAST-0974644 NRTH-1539174		Installment Fee			43.53
	DEED BOOK 1668 PG-168					
	FULL MARKET VALUE	181,596				
TOTAL TAX ---						1,451.00**
	DATE #1	02/01/23	DATE #2	03/31/23	DATE #3	05/31/23
	AMT DUE	527.21	AMT DUE	483.66	AMT DUE	483.66
21.00-1-62.1	18750/62 Black Creek Rd			21.00-1-62.1		BILL461730
Morrow Farm LLC	240 Rural res		County Taxable			2,551.27
PO Box 51	Thousand Island 223201	83,300	School Relevy			3,706.57
Depauville, NY 13632	ACRES 98.42	349,000	FD461 Orleans Fire Dist			294.01
	EAST-0973006 NRTH-1538107		HI461 Highway Item No 1			121.31
	DEED BOOK 2019 PG-1831		Installment Fee			200.19
	FULL MARKET VALUE	371,277				
TOTAL TAX ---						6,673.16**
	DATE #1	02/01/23	DATE #2	03/31/23	DATE #3	05/31/23
	AMT DUE	2,424.59	AMT DUE	2,224.38	AMT DUE	2,224.38

STATE OF NEW YORK
 COUNTY - Jefferson
 TOWN - Orleans
 SWIS - 224600

2 0 2 3 T O W N T A X R O L L
 T A X A B L E SECTION OF THE ROLL - 1
 TAX MAP NUMBER SEQUENCE
 UNIFORM PERCENT OF VALUE IS 094.00

PAGE 443
 VALUATION DATE-JUL 01, 2021
 TAXABLE STATUS DATE-MAR 01, 2022

TAX MAP PARCEL NUMBER	PROPERTY LOCATION & CLASS	ASSESSMENT	EXEMPTION CODE	COUNTY	TOWN	TAX AMOUNT
CURRENT OWNERS NAME	SCHOOL DISTRICT	LAND	TAX DESCRIPTION			
CURRENT OWNERS ADDRESS	PARCEL SIZE/GRID COORD	TOTAL	SPECIAL DISTRICTS			
21.00-1-62.2	18400 Black Creek Rd			21.00-1-62.2		BILL461731
Marshall Michael	210 1 Family Res		County Taxable			444.46
18400 Black Creek Rd	Thousand Island 223201	21,200	FD461 Orleans Fire Dist			51.22
LaFargeville, NY 13656	ACRES 1.58	60,800	HI461 Highway Item No 1			21.13
	EAST-0972200 NRTH-1539270		Installment Fee			15.50
	DEED BOOK 2007 PG-12627					
	FULL MARKET VALUE	64,681				
TOTAL TAX ---						516.81**
	DATE #1	02/01/23	DATE #2	03/31/23	DATE #3	05/31/23
	AMT DUE	187.77	AMT DUE	172.27	AMT DUE	172.27
21.00-1-64.1	18220 Black Creek Rd			21.00-1-64.1		BILL461732
Barton Robert	311 Res vac land		County Taxable			45.32
3709 S George Mason Dr #312E	Thousand Island 223201	6,200	FD461 Orleans Fire Dist			5.22
Falls Church, VA 22041-4723	Town Line	6,200	HI461 Highway Item No 1			2.16
	ACRES 5.16		Installment Fee			1.58
	EAST-0971495 NRTH-1538510					
	FULL MARKET VALUE	6,596				
TOTAL TAX ---						52.70**
	DATE #1	02/01/23	DATE #2	03/31/23	DATE #3	05/31/23
	AMT DUE	19.16	AMT DUE	17.56	AMT DUE	17.56
21.00-1-64.2	Black Creek Rd			21.00-1-64.2		BILL461733
Morrow Farm LLC	120 Field crops		County Taxable			207.61
PO Box 51	Thousand Island 223201	28,400	School Relevy			301.63
Depauville, NY 13632	Town Line	28,400	FD461 Orleans Fire Dist			23.93
	ACRES 102.00		HI461 Highway Item No 1			9.87
	EAST-0971298 NRTH-1539272		Installment Fee			16.29
	DEED BOOK 2019 PG-1831					
	FULL MARKET VALUE	30,213				
TOTAL TAX ---						543.04**
	DATE #1	02/01/23	DATE #2	03/31/23	DATE #3	05/31/23
	AMT DUE	197.31	AMT DUE	181.01	AMT DUE	181.01
21.00-1-65.1	38081 NYS Rte 180			21.00-1-65.1		BILL461734
Abold Daniel	312 Vac w/imprv		County Taxable			467.85
7030 Myers Rd	Lafargeville 224601	60,000	School Relevy			621.88
East Syracuse, NY 13057	ACRES 188.10	64,000	FD461 Orleans Fire Dist			53.92
	EAST-0976632 NRTH-1537055		HI461 Highway Item No 1			22.25
	DEED BOOK 2013 PG-12887		Installment Fee			34.98
	FULL MARKET VALUE	68,085				
TOTAL TAX ---						1,165.90**
	DATE #1	02/01/23	DATE #2	03/31/23	DATE #3	05/31/23
	AMT DUE	423.62	AMT DUE	388.63	AMT DUE	388.63

STATE OF NEW YORK
COUNTY - Jefferson
TOWN - Orleans
SWIS - 224600

2 0 2 3 T O W N T A X R O L L
T A X A B L E SECTION OF THE ROLL - 1
TAX MAP NUMBER SEQUENCE
UNIFORM PERCENT OF VALUE IS 094.00

PAGE 444
VALUATION DATE-JUL 01, 2021
TAXABLE STATUS DATE-MAR 01, 2022

TAX MAP PARCEL NUMBER	PROPERTY LOCATION & CLASS	ASSESSMENT	EXEMPTION CODE	COUNTY	TOWN	TAX AMOUNT
CURRENT OWNERS NAME	SCHOOL DISTRICT	LAND	TAX DESCRIPTION			
CURRENT OWNERS ADDRESS	PARCEL SIZE/GRID COORD	TOTAL	SPECIAL DISTRICTS			
***** 21.00-1-65.2 *****						
21.00-1-65.2	37853 NYS Rte 180			21.00-1-65.2		BILL461735
Reff Tammy J	270 Mfg housing		County Taxable			833.37
Reff Cortland D	Lafargeville 224601	24,200	FD461 Orleans Fire Dist			96.04
37853 NYS Rte 180	ACRES 4.22	114,000	HI461 Highway Item No 1			39.63
LaFargeville, NY 13656	EAST-0979025 NRTH-1536625		Installment Fee			29.07
	DEED BOOK 2013 PG-15839					
	FULL MARKET VALUE	121,277				
TOTAL TAX --- 969.04**						
	DATE #1 02/01/23	DATE #2 03/31/23	DATE #3 05/31/23			
	AMT DUE 352.09	AMT DUE 323.01	AMT DUE 323.01			
***** 21.00-1-65.3 *****						
21.00-1-65.3	37919 NYS Rte 180			21.00-1-65.3		BILL461736
Owens Robert M	210 1 Family Res		VET WAR C 41122			0
Owens Anna J	Lafargeville 224601	23,300	VET WAR T 41123			11,280
PO Box 302	ACRES 3.25	139,900	County Taxable			940.24
Lafargeville, NY 13656	EAST-0978928 NRTH-1536914		FD461 Orleans Fire Dist			117.86
	DEED BOOK 1834 PG-253		HI461 Highway Item No 1			48.63
	FULL MARKET VALUE	148,830	Installment Fee			33.20
TOTAL TAX --- 1,106.73**						
	DATE #1 02/01/23	DATE #2 03/31/23	DATE #3 05/31/23			
	AMT DUE 402.11	AMT DUE 368.91	AMT DUE 368.91			
***** 21.00-1-65.4 *****						
21.00-1-65.4	37951 NYS Rte 180			21.00-1-65.4		BILL461737
Berkman Andrew	210 1 Family Res		County Taxable			687.16
37951 NYS Rte 180	Lafargeville 224601	21,600	FD461 Orleans Fire Dist			79.19
Lafargeville, NY 13656	ACRES 2.60	94,000	HI461 Highway Item No 1			32.68
	EAST-0978830 NRTH-1537222		Installment Fee			23.97
	DEED BOOK 1191 PG-10					
	FULL MARKET VALUE	100,000				
TOTAL TAX --- 799.03**						
	DATE #1 02/01/23	DATE #2 03/31/23	DATE #3 05/31/23			
	AMT DUE 290.32	AMT DUE 266.34	AMT DUE 266.34			
***** 21.00-1-65.5 *****						
21.00-1-65.5	38183 NYS Rte 180			21.00-1-65.5		BILL461738
Reome Brian	210 1 Family Res		County Taxable			765.38
Reome Cynthia M	Lafargeville 224601	22,300	FD461 Orleans Fire Dist			88.20
38183 NYS Rte 180	ACRES 2.30 BANK 550	104,700	HI461 Highway Item No 1			36.39
Lafargeville, NY 13656	EAST-0978292 NRTH-1538275		Installment Fee			26.70
	DEED BOOK 1221 PG-175					
	FULL MARKET VALUE	111,383				
TOTAL TAX --- 889.97**						
	DATE #1 02/01/23	DATE #2 03/31/23	DATE #3 05/31/23			
	AMT DUE 323.37	AMT DUE 296.65	AMT DUE 296.65			

STATE OF NEW YORK
 COUNTY - Jefferson
 TOWN - Orleans
 SWIS - 224600

2 0 2 3 T O W N T A X R O L L
 T A X A B L E SECTION OF THE ROLL - 1
 TAX MAP NUMBER SEQUENCE
 UNIFORM PERCENT OF VALUE IS 094.00

PAGE 445
 VALUATION DATE-JUL 01, 2021
 TAXABLE STATUS DATE-MAR 01, 2022

TAX MAP PARCEL NUMBER	PROPERTY LOCATION & CLASS	ASSESSMENT	EXEMPTION CODE	COUNTY	TOWN	TAX AMOUNT
CURRENT OWNERS NAME	SCHOOL DISTRICT	LAND	TAX DESCRIPTION			
CURRENT OWNERS ADDRESS	PARCEL SIZE/GRID COORD	TOTAL	SPECIAL DISTRICTS			
21.00-1-67.1	38022 NYS Rte 180			21.00-1-67.1		BILL461739
Black Robert E Jr	210 1 Family Res		County Taxable			1,280.75
Black Amber S	Lafargeville 224601	28,000	FD461 Orleans Fire Dist			147.60
38022 NYS Rte 180	ACRES 74.80	175,200	HI461 Highway Item No 1			60.90
LaFargeville, NY 13656	EAST-0980616 NRTH-1538007		Installment Fee			44.68
	DEED BOOK 2014 PG-17782					
	FULL MARKET VALUE	186,383				
			TOTAL TAX ---			1,489.25**
			DATE #1 02/01/23 DATE #2 03/31/23 DATE #3 05/31/23			
			AMT DUE 541.11 AMT DUE 496.41 AMT DUE 496.41			
21.00-1-67.21	37974 NYS Rte 180			21.00-1-67.21		BILL461740
Fitchette Tiffany L	210 1 Family Res		County Taxable			649.15
37974 NYS Rte 180	Lafargeville 224601	27,400	FD461 Orleans Fire Dist			74.81
LaFargeville, NY 13656	ACRES 7.40	88,800	HI461 Highway Item No 1			30.87
	EAST-0979506 NRTH-1537427		Installment Fee			22.64
	DEED BOOK 2006 PG-16246					
	FULL MARKET VALUE	94,468				
			TOTAL TAX ---			754.83**
			DATE #1 02/01/23 DATE #2 03/31/23 DATE #3 05/31/23			
			AMT DUE 274.25 AMT DUE 251.61 AMT DUE 251.61			
21.00-1-67.22	37940 NYS Rte 180			21.00-1-67.22		BILL461741
Black Kathleen	210 1 Family Res		County Taxable			1,179.87
Atnip Rebecca	Lafargeville 224601	23,000	FD461 Orleans Fire Dist			135.97
37940 NYS Rte 180	ACRES 3.03	161,400	HI461 Highway Item No 1			56.10
LaFargeville, NY 13656	EAST-0979561 NRTH-1537197		Installment Fee			41.16
	DEED BOOK 2019 PG-12553					
	FULL MARKET VALUE	171,702				
			TOTAL TAX ---			1,371.94**
			DATE #1 02/01/23 DATE #2 03/31/23 DATE #3 05/31/23			
			AMT DUE 498.48 AMT DUE 457.31 AMT DUE 457.31			
21.00-1-67.3	38078 NYS Rte 180			21.00-1-67.3		BILL461742
Garnsey James Jr	210 1 Family Res		County Taxable			584.82
Garnsey Jessica	Lafargeville 224601	17,000	FD461 Orleans Fire Dist			67.40
38078 NYS Rte 180	ACRES 1.52 BANK 810	80,000	HI461 Highway Item No 1			27.81
LaFargeville, NY 13656	EAST-0979000 NRTH-1537720		Installment Fee			20.40
	DEED BOOK 2012 PG-19691					
	FULL MARKET VALUE	85,106				
			TOTAL TAX ---			680.03**
			DATE #1 02/01/23 DATE #2 03/31/23 DATE #3 05/31/23			
			AMT DUE 247.09 AMT DUE 226.67 AMT DUE 226.67			

STATE OF NEW YORK
COUNTY - Jefferson
TOWN - Orleans
SWIS - 224600

2 0 2 3 T O W N T A X R O L L
T A X A B L E SECTION OF THE ROLL - 1
TAX MAP NUMBER SEQUENCE
UNIFORM PERCENT OF VALUE IS 094.00

PAGE 446
VALUATION DATE-JUL 01, 2021
TAXABLE STATUS DATE-MAR 01, 2022

TAX MAP PARCEL NUMBER	PROPERTY LOCATION & CLASS	ASSESSMENT	EXEMPTION CODE	COUNTY	TOWN	TAX AMOUNT		
CURRENT OWNERS NAME	SCHOOL DISTRICT	LAND	TAX DESCRIPTION	TAXABLE VALUE				
CURRENT OWNERS ADDRESS	PARCEL SIZE/GRID COORD	TOTAL	SPECIAL DISTRICTS					
***** 21.00-1-67.4 *****								
21.00-1-67.4	NYS Rte 180					BILL461743		
Minnick Lacey A	311 Res vac land		County Taxable	5,000		36.55		
38480 NYS Rte 180	Lafargeville 224601	5,000	FD461 Orleans Fire Dist	5,000 TO		4.21		
LaFargeville, NY 13656	ACRES 5.18 BANK 250	5,000	HI461 Highway Item No 1	5,000 TO		1.74		
	EAST-0979165 NRTH-1537900							
	DEED BOOK 2022 PG-2795							
	FULL MARKET VALUE	5,319						
			TOTAL TAX ---			42.50**		
			DATE #1	02/01/23				
			AMT DUE			42.50		
***** 21.00-1-68 *****								
21.00-1-68	37818/840 NYS Rte 180					BILL461744		
Griffin Craig S Jr	240 Rural res		County Taxable	95,000		694.47		
37818 NYS Rte 180	Lafargeville 224601	45,800	FD461 Orleans Fire Dist	95,000 TO		80.03		
LaFargeville, NY 13656	ACRES 18.36 BANK 550	95,000	HI461 Highway Item No 1	95,000 TO		33.02		
	EAST-0980109 NRTH-1537004		Installment Fee			24.23		
	DEED BOOK 2014 PG-1797							
	FULL MARKET VALUE	101,064						
			TOTAL TAX ---			807.52**		
			DATE #1	02/01/23	DATE #2	03/31/23	DATE #3	05/31/23
			AMT DUE	293.41	AMT DUE	269.17	AMT DUE	269.17
***** 21.00-1-69 *****								
21.00-1-69	W of Middle Rd					BILL461745		
Black Robert E Jr	105 Vac farmland		County Taxable	2,000		14.62		
Black Amber S	Lafargeville 224601	2,000	FD461 Orleans Fire Dist	2,000 TO		1.68		
38022 NYS Rte 180	ACRES 5.00	2,000	HI461 Highway Item No 1	2,000 TO		.70		
LaFargeville, NY 13656	EAST-0981411 NRTH-1539294							
	DEED BOOK 2014 PG-17782							
	FULL MARKET VALUE	2,128						
			TOTAL TAX ---			17.00**		
			DATE #1	02/01/23				
			AMT DUE			17.00		
***** 21.00-1-70 *****								
21.00-1-70	Middle Rd					BILL461746		
Palmer Kenneth	910 Priv forest		County Taxable	22,000		160.83		
Daughen Steven C	Lafargeville 224601	22,000	FD461 Orleans Fire Dist	22,000 TO		18.53		
PO Box 220	ACRES 53.44	22,000	HI461 Highway Item No 1	22,000 TO		7.65		
Brownville, NY 13615	EAST-0982348 NRTH-1539180		Installment Fee			5.61		
	DEED BOOK 2019 PG-881							
	FULL MARKET VALUE	23,404						
			TOTAL TAX ---			187.01**		
			DATE #1	02/01/23	DATE #2	03/31/23	DATE #3	05/31/23
			AMT DUE	67.96	AMT DUE	62.33	AMT DUE	62.33

STATE OF NEW YORK
COUNTY - Jefferson
TOWN - Orleans
SWIS - 224600

2023 TOWN TAX ROLL
TAXABLE SECTION OF THE ROLL - 1
TAX MAP NUMBER SEQUENCE
UNIFORM PERCENT OF VALUE IS 094.00

PAGE 447
VALUATION DATE-JUL 01, 2021
TAXABLE STATUS DATE-MAR 01, 2022

TAX MAP PARCEL NUMBER	PROPERTY LOCATION & CLASS	ASSESSMENT	EXEMPTION CODE	COUNTY	TOWN	TAX AMOUNT
CURRENT OWNERS NAME	SCHOOL DISTRICT	LAND	TAX DESCRIPTION			
CURRENT OWNERS ADDRESS	PARCEL SIZE/GRID COORD	TOTAL	SPECIAL DISTRICTS			
***** 21.00-1-71.11 *****						
21.00-1-71.11	37381 Middle Rd					BILL461747
Tucker Michael	210 1 Family Res		County Taxable	108,500		793.16
37381 Middle Rd	Lafargeville 224601	25,200	FD461 Orleans Fire Dist	108,500 TO		91.40
LaFargeville, NY 13656	ACRES 5.20	108,500	HI461 Highway Item No 1	108,500 TO		37.72
	EAST-0982200 NRTH-1534000		Installment Fee			27.67
	DEED BOOK 2008 PG-10514					
	FULL MARKET VALUE	115,426				
TOTAL TAX --- 922.28**						
	DATE #1 02/01/23	DATE #2 03/31/23	DATE #3 05/31/23			
	AMT DUE 335.11	AMT DUE 307.42	AMT DUE 307.42			
***** 21.00-1-71.12 *****						
21.00-1-71.12	Middle Rd					BILL461748
Miller Scott	311 Res vac land		County Taxable	12,600		92.11
37469 Middle Rd	Lafargeville 224601	12,600	FD461 Orleans Fire Dist	12,600 TO		10.61
LaFargeville, NY 13656	lot 8	12,600	HI461 Highway Item No 1	12,600 TO		4.38
	ACRES 5.10		Installment Fee			3.21
	EAST-0982134 NRTH-1535187					
	DEED BOOK 2007 PG-2172					
	FULL MARKET VALUE	13,404				
TOTAL TAX --- 107.10**						
	DATE #1 02/01/23	DATE #2 03/31/23	DATE #3 05/31/23			
	AMT DUE 38.91	AMT DUE 35.70	AMT DUE 35.70			
***** 21.00-1-71.13 *****						
21.00-1-71.13	Middle Rd					BILL461749
Caprara William F	311 Res vac land		County Taxable	11,400		83.34
Patricia Kerwin	Lafargeville 224601	11,400	FD461 Orleans Fire Dist	11,400 TO		9.60
37437 Middle Rd	ACRES 5.20	11,400	HI461 Highway Item No 1	11,400 TO		3.96
LaFargeville, NY 13656	EAST-0982220 NRTH-1534500		Installment Fee			2.91
	FULL MARKET VALUE	12,128				
TOTAL TAX --- 96.90**						
	DATE #1 02/01/23	DATE #2 03/31/23	DATE #3 05/31/23			
	AMT DUE 35.21	AMT DUE 32.30	AMT DUE 32.30			
***** 21.00-1-71.13-101 *****						
21.00-1-71.13-101	37437 Middle Rd					BILL461750
Kerwin Patricia	210 1 Family Res		County Taxable	128,000		935.71
37437 Middle Rd	Lafargeville 224601	20,000	FD461 Orleans Fire Dist	128,000 TO		107.83
LaFargeville, NY 13656		128,000	HI461 Highway Item No 1	128,000 TO		44.49
	FULL MARKET VALUE	136,170	Installment Fee			32.64
TOTAL TAX --- 1,088.03**						
	DATE #1 02/01/23	DATE #2 03/31/23	DATE #3 05/31/23			
	AMT DUE 395.33	AMT DUE 362.67	AMT DUE 362.67			

STATE OF NEW YORK
 COUNTY - Jefferson
 TOWN - Orleans
 SWIS - 224600

2 0 2 3 T O W N T A X R O L L
 T A X A B L E SECTION OF THE ROLL - 1
 TAX MAP NUMBER SEQUENCE
 UNIFORM PERCENT OF VALUE IS 094.00

PAGE 448
 VALUATION DATE-JUL 01, 2021
 TAXABLE STATUS DATE-MAR 01, 2022

TAX MAP PARCEL NUMBER	PROPERTY LOCATION & CLASS	ASSESSMENT	EXEMPTION CODE	COUNTY	TOWN	TAX AMOUNT
CURRENT OWNERS NAME	SCHOOL DISTRICT	LAND	TAX DESCRIPTION			
CURRENT OWNERS ADDRESS	PARCEL SIZE/GRID COORD	TOTAL	SPECIAL DISTRICTS			
21.00-1-71.14	Middle Rd			21.00-1-71.14		BILL461751
Thompson Vernon A	311 Res vac land		County Taxable			78.22
Thompson Deborah A	Lafargeville 224601	10,700	FD461 Orleans Fire Dist			9.01
PO Box 79	ACRES 5.00	10,700	HI461 Highway Item No 1			3.72
Depauville, NY 13632	EAST-0982210 NRTH-1534350		Installment Fee			2.73
	DEED BOOK 2013 PG-14393					
	FULL MARKET VALUE	11,383				
TOTAL TAX ---						90.95**
	DATE #1	02/01/23	DATE #2	03/31/23	DATE #3	05/31/23
	AMT DUE	33.06	AMT DUE	30.31	AMT DUE	30.31
*****						21.00-1-71.15 *****
21.00-1-71.15	37121 Middle Rd			21.00-1-71.15		BILL461752
Thompson Deborah A	240 Rural res		County Taxable			1,140.40
PO Box 79	Lafargeville 224601	26,100	FD461 Orleans Fire Dist			131.42
Depauville, NY 13632	ACRES 10.30	156,000	HI461 Highway Item No 1			54.23
	EAST-0982160 NRTH-1533550		UW990 Unpaid Water			308.00
	DEED BOOK 2006 PG-19539		Installment Fee			49.02
	FULL MARKET VALUE	165,957				
TOTAL TAX ---						1,634.05**
	DATE #1	02/01/23	DATE #2	03/31/23	DATE #3	05/31/23
	AMT DUE	593.71	AMT DUE	544.68	AMT DUE	544.68
*****						21.00-1-71.2 *****
21.00-1-71.2	37732 NYS Rte 180			21.00-1-71.2		BILL461753
LaClair Donald F	210 1 Family Res		VET COM C 41132			0
37732 NYS Rte 180	Lafargeville 224601	24,000	VET COM T 41133			18,800
LaFargeville, NY 13656	ACRES 1.00 BANK 810	125,500	County Taxable			780.00
	EAST-0979774 NRTH-1536125		FD461 Orleans Fire Dist			105.73
	DEED BOOK 2013 PG-821		HI461 Highway Item No 1			43.62
	FULL MARKET VALUE	133,511	Installment Fee			27.88
TOTAL TAX ---						929.35**
	DATE #1	02/01/23	DATE #2	03/31/23	DATE #3	05/31/23
	AMT DUE	337.67	AMT DUE	309.78	AMT DUE	309.78
*****						21.00-1-71.3 *****
21.00-1-71.3	37804 NYS Rte 180			21.00-1-71.3		BILL461754
Jordan Alexander	210 1 Family Res		VET WAR CT 41121			11,280
37804 NYS Rte 180	Lafargeville 224601	21,800	VET DIS CT 41141			10,085
LaFargeville, NY 13656	ACRES 1.90 BANK 550	201,700	County Taxable			1,318.29
	EAST-0979714 NRTH-1536340		FD461 Orleans Fire Dist			169.92
	DEED BOOK 2016 PG-14942		HI461 Highway Item No 1			70.11
	FULL MARKET VALUE	214,574	Installment Fee			46.75
TOTAL TAX ---						1,558.32**
	DATE #1	02/01/23	DATE #2	03/31/23	DATE #3	05/31/23
	AMT DUE	566.19	AMT DUE	519.44	AMT DUE	519.44

STATE OF NEW YORK
COUNTY - Jefferson
TOWN - Orleans
SWIS - 224600

2 0 2 3 T O W N T A X R O L L
T A X A B L E SECTION OF THE ROLL - 1
TAX MAP NUMBER SEQUENCE
UNIFORM PERCENT OF VALUE IS 094.00

PAGE 449
VALUATION DATE-JUL 01, 2021
TAXABLE STATUS DATE-MAR 01, 2022

TAX MAP PARCEL NUMBER	PROPERTY LOCATION & CLASS	ASSESSMENT	EXEMPTION CODE	COUNTY	TOWN	TAX AMOUNT
CURRENT OWNERS NAME	SCHOOL DISTRICT	LAND	TAX DESCRIPTION			
CURRENT OWNERS ADDRESS	PARCEL SIZE/GRID COORD	TOTAL	SPECIAL DISTRICTS			
***** 21.00-1-71.4 *****						
21.00-1-71.4	37767 Middle Rd					BILL461755
Johnson Russell F	210 1 Family Res		County Taxable	99,400		726.64
Johnson Kelli L	Lafargeville 224601	24,600	FD461 Orleans Fire Dist	99,400 TO		83.74
23284 Co Rte 3	ACRES 1.00	99,400	HI461 Highway Item No 1	99,400 TO		34.55
LaFargeville, NY 13656	EAST-0982720 NRTH-1536356		Installment Fee			25.35
	DEED BOOK 2004 PG-5969					
	FULL MARKET VALUE	105,745				
TOTAL TAX --- 844.93**						
	DATE #1 02/01/23	DATE #2 03/31/23	DATE #3 05/31/23			
	AMT DUE 307.00	AMT DUE 281.64	AMT DUE 281.64			
***** 21.00-1-71.5 *****						
21.00-1-71.5	37571/79 Middle Rd					BILL461756
Robbins Life Tenant John W	210 1 Family Res		County Taxable	122,100		892.58
Robbins Life Tenant Vivian V	Lafargeville 224601	25,300	FD461 Orleans Fire Dist	122,100 TO		102.86
37579 Middle Rd	Caprara Subd Lot 9	122,100	HI461 Highway Item No 1	122,100 TO		42.44
LaFargeville, NY 13656	Life Est John & Vivian Ro		Installment Fee			31.14
	ACRES 5.30					
	EAST-0982125 NRTH-1535382					
	DEED BOOK 2018 PG-8136					
	FULL MARKET VALUE	129,894				
TOTAL TAX --- 1,037.88**						
	DATE #1 02/01/23	DATE #2 03/31/23	DATE #3 05/31/23			
	AMT DUE 377.10	AMT DUE 345.96	AMT DUE 345.96			
***** 21.00-1-71.61 *****						
21.00-1-71.61	37593 Middle Rd					BILL461757
Robbins Jana	270 Mfg housing		County Taxable	48,500		354.55
37593 Middle Rd	Lafargeville 224601	22,000	School Relevy			309.55
LaFargeville, NY 13656	Lot 10 Caprara Subd	48,500	FD461 Orleans Fire Dist	48,500 TO		40.86
	ACRES 5.60		HI461 Highway Item No 1	48,500 TO		16.86
	EAST-0982130 NRTH-1535585		UW990 Unpaid Water	308.00 MT		308.00
	DEED BOOK 2016 PG-3367		Installment Fee			30.89
	FULL MARKET VALUE	51,596				
TOTAL TAX --- 1,029.82**						
	DATE #1 02/01/23	DATE #2 03/31/23	DATE #3 05/31/23			
	AMT DUE 374.17	AMT DUE 343.27	AMT DUE 343.27			
***** 21.00-1-71.62 *****						
21.00-1-71.62	37745 Middle Rd					BILL461758
Johnson Rusty	210 1 Family Res		County Taxable	108,200		790.97
23284 Co Rte 3	Lafargeville 224601	27,000	FD461 Orleans Fire Dist	108,200 TO		91.15
LaFargeville, NY 13656	ACRES 8.90	108,200	HI461 Highway Item No 1	108,200 TO		37.61
	EAST-0982178 NRTH-1536235		Installment Fee			27.59
	DEED BOOK 2003 PG-14352					
	FULL MARKET VALUE	115,106				
TOTAL TAX --- 919.73**						
	DATE #1 02/01/23	DATE #2 03/31/23	DATE #3 05/31/23			
	AMT DUE 334.18	AMT DUE 306.57	AMT DUE 306.57			

STATE OF NEW YORK
 COUNTY - Jefferson
 TOWN - Orleans
 SWIS - 224600

2 0 2 3 T O W N T A X R O L L
 T A X A B L E SECTION OF THE ROLL - 1
 TAX MAP NUMBER SEQUENCE
 UNIFORM PERCENT OF VALUE IS 094.00

PAGE 450
 VALUATION DATE-JUL 01, 2021
 TAXABLE STATUS DATE-MAR 01, 2022

TAX MAP PARCEL NUMBER	PROPERTY LOCATION & CLASS	ASSESSMENT	EXEMPTION CODE	COUNTY	TOWN	TAX AMOUNT
CURRENT OWNERS NAME	SCHOOL DISTRICT	LAND	TAX DESCRIPTION			
CURRENT OWNERS ADDRESS	PARCEL SIZE/GRID COORD	TOTAL	SPECIAL DISTRICTS			
***** 21.00-1-71.63 *****						
21.00-1-71.63	37681 Middle Rd			21.00-1-71.63		BILL461759
Barton Melanie	210 1 Family Res		County Taxable			970.07
Barton Richard R	Lafargeville 224601	29,100	FD461 Orleans Fire Dist	132,700	TO	111.79
37681 Middle Rd	ACRES 11.80	132,700	HI461 Highway Item No 1	132,700	TO	46.13
LaFargeville, NY 13656	EAST-0982123 NRTH-1535890		UW990 Unpaid Water	308.00	MT	308.00
	DEED BOOK 2015 PG-481		Installment Fee			43.08
	FULL MARKET VALUE	141,170				
TOTAL TAX ---						1,435.99**
	DATE #1	02/01/23	DATE #2	03/31/23	DATE #3	05/31/23
	AMT DUE	521.75	AMT DUE	478.66	AMT DUE	478.66
***** 21.00-1-71.7 *****						
21.00-1-71.7	NYS Rte 180			21.00-1-71.7		BILL461760
Thompson Vern	120 Field crops		County Taxable			1,057.79
PO Box 79	Lafargeville 224601	75,100	FD461 Orleans Fire Dist	144,700	TO	121.90
Depauville, NY 13632	ACRES 116.60	144,700	HI461 Highway Item No 1	144,700	TO	50.30
	EAST-0980898 NRTH-1534963		Installment Fee			36.90
	DEED BOOK 1828 PG-29					
	FULL MARKET VALUE	153,936				
TOTAL TAX ---						1,229.99**
	DATE #1	02/01/23	DATE #2	03/31/23	DATE #3	05/31/23
	AMT DUE	446.91	AMT DUE	409.99	AMT DUE	409.99
***** 21.00-1-71.8 *****						
21.00-1-71.8	37469 Middle Rd			21.00-1-71.8		BILL461761
Miller Scott	210 1 Family Res		County Taxable			1,377.25
37469 Middle Rd	Lafargeville 224601	25,000	FD461 Orleans Fire Dist	188,400	TO	158.72
Lafargeville, NY 13656	lot 6	188,400	HI461 Highway Item No 1	188,400	TO	65.49
	ACRES 5.00 BANK 810		Installment Fee			48.04
	EAST-0982145 NRTH-1534752					
	DEED BOOK 2004 PG-12759					
	FULL MARKET VALUE	200,426				
TOTAL TAX ---						1,601.46**
	DATE #1	02/01/23	DATE #2	03/31/23	DATE #3	05/31/23
	AMT DUE	581.86	AMT DUE	533.82	AMT DUE	533.82
***** 21.00-1-71.9 *****						
21.00-1-71.9	37483 Middle Rd			21.00-1-71.9		BILL461762
Thompson Vernon	311 Res vac land		County Taxable			184.95
PO Box 79	Lafargeville 224601	25,300	FD461 Orleans Fire Dist	25,300	TO	21.31
Depauville, NY 13632	ACRES 5.30	25,300	HI461 Highway Item No 1	25,300	TO	8.79
	EAST-0982134 NRTH-1534981		Installment Fee			6.45
	DEED BOOK 2014 PG-9384					
	FULL MARKET VALUE	26,915				
TOTAL TAX ---						215.05**
	DATE #1	02/01/23	DATE #2	03/31/23	DATE #3	05/31/23
	AMT DUE	78.14	AMT DUE	71.68	AMT DUE	71.68

STATE OF NEW YORK
 COUNTY - Jefferson
 TOWN - Orleans
 SWIS - 224600

2 0 2 3 T O W N T A X R O L L
 T A X A B L E SECTION OF THE ROLL - 1
 TAX MAP NUMBER SEQUENCE
 UNIFORM PERCENT OF VALUE IS 094.00

PAGE 451
 VALUATION DATE-JUL 01, 2021
 TAXABLE STATUS DATE-MAR 01, 2022

TAX MAP PARCEL NUMBER	PROPERTY LOCATION & CLASS	ASSESSMENT	EXEMPTION CODE	COUNTY	TOWN	TAXABLE VALUE	TAX AMOUNT
CURRENT OWNERS NAME	SCHOOL DISTRICT	LAND	TAX DESCRIPTION				
CURRENT OWNERS ADDRESS	PARCEL SIZE/GRID COORD	TOTAL	SPECIAL DISTRICTS				
21.00-1-72	37171 NYS Rte 180			21.00-1-72			BILL461763
Robinson Mitchell	210 1 Family Res		County Taxable			508,500	3,717.25
Robinson Cheyenne	Lafargeville 224601	30,000	FD461 Orleans Fire Dist			508,500 TO	428.38
19893 Co Rte 181	ACRES 12.07	508,500	HI461 Highway Item No 1			508,500 TO	176.76
Lafargeville, NY 13656	EAST-0979965 NRTH-1532908		Installment Fee				129.67
	DEED BOOK 2020 PG-4819						
	FULL MARKET VALUE	540,957					
TOTAL TAX ---							4,322.39**
	DATE #1	02/01/23	DATE #2	03/31/23	DATE #3	05/31/23	
	AMT DUE	1,570.48	AMT DUE	1,440.79	AMT DUE	1,440.79	
21.00-1-73	NYS Rte 180			21.00-1-73			BILL461764
Robinson David J	105 Vac farmland		AG DIST IN 41730			5,051	5,051
Robinson Michael E	Lafargeville 224601	65,700	County Taxable			60,649	443.36
19719 Co Rte 181	ACRES 92.00	65,700	FD461 Orleans Fire Dist			60,649 TO	51.09
Lafargeville, NY 13656	EAST-0980246 NRTH-1531794		5,051 EX				
	FULL MARKET VALUE	69,894	HI461 Highway Item No 1			60,649 TO	21.08
			5,051 EX				
			Installment Fee				15.47
TOTAL TAX ---							515.53**
	DATE #1	02/01/23	DATE #2	03/31/23	DATE #3	05/31/23	
	AMT DUE	187.32	AMT DUE	171.84	AMT DUE	171.84	
21.00-1-74	W of NYS Rte 180			21.00-1-74			BILL461765
Robinson Farms	105 Vac farmland		County Taxable			12,000	87.72
19719 Co Rte 181	Lafargeville 224601	12,000	FD461 Orleans Fire Dist			12,000 TO	10.11
Lafargeville, NY 13656	ACRES 17.10	12,000	HI461 Highway Item No 1			12,000 TO	4.17
	EAST-0979099 NRTH-1531743		Installment Fee				3.06
	FULL MARKET VALUE	12,766					
TOTAL TAX ---							102.00**
	DATE #1	02/01/23	DATE #2	03/31/23	DATE #3	05/31/23	
	AMT DUE	37.06	AMT DUE	34.00	AMT DUE	34.00	
21.00-1-75.1	37211 NYS Rte 180			21.00-1-75.1			BILL461766
Berkman Andrew C	270 Mfg housing		County Taxable			43,100	315.07
Berkman Louann W	Lafargeville 224601	20,000	FD461 Orleans Fire Dist			43,100 TO	36.31
37951 NYS Rte 180	Lot 1-Berkman Sub'd	43,100	HI461 Highway Item No 1			43,100 TO	14.98
Lafargeville, NY 13656	ACRES 1.00		Installment Fee				10.99
	EAST-0980620 NRTH-1533190						
	DEED BOOK 2008 PG-10243						
	FULL MARKET VALUE	45,851					
TOTAL TAX ---							366.36**
	DATE #1	02/01/23	DATE #2	03/31/23	DATE #3	05/31/23	
	AMT DUE	133.11	AMT DUE	122.12	AMT DUE	122.12	

STATE OF NEW YORK
COUNTY - Jefferson
TOWN - Orleans
SWIS - 224600

2 0 2 3 T O W N T A X R O L L
T A X A B L E SECTION OF THE ROLL - 1
TAX MAP NUMBER SEQUENCE
UNIFORM PERCENT OF VALUE IS 094.00

PAGE 452
VALUATION DATE-JUL 01, 2021
TAXABLE STATUS DATE-MAR 01, 2022

TAX MAP PARCEL NUMBER	PROPERTY LOCATION & CLASS	ASSESSMENT	EXEMPTION CODE	COUNTY	TOWN	TAX AMOUNT
CURRENT OWNERS NAME	SCHOOL DISTRICT	LAND	TAX DESCRIPTION			
CURRENT OWNERS ADDRESS	PARCEL SIZE/GRID COORD	TOTAL	SPECIAL DISTRICTS			
***** 21.00-1-75.2 *****						
21.00-1-75.2	37427 NYS Rte 180					BILL461767
	270 Mfg housing		County Taxable	48,000		350.89
Kerwin Robert E III	Lafargeville 224601	31,700	FD461 Orleans Fire Dist	48,000 TO		40.44
Miller Scott E	ACRES 11.90	48,000	HI461 Highway Item No 1	48,000 TO		16.69
37427 NYS Rte 180	EAST-0979845 NRTH-1534125		Installment Fee			12.24
Lafargeville, NY 13656	DEED BOOK 1766 PG-11					
	FULL MARKET VALUE	51,064				
TOTAL TAX ---						408.02**
	DATE #1	02/01/23	DATE #2	03/31/23	DATE #3	05/31/23
	AMT DUE	148.26	AMT DUE	136.00	AMT DUE	136.00
***** 21.00-1-75.3 *****						
21.00-1-75.3	NYS Rte 180					BILL461768
	105 Vac farmland		AG DIST IN 41730	17,109	17,109	
Robinson Farms	Lafargeville 224601	149,000	County Taxable	131,891		964.15
19719 Co Rte 181	ACRES 244.80	149,000	FD461 Orleans Fire Dist	131,891 TO		111.11
Lafargeville, NY 13656	EAST-0978144 NRTH-1533774		17,109 EX			
	DEED BOOK 1208 PG-336		HI461 Highway Item No 1	131,891 TO		45.85
MAY BE SUBJECT TO PAYMENT	FULL MARKET VALUE	158,511	17,109 EX			
UNDER AGDIST LAW TIL 2029			Installment Fee			33.63
TOTAL TAX ---						1,121.11**
	DATE #1	02/01/23	DATE #2	03/31/23	DATE #3	05/31/23
	AMT DUE	407.34	AMT DUE	373.70	AMT DUE	373.70
***** 21.00-1-75.4 *****						
21.00-1-75.4	37245 NYS Rte 180					BILL461769
	270 Mfg housing		County Taxable	39,600		289.49
Berkman Andrew C	Lafargeville 224601	20,000	FD461 Orleans Fire Dist	39,600 TO		33.36
Berkman Louann W	Lot 2- Berkman Sub'd	39,600	HI461 Highway Item No 1	39,600 TO		13.77
37951 NYS Rte 180	FRNT 200.00 DPTH 170.00		Installment Fee			10.10
LaFargeville, NY 13656	EAST-0980530 NRTH-1533415					
	FULL MARKET VALUE	42,128				
TOTAL TAX ---						336.62**
	DATE #1	02/01/23	DATE #2	03/31/23	DATE #3	05/31/23
	AMT DUE	122.32	AMT DUE	112.20	AMT DUE	112.20
***** 21.00-1-75.51 *****						
21.00-1-75.51	37289 NYS Rte 180					BILL461770
	270 Mfg housing		County Taxable	44,500		325.31
Berkman Andrew C	Lafargeville 224601	20,000	FD461 Orleans Fire Dist	44,500 TO		37.49
Berkman Louann W	Lot 3.1-Berkman Sub'd	44,500	HI461 Highway Item No 1	44,500 TO		15.47
37951 NYS Rte 180	FRNT 200.00 DPTH 170.00		Installment Fee			11.35
LaFargeville, NY 13656	EAST-0980450 NRTH-1533600					
	FULL MARKET VALUE	47,340				
TOTAL TAX ---						378.27**
	DATE #1	02/01/23	DATE #2	03/31/23	DATE #3	05/31/23
	AMT DUE	137.44	AMT DUE	126.09	AMT DUE	126.09

STATE OF NEW YORK
COUNTY - Jefferson
TOWN - Orleans
SWIS - 224600

2 0 2 3 T O W N T A X R O L L
T A X A B L E SECTION OF THE ROLL - 1
TAX MAP NUMBER SEQUENCE
UNIFORM PERCENT OF VALUE IS 094.00

PAGE 453
VALUATION DATE-JUL 01, 2021
TAXABLE STATUS DATE-MAR 01, 2022

TAX MAP PARCEL NUMBER	PROPERTY LOCATION & CLASS	ASSESSMENT	EXEMPTION CODE	COUNTY	TOWN	TAX AMOUNT
***** 21.00-1-75.52 *****						
21.00-1-75.52	37337 NYS Rte 180					BILL461771
Berkman Andrew C	270 Mfg housing		County Taxable	118,000		862.61
Berkman Louann W	Lafargeville 224601	20,000	FD461 Orleans Fire Dist	118,000	TO	99.41
37951 NYS Rte 180	Lot 3.2-Berkman Sub'd	118,000	HI461 Highway Item No 1	118,000	TO	41.02
LaFargeville, NY 13656	ACRES 1.30		Installment Fee			30.09
	EAST-0980360 NRTH-1533830					
	FULL MARKET VALUE	125,532				
TOTAL TAX --- 1,003.04**						
	DATE #1	02/01/23	DATE #2	03/31/23	DATE #3	05/31/23
	AMT DUE	364.45	AMT DUE	334.34	AMT DUE	334.34
***** 21.00-1-76.1 *****						
21.00-1-76.1	NYS Rte 180					BILL461772
Robinson Farms	105 Vac farmland		AG DIST IN 41730	24,046	24,046	
19719 Co Rte 181	Lafargeville 224601	99,000	County Taxable	74,954		547.93
Lafargeville, NY 13656	ACRES 141.36	99,000	FD461 Orleans Fire Dist	74,954	TO	63.14
	EAST-0976543 NRTH-1535497		24,046 EX			
	DEED BOOK 1355 PG-148		HI461 Highway Item No 1	74,954	TO	26.05
MAY BE SUBJECT TO PAYMENT	FULL MARKET VALUE	105,319	24,046 EX			
UNDER AGDIST LAW TIL 2029			Installment Fee			19.11
TOTAL TAX --- 637.12**						
	DATE #1	02/01/23	DATE #2	03/31/23	DATE #3	05/31/23
	AMT DUE	231.49	AMT DUE	212.37	AMT DUE	212.37
***** 21.00-1-76.2 *****						
21.00-1-76.2	37651 NYS Rte 180					BILL461773
Schell Scott D	210 1 Family Res		County Taxable	155,200		1,134.55
Schell Karen L	Lafargeville 224601	21,800	FD461 Orleans Fire Dist	155,200	TO	130.75
37651 Nys Rte 180	ACRES 1.90	155,200	HI461 Highway Item No 1	155,200	TO	53.95
Lafargeville, NY 13656	EAST-0979601 NRTH-1535494		Installment Fee			39.58
	DEED BOOK 1065 PG-00204					
	FULL MARKET VALUE	165,106				
TOTAL TAX --- 1,319.25**						
	DATE #1	02/01/23	DATE #2	03/31/23	DATE #3	05/31/23
	AMT DUE	479.33	AMT DUE	439.75	AMT DUE	439.75
***** 21.00-1-76.3 *****						
21.00-1-76.3	37821 NYS Rte 180					BILL461774
Lewis Alan B	210 1 Family Res		VET WAR CT 41121	11,280	11,280	
Lewis Barbara J	Lafargeville 224601	24,400	VET COM CT 41131	18,800	18,800	
37821 NYS Rte 180	ACRES 1.28	175,000	County Taxable	144,920		1,059.40
LaFargeville, NY 13656	EAST-0979318 NRTH-1536393		FD461 Orleans Fire Dist	175,000	TO	147.43
	DEED BOOK 2013 PG-16226		HI461 Highway Item No 1	175,000	TO	60.83
	FULL MARKET VALUE	186,170	Installment Fee			38.03
TOTAL TAX --- 1,267.66**						
	DATE #1	02/01/23	DATE #2	03/31/23	DATE #3	05/31/23
	AMT DUE	460.59	AMT DUE	422.55	AMT DUE	422.55

STATE OF NEW YORK
COUNTY - Jefferson
TOWN - Orleans
SWIS - 224600

2 0 2 3 T O W N T A X R O L L
T A X A B L E SECTION OF THE ROLL - 1
TAX MAP NUMBER SEQUENCE
UNIFORM PERCENT OF VALUE IS 094.00

PAGE 454
VALUATION DATE-JUL 01, 2021
TAXABLE STATUS DATE-MAR 01, 2022

TAX MAP PARCEL NUMBER	PROPERTY LOCATION & CLASS	ASSESSMENT	EXEMPTION CODE	COUNTY	TOWN	TAX AMOUNT
CURRENT OWNERS NAME	SCHOOL DISTRICT	LAND	TAX DESCRIPTION			
CURRENT OWNERS ADDRESS	PARCEL SIZE/GRID COORD	TOTAL	SPECIAL DISTRICTS			
***** 21.00-1-76.4 *****						
37771	NYS Rte 180					BILL461775
21.00-1-76.4	210 1 Family Res		County Taxable	91,000		665.23
Wansha John	Lafargeville 224601	18,000	FD461 Orleans Fire Dist	91,000	TO	76.66
Wansha Deborahlyn	ACRES 1.86	91,000	HI461 Highway Item No 1	91,000	TO	31.63
37771 Nys Rte 180	EAST-0979423 NRTH-1536136		Installment Fee			23.21
Lafargeville, NY 13656	DEED BOOK 2002 PG-4215					
	FULL MARKET VALUE	96,809				
TOTAL TAX ---						773.52**
	DATE #1	02/01/23	DATE #2	03/31/23	DATE #3	05/31/23
	AMT DUE	281.05	AMT DUE	257.84	AMT DUE	257.84
***** 21.00-1-76.5 *****						
37673	NYS Rte 180					BILL461776
21.00-1-76.5	210 1 Family Res		County Taxable	175,500		1,282.95
Brown Kimberly M	Lafargeville 224601	24,500	FD461 Orleans Fire Dist	175,500	TO	147.85
37673 NYS Rte 180	ACRES 1.15	175,500	HI461 Highway Item No 1	175,500	TO	61.01
LaFargeville, NY 13656	EAST-0979602 NRTH-1535679		Installment Fee			44.75
	DEED BOOK 2012 PG-15768					
	FULL MARKET VALUE	186,702				
TOTAL TAX ---						1,491.81**
	DATE #1	02/01/23	DATE #2	03/31/23	DATE #3	05/31/23
	AMT DUE	542.02	AMT DUE	497.27	AMT DUE	497.27
***** 21.00-1-76.6 *****						
37705	NYS Rte 180					BILL461777
21.00-1-76.6	210 1 Family Res		VET COM CT 41131	18,800	18,800	
Evans Todd Michael	Lafargeville 224601	24,600	VET COM CT 41131	18,800	18,800	
Evans Jennifer	FRNT 201.00 DPTH 257.00	161,600	County Taxable	124,000		906.47
c/o USAA Federal Savings Bank	BANK 810		FD461 Orleans Fire Dist	161,600	TO	136.14
10750 McDermott Fwy	EAST-0979545 NRTH-1535847		HI461 Highway Item No 1	161,600	TO	56.17
San Antonio, TX 78288	DEED BOOK 2010 PG-18001		Installment Fee			32.96
	FULL MARKET VALUE	171,915				
TOTAL TAX ---						1,098.78**
	DATE #1	02/01/23	DATE #2	03/31/23	DATE #3	05/31/23
	AMT DUE	399.22	AMT DUE	366.26	AMT DUE	366.26
***** 21.00-1-77 *****						
21.00-1-77	W of NYS Rte 180					BILL461778
Wilkie Brenda J	105 Vac farmland		County Taxable	25,900		189.33
Attn: Barb Thompson	Lafargeville 224601	25,900	FD461 Orleans Fire Dist	25,900	TO	21.82
PO Box 40	ACRES 79.40	25,900	HI461 Highway Item No 1	25,900	TO	9.00
LaFargeville, NY 13656	EAST-0975344 NRTH-1533832		Installment Fee			6.60
	DEED BOOK 1812 PG-14					
	FULL MARKET VALUE	27,553				
TOTAL TAX ---						220.15**
	DATE #1	02/01/23	DATE #2	03/31/23	DATE #3	05/31/23
	AMT DUE	79.99	AMT DUE	73.38	AMT DUE	73.38

STATE OF NEW YORK
COUNTY - Jefferson
TOWN - Orleans
SWIS - 224600

2023 TOWN TAX ROLL
TAXABLE SECTION OF THE ROLL - 1
TAX MAP NUMBER SEQUENCE
UNIFORM PERCENT OF VALUE IS 094.00

PAGE 455
VALUATION DATE-JUL 01, 2021
TAXABLE STATUS DATE-MAR 01, 2022

TAX MAP PARCEL NUMBER	PROPERTY LOCATION & CLASS	ASSESSMENT	EXEMPTION CODE	COUNTY	TOWN	TAX AMOUNT
CURRENT OWNERS NAME	SCHOOL DISTRICT	LAND	TAX DESCRIPTION			
CURRENT OWNERS ADDRESS	PARCEL SIZE/GRID COORD	TOTAL	SPECIAL DISTRICTS			
***** 21.00-1-78 *****						
21.00-1-78	W of NYS Rte 180					BILL461779
Wilkie Brenda J	105 Vac farmland		County Taxable	3,000		21.93
Attn: Barb Thompson	Lafargeville 224601	3,000	FD461 Orleans Fire Dist	3,000 TO		2.53
PO Box 40	ACRES 5.90	3,000	HI461 Highway Item No 1	3,000 TO		1.04
LaFargeville, NY 13656	EAST-0974084 NRTH-1533838					
	DEED BOOK 1812 PG-29					
	FULL MARKET VALUE	3,191				
TOTAL TAX ---						25.50**
DATE #1 02/01/23						
AMT DUE						25.50
***** 21.00-1-79 *****						
21.00-1-79	Off Black Creek Rd					BILL461780
Morrow Farm LLC	910 Priv forest		County Taxable	3,000		21.93
PO Box 51	Lafargeville 224601	3,000	School Relevy			29.15
Depauville, NY 13632	ACRES 20.10	3,000	FD461 Orleans Fire Dist	3,000 TO		2.53
	EAST-0973241 NRTH-1534756		HI461 Highway Item No 1	3,000 TO		1.04
	DEED BOOK 1788 PG-329		Installment Fee			1.64
	FULL MARKET VALUE	3,191				
TOTAL TAX ---						54.65**
DATE #1 02/01/23 DATE #2 03/31/23 DATE #3 05/31/23						
AMT DUE 19.87 AMT DUE 18.21 AMT DUE 18.21						
***** 21.00-1-80 *****						
21.00-1-80	Off Black Creek Rd					BILL461781
Wilkie Brenda J	105 Vac farmland		County Taxable	7,700		56.29
Attn: Barb Thompson	Thousand Island 223201	7,700	FD461 Orleans Fire Dist	7,700 TO		6.49
PO Box 40	ACRES 24.90	7,700	HI461 Highway Item No 1	7,700 TO		2.68
LaFargeville, NY 13656	EAST-0972349 NRTH-1534910		Installment Fee			1.96
	DEED BOOK 1812 PG-17					
	FULL MARKET VALUE	8,191				
TOTAL TAX ---						65.46**
DATE #1 02/01/23 DATE #2 03/31/23 DATE #3 05/31/23						
AMT DUE 23.78 AMT DUE 21.82 AMT DUE 21.82						
***** 21.00-2-1 *****						
21.00-2-1	39120 Middle Rd					BILL461782
Barton Richard R	260 Seasonal res		County Taxable	66,500		486.13
Barton Melanie M	Lafargeville 224601	47,000	FD461 Orleans Fire Dist	66,500 TO		56.02
37681 Middle Rd	ACRES 62.50	66,500	HI461 Highway Item No 1	66,500 TO		23.12
LaFargeville, NY 13656	EAST-0984348 NRTH-1542430		Installment Fee			16.96
	DEED BOOK 2020 PG-9385					
	FULL MARKET VALUE	70,745				
TOTAL TAX ---						565.27**
DATE #1 02/01/23 DATE #2 03/31/23 DATE #3 05/31/23						
AMT DUE 205.39 AMT DUE 188.42 AMT DUE 188.42						

STATE OF NEW YORK
 COUNTY - Jefferson
 TOWN - Orleans
 SWIS - 224600

2 0 2 3 T O W N T A X R O L L
 T A X A B L E SECTION OF THE ROLL - 1
 TAX MAP NUMBER SEQUENCE
 UNIFORM PERCENT OF VALUE IS 094.00

PAGE 456
 VALUATION DATE-JUL 01, 2021
 TAXABLE STATUS DATE-MAR 01, 2022

TAX MAP PARCEL NUMBER	PROPERTY LOCATION & CLASS	ASSESSMENT	EXEMPTION CODE	COUNTY	TOWN	TAX AMOUNT
CURRENT OWNERS NAME	SCHOOL DISTRICT	LAND	TAX DESCRIPTION			
CURRENT OWNERS ADDRESS	PARCEL SIZE/GRID COORD	TOTAL	SPECIAL DISTRICTS			
21.00-2-2.1	Middle Rd 321 Abandoned ag		County Taxable	21.00-2-2.1		BILL461783
Gill Lee H	Lafargeville 224601	40,000	FD461 Orleans Fire Dist			292.41
Gill Margaret Jean	ACRES 144.02	40,000	HI461 Highway Item No 1			33.70
PO Box 244	EAST-0984070 NRTH-1540250		Installment Fee			13.90
LaFargeville, NY 13656	DEED BOOK 2007 PG-16242					10.20
	FULL MARKET VALUE	42,553				
TOTAL TAX ---						340.01**
	DATE #1	02/01/23	DATE #2	03/31/23	DATE #3	05/31/23
	AMT DUE	123.55	AMT DUE	113.33	AMT DUE	113.33
21.00-2-2.3	37956 Middle Rd 240 Rural res		County Taxable	21.00-2-2.3		BILL461784
Gill Lee H	Lafargeville 224601	45,200	FD461 Orleans Fire Dist			2,482.55
Gill Margaret Jean	ACRES 38.13	339,600	HI461 Highway Item No 1			286.09
PO Box 244	EAST-0983690 NRTH-1537787		Installment Fee			118.05
LaFargeville, NY 13656	DEED BOOK 2003 PG-11265					86.60
	FULL MARKET VALUE	361,277				
TOTAL TAX ---						2,886.69**
	DATE #1	02/01/23	DATE #2	03/31/23	DATE #3	05/31/23
	AMT DUE	1,048.83	AMT DUE	962.23	AMT DUE	962.23
21.00-2-2.4	Co Rte 13 321 Abandoned ag		County Taxable	21.00-2-2.4		BILL461785
Barton Bradley G	Lafargeville 224601	25,000	FD461 Orleans Fire Dist			182.76
Barton Jennifer L	ACRES 72.20	25,000	HI461 Highway Item No 1			21.06
39139 Co Rte 13	EAST-0986408 NRTH-1541801		Installment Fee			8.69
LaFargeville, NY 13656	DEED BOOK 2018 PG-2721					6.38
	FULL MARKET VALUE	26,596				
TOTAL TAX ---						212.51**
	DATE #1	02/01/23	DATE #2	03/31/23	DATE #3	05/31/23
	AMT DUE	77.23	AMT DUE	70.83	AMT DUE	70.83
21.00-2-2.5	38194 Middle Rd 240 Rural res		County Taxable	21.00-2-2.5		BILL461786
Monteith Lorraine	Lafargeville 224601	27,700	FD461 Orleans Fire Dist			883.81
38194 Middle Rd	ACRES 14.65	120,900	HI461 Highway Item No 1			101.85
LaFargeville, NY 13656	EAST-0983982 NRTH-1538758		Installment Fee			42.03
	DEED BOOK 2006 PG-2747					30.83
	FULL MARKET VALUE	128,617				
TOTAL TAX ---						1,027.69**
	DATE #1	02/01/23	DATE #2	03/31/23	DATE #3	05/31/23
	AMT DUE	373.40	AMT DUE	342.56	AMT DUE	342.56

STATE OF NEW YORK
 COUNTY - Jefferson
 TOWN - Orleans
 SWIS - 224600

2 0 2 3 T O W N T A X R O L L
 T A X A B L E SECTION OF THE ROLL - 1
 TAX MAP NUMBER SEQUENCE
 UNIFORM PERCENT OF VALUE IS 094.00

PAGE 457
 VALUATION DATE-JUL 01, 2021
 TAXABLE STATUS DATE-MAR 01, 2022

TAX MAP PARCEL NUMBER	PROPERTY LOCATION & CLASS	ASSESSMENT	EXEMPTION CODE	COUNTY	TOWN	TAX AMOUNT
CURRENT OWNERS NAME	SCHOOL DISTRICT	LAND	TAX DESCRIPTION			
CURRENT OWNERS ADDRESS	PARCEL SIZE/GRID COORD	TOTAL	SPECIAL DISTRICTS			
21.00-2-2.6	Middle Rd 322 Rural vac>10		County Taxable	21.00-2-2.6		BILL461787
ONeill Colleen M	Lafargeville 224601	30,100	FD461 Orleans Fire Dist			220.04
PO Box 338	ACRES 34.80	30,100	HI461 Highway Item No 1			25.36
Lafargeville, NY 13656	EAST-0982200 NRTH-1537900		Installment Fee			10.46
	DEED BOOK 2007 PG-9646					7.68
	FULL MARKET VALUE	32,021				
				TOTAL TAX ---		255.86**
	DATE #1	02/01/23	DATE #2	03/31/23	DATE #3	05/31/23
	AMT DUE	92.98	AMT DUE	85.28	AMT DUE	85.28
21.00-2-3.1	38499 Co Rte 13 240 Rural res		County Taxable	21.00-2-3.1		BILL461788
Steele Patrick A	Lafargeville 224601	57,300	School Relevy			692.28
Beatrice Steele	Steele Beatrice E-LF Esta	94,700	FD461 Orleans Fire Dist			920.19
38499 Co Rte 13	ACRES 87.68		HI461 Highway Item No 1			79.78
LaFargeville, NY 13656	EAST-0986300 NRTH-1540200		Installment Fee			32.92
	DEED BOOK 2015 PG-6597					51.76
	FULL MARKET VALUE	100,745				
				TOTAL TAX ---		1,725.17**
	DATE #1	02/01/23	DATE #2	03/31/23	DATE #3	05/31/23
	AMT DUE	626.83	AMT DUE	575.05	AMT DUE	575.05
21.00-2-3.2	38892 Co Rte 13 210 1 Family Res		VET WAR C 41122	21.00-2-3.2		BILL461789
Steele Cary Z	Lafargeville 224601	23,000	VET WAR T 41123			11,280
Steele Sheila A	FRNT 185.00 DPTH 192.00	119,900	County Taxable			0
38892 Co Rte 13	EAST-0987428 NRTH-1542314		FD461 Orleans Fire Dist			11,280
Lafargeville, NY 13656	FULL MARKET VALUE	127,553	HI461 Highway Item No 1			794.04
			Installment Fee			101.01
				TOTAL TAX ---		936.73**
	DATE #1	02/01/23	DATE #2	03/31/23	DATE #3	05/31/23
	AMT DUE	340.35	AMT DUE	312.24	AMT DUE	312.24
21.00-2-3.3	38384 Co Rte 13 210 1 Family Res		County Taxable	21.00-2-3.3		BILL461790
Steele Patrick A	Lafargeville 224601	23,500	School Relevy			325.74
Steele George	FRNT 207.00 DPTH 179.00	44,560	FD461 Orleans Fire Dist			432.99
38499 Co Rte 13	EAST-0987754 NRTH-1539755		HI461 Highway Item No 1			37.54
Lafargeville, NY 13656	FULL MARKET VALUE	47,404	Installment Fee			15.49
				TOTAL TAX ---		24.35
	DATE #1	02/01/23	DATE #2	03/31/23	DATE #3	05/31/23
	AMT DUE	294.95	AMT DUE	270.58	AMT DUE	270.58

STATE OF NEW YORK
COUNTY - Jefferson
TOWN - Orleans
SWIS - 224600

2 0 2 3 T O W N T A X R O L L
T A X A B L E SECTION OF THE ROLL - 1
TAX MAP NUMBER SEQUENCE
UNIFORM PERCENT OF VALUE IS 094.00

PAGE 458
VALUATION DATE-JUL 01, 2021
TAXABLE STATUS DATE-MAR 01, 2022

TAX MAP PARCEL NUMBER	PROPERTY LOCATION & CLASS	ASSESSMENT	EXEMPTION CODE	COUNTY	TOWN	TAX AMOUNT
CURRENT OWNERS NAME	SCHOOL DISTRICT	LAND	TAX DESCRIPTION			
CURRENT OWNERS ADDRESS	PARCEL SIZE/GRID COORD	TOTAL	SPECIAL DISTRICTS			
***** 21.00-2-3.4 *****						
21.00-2-3.4	Co Rte 13					BILL461791
	105 Vac farmland		County Taxable	92,225		674.19
Steele Cary Z	Lafargeville 224601	92,225	FD461 Orleans Fire Dist	92,225 TO		77.69
Steele Sheila A	Steele Beatrice E-LF Esta	92,225	HI461 Highway Item No 1	92,225 TO		32.06
38892 Co Rte 13	ACRES 163.00		Installment Fee			23.52
LaFargeville, NY 13656	EAST-0988600 NRTH-1541450					
	DEED BOOK 2015 PG-6598					
	FULL MARKET VALUE	98,112				
TOTAL TAX ---						783.94**
	DATE #1	02/01/23	DATE #2	03/31/23	DATE #3	05/31/23
	AMT DUE	284.84	AMT DUE	261.31	AMT DUE	261.31
***** 21.00-2-4 *****						
21.00-2-4	38552 Co Rte 13					BILL461792
	270 Mfg housing		County Taxable	109,000		796.82
Gokey Brian P	Lafargeville 224601	20,000	FD461 Orleans Fire Dist	109,000 TO		91.83
16189 Hayes Rd	ACRES 1.10	109,000	HI461 Highway Item No 1	109,000 TO		37.89
Clayton, NY 13624	EAST-0987684 NRTH-1540612		Installment Fee			27.80
	DEED BOOK 2022 PG-5292					
PRIOR OWNER ON 3/01/2022	FULL MARKET VALUE	115,957				
Raymo Dale						
TOTAL TAX ---						926.54**
	DATE #1	02/01/23	DATE #2	03/31/23	DATE #3	05/31/23
	AMT DUE	336.66	AMT DUE	308.84	AMT DUE	308.84
***** 21.00-2-5 *****						
21.00-2-5	E of Co Rte 13					BILL461793
	910 Priv forest		County Taxable	15,900		116.23
Lucidi John A	Lafargeville 224601	15,900	FD461 Orleans Fire Dist	15,900 TO		13.39
Lucidi Pamela M	ACRES 25.30	15,900	HI461 Highway Item No 1	15,900 TO		5.53
PO Box 67	EAST-0991468 NRTH-1541418		Installment Fee			4.05
Brownville, NY 13615	DEED BOOK 2010 PG-6727					
	FULL MARKET VALUE	16,915				
TOTAL TAX ---						135.15**
	DATE #1	02/01/23	DATE #2	03/31/23	DATE #3	05/31/23
	AMT DUE	49.10	AMT DUE	45.05	AMT DUE	45.05
***** 21.00-2-6.1 *****						
21.00-2-6.1	37833 Co Rte 13					BILL461794
	240 Rural res		County Taxable	226,000		1,652.11
ONeill Colleen M	Lafargeville 224601	28,800	FD461 Orleans Fire Dist	226,000 TO		190.39
Daye Mark A	ACRES 14.19	226,000	HI461 Highway Item No 1	226,000 TO		78.56
c/o Farm Credit East ACA	EAST-0985276 NRTH-1536778		Installment Fee			57.63
240 South Rd	DEED BOOK 2016 PG-3588					
Enfield, CT 06082	FULL MARKET VALUE	240,426				
TOTAL TAX ---						1,921.06**
	DATE #1	02/01/23	DATE #2	03/31/23	DATE #3	05/31/23
	AMT DUE	697.99	AMT DUE	640.35	AMT DUE	640.35

STATE OF NEW YORK
COUNTY - Jefferson
TOWN - Orleans
SWIS - 224600

2023 TOWN TAX ROLL
TAXABLE SECTION OF THE ROLL - 1
TAX MAP NUMBER SEQUENCE
UNIFORM PERCENT OF VALUE IS 094.00

PAGE 459
VALUATION DATE-JUL 01, 2021
TAXABLE STATUS DATE-MAR 01, 2022

TAX MAP PARCEL NUMBER	PROPERTY LOCATION & CLASS	ASSESSMENT	EXEMPTION CODE	COUNTY	TOWN	TAX AMOUNT
CURRENT OWNERS NAME	SCHOOL DISTRICT	LAND	TAX DESCRIPTION			
CURRENT OWNERS ADDRESS	PARCEL SIZE/GRID COORD	TOTAL	SPECIAL DISTRICTS			
***** 21.00-2-6.2 *****						
21.00-2-6.2	38150 Co Rte 13			21.00-2-6.2		BILL461795
Gardner Paul A	314 Rural vac<10		County Taxable			2,006.66
500 N Poplar St	Lafargeville 224601	274,500	FD461 Orleans Fire Dist	274,500	TO	231.25
Berwick, PA 18603	ACRES 372.60	274,500	HI461 Highway Item No 1	274,500	TO	95.42
	EAST-0985792 NRTH-1538389		Installment Fee			70.00
	DEED BOOK 2021 PG-12806					
	FULL MARKET VALUE	292,021				
TOTAL TAX ---						2,333.33**
	DATE #1	02/01/23	DATE #2	03/31/23	DATE #3	05/31/23
	AMT DUE	847.79	AMT DUE	777.77	AMT DUE	777.77
***** 21.00-2-6.3 *****						
21.00-2-6.3	38332 Co Rte 13			21.00-2-6.3		BILL461796
Countryman Lyle	210 1 Family Res		VET COM C 41132	9,850		0
Countryman Elsie	Lafargeville 224601	15,400	VET COM T 41133	0	9,850	
38332 Co Rte 13	FRNT 121.00 DPTH 121.00	39,400	VET DIS C 41142	9,850		0
Lafargeville, NY 13656	EAST-0987732 NRTH-1539444		VET DIS T 41143	0	9,850	
	FULL MARKET VALUE	41,915	County Taxable	19,700		144.01
			FD461 Orleans Fire Dist	39,400	TO	33.19
			HI461 Highway Item No 1	39,400	TO	13.70
			Installment Fee			5.73
TOTAL TAX ---						190.90**
	DATE #1	02/01/23	DATE #2	03/31/23	DATE #3	05/31/23
	AMT DUE	69.37	AMT DUE	63.63	AMT DUE	63.63
***** 21.00-2-6.4 *****						
21.00-2-6.4	37841 Co Rte 13			21.00-2-6.4		BILL461797
Kormondy John F Jr	210 1 Family Res		County Taxable	89,000		650.61
37841 Co Rte 13	Lafargeville 224601	21,800	FD461 Orleans Fire Dist	89,000	TO	74.98
LaFargeville, NY 13656	ACRES 1.92	89,000	HI461 Highway Item No 1	89,000	TO	30.94
	EAST-0985898 NRTH-1536859		Installment Fee			22.70
	DEED BOOK 2003 PG-4390					
	FULL MARKET VALUE	94,681				
TOTAL TAX ---						756.53**
	DATE #1	02/01/23	DATE #2	03/31/23	DATE #3	05/31/23
	AMT DUE	274.89	AMT DUE	252.17	AMT DUE	252.17
***** 21.00-2-6.5 *****						
21.00-2-6.5	Co Rte 13			21.00-2-6.5		BILL461798
Daye Mark A	314 Rural vac<10		County Taxable	9,600		70.18
O'Neill Colleen M	Lafargeville 224601	9,600	FD461 Orleans Fire Dist	9,600	TO	8.09
PO Box 338	ACRES 1.64	9,600	HI461 Highway Item No 1	9,600	TO	3.34
LaFargeville, NY 13656	EAST-0985846 NRTH-1536638		Installment Fee			2.45
	DEED BOOK 2017 PG-5940					
	FULL MARKET VALUE	10,213				
TOTAL TAX ---						81.61**
	DATE #1	02/01/23	DATE #2	03/31/23	DATE #3	05/31/23
	AMT DUE	29.66	AMT DUE	27.20	AMT DUE	27.20

STATE OF NEW YORK
COUNTY - Jefferson
TOWN - Orleans
SWIS - 224600

2023 TOWN TAX ROLL
TAXABLE SECTION OF THE ROLL - 1
TAX MAP NUMBER SEQUENCE
UNIFORM PERCENT OF VALUE IS 094.00

PAGE 460
VALUATION DATE-JUL 01, 2021
TAXABLE STATUS DATE-MAR 01, 2022

TAX MAP PARCEL NUMBER	PROPERTY LOCATION & CLASS	ASSESSMENT	EXEMPTION CODE	COUNTY	TOWN	TAX AMOUNT
CURRENT OWNERS NAME	SCHOOL DISTRICT	LAND	TAX DESCRIPTION			
CURRENT OWNERS ADDRESS	PARCEL SIZE/GRID COORD	TOTAL	SPECIAL DISTRICTS			
***** 21.00-2-6.6 *****						
37755/769	Co Rte 13			21.00-2-6.6		BILL461799
21.00-2-6.6	210 1 Family Res		County Taxable		116,400	850.91
Schneider Orin F	Lafargeville 224601	21,300	School Relevy			839.65
8195 Karriker Rd	ACRES 1.64	116,400	FD461 Orleans Fire Dist		116,400 TO	98.06
Kannapolis, NC 28081	EAST-0985812 NRTH-1536471		HI461 Highway Item No 1		116,400 TO	40.46
	DEED BOOK 1875 PG-76		Installment Fee			54.87
	FULL MARKET VALUE	123,830				
TOTAL TAX ---						1,829.08**
	DATE #1	02/01/23	DATE #2	03/31/23	DATE #3	05/31/23
	AMT DUE	664.57	AMT DUE	609.69	AMT DUE	609.69
***** 21.00-2-7 *****						
37895	Co Rte 13			21.00-2-7		BILL461800
21.00-2-7	270 Mfg housing		County Taxable		34,400	251.47
Morrow Scott E	Lafargeville 224601	20,000	FD461 Orleans Fire Dist		34,400 TO	28.98
Morrow Lisa A	FRNT 237.00 DPTH 175.00	34,400	HI461 Highway Item No 1		34,400 TO	11.96
35738 Snell Rd	EAST-0986057 NRTH-1537051		Installment Fee			8.77
Theresa, NY 13691	DEED BOOK 2022 PG-10739					
	FULL MARKET VALUE	36,596				
PRIOR OWNER ON 3/01/2022						
Morrow Scott						
TOTAL TAX ---						292.41**
	DATE #1	02/01/23	DATE #2	03/31/23	DATE #3	05/31/23
	AMT DUE	106.24	AMT DUE	97.47	AMT DUE	97.47
***** 21.00-2-9 *****						
37878	Middle Rd			21.00-2-9		BILL461801
21.00-2-9	210 1 Family Res		County Taxable		199,300	1,456.93
Gill Lee H	Lafargeville 224601	34,800	FD461 Orleans Fire Dist		199,300 TO	167.90
Gill Margaret J	ACRES 45.00	199,300	HI461 Highway Item No 1		199,300 TO	69.28
PO Box 112	EAST-0983777 NRTH-1536628		Installment Fee			50.82
Lafargeville, NY 13656	DEED BOOK 2003 PG-19177					
	FULL MARKET VALUE	212,021				
TOTAL TAX ---						1,694.11**
	DATE #1	02/01/23	DATE #2	03/31/23	DATE #3	05/31/23
	AMT DUE	615.53	AMT DUE	564.70	AMT DUE	564.70
***** 21.00-2-10.1 *****						
38074	Co Rte 13			21.00-2-10.1		BILL461802
21.00-2-10.1	240 Rural res		County Taxable		92,000	672.54
Recor Voigt Joan	Lafargeville 224601	26,100	FD461 Orleans Fire Dist		92,000 TO	77.50
38074 Co Rte 13	ACRES 31.33	92,000	HI461 Highway Item No 1		92,000 TO	31.98
Lafargeville, NY 13656	EAST-0987174 NRTH-1537700		Installment Fee			23.46
	FULL MARKET VALUE	97,872				
TOTAL TAX ---						782.02**
	DATE #1	02/01/23	DATE #2	03/31/23	DATE #3	05/31/23
	AMT DUE	284.14	AMT DUE	260.67	AMT DUE	260.67

STATE OF NEW YORK
 COUNTY - Jefferson
 TOWN - Orleans
 SWIS - 224600

2 0 2 3 T O W N T A X R O L L
 T A X A B L E SECTION OF THE ROLL - 1
 TAX MAP NUMBER SEQUENCE
 UNIFORM PERCENT OF VALUE IS 094.00

PAGE 461
 VALUATION DATE-JUL 01, 2021
 TAXABLE STATUS DATE-MAR 01, 2022

TAX MAP PARCEL NUMBER	PROPERTY LOCATION & CLASS	ASSESSMENT	EXEMPTION CODE	COUNTY	TOWN	TAX AMOUNT
CURRENT OWNERS NAME	SCHOOL DISTRICT	LAND	TAX DESCRIPTION			
CURRENT OWNERS ADDRESS	PARCEL SIZE/GRID COORD	TOTAL	SPECIAL DISTRICTS			
***** 21.00-2-10.2 *****						
21.00-2-10.2	37950 Co Rte 13					BILL461803
Recor Helmer Helen M	210 1 Family Res		County Taxable	56,900		415.95
36039 Clayton Center Rd	Lafargeville 224601	17,300	FD461 Orleans Fire Dist	56,900 TO		47.93
Clayton, NY 13624	FRNT 152.00 DPTH 115.00	56,900	HI461 Highway Item No 1	56,900 TO		19.78
	EAST-0986336 NRTH-1537411		Installment Fee			14.51
	DEED BOOK 936 PG-01167					
	FULL MARKET VALUE	60,532				
TOTAL TAX ---						483.66**
	DATE #1	02/01/23	DATE #2	03/31/23	DATE #3	05/31/23
	AMT DUE	175.73	AMT DUE	161.22	AMT DUE	161.22
***** 21.00-2-10.3 *****						
***** 21.00-2-10.3 *****						
21.00-2-10.3	37996 Co Rte 13					BILL461804
Helmer Jeffrey	210 1 Family Res		County Taxable	90,900		664.50
36039 Clayton Center Rd	Lafargeville 224601	20,900	FD461 Orleans Fire Dist	90,900 TO		76.58
Clayton, NY 13624	FRNT 211.00 DPTH 130.00	90,900	HI461 Highway Item No 1	90,900 TO		31.60
	EAST-0986485 NRTH-1537648		Installment Fee			23.18
	DEED BOOK 2003 PG-9208					
	FULL MARKET VALUE	96,702				
TOTAL TAX ---						772.68**
	DATE #1	02/01/23	DATE #2	03/31/23	DATE #3	05/31/23
	AMT DUE	280.74	AMT DUE	257.56	AMT DUE	257.56
***** 21.00-2-11 *****						
***** 21.00-2-11 *****						
21.00-2-11	Whiskey St					BILL461805
Webert Jody A	910 Priv forest		County Taxable	21,000		153.51
6716 Pinegrove Rd	Lafargeville 224601	21,000	School Relevy			204.06
Glenfield, NY 13343	ACRES 30.00	21,000	FD461 Orleans Fire Dist	21,000 TO		17.69
	EAST-0987514 NRTH-1536120		HI461 Highway Item No 1	21,000 TO		7.30
	DEED BOOK 2016 PG-5028		Installment Fee			11.48
	FULL MARKET VALUE	22,340				
TOTAL TAX ---						382.56**
	DATE #1	02/01/23	DATE #2	03/31/23	DATE #3	05/31/23
	AMT DUE	139.00	AMT DUE	127.52	AMT DUE	127.52
***** 21.00-2-12.1 *****						
***** 21.00-2-12.1 *****						
21.00-2-12.1	37511 Co Rte 13					BILL461806
Winters Eugene S	210 1 Family Res		ORPTL466_c 41690	2,820	2,820	
Winters Caryn R	Lafargeville 224601	26,800	County Taxable	107,180		783.51
37511 Co Rte 13	ACRES 10.12	110,000	School Relevy			750.05
Lafargeville, NY 13656	EAST-0985534 NRTH-1535584		FD461 Orleans Fire Dist	110,000 TO		92.67
	DEED BOOK 987 PG-00285		HI461 Highway Item No 1	110,000 TO		38.24
	FULL MARKET VALUE	117,021	Installment Fee			49.93
TOTAL TAX ---						1,664.47**
	DATE #1	02/01/23	DATE #2	03/31/23	DATE #3	05/31/23
	AMT DUE	604.76	AMT DUE	554.82	AMT DUE	554.82

STATE OF NEW YORK
 COUNTY - Jefferson
 TOWN - Orleans
 SWIS - 224600

2 0 2 3 T O W N T A X R O L L
 T A X A B L E SECTION OF THE ROLL - 1
 TAX MAP NUMBER SEQUENCE
 UNIFORM PERCENT OF VALUE IS 094.00

PAGE 462
 VALUATION DATE-JUL 01, 2021
 TAXABLE STATUS DATE-MAR 01, 2022

TAX MAP PARCEL NUMBER	PROPERTY LOCATION & CLASS	ASSESSMENT	EXEMPTION CODE	COUNTY	TOWN	TAX AMOUNT
CURRENT OWNERS NAME	SCHOOL DISTRICT	LAND	TAX DESCRIPTION			
CURRENT OWNERS ADDRESS	PARCEL SIZE/GRID COORD	TOTAL	SPECIAL DISTRICTS			
21.00-2-12.21	Co Rte 13			21.00-2-12.21		BILL461807
Wilson Ella K	323 Vacant rural		County Taxable			71.64
35850 NYS Rte 180	Lafargeville 224601	9,800	FD461 Orleans Fire Dist			8.26
LaFargeville, NY 13656	ACRES 23.90	9,800	HI461 Highway Item No 1			3.41
	EAST-0985019 NRTH-1535940		Installment Fee			2.50
	DEED BOOK 2014 PG-11806					
	FULL MARKET VALUE	10,426				
TOTAL TAX ---						83.31**
	DATE #1	02/01/23	DATE #2	03/31/23	DATE #3	05/31/23
	AMT DUE	30.27	AMT DUE	27.77	AMT DUE	27.77
***** 21.00-2-12.221 *****						
21.00-2-12.221	21061 Whiskey St			21.00-2-12.221		BILL461808
Eckert Kaleb M	270 Mfg housing		County Taxable			511.72
Eckert Brian W	Lafargeville 224601	41,200	FD461 Orleans Fire Dist			58.97
25847 NYS Rte 180	ACRES 50.70	70,000	HI461 Highway Item No 1			24.33
LaFargeville, NY 13656	EAST-0986747 NRTH-1536420		Installment Fee			17.85
	DEED BOOK 2022 PG-15174					
	FULL MARKET VALUE	74,468				
TOTAL TAX ---						595.02**
	DATE #1	02/01/23	DATE #2	03/31/23	DATE #3	05/31/23
	AMT DUE	216.19	AMT DUE	198.34	AMT DUE	198.34
***** 21.00-2-12.222 *****						
21.00-2-12.222	21195 Whiskey St			21.00-2-12.222		BILL461809
Eckert Brian W	210 1 Family Res		County Taxable			731.02
Eckert Michelle L	Lafargeville 224601	20,000	School Relevy			680.30
21195 Whiskey St	ACRES 1.02	100,000	FD461 Orleans Fire Dist			84.24
LaFargeville, NY 13656	EAST-0986740 NRTH-1535520		HI461 Highway Item No 1			34.76
	DEED BOOK 2009 PG-8389		Installment Fee			45.91
	FULL MARKET VALUE	106,383				
TOTAL TAX ---						1,530.32**
	DATE #1	02/01/23	DATE #2	03/31/23	DATE #3	05/31/23
	AMT DUE	556.03	AMT DUE	510.10	AMT DUE	510.10
***** 21.00-2-12.3 *****						
21.00-2-12.3	37711 Co Rte 13			21.00-2-12.3		BILL461810
Winters Gordon A	210 1 Family Res		County Taxable			843.60
Bradford Kelly S	Lafargeville 224601	22,600	FD461 Orleans Fire Dist			97.22
37711 Co Rte 13	ACRES 4.46	115,400	HI461 Highway Item No 1			40.11
LaFargeville, NY 13656	EAST-0985621 NRTH-1536058		Installment Fee			29.43
	DEED BOOK 915 PG-00041					
	FULL MARKET VALUE	122,766				
TOTAL TAX ---						980.93**
	DATE #1	02/01/23	DATE #2	03/31/23	DATE #3	05/31/23
	AMT DUE	356.42	AMT DUE	326.97	AMT DUE	326.97

STATE OF NEW YORK
 COUNTY - Jefferson
 TOWN - Orleans
 SWIS - 224600

2 0 2 3 T O W N T A X R O L L
 T A X A B L E SECTION OF THE ROLL - 1
 TAX MAP NUMBER SEQUENCE
 UNIFORM PERCENT OF VALUE IS 094.00

PAGE 463
 VALUATION DATE-JUL 01, 2021
 TAXABLE STATUS DATE-MAR 01, 2022

TAX MAP PARCEL NUMBER	PROPERTY LOCATION & CLASS	ASSESSMENT	EXEMPTION CODE	COUNTY	TOWN	TAX AMOUNT
CURRENT OWNERS NAME	SCHOOL DISTRICT	LAND	TAX DESCRIPTION			
CURRENT OWNERS ADDRESS	PARCEL SIZE/GRID COORD	TOTAL	SPECIAL DISTRICTS			
***** 21.00-2-13.1 *****						
37584 Middle Rd				21.00-2-13.1		BILL461811
21.00-2-13.1	322 Rural vac>10		County Taxable	38,500		281.44
Dwyer's Const & Excavating	Lafargeville 224601	38,500	FD461 Orleans Fire Dist	38,500 TO		32.43
37624 Middle Rd	ACRES 50.40	38,500	HI461 Highway Item No 1	38,500 TO		13.38
Lafargeville, NY 13656	EAST-0983900 NRTH-1535500		Installment Fee			9.82
	DEED BOOK 2016 PG-9255					
	FULL MARKET VALUE	40,957				
TOTAL TAX ---						327.25**
	DATE #1	02/01/23	DATE #2	03/31/23	DATE #3	05/31/23
	AMT DUE	118.91	AMT DUE	109.08	AMT DUE	109.08
***** 21.00-2-13.2 *****						
***** 21.00-2-13.2 *****						
37464 Middle Rd				21.00-2-13.2		BILL461812
21.00-2-13.2	210 1 Family Res		County Taxable	113,800		831.90
Tibbles Timothy L	Lafargeville 224601	24,000	FD461 Orleans Fire Dist	113,800 TO		95.87
Tibbles Nancy	FRNT 200.00 DPTH 200.00	113,800	HI461 Highway Item No 1	113,800 TO		39.56
37464 Middle Rd	BANK 550		UW990 Unpaid Water	308.00 MT		308.00
Lafargeville, NY 13656	EAST-0982768 NRTH-1534645		Installment Fee			38.26
	DEED BOOK 1595 PG-65					
	FULL MARKET VALUE	121,064				
TOTAL TAX ---						1,275.33**
	DATE #1	02/01/23	DATE #2	03/31/23	DATE #3	05/31/23
	AMT DUE	463.37	AMT DUE	425.11	AMT DUE	425.11
***** 21.00-2-13.3 *****						
***** 21.00-2-13.3 *****						
37500 Middle Rd				21.00-2-13.3		BILL461813
21.00-2-13.3	210 1 Family Res		County Taxable	161,000		1,176.95
LaJuett Dale	Lafargeville 224601	22,800	FD461 Orleans Fire Dist	161,000 TO		135.63
LaJuett Kathryn	ACRES 2.75	161,000	HI461 Highway Item No 1	161,000 TO		55.96
37500 Middle Rd	EAST-0982981 NRTH-1534824		Installment Fee			41.06
LaFargeville, NY 13656	DEED BOOK 2004 PG-17657					
	FULL MARKET VALUE	171,277				
TOTAL TAX ---						1,368.54**
	DATE #1	02/01/23	DATE #2	03/31/23	DATE #3	05/31/23
	AMT DUE	497.24	AMT DUE	456.18	AMT DUE	456.18
***** 21.00-2-13.4 *****						
***** 21.00-2-13.4 *****						
37398 Middle Rd				21.00-2-13.4		BILL461814
21.00-2-13.4	210 1 Family Res		VET COM CT 41131	18,800	18,800	
Garceau Paul	Lafargeville 224601	23,500	County Taxable	136,500		997.85
Garceau Amy	ACRES 4.04 BANK 822	155,300	FD461 Orleans Fire Dist	155,300 TO		130.83
37398 Middle Rd	EAST-0982909 NRTH-1534175		HI461 Highway Item No 1	155,300 TO		53.98
Lafargeville, NY 13656	DEED BOOK 2004 PG-18149		Installment Fee			35.48
	FULL MARKET VALUE	165,213				
TOTAL TAX ---						1,182.66**
	DATE #1	02/01/23	DATE #2	03/31/23	DATE #3	05/31/23
	AMT DUE	429.70	AMT DUE	394.22	AMT DUE	394.22

STATE OF NEW YORK
COUNTY - Jefferson
TOWN - Orleans
SWIS - 224600

2 0 2 3 T O W N T A X R O L L
T A X A B L E SECTION OF THE ROLL - 1
TAX MAP NUMBER SEQUENCE
UNIFORM PERCENT OF VALUE IS 094.00

PAGE 464
VALUATION DATE-JUL 01, 2021
TAXABLE STATUS DATE-MAR 01, 2022

TAX MAP PARCEL NUMBER	PROPERTY LOCATION & CLASS	ASSESSMENT	EXEMPTION CODE	COUNTY	TOWN	TAX AMOUNT
CURRENT OWNERS NAME	SCHOOL DISTRICT	LAND	TAX DESCRIPTION			
CURRENT OWNERS ADDRESS	PARCEL SIZE/GRID COORD	TOTAL	SPECIAL DISTRICTS			
***** 21.00-2-13.5 *****						
21.00-2-13.5	37424 Middle Rd					BILL461815
Garceau Christopher P	210 1 Family Res		County Taxable	105,400		770.50
Pearson Danielle J	Lafargeville 224601	23,500	FD461 Orleans Fire Dist	105,400 TO		88.79
37398 Middle Rd	ACRES 2.69 BANK 250	105,400	HI461 Highway Item No 1	105,400 TO		36.64
LaFargeville, NY 13656	EAST-0982950 NRTH-1534420		Installment Fee			26.88
	DEED BOOK 2020 PG-4561					
	FULL MARKET VALUE	112,128				
TOTAL TAX --- 895.93**						
	DATE #1 02/01/23	DATE #2 03/31/23	DATE #3 05/31/23			
	AMT DUE 325.53	AMT DUE 298.64	AMT DUE 298.64			
***** 21.00-2-13.6 *****						
21.00-2-13.6	37624 Middle Rd					BILL461816
Dwyer Toby J	210 1 Family Res		County Taxable	303,000		2,215.00
Dwyer Amy J	Lafargeville 224601	24,100	FD461 Orleans Fire Dist	303,000 TO		255.26
37624 Middle Rd	ACRES 4.13 BANK 750	303,000	HI461 Highway Item No 1	303,000 TO		105.32
LaFargeville, NY 13656	EAST-0983100 NRTH-1535480		Installment Fee			77.27
	DEED BOOK 2008 PG-5649					
	FULL MARKET VALUE	322,340				
TOTAL TAX --- 2,575.58**						
	DATE #1 02/01/23	DATE #2 03/31/23	DATE #3 05/31/23			
	AMT DUE 935.81	AMT DUE 858.52	AMT DUE 858.52			
***** 21.00-2-13.7 *****						
21.00-2-13.7	Middle Rd					BILL461817
Dwyer's Const & Excavating	311 Res vac land		County Taxable	10,000		73.10
37624 Middle Rd	Lafargeville 224601	10,000	FD461 Orleans Fire Dist	10,000 TO		8.42
LaFargeville, NY 13656	ACRES 2.90	10,000	HI461 Highway Item No 1	10,000 TO		3.48
	EAST-0983025 NRTH-1535015		Installment Fee			2.55
	DEED BOOK 2018 PG-11345					
	FULL MARKET VALUE	10,638				
TOTAL TAX --- 85.00**						
	DATE #1 02/01/23	DATE #2 03/31/23	DATE #3 05/31/23			
	AMT DUE 30.89	AMT DUE 28.33	AMT DUE 28.33			
***** 21.00-2-13.8 *****						
21.00-2-13.8	37558 Middle Rd					BILL461818
Dutton Mark E	210 1 Family Res		County Taxable	211,000		1,542.46
Dutton Donna M	Lafargeville 224601	21,500	FD461 Orleans Fire Dist	211,000 TO		177.75
PO Box 11	ACRES 2.90 BANK 100	211,000	HI461 Highway Item No 1	211,000 TO		73.35
LaFargeville, NY 13656	EAST-0983055 NRTH-1535215		Installment Fee			53.81
	DEED BOOK 2018 PG-11344					
	FULL MARKET VALUE	224,468				
TOTAL TAX --- 1,793.56**						
	DATE #1 02/01/23	DATE #2 03/31/23	DATE #3 05/31/23			
	AMT DUE 651.67	AMT DUE 597.85	AMT DUE 597.85			

STATE OF NEW YORK
 COUNTY - Jefferson
 TOWN - Orleans
 SWIS - 224600

2 0 2 3 T O W N T A X R O L L
 T A X A B L E SECTION OF THE ROLL - 1
 TAX MAP NUMBER SEQUENCE
 UNIFORM PERCENT OF VALUE IS 094.00

PAGE 465
 VALUATION DATE-JUL 01, 2021
 TAXABLE STATUS DATE-MAR 01, 2022

TAX MAP PARCEL NUMBER	PROPERTY LOCATION & CLASS	ASSESSMENT	EXEMPTION CODE	COUNTY	TOWN	TAX AMOUNT
CURRENT OWNERS NAME	SCHOOL DISTRICT	LAND	TAX DESCRIPTION			
CURRENT OWNERS ADDRESS	PARCEL SIZE/GRID COORD	TOTAL	SPECIAL DISTRICTS			
***** 21.00-2-14.1 *****						
21.00-2-14.1	Co Rte 13					BILL461819
Nuffer Casey L	322 Rural vac>10		County Taxable	23,500		171.79
28789 Joyner Rd	Lafargeville 224601	23,500	FD461 Orleans Fire Dist	23,500	TO	19.80
Theresa, NY 13691	ACRES 40.00	23,500	HI461 Highway Item No 1	23,500	TO	8.17
	EAST-0984828 NRTH-1534664		Installment Fee			5.99
	DEED BOOK 2017 PG-15602					
	FULL MARKET VALUE	25,000				
TOTAL TAX ---						199.76**
	DATE #1	02/01/23	DATE #2	03/31/23	DATE #3	05/31/23
	AMT DUE	72.59	AMT DUE	66.58	AMT DUE	66.58
***** 21.00-2-14.2 *****						
37423 Co Rte 13						
21.00-2-14.2	210 1 Family Res		County Taxable	89,300		BILL461820
Durocher Leo G II	Lafargeville 224601	24,000	FD461 Orleans Fire Dist	89,300	TO	652.80
Phillips Sandy J	ACRES 4.00	89,300	HI461 Highway Item No 1	89,300	TO	75.23
37423 Co Rte 13	EAST-0985609 NRTH-1535090		Installment Fee			31.04
LaFargeville, NY 13656	DEED BOOK 2009 PG-7618					22.77
	FULL MARKET VALUE	95,000				
TOTAL TAX ---						759.07**
	DATE #1	02/01/23	DATE #2	03/31/23	DATE #3	05/31/23
	AMT DUE	275.80	AMT DUE	253.02	AMT DUE	253.02
***** 21.00-2-15 *****						
E Ridge Rd						
21.00-2-15	314 Rural vac<10		County Taxable	10,700		BILL461821
Haller William T	Lafargeville 224601	10,700	FD461 Orleans Fire Dist	10,700	TO	78.22
Haller Jean C	ACRES 8.20	10,700	HI461 Highway Item No 1	10,700	TO	9.01
3454 NW 10th Ave	EAST-0984937 NRTH-1534131		Installment Fee			3.72
Gainesville, FL 32605	DEED BOOK 1696 PG-1					2.73
	FULL MARKET VALUE	11,383				
TOTAL TAX ---						90.95**
	DATE #1	02/01/23	DATE #2	03/31/23	DATE #3	05/31/23
	AMT DUE	33.06	AMT DUE	30.31	AMT DUE	30.31
***** 21.00-2-16 *****						
Co Rte 13						
21.00-2-16	314 Rural vac<10		County Taxable	10,600		BILL461822
Haller William T	Lafargeville 224601	10,600	FD461 Orleans Fire Dist	10,600	TO	77.49
Haller Jean C	ACRES 8.08	10,600	HI461 Highway Item No 1	10,600	TO	8.93
3454 NW 10th Ave	EAST-0984966 NRTH-1533964		Installment Fee			3.68
Gainesville, FL 32605	DEED BOOK 924 PG-00557					2.70
	FULL MARKET VALUE	11,277				
TOTAL TAX ---						90.10**
	DATE #1	02/01/23	DATE #2	03/31/23	DATE #3	05/31/23
	AMT DUE	32.74	AMT DUE	30.03	AMT DUE	30.03

STATE OF NEW YORK
COUNTY - Jefferson
TOWN - Orleans
SWIS - 224600

2 0 2 3 T O W N T A X R O L L
T A X A B L E SECTION OF THE ROLL - 1
TAX MAP NUMBER SEQUENCE
UNIFORM PERCENT OF VALUE IS 094.00

PAGE 466
VALUATION DATE-JUL 01, 2021
TAXABLE STATUS DATE-MAR 01, 2022

TAX MAP PARCEL NUMBER	PROPERTY LOCATION & CLASS	ASSESSMENT	EXEMPTION CODE	COUNTY	TOWN	TAX AMOUNT
CURRENT OWNERS NAME	SCHOOL DISTRICT	LAND	TAX DESCRIPTION			
CURRENT OWNERS ADDRESS	PARCEL SIZE/GRID COORD	TOTAL	SPECIAL DISTRICTS			
***** 21.00-2-17 *****						
21.00-2-17	37380 Co Rte 13					BILL461823
Doolittle Richard A	210 1 Family Res		County Taxable	84,600		618.45
c/o Clyde & Donna Doolittle	Lafargeville 224601	22,200	FD461 Orleans Fire Dist	84,600 TO		71.27
37380 Co Rte 13	Lf Use Clyde & Donna Dool	84,600	HI461 Highway Item No 1	84,600 TO		29.41
LaFargeville, NY 13656	FRNT 158.00 DPTH 207.00		Installment Fee			21.57
	EAST-0986064 NRTH-1534785					
	DEED BOOK 2022 PG-2826					
	FULL MARKET VALUE	90,000				
TOTAL TAX ---						719.13**
	DATE #1	02/01/23	DATE #2	03/31/23	DATE #3	05/31/23
	AMT DUE	261.28	AMT DUE	239.71	AMT DUE	239.71
***** 21.00-2-18 *****						
21.00-2-18	21531 Whiskey St					BILL461824
Nuffer Jarrett J	241 Rural res&ag		County Taxable	175,000		1,279.29
21531 Whiskey St	Lafargeville 224601	103,100	FD461 Orleans Fire Dist	175,000 TO		147.43
LaFargeville, NY 13656	ACRES 176.35	175,000	HI461 Highway Item No 1	175,000 TO		60.83
	EAST-0988407 NRTH-1536947		Installment Fee			44.63
	DEED BOOK 2020 PG-6631					
	FULL MARKET VALUE	186,170				
TOTAL TAX ---						1,487.55**
	DATE #1	02/01/23	DATE #2	03/31/23	DATE #3	05/31/23
	AMT DUE	540.48	AMT DUE	495.85	AMT DUE	495.85
***** 21.00-2-19.1 *****						
21.00-2-19.1	37050 Co Rte 13					BILL461825
Nuffer Jill E	120 Field crops		County Taxable	11,300		82.61
37050 Co Rte 13	Lafargeville 224601	11,300	FD461 Orleans Fire Dist	11,300 TO		9.52
LaFargeville, NY 13656	ACRES 56.65	11,300	HI461 Highway Item No 1	11,300 TO		3.93
	EAST-0987450 NRTH-1532858		Installment Fee			2.88
	DEED BOOK 1559 PG-43					
	FULL MARKET VALUE	12,021				
TOTAL TAX ---						96.06**
	DATE #1	02/01/23	DATE #2	03/31/23	DATE #3	05/31/23
	AMT DUE	34.90	AMT DUE	32.02	AMT DUE	32.02
***** 21.00-2-19.2 *****						
21.00-2-19.2	37002 Co Rte 13					BILL461826
Winters Daniel R	210 1 Family Res		County Taxable	153,000		1,118.47
37002 Co Rte 13	Lafargeville 224601	26,100	FD461 Orleans Fire Dist	153,000 TO		128.89
LaFargeville, NY 13656	ACRES 6.05 BANK 750	153,000	HI461 Highway Item No 1	153,000 TO		53.18
	EAST-0986398 NRTH-1532609		Installment Fee			39.02
	DEED BOOK 2020 PG-4870					
	FULL MARKET VALUE	162,766				
TOTAL TAX ---						1,300.54**
	DATE #1	02/01/23	DATE #2	03/31/23	DATE #3	05/31/23
	AMT DUE	472.54	AMT DUE	433.51	AMT DUE	433.51

STATE OF NEW YORK
 COUNTY - Jefferson
 TOWN - Orleans
 SWIS - 224600

2023 TOWN TAX ROLL
 TAXABLE SECTION OF THE ROLL - 1
 TAX MAP NUMBER SEQUENCE
 UNIFORM PERCENT OF VALUE IS 094.00

PAGE 467
 VALUATION DATE-JUL 01, 2021
 TAXABLE STATUS DATE-MAR 01, 2022

TAX MAP PARCEL NUMBER	PROPERTY LOCATION & CLASS	ASSESSMENT	EXEMPTION CODE	COUNTY	TOWN
CURRENT OWNERS NAME	SCHOOL DISTRICT	LAND	TAX DESCRIPTION	TAXABLE VALUE	TAX AMOUNT
CURRENT OWNERS ADDRESS	PARCEL SIZE/GRID COORD	TOTAL	SPECIAL DISTRICTS		

21.00-2-19.31	Co Rte 13 120 Field crops		County Taxable	35,800	BILL461827
Eckert Kaleb M	Lafargeville 224601	35,800	FD461 Orleans Fire Dist	35,800 TO	261.71
Eckert Brian W	ACRES 37.83	35,800	HI461 Highway Item No 1	35,800 TO	30.16
25847 NYS Rte 180	EAST-0984909 NRTH-1532123		Installment Fee		12.44
LaFargeville, NY 13656	DEED BOOK 2022 PG-15174				9.13
	FULL MARKET VALUE	38,085			
PRIOR OWNER ON 3/01/2022					
Eckert Chris M					

TOTAL TAX ---				304.31**	
DATE #1	02/01/23	DATE #2	03/31/23	DATE #3	05/31/23
AMT DUE	110.58	AMT DUE	101.43	AMT DUE	101.43

21.00-2-19.32	Co Rte 13 120 Field crops		County Taxable	16,400	BILL461828
Eckert Rev Trust Timothy J	Lafargeville 224601	16,400	FD461 Orleans Fire Dist	16,400 TO	119.89
1411 Gracy Farms Ln Apt 105	ACRES 10.17	16,400	HI461 Highway Item No 1	16,400 TO	13.82
Austin, TX 78758	EAST-0984431 NRTH-1531336		Installment Fee		5.70
	DEED BOOK 2007 PG-21060				4.18
	FULL MARKET VALUE	17,447			

TOTAL TAX ---				139.41**	
DATE #1	02/01/23	DATE #2	03/31/23	DATE #3	05/31/23
AMT DUE	50.65	AMT DUE	46.47	AMT DUE	46.47

21.00-2-19.4	37050 Co Rte 13 210 1 Family Res		County Taxable	231,100	BILL461829
Nuffer Louis N	Lafargeville 224601	26,100	FD461 Orleans Fire Dist	231,100 TO	1,689.39
Nuffer Jill E	ACRES 6.05	231,100	HI461 Highway Item No 1	231,100 TO	194.69
37050 Co Rte 13	EAST-0986709 NRTH-1533352		Installment Fee		80.33
LaFargeville, NY 13656	DEED BOOK 2016 PG-18008				58.93
	FULL MARKET VALUE	245,851			

TOTAL TAX ---				1,964.41**	
DATE #1	02/01/23	DATE #2	03/31/23	DATE #3	05/31/23
AMT DUE	713.74	AMT DUE	654.80	AMT DUE	654.80

21.00-2-20.11	Middle Rd 311 Res vac land		County Taxable	9,000	BILL461830
Durand Nicholas	Lafargeville 224601	9,000	School Relevy		65.79
Durand Rebeckah L	ACRES 4.87	9,000	FD461 Orleans Fire Dist	9,000 TO	87.45
37013 Middle Rd	EAST-0982125 NRTH-1532610		HI461 Highway Item No 1	9,000 TO	7.58
LaFargeville, NY 13656	DEED BOOK 2022 PG-10087		Installment Fee		3.13
	FULL MARKET VALUE	9,574			4.92

PRIOR OWNER ON 3/01/2022
 Bartlett Richard A

MAY BE SUBJECT TO PAYMENT
 UNDER AGDIST LAW TIL 2028

TOTAL TAX ---				163.95**	
DATE #1	02/01/23	DATE #2	03/31/23	DATE #3	05/31/23

AMT DUE

59.57

AMT DUE

54.65

AMT DUE

54.65

STATE OF NEW YORK
COUNTY - Jefferson
TOWN - Orleans
SWIS - 224600

2 0 2 3 T O W N T A X R O L L
T A X A B L E SECTION OF THE ROLL - 1
TAX MAP NUMBER SEQUENCE
UNIFORM PERCENT OF VALUE IS 094.00

PAGE 468
VALUATION DATE-JUL 01, 2021
TAXABLE STATUS DATE-MAR 01, 2022

TAX MAP PARCEL NUMBER PROPERTY LOCATION & CLASS ASSESSMENT EXEMPTION CODE-----COUNTY-----TOWN-----
CURRENT OWNERS NAME SCHOOL DISTRICT LAND TAX DESCRIPTION TAXABLE VALUE
CURRENT OWNERS ADDRESS PARCEL SIZE/GRID COORD TOTAL SPECIAL DISTRICTS TAX AMOUNT
***** 21.00-2-20.12 *****

37095 Co Rte 13
21.00-2-20.12 210 1 Family Res County Taxable 80,000 BILL461831
Shetler Emanuel D Lafargeville 224601 40,000 FD461 Orleans Fire Dist 80,000 TO 584.82
Shetler Mary J ACRES 45.97 80,000 HI461 Highway Item No 1 80,000 TO 67.40
18770 Dutch Gap Rd EAST-0985100 NRTH-1533290 Installment Fee 20.40
LaFargeville, NY 13656 DEED BOOK 2021 PG-1840
FULL MARKET VALUE 85,106

MAY BE SUBJECT TO PAYMENT
UNDER AGDIST LAW TIL 2028

TOTAL TAX --- 680.03**
DATE #1 02/01/23 DATE #2 03/31/23 DATE #3 05/31/23
AMT DUE 247.09 AMT DUE 226.67 AMT DUE 226.67

***** 21.00-2-20.13 *****

37098 Middle Rd
21.00-2-20.13 311 Res vac land County Taxable 9,000 BILL461832
Cullen Richard J Lafargeville 224601 9,000 FD461 Orleans Fire Dist 9,000 TO 65.79
Reynolds Melissa A Lot C 9,000 HI461 Highway Item No 1 9,000 TO 7.58
23 Crossman St Apt 2B ACRES 2.22 Installment Fee 2.30
Alexandria Bay, NY 13607 EAST-0982610 NRTH-1533170
DEED BOOK 2021 PG-8544
FULL MARKET VALUE 9,574

MAY BE SUBJECT TO PAYMENT
UNDER AGDIST LAW TIL 2028

TOTAL TAX --- 76.50**
DATE #1 02/01/23 DATE #2 03/31/23 DATE #3 05/31/23
AMT DUE 27.80 AMT DUE 25.50 AMT DUE 25.50

***** 21.00-2-20.2 *****

36978 Middle Rd
21.00-2-20.2 210 1 Family Res County Taxable 93,500 BILL461833
Kelsey Robert E Jr Lafargeville 224601 22,000 FD461 Orleans Fire Dist 93,500 TO 683.51
Kelsey Joanne ACRES 1.98 93,500 HI461 Highway Item No 1 93,500 TO 78.77
PO Box 163 EAST-0982619 NRTH-1532642 Installment Fee 23.84
Lafargeville, NY 13656 DEED BOOK 1156 PG-00322
FULL MARKET VALUE 99,468

MAY BE SUBJECT TO PAYMENT
UNDER AGDIST LAW TIL 2028

TOTAL TAX --- 794.78**
DATE #1 02/01/23 DATE #2 03/31/23 DATE #3 05/31/23
AMT DUE 288.78 AMT DUE 264.92 AMT DUE 264.92

***** 21.00-2-20.3 *****

37225 Co Rte 13
21.00-2-20.3 210 1 Family Res County Taxable 169,900 BILL461834
Valin Terry Lafargeville 224601 27,500 FD461 Orleans Fire Dist 169,900 TO 1,242.01
Valin Cindy ACRES 7.50 169,900 HI461 Highway Item No 1 169,900 TO 143.13
37225 Co Rte 13 EAST-0985453 NRTH-1533802 Installment Fee 43.33
Lafargeville, NY 13656 DEED BOOK 1880 PG-268
FULL MARKET VALUE 180,745

MAY BE SUBJECT TO PAYMENT
UNDER AGDIST LAW TIL 2028

TOTAL TAX --- 1,444.20**
DATE #1 02/01/23 DATE #2 03/31/23 DATE #3 05/31/23
AMT DUE 524.73 AMT DUE 481.40 AMT DUE 481.40

STATE OF NEW YORK
 COUNTY - Jefferson
 TOWN - Orleans
 SWIS - 224600

2023 TOWN TAX ROLL
 TAXABLE SECTION OF THE ROLL - 1
 TAX MAP NUMBER SEQUENCE
 UNIFORM PERCENT OF VALUE IS 094.00

PAGE 469
 VALUATION DATE-JUL 01, 2021
 TAXABLE STATUS DATE-MAR 01, 2022

TAX MAP PARCEL NUMBER	PROPERTY LOCATION & CLASS	ASSESSMENT	EXEMPTION CODE	COUNTY	TOWN	TAX AMOUNT
CURRENT OWNERS NAME	SCHOOL DISTRICT	LAND	TAX DESCRIPTION			
CURRENT OWNERS ADDRESS	PARCEL SIZE/GRID COORD	TOTAL	SPECIAL DISTRICTS			
***** 21.00-2-20.4 *****						
21.00-2-20.4	36917 Middle Rd					BILL461835
Milsap Eric D	210 1 Family Res		County Taxable	130,000		950.33
Milsap Elizabeth L	Lafargeville 224601	23,000	FD461 Orleans Fire Dist	130,000	TO	109.52
36917 Middle Rd	ACRES 3.00	130,000	HI461 Highway Item No 1	130,000	TO	45.19
LaFargeville, NY 13656	EAST-0982064 NRTH-1532264		Installment Fee			33.15
	DEED BOOK 2022 PG-10086					
	FULL MARKET VALUE	138,298				
TOTAL TAX ---						1,105.04**
	DATE #1	02/01/23	DATE #2	03/31/23	DATE #3	05/31/23
	AMT DUE	401.51	AMT DUE	368.34	AMT DUE	368.34
***** 21.00-2-20.5 *****						
***** 21.00-2-20.5 *****						
21.00-2-20.5	37013 Middle Rd					BILL461836
Durand Nicholas	210 1 Family Res		County Taxable	253,000		1,849.49
Durand Rebeckah L	Lafargeville 224601	24,000	FD461 Orleans Fire Dist	253,000	TO	213.14
37013 Middle Rd	ACRES 6.06 BANK 250	253,000	HI461 Highway Item No 1	253,000	TO	87.94
LaFargeville, NY 13656	EAST-0982130 NRTH-1532930		Installment Fee			64.52
	DEED BOOK 2012 PG-19321					
	FULL MARKET VALUE	269,149				
TOTAL TAX ---						2,150.57**
	DATE #1	02/01/23	DATE #2	03/31/23	DATE #3	05/31/23
	AMT DUE	781.39	AMT DUE	716.85	AMT DUE	716.85
***** 21.00-2-20.6 *****						
***** 21.00-2-20.6 *****						
21.00-2-20.6	37003 Co Rte 13					BILL461837
Orvis Joseph W	312 Vac w/imprv		County Taxable	12,500		91.38
7278 Co Rte 8	Lafargeville 224601	10,000	School Relevy			121.47
Cape Vincent, NY 13618	ACRES 10.00	12,500	FD461 Orleans Fire Dist	12,500	TO	10.53
	EAST-0985605 NRTH-1532715		HI461 Highway Item No 1	12,500	TO	4.35
	DEED BOOK 2017 PG-7519		Installment Fee			6.83
	FULL MARKET VALUE	13,298				
TOTAL TAX ---						227.73**
	DATE #1	02/01/23	DATE #2	03/31/23	DATE #3	05/31/23
	AMT DUE	82.74	AMT DUE	75.91	AMT DUE	75.91
***** 21.00-2-20.7 *****						
***** 21.00-2-20.7 *****						
21.00-2-20.7	37006 Middle Rd					BILL461838
Phelps Chantelle E	311 Res vac land		County Taxable	10,000		73.10
34000 NYS Rte 180	Lafargeville 224601	10,000	School Relevy			97.17
LaFargeville, NY 13656	ACRES 1.00	10,000	FD461 Orleans Fire Dist	10,000	TO	8.42
	EAST-0982585 NRTH-1532900		HI461 Highway Item No 1	10,000	TO	3.48
	DEED BOOK 2019 PG-14555		Installment Fee			5.47
	FULL MARKET VALUE	10,638				
TOTAL TAX ---						182.17**
	DATE #1	02/01/23	DATE #2	03/31/23	DATE #3	05/31/23
	AMT DUE	66.20	AMT DUE	60.72	AMT DUE	60.72

STATE OF NEW YORK
COUNTY - Jefferson
TOWN - Orleans
SWIS - 224600

2 0 2 3 T O W N T A X R O L L
T A X A B L E SECTION OF THE ROLL - 1
TAX MAP NUMBER SEQUENCE
UNIFORM PERCENT OF VALUE IS 094.00

PAGE 470
VALUATION DATE-JUL 01, 2021
TAXABLE STATUS DATE-MAR 01, 2022

TAX MAP PARCEL NUMBER	PROPERTY LOCATION & CLASS	ASSESSMENT	EXEMPTION CODE	COUNTY	TOWN	TAX AMOUNT
CURRENT OWNERS NAME	SCHOOL DISTRICT	LAND	TAX DESCRIPTION			
CURRENT OWNERS ADDRESS	PARCEL SIZE/GRID COORD	TOTAL	SPECIAL DISTRICTS			
***** 21.00-2-20.8 *****						
21.00-2-20.8	Middle Rd					BILL461839
LaJuett Justin	311 Res vac land		County Taxable	10,000		73.10
LaJuett Alison	Lafargeville 224601	10,000	FD461 Orleans Fire Dist	10,000 TO		8.42
37500 Middle Rd	Lot A	10,000	HI461 Highway Item No 1	10,000 TO		3.48
LaFargeville, NY 13656	ACRES 1.52		Installment Fee			2.55
	EAST-0982770 NRTH-1533900					
PRIOR OWNER ON 3/01/2022	DEED BOOK 2022 PG-12705					
LaJuett Dale J	FULL MARKET VALUE	10,638				
TOTAL TAX ---						85.00**
	DATE #1 02/01/23	DATE #2 03/31/23	DATE #3 05/31/23			
	AMT DUE 30.89	AMT DUE 28.33	AMT DUE 28.33			
***** 21.00-2-20.9 *****						
21.00-2-20.9	Middle Rd					BILL461840
LaJuett Matthew H	311 Res vac land		County Taxable	10,000		73.10
LaJuett Brittani A	Lafargeville 224601	10,000	FD461 Orleans Fire Dist	10,000 TO		8.42
663 Grant St	Lot B	10,000	HI461 Highway Item No 1	10,000 TO		3.48
Watertown, NY 13601	ACRES 1.52		Installment Fee			2.55
	EAST-0982715 NRTH-1533725					
PRIOR OWNER ON 3/01/2022	DEED BOOK 2022 PG-12706					
LaJuett Dale J	FULL MARKET VALUE	10,638				
TOTAL TAX ---						85.00**
	DATE #1 02/01/23	DATE #2 03/31/23	DATE #3 05/31/23			
	AMT DUE 30.89	AMT DUE 28.33	AMT DUE 28.33			
***** 21.00-2-27.1 *****						
21.00-2-27.1	NYS Rte 180					BILL461841
Thompson Vern	120 Field crops		County Taxable	8,800		64.33
PO Box 79	Lafargeville 224601	8,800	FD461 Orleans Fire Dist	8,800 TO		7.41
Depauville, NY 13632	ACRES 12.50	8,800	HI461 Highway Item No 1	8,800 TO		3.06
	EAST-0981402 NRTH-1532832		Installment Fee			2.24
	DEED BOOK 1828 PG-29					
	FULL MARKET VALUE	9,362				
TOTAL TAX ---						74.80**
	DATE #1 02/01/23	DATE #2 03/31/23	DATE #3 05/31/23			
	AMT DUE 27.18	AMT DUE 24.93	AMT DUE 24.93			
***** 21.10-1-1 *****						
21.10-1-1	19000 Co Rte 3					BILL461842
Forger Marceau Industries Inc	449 Other Storag		County Taxable	150,000		1,096.53
c/o Alan J Marceau VP	Lafargeville 224601	25,000	FD461 Orleans Fire Dist	150,000 TO		126.37
50 State St	ACRES 1.26	150,000	HI461 Highway Item No 1	150,000 TO		52.14
Clayton, NY 13624	EAST-0974905 NRTH-1545184		Installment Fee			38.25
	DEED BOOK 2020 PG-12396					
	FULL MARKET VALUE	159,574				
TOTAL TAX ---						1,275.04**
	DATE #1 02/01/23	DATE #2 03/31/23	DATE #3 05/31/23			
	AMT DUE 463.27	AMT DUE 425.01	AMT DUE 425.01			

STATE OF NEW YORK
COUNTY - Jefferson
TOWN - Orleans
SWIS - 224600

2 0 2 3 T O W N T A X R O L L
T A X A B L E SECTION OF THE ROLL - 1
TAX MAP NUMBER SEQUENCE
UNIFORM PERCENT OF VALUE IS 094.00

PAGE 471
VALUATION DATE-JUL 01, 2021
TAXABLE STATUS DATE-MAR 01, 2022

TAX MAP PARCEL NUMBER	PROPERTY LOCATION & CLASS	ASSESSMENT	EXEMPTION CODE	COUNTY	TOWN	TAX AMOUNT
CURRENT OWNERS NAME	SCHOOL DISTRICT	LAND	TAX DESCRIPTION			
CURRENT OWNERS ADDRESS	PARCEL SIZE/GRID COORD	TOTAL	SPECIAL DISTRICTS			
***** 21.10-1-2 *****						
19008	Co Rte 3					BILL461843
21.10-1-2	210 1 Family Res		County Taxable	47,120		344.46
Forger Marceau Industries Inc	Lafargeville 224601	20,000	FD461 Orleans Fire Dist	47,120	TO	39.70
c/o Alan J Marceau VP	FRNT 125.00 DPTH 220.00	47,120	HI461 Highway Item No 1	47,120	TO	16.38
50 State St	EAST-0975076 NRTH-1545171		Installment Fee			12.02
Clayton, NY 13624	DEED BOOK 2020 PG-15339					
	FULL MARKET VALUE	50,128				
PRIOR OWNER ON 3/01/2022						
Forger Marceau Industries Inc						
TOTAL TAX ---						400.54**
DATE #1	02/01/23	DATE #2	03/31/23	DATE #3	05/31/23	
AMT DUE	145.54	AMT DUE	133.51	AMT DUE	133.51	
***** 21.10-1-3 *****						
19020	Co Rte 3					BILL461844
21.10-1-3	210 1 Family Res		County Taxable	76,900		562.16
Westerdick James	Lafargeville 224601	20,000	FD461 Orleans Fire Dist	76,900	TO	64.78
Westerdick Carolyn	FRNT 135.00 DPTH 201.00	76,900	HI461 Highway Item No 1	76,900	TO	26.73
19020 Co Rte 3	EAST-0975213 NRTH-1545157		Installment Fee			19.61
Clayton, NY 13624	FULL MARKET VALUE	81,809				
TOTAL TAX ---						653.67**
DATE #1	02/01/23	DATE #2	03/31/23	DATE #3	05/31/23	
AMT DUE	237.50	AMT DUE	217.89	AMT DUE	217.89	
***** 21.10-1-4.1 *****						
19036	Co Rte 3					BILL461845
21.10-1-4.1	210 1 Family Res		County Taxable	126,000		921.09
Flick Carol	Lafargeville 224601	23,700	FD461 Orleans Fire Dist	126,000	TO	106.15
19036 Co Rte 3	ACRES 3.70	126,000	HI461 Highway Item No 1	126,000	TO	43.80
Clayton, NY 13624	EAST-0975725 NRTH-1545130		Installment Fee			32.13
	FULL MARKET VALUE	134,043				
TOTAL TAX ---						1,071.04**
DATE #1	02/01/23	DATE #2	03/31/23	DATE #3	05/31/23	
AMT DUE	389.15	AMT DUE	357.01	AMT DUE	357.01	
***** 21.10-1-4.2 *****						
19100	Co Rte 3					BILL461846
21.10-1-4.2	210 1 Family Res		County Taxable	94,500		690.82
Bradford Blanche M	Lafargeville 224601	24,200	FD461 Orleans Fire Dist	94,500	TO	79.61
19100 Co Rte 3	FRNT 200.00 DPTH 217.00	94,500	HI461 Highway Item No 1	94,500	TO	32.85
Clayton, NY 13624	EAST-0975846 NRTH-1545156		Installment Fee			24.10
	DEED BOOK 1605 PG-124					
	FULL MARKET VALUE	100,532				
TOTAL TAX ---						803.28**
DATE #1	02/01/23	DATE #2	03/31/23	DATE #3	05/31/23	
AMT DUE	291.86	AMT DUE	267.76	AMT DUE	267.76	

STATE OF NEW YORK
COUNTY - Jefferson
TOWN - Orleans
SWIS - 224600

2 0 2 3 T O W N T A X R O L L
T A X A B L E SECTION OF THE ROLL - 1
TAX MAP NUMBER SEQUENCE
UNIFORM PERCENT OF VALUE IS 094.00

PAGE 472
VALUATION DATE-JUL 01, 2021
TAXABLE STATUS DATE-MAR 01, 2022

TAX MAP PARCEL NUMBER	PROPERTY LOCATION & CLASS	ASSESSMENT	EXEMPTION CODE	COUNTY	TOWN	TAX AMOUNT
CURRENT OWNERS NAME	SCHOOL DISTRICT	LAND	TAX DESCRIPTION			
CURRENT OWNERS ADDRESS	PARCEL SIZE/GRID COORD	TOTAL	SPECIAL DISTRICTS			
***** 21.10-1-5 *****						
21.10-1-5	Co Rte 3					BILL461847
	720 Mining		County Taxable	193,500		1,414.53
Forger Marceau Industries	Lafargeville 224601	193,500	FD461 Orleans Fire Dist	193,500 TO		163.01
c/o Alan J Marceau VP	ACRES 94.63	193,500	HI461 Highway Item No 1	193,500 TO		67.26
50 State St	EAST-0975693 NRTH-1543825		Installment Fee			49.34
Clayton, NY 13624	DEED BOOK 2020 PG-12397					
	FULL MARKET VALUE	205,851				
PRIOR OWNER ON 3/01/2022						
Forger Marceau Industries						
TOTAL TAX ---						1,644.80**
	DATE #1	02/01/23	DATE #2	03/31/23	DATE #3	05/31/23
	AMT DUE	597.62	AMT DUE	548.26	AMT DUE	548.26
***** 21.10-1-6 *****						
21.10-1-6	19184 Co Rte 3					BILL461848
	210 1 Family Res		County Taxable	180,000		1,315.84
Walldroff William A	Lafargeville 224601	22,000	FD461 Orleans Fire Dist	180,000 TO		151.64
Walldroff Jaylea E	ACRES 2.00 BANK 250	180,000	HI461 Highway Item No 1	180,000 TO		62.57
19184 Co Rte 3	EAST-0976255 NRTH-1545056		Installment Fee			45.90
Clayton, NY 13624	DEED BOOK 2017 PG-19005					
	FULL MARKET VALUE	191,489				
TOTAL TAX ---						1,530.05**
	DATE #1	02/01/23	DATE #2	03/31/23	DATE #3	05/31/23
	AMT DUE	555.93	AMT DUE	510.01	AMT DUE	510.01
***** 21.10-1-7.1 *****						
21.10-1-7.1	NYS Rte 180					BILL461849
	311 Res vac land		County Taxable	15,900		116.23
Fuller Mathew Stephen	Lafargeville 224601	15,900	FD461 Orleans Fire Dist	15,900 TO		13.39
Fuller Jill Alice	ACRES 11.23	15,900	HI461 Highway Item No 1	15,900 TO		5.53
c/o Jason Morrow	EAST-0977200 NRTH-1544000		Installment Fee			4.05
CMR 467	DEED BOOK 2004 PG-3950					
PO Box 654	FULL MARKET VALUE	16,915				
APO, AE 09096						
TOTAL TAX ---						135.15**
	DATE #1	02/01/23	DATE #2	03/31/23	DATE #3	05/31/23
	AMT DUE	49.10	AMT DUE	45.05	AMT DUE	45.05
***** 21.10-1-7.2 *****						
21.10-1-7.2	19480 Co Rte 3					BILL461850
	270 Mfg housing		County Taxable	45,000		328.96
Morrow Scott E	Lafargeville 224601	23,200	FD461 Orleans Fire Dist	45,000 TO		37.91
Morrow Lisa A	ACRES 3.24	45,000	HI461 Highway Item No 1	45,000 TO		15.64
35738 Snell Rd	EAST-0977175 NRTH-1545185		Installment Fee			11.48
Theresa, NY 13691	DEED BOOK 2003 PG-11381					
	FULL MARKET VALUE	47,872				
PRIOR OWNER ON 3/01/2022						
Morrow Scott E						
TOTAL TAX ---						382.51**
	DATE #1	02/01/23	DATE #2	03/31/23	DATE #3	05/31/23
	AMT DUE	138.99	AMT DUE	127.50	AMT DUE	127.50

STATE OF NEW YORK
COUNTY - Jefferson
TOWN - Orleans
SWIS - 224600

2023 TOWN TAX ROLL
TAXABLE SECTION OF THE ROLL - 1
TAX MAP NUMBER SEQUENCE
UNIFORM PERCENT OF VALUE IS 094.00

PAGE 473
VALUATION DATE-JUL 01, 2021
TAXABLE STATUS DATE-MAR 01, 2022

TAX MAP PARCEL NUMBER	PROPERTY LOCATION & CLASS	ASSESSMENT	EXEMPTION CODE	COUNTY	TOWN	TAX AMOUNT
CURRENT OWNERS NAME	SCHOOL DISTRICT	LAND	TAX DESCRIPTION			
CURRENT OWNERS ADDRESS	PARCEL SIZE/GRID COORD	TOTAL	SPECIAL DISTRICTS			
***** 21.10-1-7.3 *****						
21.10-1-7.3	NYS Rte 180					BILL461851
Morrow Jason	105 Vac farmland		County Taxable	12,000		87.72
Morrow Margot	Lafargeville 224601	12,000	FD461 Orleans Fire Dist	12,000	TO	10.11
CMR 467	ACRES 13.18	12,000	HI461 Highway Item No 1	12,000	TO	4.17
PO Box 654	EAST-0977250 NRTH-1544628		Installment Fee			3.06
APO, AE 09096	DEED BOOK 2004 PG-3949					
	FULL MARKET VALUE	12,766				
TOTAL TAX ---						102.00**
	DATE #1	02/01/23	DATE #2	03/31/23	DATE #3	05/31/23
	AMT DUE	37.06	AMT DUE	34.00	AMT DUE	34.00
***** 21.10-1-7.4 *****						
21.10-1-7.4	19388 Co Rte 3					BILL461852
Morrow Dean T	105 Vac farmland		County Taxable	24,900		182.02
Morrow Barbara E	Lafargeville 224601	24,900	FD461 Orleans Fire Dist	24,900	TO	20.98
36505 Bald Rock Rd	ACRES 43.32	24,900	HI461 Highway Item No 1	24,900	TO	8.66
Clayton, NY 13624	EAST-0976515 NRTH-1544428		Installment Fee			6.35
	DEED BOOK 2017 PG-16781					
	FULL MARKET VALUE	26,489				
TOTAL TAX ---						211.66**
	DATE #1	02/01/23	DATE #2	03/31/23	DATE #3	05/31/23
	AMT DUE	76.91	AMT DUE	70.55	AMT DUE	70.55
***** 21.10-1-8 *****						
21.10-1-8	39545 NYS Rte 180					BILL461853
Norton Howard	210 1 Family Res		SENIOR C/T 41801	39,500	39,500	
c/o William Norton	Lafargeville 224601	22,600	County Taxable	39,500		288.75
39545 NYS Rte 180	Crnr Tanners Crnrs Rd	79,000	FD461 Orleans Fire Dist	79,000	TO	66.55
LaFargeville, NY 13656	Lf Est William Norton Jr		HI461 Highway Item No 1	79,000	TO	27.46
	FRNT 178.00 DPTH 190.00		Installment Fee			11.48
	EAST-0977444 NRTH-1545291					
	DEED BOOK 2017 PG-12013					
	FULL MARKET VALUE	84,043				
TOTAL TAX ---						382.76**
	DATE #1	02/01/23	DATE #2	03/31/23	DATE #3	05/31/23
	AMT DUE	139.08	AMT DUE	127.58	AMT DUE	127.58
***** 21.10-1-9 *****						
21.10-1-9	39519 NYS Rte 180					BILL461854
Morrow Scott E	210 1 Family Res		County Taxable	68,100		497.83
Morrow Lisa A	Lafargeville 224601	22,300	FD461 Orleans Fire Dist	68,100	TO	57.37
35738 Snell Rd	FRNT 160.00 DPTH 210.00	68,100	HI461 Highway Item No 1	68,100	TO	23.67
Theresa, NY 13691	EAST-0977446 NRTH-1545120		Installment Fee			17.37
	DEED BOOK 2022 PG-10739					
	FULL MARKET VALUE	72,447				
TOTAL TAX ---						578.87**
	DATE #1	02/01/23	DATE #2	03/31/23	DATE #3	05/31/23
	AMT DUE	210.34	AMT DUE	192.95	AMT DUE	192.95

PRIOR OWNER ON 3/01/2022
Morrow Scott E

STATE OF NEW YORK
COUNTY - Jefferson
TOWN - Orleans
SWIS - 224600

2 0 2 3 T O W N T A X R O L L
T A X A B L E SECTION OF THE ROLL - 1
TAX MAP NUMBER SEQUENCE
UNIFORM PERCENT OF VALUE IS 094.00

PAGE 474
VALUATION DATE-JUL 01, 2021
TAXABLE STATUS DATE-MAR 01, 2022

TAX MAP PARCEL NUMBER	PROPERTY LOCATION & CLASS	ASSESSMENT	EXEMPTION CODE	COUNTY	TOWN	TAXABLE VALUE	TAX AMOUNT
***** 21.10-1-10 *****							
39185/199	NYS Rte 180	84	PCT OF VALUE USED FOR EXEMPTION PURPOSES				BILL461855
21.10-1-10	210 1 Family Res		VET COM C 41132			18,800	0
McEvoy Alfred R III	Lafargeville 224601	21,700	VET COM T 41133			0	18,800
Alfred & Rosemarie McEvoy	Lf Us Alfred & Rosemarie M	138,000	VET DIS C 41142			28,980	0
PO Box 142	ACRES 1.87		VET DIS T 41143			0	28,980
LaFargeville, NY 13656	EAST-0977637 NRTH-1543543		County Taxable			90,220	659.53
	DEED BOOK 2017 PG-8465		FD461 Orleans Fire Dist			138,000 TO	116.26
	FULL MARKET VALUE	146,809	HI461 Highway Item No 1			138,000 TO	47.97
			Installment Fee				24.71
			TOTAL TAX ---				823.76**
			DATE #1 02/01/23	DATE #2 03/31/23	DATE #3 05/31/23		
			AMT DUE 299.31	AMT DUE 274.58	AMT DUE 274.58		
***** 21.10-1-11 *****							
39099	NYS Rte 180						BILL461856
21.10-1-11	210 1 Family Res		County Taxable			170,100	1,243.47
Lunney Trustee John C	Lafargeville 224601	25,100	FD461 Orleans Fire Dist			170,100 TO	143.30
Lunney Trustee Diana	ACRES 17.61	170,100	HI461 Highway Item No 1			170,100 TO	59.13
39099 NYS Route 180	EAST-0976936 NRTH-1542971		Installment Fee				43.38
LaFargeville, NY 13656	DEED BOOK 2019 PG-1526						
	FULL MARKET VALUE	180,957					
			TOTAL TAX ---				1,445.90**
			DATE #1 02/01/23	DATE #2 03/31/23	DATE #3 05/31/23		
			AMT DUE 525.36	AMT DUE 481.96	AMT DUE 481.96		
***** 21.10-1-12 *****							
39176	NYS Rte 180						BILL461857
21.10-1-12	210 1 Family Res		County Taxable			159,100	1,163.06
Pupillo Jonathan R	Lafargeville 224601	19,200	FD461 Orleans Fire Dist			159,100 TO	134.03
Pupillo Johnna R	FRNT 135.00 DPTH 177.00	159,100	HI461 Highway Item No 1			159,100 TO	55.30
39176 NYS Rte 180	BANK 822		Installment Fee				40.57
LaFargeville, NY 13656	EAST-0977898 NRTH-1543246						
	DEED BOOK 2019 PG-16163						
	FULL MARKET VALUE	169,255					
			TOTAL TAX ---				1,352.39**
			DATE #1 02/01/23	DATE #2 03/31/23	DATE #3 05/31/23		
			AMT DUE 491.38	AMT DUE 450.79	AMT DUE 450.79		
***** 21.10-1-13.1 *****							
	NYS Rte 180						BILL461858
21.10-1-13.1	314 Rural vac<10		County Taxable			8,000	58.48
Perry Walter H Jr	Lafargeville 224601	8,000	FD461 Orleans Fire Dist			8,000 TO	6.74
Perry Catherine A	ACRES 8.00	8,000	HI461 Highway Item No 1			8,000 TO	2.78
39202 NYS Rte 180	EAST-0978325 NRTH-1543258		Installment Fee				2.04
LaFargeville, NY 13656	DEED BOOK 1852 PG-72						
	FULL MARKET VALUE	8,511					
			TOTAL TAX ---				68.00**
			DATE #1 02/01/23	DATE #2 03/31/23	DATE #3 05/31/23		
			AMT DUE 24.72	AMT DUE 22.66	AMT DUE 22.66		

STATE OF NEW YORK
 COUNTY - Jefferson
 TOWN - Orleans
 SWIS - 224600

2 0 2 3 T O W N T A X R O L L
 T A X A B L E SECTION OF THE ROLL - 1
 TAX MAP NUMBER SEQUENCE
 UNIFORM PERCENT OF VALUE IS 094.00

PAGE 475
 VALUATION DATE-JUL 01, 2021
 TAXABLE STATUS DATE-MAR 01, 2022

TAX MAP PARCEL NUMBER	PROPERTY LOCATION & CLASS	ASSESSMENT	EXEMPTION CODE	COUNTY	TOWN	TAX AMOUNT
CURRENT OWNERS NAME	SCHOOL DISTRICT	LAND	TAX DESCRIPTION			
CURRENT OWNERS ADDRESS	PARCEL SIZE/GRID COORD	TOTAL	SPECIAL DISTRICTS			
21.10-1-13.2	39220 NYS Rte 180			21.10-1-13.2		BILL461859
Perry Walter G	210 1 Family Res		County Taxable			1,728.87
39220 NYS Rte 180	Lafargeville 224601	25,000	FD461 Orleans Fire Dist	236,500	TO	199.24
LaFargeville, NY 13656	ACRES 3.76	236,500	HI461 Highway Item No 1	236,500	TO	82.21
	EAST-0978200 NRTH-1543800		Installment Fee			60.31
	DEED BOOK 2021 PG-2158					
	FULL MARKET VALUE	251,596				
				TOTAL TAX ---		2,010.32**
		DATE #1	02/01/23	DATE #2	03/31/23	DATE #3
		AMT DUE	730.43	AMT DUE	670.10	AMT DUE
						670.10
21.10-1-13.3	39088 NYS Rte 180			21.10-1-13.3		BILL461860
Getman Mark E Sr	210 1 Family Res		County Taxable			1,274.17
PO Box 21	Lafargeville 224601	23,200	FD461 Orleans Fire Dist	174,300	TO	146.84
LaFargeville, NY 13656	Lf Est Yvonne J Getman	174,300	HI461 Highway Item No 1	174,300	TO	60.59
	ACRES 3.22		Installment Fee			44.45
	EAST-0978018 NRTH-1542985					
	DEED BOOK 2017 PG-1590					
	FULL MARKET VALUE	185,426				
				TOTAL TAX ---		1,481.60**
		DATE #1	02/01/23	DATE #2	03/31/23	DATE #3
		AMT DUE	538.33	AMT DUE	493.86	AMT DUE
						493.86
21.10-1-13.4	39202 NYS Rte 180			21.10-1-13.4		BILL461861
Perry Walter H Jr	283 Res w/Comuse		County Taxable			1,538.80
Perry Catherine A	Lafargeville 224601	23,000	FD461 Orleans Fire Dist	210,500	TO	177.33
39202 NYS Rte 180	ACRES 2.55	210,500	HI461 Highway Item No 1	210,500	TO	73.17
LaFargeville, NY 13656	EAST-0978046 NRTH-1543454		Installment Fee			53.68
	DEED BOOK 1852 PG-72					
	FULL MARKET VALUE	223,936				
				TOTAL TAX ---		1,789.30**
		DATE #1	02/01/23	DATE #2	03/31/23	DATE #3
		AMT DUE	650.12	AMT DUE	596.43	AMT DUE
						596.43
21.10-1-14	39230 NYS Rte 180			21.10-1-14		BILL461862
Ashland Raymond G	270 Mfg housing		County Taxable			501.48
Ashland Marsha E	Lafargeville 224601	20,000	FD461 Orleans Fire Dist	68,600	TO	57.79
39230 NYS Rte 180	FRNT 207.00 DPTH 202.00	68,600	HI461 Highway Item No 1	68,600	TO	23.85
LaFargeville, NY 13656	EAST-0977865 NRTH-1543642		Installment Fee			17.49
	DEED BOOK 2016 PG-16537					
	FULL MARKET VALUE	72,979				
				TOTAL TAX ---		583.12**
		DATE #1	02/01/23	DATE #2	03/31/23	DATE #3
		AMT DUE	211.87	AMT DUE	194.37	AMT DUE
						194.37

PRIOR OWNER ON 3/01/2022
 Ashland Raymond G

STATE OF NEW YORK
COUNTY - Jefferson
TOWN - Orleans
SWIS - 224600

2 0 2 3 T O W N T A X R O L L
T A X A B L E SECTION OF THE ROLL - 1
TAX MAP NUMBER SEQUENCE
UNIFORM PERCENT OF VALUE IS 094.00

PAGE 476
VALUATION DATE-JUL 01, 2021
TAXABLE STATUS DATE-MAR 01, 2022

TAX MAP PARCEL NUMBER	PROPERTY LOCATION & CLASS	ASSESSMENT	EXEMPTION CODE	COUNTY	TOWN	TAX AMOUNT
***** 21.10-1-15 *****						
39248-258	NYS Rte 180	80 PCT OF VALUE USED FOR EXEMPTION PURPOSES				BILL461863
21.10-1-15	271 Mfg housings		VET WAR C 41122			6,972 0
Gray Mackenzie	Lafargeville 224601	23,500	VET WAR T 41123			0 6,972
29250 NYS Rte 180	Whitmore R & G Lf-Us	58,100	VET COM C 41132			11,620 0
LaFargeville, NY 13656	FRNT 200.00 DPTH 185.00		VET COM T 41133			0 11,620
	EAST-0977842 NRTH-1543836		County Taxable			39,508 288.81
PRIOR OWNER ON 3/01/2022	DEED BOOK 2022 PG-16475		FD461 Orleans Fire Dist		TO	58,100 48.95
Whitmore Ricky	FULL MARKET VALUE	61,809	HI461 Highway Item No 1		TO	58,100 20.20
			Installment Fee			10.74
			TOTAL TAX ---			357.96**
		DATE #1 02/01/23	DATE #2 03/31/23	DATE #3 05/31/23		
		AMT DUE 130.06	AMT DUE 119.32	AMT DUE 119.32		
***** 21.10-1-16 *****						
39262	NYS Rte 180					BILL461864
21.10-1-16	311 Res vac land		County Taxable			8,600 62.87
Gray Mackenzie	Lafargeville 224601	8,600	FD461 Orleans Fire Dist		TO	8,600 7.24
29250 NYS Rte 180	FRNT 200.00 DPTH 91.00	8,600	HI461 Highway Item No 1		TO	8,600 2.99
LaFargeville, NY 13656	EAST-0977980 NRTH-1543834		Installment Fee			2.19
	DEED BOOK 2022 PG-16475					
PRIOR OWNER ON 3/01/2022	FULL MARKET VALUE	9,149				
Whitmore Ricky			TOTAL TAX ---			73.10**
		DATE #1 02/01/23	DATE #2 03/31/23	DATE #3 05/31/23		
		AMT DUE 26.57	AMT DUE 24.36	AMT DUE 24.36		
***** 21.10-1-17 *****						
39308	NYS Rte 180					BILL461865
21.10-1-17	270 Mfg housing		County Taxable			38,700 282.91
Ashland Raymond	Lafargeville 224601	20,000	FD461 Orleans Fire Dist		TO	38,700 32.60
39230 NYS Rte 180	FRNT 135.00 DPTH 297.00	38,700	HI461 Highway Item No 1		TO	38,700 13.45
LaFargeville, NY 13656	EAST-0977875 NRTH-1543999		Installment Fee			9.87
	DEED BOOK 2022 PG-12300					
PRIOR OWNER ON 3/01/2022	FULL MARKET VALUE	41,170				
Fleisch Joann M			TOTAL TAX ---			328.96**
		DATE #1 02/01/23	DATE #2 03/31/23	DATE #3 05/31/23		
		AMT DUE 119.53	AMT DUE 109.65	AMT DUE 109.65		
***** 21.10-1-18 *****						
39324/330	NYS Rte 180					BILL461866
21.10-1-18	270 Mfg housing		County Taxable			106,800 780.73
Winters Autumn L	Lafargeville 224601	21,000	School Relevy			746.37
Winters Katherine L	FRNT 135.00 DPTH 397.00	106,800	FD461 Orleans Fire Dist		TO	106,800 89.97
39324 NYS Rte 180	EAST-0977878 NRTH-1544113		HI461 Highway Item No 1		TO	106,800 37.12
LaFargeville, NY 13656	DEED BOOK 2009 PG-7208		Installment Fee			49.63
	FULL MARKET VALUE	113,617				
			TOTAL TAX ---			1,654.19**
		DATE #1 02/01/23	DATE #2 03/31/23	DATE #3 05/31/23		
		AMT DUE 601.04	AMT DUE 551.39	AMT DUE 551.39		

STATE OF NEW YORK
COUNTY - Jefferson
TOWN - Orleans
SWIS - 224600

2 0 2 3 T O W N T A X R O L L
T A X A B L E SECTION OF THE ROLL - 1
TAX MAP NUMBER SEQUENCE
UNIFORM PERCENT OF VALUE IS 094.00

PAGE 477
VALUATION DATE-JUL 01, 2021
TAXABLE STATUS DATE-MAR 01, 2022

TAX MAP PARCEL NUMBER	PROPERTY LOCATION & CLASS	ASSESSMENT	EXEMPTION CODE	COUNTY	TOWN	TAX AMOUNT
CURRENT OWNERS NAME	SCHOOL DISTRICT	LAND	TAX DESCRIPTION			
CURRENT OWNERS ADDRESS	PARCEL SIZE/GRID COORD	TOTAL	SPECIAL DISTRICTS			
***** 21.10-1-20 *****						
39342	NYS Rte 180			21.10-1-20		BILL461867
21.10-1-20	270 Mfg housing		County Taxable			279.25
Soluri Rick	Lafargeville 224601	20,000	FD461 Orleans Fire Dist			32.18
Soluri Mary	FRNT 135.00 DPTH 297.00	38,200	HI461 Highway Item No 1			13.28
40992 Co Rte 13	EAST-0977850 NRTH-1544269		Installment Fee			9.74
Lafargeville, NY 13656	DEED BOOK 1350 PG-106					
	FULL MARKET VALUE	40,638				
TOTAL TAX ---						324.71**
	DATE #1	02/01/23	DATE #2	03/31/23	DATE #3	05/31/23
	AMT DUE	117.99	AMT DUE	108.23	AMT DUE	108.23
***** 21.10-1-21.1 *****						
39366/500	NYS Rte 180			21.10-1-21.1		BILL461868
21.10-1-21.1	270 Mfg housing		County Taxable			576.78
Clark Steven J	Lafargeville 224601	42,800	FD461 Orleans Fire Dist			66.47
Clark Judy A	ACRES 17.40	78,900	HI461 Highway Item No 1			27.43
39428 NYS Rte 180	EAST-0978126 NRTH-1544553		Installment Fee			20.12
Lafargeville, NY 13656	FULL MARKET VALUE	83,936				
TOTAL TAX ---						670.68**
	DATE #1	02/01/23	DATE #2	03/31/23	DATE #3	05/31/23
	AMT DUE	243.68	AMT DUE	223.56	AMT DUE	223.56
***** 21.10-1-22 *****						
39428	NYS Rte 180			21.10-1-22		BILL461869
21.10-1-22	210 1 Family Res		County Taxable			616.25
Clark Steven J	Lafargeville 224601	20,200	FD461 Orleans Fire Dist			71.02
Clark Judy A	ACRES 1.12	84,300	HI461 Highway Item No 1			29.30
39428 NYS Rte 180	EAST-0977748 NRTH-1544691		Installment Fee			21.50
Lafargeville, NY 13656	DEED BOOK 1119 PG-00110					
	FULL MARKET VALUE	89,681				
TOTAL TAX ---						716.57**
	DATE #1	02/01/23	DATE #2	03/31/23	DATE #3	05/31/23
	AMT DUE	260.37	AMT DUE	238.85	AMT DUE	238.85
***** 21.10-1-23 *****						
19558	Co Rte 3			21.10-1-23		BILL461870
21.10-1-23	210 1 Family Res		County Taxable			432.77
Farless Joseph W	Lafargeville 224601	15,000	FD461 Orleans Fire Dist			49.87
Farless Faith A	FRNT 49.00 DPTH 99.00	59,200	HI461 Highway Item No 1			20.58
Attn: USDA Rural Housing Servi	BANK 810		Installment Fee			15.10
Attn: Escrow Branch	EAST-0977641 NRTH-1545368					
PO Box 66876	DEED BOOK 2004 PG-2777					
St Louis, MO 63103	FULL MARKET VALUE	62,979				
TOTAL TAX ---						503.22**
	DATE #1	02/01/23	DATE #2	03/31/23	DATE #3	05/31/23
	AMT DUE	182.84	AMT DUE	167.74	AMT DUE	167.74

STATE OF NEW YORK
COUNTY - Jefferson
TOWN - Orleans
SWIS - 224600

2 0 2 3 T O W N T A X R O L L
T A X A B L E SECTION OF THE ROLL - 1
TAX MAP NUMBER SEQUENCE
UNIFORM PERCENT OF VALUE IS 094.00

PAGE 478
VALUATION DATE-JUL 01, 2021
TAXABLE STATUS DATE-MAR 01, 2022

TAX MAP PARCEL NUMBER	PROPERTY LOCATION & CLASS	ASSESSMENT	EXEMPTION CODE	COUNTY	TOWN	TAX AMOUNT
CURRENT OWNERS NAME	SCHOOL DISTRICT	LAND	TAX DESCRIPTION			
CURRENT OWNERS ADDRESS	PARCEL SIZE/GRID COORD	TOTAL	SPECIAL DISTRICTS			
***** 21.10-1-24.1 *****						
19568	Co Rte 3					BILL461871
21.10-1-24.1	449 Other Storag		County Taxable	158,000		1,155.02
Hutchinsons Boat Works Inc	Lafargeville 224601	44,700	FD461 Orleans Fire Dist	158,000 TO		133.11
27 Holland St	ACRES 2.40	158,000	HI461 Highway Item No 1	158,000 TO		54.92
Alexandria Bay, NY 13607	EAST-0977825 NRTH-1545235		Installment Fee			40.29
	DEED BOOK 1142 PG-00111					
	FULL MARKET VALUE	168,085				
TOTAL TAX ---						1,343.05**
	DATE #1	02/01/23	DATE #2	03/31/23	DATE #3	05/31/23
	AMT DUE	487.98	AMT DUE	447.68	AMT DUE	447.68
***** 21.10-1-24.2 *****						
19590	Co Rte 3					BILL461872
21.10-1-24.2	270 Mfg housing		County Taxable	53,000		387.44
Evans Nicole M	Lafargeville 224601	20,000	FD461 Orleans Fire Dist	53,000 TO		44.65
24526 Co Rte 3	FRNT 214.00 DPTH 105.00	53,000	HI461 Highway Item No 1	53,000 TO		18.42
LaFargeville, NY 13656	EAST-0977905 NRTH-1545355		Installment Fee			13.52
	DEED BOOK 2021 PG-9675					
	FULL MARKET VALUE	56,383				
TOTAL TAX ---						450.51**
	DATE #1	02/01/23	DATE #2	03/31/23	DATE #3	05/31/23
	AMT DUE	163.69	AMT DUE	150.17	AMT DUE	150.17
***** 21.10-1-25 *****						
19644	Co Rte 3					BILL461873
21.10-1-25	210 1 Family Res		County Taxable	139,700		1,021.24
Clark Garry	Lafargeville 224601	22,800	FD461 Orleans Fire Dist	139,700 TO		117.69
Clark Jacquelyn	ACRES 2.80	139,700	HI461 Highway Item No 1	139,700 TO		48.56
19644 Co Rte 3	EAST-0978258 NRTH-1545211		Installment Fee			35.62
LaFargeville, NY 13656	FULL MARKET VALUE	148,617				
TOTAL TAX ---						1,187.49**
	DATE #1	02/01/23	DATE #2	03/31/23	DATE #3	05/31/23
	AMT DUE	431.45	AMT DUE	395.83	AMT DUE	395.83
***** 21.10-1-26 *****						
19784	Co Rte 3					BILL461874
21.10-1-26	210 1 Family Res		County Taxable	129,500		946.67
Larkins James F	Lafargeville 224601	24,500	FD461 Orleans Fire Dist	129,500 TO		109.10
19784 Co Rte 3	ACRES 4.52	129,500	HI461 Highway Item No 1	129,500 TO		45.02
LaFargeville, NY 13656	EAST-0978624 NRTH-1545299		Installment Fee			33.02
	DEED BOOK 2006 PG-16290					
	FULL MARKET VALUE	137,766				
TOTAL TAX ---						1,100.79**
	DATE #1	02/01/23	DATE #2	03/31/23	DATE #3	05/31/23
	AMT DUE	399.95	AMT DUE	366.93	AMT DUE	366.93

STATE OF NEW YORK
COUNTY - Jefferson
TOWN - Orleans
SWIS - 224600

2 0 2 3 T O W N T A X R O L L
T A X A B L E SECTION OF THE ROLL - 1
TAX MAP NUMBER SEQUENCE
UNIFORM PERCENT OF VALUE IS 094.00

PAGE 479
VALUATION DATE-JUL 01, 2021
TAXABLE STATUS DATE-MAR 01, 2022

TAX MAP PARCEL NUMBER	PROPERTY LOCATION & CLASS	ASSESSMENT	EXEMPTION CODE	COUNTY	TOWN	TAX AMOUNT
CURRENT OWNERS NAME	SCHOOL DISTRICT	LAND	TAX DESCRIPTION			
CURRENT OWNERS ADDRESS	PARCEL SIZE/GRID COORD	TOTAL	SPECIAL DISTRICTS			
***** 21.10-1-27 *****						
19767	Co Rte 3					BILL461875
21.10-1-27	210 1 Family Res		County Taxable	85,800		627.22
Brown Tina L	Lafargeville 224601	16,000	FD461 Orleans Fire Dist	85,800 TO		72.28
19767 Co Rte 3	FRNT 150.00 DPTH 100.00	85,800	HI461 Highway Item No 1	85,800 TO		29.82
Lafargeville, NY 13656	BANK 100		Installment Fee			21.88
	EAST-0978818 NRTH-1545642					
	DEED BOOK 1602 PG-301					
	FULL MARKET VALUE	91,277				
TOTAL TAX ---						729.32**
	DATE #1	02/01/23	DATE #2	03/31/23	DATE #3	05/31/23
	AMT DUE	265.00	AMT DUE	243.10	AMT DUE	243.10
***** 21.10-1-28 *****						
	Co Rte 3					BILL461876
21.10-1-28	314 Rural vac<10		County Taxable	10,500		76.76
Morrow Scott E	Lafargeville 224601	10,500	FD461 Orleans Fire Dist	10,500 TO		8.85
Morrow Lisa A	ACRES 7.70	10,500	HI461 Highway Item No 1	10,500 TO		3.65
35738 Snell Rd	EAST-0979006 NRTH-1546019		Installment Fee			2.68
Theresa, NY 13691	DEED BOOK 2022 PG-10739					
	FULL MARKET VALUE	11,170				
PRIOR OWNER ON 3/01/2022						
Morrow Scott E						
TOTAL TAX ---						89.26**
	DATE #1	02/01/23	DATE #2	03/31/23	DATE #3	05/31/23
	AMT DUE	32.44	AMT DUE	29.75	AMT DUE	29.75
***** 21.10-1-29 *****						
19565/583	Co Rte 3					BILL461877
21.10-1-29	210 1 Family Res		County Taxable	162,000		1,184.26
Sweeney Nicholas	Lafargeville 224601	21,400	FD461 Orleans Fire Dist	162,000 TO		136.48
Sweeney Rileigh M	ACRES 1.70 BANK 822	162,000	HI461 Highway Item No 1	162,000 TO		56.31
19565 Co Rte 3	EAST-0977716 NRTH-1545622		Installment Fee			41.31
LaFargeville, NY 13656	DEED BOOK 2022 PG-5456					
	FULL MARKET VALUE	172,340				
PRIOR OWNER ON 3/01/2022						
Cupernall Michael C						
TOTAL TAX ---						1,377.05**
	DATE #1	02/01/23	DATE #2	03/31/23	DATE #3	05/31/23
	AMT DUE	500.34	AMT DUE	459.01	AMT DUE	459.01
***** 21.10-1-30 *****						
	19637 Co Rte 3					BILL461878
21.10-1-30	210 1 Family Res		County Taxable	73,500		537.30
Appleton Amy L	Lafargeville 224601	19,500	FD461 Orleans Fire Dist	73,500 TO		61.92
19637 Co Rte 3	FRNT 125.00 DPTH 255.00	73,500	HI461 Highway Item No 1	73,500 TO		25.55
Lafargeville, NY 13656	EAST-0978090 NRTH-1545659		Installment Fee			18.74
	DEED BOOK 2005 PG-16149					
	FULL MARKET VALUE	78,191				
TOTAL TAX ---						624.77**
	DATE #1	02/01/23	DATE #2	03/31/23	DATE #3	05/31/23
	AMT DUE	227.01	AMT DUE	208.25	AMT DUE	208.25

STATE OF NEW YORK
COUNTY - Jefferson
TOWN - Orleans
SWIS - 224600

2023 TOWN TAX ROLL
TAXABLE SECTION OF THE ROLL - 1
TAX MAP NUMBER SEQUENCE
UNIFORM PERCENT OF VALUE IS 094.00

PAGE 480
VALUATION DATE-JUL 01, 2021
TAXABLE STATUS DATE-MAR 01, 2022

TAX MAP PARCEL NUMBER	PROPERTY LOCATION & CLASS	ASSESSMENT	EXEMPTION CODE	COUNTY	TOWN	TAX AMOUNT
CURRENT OWNERS NAME	SCHOOL DISTRICT	LAND	TAX DESCRIPTION			
CURRENT OWNERS ADDRESS	PARCEL SIZE/GRID COORD	TOTAL	SPECIAL DISTRICTS			
***** 21.10-1-31 *****						
19625 Co Rte 3	270 Mfg housing		County Taxable	43,500		BILL461879
21.10-1-31	Lafargeville 224601	20,000	FD461 Orleans Fire Dist	43,500 TO		318.00
Frost Charles F Jr	ACRES 1.02	43,500	HI461 Highway Item No 1	43,500 TO		36.65
19625 Co Rte 3	EAST-0977940 NRTH-1545646		Installment Fee			15.12
LaFargeville, NY 13656	DEED BOOK 2003 PG-10002					11.09
	FULL MARKET VALUE	46,277				
TOTAL TAX ---						369.77**
	DATE #1	02/01/23	DATE #2	03/31/23	DATE #3	05/31/23
	AMT DUE	134.36	AMT DUE	123.25	AMT DUE	123.25
***** 21.10-1-32 *****						
18946 Co Rte 3	270 Mfg housing		County Taxable	53,000		BILL461880
21.10-1-32	Lafargeville 224601	21,700	FD461 Orleans Fire Dist	53,000 TO		387.44
Winn Jean M	ACRES 1.85	53,000	HI461 Highway Item No 1	53,000 TO		44.65
Winn Robert J	EAST-0974723 NRTH-1545238		Installment Fee			18.42
18946 Co Rte 3	DEED BOOK 1706 PG-213					13.52
Clayton, NY 13624	FULL MARKET VALUE	56,383				
TOTAL TAX ---						450.51**
	DATE #1	02/01/23	DATE #2	03/31/23	DATE #3	05/31/23
	AMT DUE	163.69	AMT DUE	150.17	AMT DUE	150.17
***** 21.10-1-33 *****						
19649 Co Rte 3	210 1 Family Res		County Taxable	120,000		BILL461881
21.10-1-33	Lafargeville 224601	22,600	School Relevy			877.23
Armstrong Donald R	FRNT 170.00 DPTH 200.00	120,000	FD461 Orleans Fire Dist	120,000 TO		574.49
Armstrong Gayla A	EAST-0978239 NRTH-1545645		HI461 Highway Item No 1	120,000 TO		101.09
19649 Co Rte 3	DEED BOOK 1809 PG-318		Installment Fee			41.71
LaFargeville, NY 13656	FULL MARKET VALUE	127,660				47.84
TOTAL TAX ---						1,594.52**
	DATE #1	02/01/23	DATE #2	03/31/23	DATE #3	05/31/23
	AMT DUE	579.36	AMT DUE	531.50	AMT DUE	531.50
***** 21.10-1-34 *****						
19689 Co Rte 3	210 1 Family Res		County Taxable	129,500		BILL461882
21.10-1-34	Lafargeville 224601	23,100	FD461 Orleans Fire Dist	129,500 TO		946.67
Johnson Nicole	FRNT 170.00 DPTH 250.00	129,500	HI461 Highway Item No 1	129,500 TO		109.10
19689 Co Rte 3	BANK 810		Installment Fee			45.02
LaFargeville, NY 13656	EAST-0978407 NRTH-1545659					33.02
	DEED BOOK 2002 PG-3962					
	FULL MARKET VALUE	137,766				
TOTAL TAX ---						1,100.79**
	DATE #1	02/01/23	DATE #2	03/31/23	DATE #3	05/31/23
	AMT DUE	399.95	AMT DUE	366.93	AMT DUE	366.93

STATE OF NEW YORK
COUNTY - Jefferson
TOWN - Orleans
SWIS - 224600

2023 TOWN TAX ROLL
TAXABLE SECTION OF THE ROLL - 1
TAX MAP NUMBER SEQUENCE
UNIFORM PERCENT OF VALUE IS 094.00

PAGE 481
VALUATION DATE-JUL 01, 2021
TAXABLE STATUS DATE-MAR 01, 2022

TAX MAP PARCEL NUMBER	PROPERTY LOCATION & CLASS	ASSESSMENT	EXEMPTION CODE	COUNTY	TOWN	TAX AMOUNT
CURRENT OWNERS NAME	SCHOOL DISTRICT	LAND	TAX DESCRIPTION			
CURRENT OWNERS ADDRESS	PARCEL SIZE/GRID COORD	TOTAL	SPECIAL DISTRICTS			
***** 21.10-1-35 *****						
21.10-1-35	Co Rte 3					BILL461883
Eisenhauer Chris A	314 Rural vac<10		County Taxable	12,400		90.65
Eisenhauer Tina L	Lafargeville 224601	12,400	FD461 Orleans Fire Dist	12,400 TO		10.45
19767 Co Rte 3	ACRES 1.47	12,400	HI461 Highway Item No 1	12,400 TO		4.31
LaFargeville, NY 13656	EAST-0978610 NRTH-1545670		Installment Fee			3.16
	DEED BOOK 2021 PG-18759					
	FULL MARKET VALUE	13,191				
TOTAL TAX --- 105.41**						
	DATE #1 02/01/23	DATE #2 03/31/23	DATE #3 05/31/23			
	AMT DUE 38.31	AMT DUE 35.13	AMT DUE 35.13			
***** 21.10-1-36 *****						
21.10-1-36	NYS Rte 180					BILL461884
Getman Yvonne J	314 Rural vac<10		County Taxable	12,000		87.72
Getman Mark E Jr	Lafargeville 224601	12,000	FD461 Orleans Fire Dist	12,000 TO		10.11
PO Box 21	ACRES 1.97	12,000	HI461 Highway Item No 1	12,000 TO		4.17
LaFargeville, NY 13656	EAST-0978052 NRTH-1542768		Installment Fee			3.06
	DEED BOOK 2009 PG-19859					
	FULL MARKET VALUE	12,766				
TOTAL TAX --- 102.00**						
	DATE #1 02/01/23	DATE #2 03/31/23	DATE #3 05/31/23			
	AMT DUE 37.06	AMT DUE 34.00	AMT DUE 34.00			
***** 21.10-1-37 *****						
21.10-1-37	40062 NYS Rte 180					BILL461885
Henry Benjamin R J	210 1 Family Res		County Taxable	197,100		1,440.85
Henry Jourdan Irene	Lafargeville 224601	21,000	FD461 Orleans Fire Dist	197,100 TO		166.04
40062 NYS Rte 180	Lot B - Parker Henry Gro	197,100	HI461 Highway Item No 1	197,100 TO		68.51
Clayton, NY 13624	ACRES 1.93 BANK 250		Installment Fee			50.26
	EAST-0978060 NRTH-1547700					
	DEED BOOK 2017 PG-17919					
	FULL MARKET VALUE	209,681				
TOTAL TAX --- 1,675.40**						
	DATE #1 02/01/23	DATE #2 03/31/23	DATE #3 05/31/23			
	AMT DUE 608.74	AMT DUE 558.46	AMT DUE 558.46			
***** 21.10-1-38 *****						
21.10-1-38	NYS Rte 180					BILL461886
Johnson Todd M	311 Res vac land		County Taxable	66,000		482.48
Johnson Nicole M	Lafargeville 224601	66,000	FD461 Orleans Fire Dist	66,000 TO		55.60
19689 Co Rte 3	Lot D - Parker Henry Gro	66,000	HI461 Highway Item No 1	66,000 TO		22.94
LaFargeville, NY 13656	ACRES 35.09		Installment Fee			16.83
	EAST-0978750 NRTH-1546900					
	DEED BOOK 2016 PG-14490					
	FULL MARKET VALUE	70,213				
TOTAL TAX --- 561.02**						
	DATE #1 02/01/23	DATE #2 03/31/23	DATE #3 05/31/23			
	AMT DUE 203.85	AMT DUE 187.00	AMT DUE 187.00			

STATE OF NEW YORK
COUNTY - Jefferson
TOWN - Orleans
SWIS - 224600

2 0 2 3 T O W N T A X R O L L
T A X A B L E SECTION OF THE ROLL - 1
TAX MAP NUMBER SEQUENCE
UNIFORM PERCENT OF VALUE IS 094.00

PAGE 482
VALUATION DATE-JUL 01, 2021
TAXABLE STATUS DATE-MAR 01, 2022

TAX MAP PARCEL NUMBER	PROPERTY LOCATION & CLASS	ASSESSMENT	EXEMPTION CODE	COUNTY	TOWN	TAX AMOUNT
CURRENT OWNERS NAME	SCHOOL DISTRICT	LAND	TAX DESCRIPTION			
CURRENT OWNERS ADDRESS	PARCEL SIZE/GRID COORD	TOTAL	SPECIAL DISTRICTS			
***** 21.10-1-39 *****						
21.10-1-39	NYS Rte 180					BILL461887
Johnson Todd M	311 Res vac land		County Taxable	66,000		482.48
Johnson Nicole M	Lafargeville 224601	66,000	FD461 Orleans Fire Dist	66,000	TO	55.60
19689 Co Rte 3	Lot C & Remaining Lands o	66,000	HI461 Highway Item No 1	66,000	TO	22.94
LaFargeville, NY 13656	Parker Henry Group Sub'd		Installment Fee			16.83
	ACRES 29.00					
	EAST-0977930 NRTH-1546600					
PRIOR OWNER ON 3/01/2022	DEED BOOK 2022 PG-18203					
Parker Henry Group LLC	FULL MARKET VALUE	70,213				
			TOTAL TAX ---			561.02**
			DATE #1 02/01/23	DATE #2 03/31/23	DATE #3 05/31/23	
			AMT DUE 203.85	AMT DUE 187.00	AMT DUE 187.00	
***** 22.00-1-1.1 *****						
22.00-1-1.1	E Ridge Rd					BILL461888
Doolittle James A Jr	105 Vac farmland		County Taxable	18,300		133.78
39385 Co Rte 13	Lafargeville 224601	18,300	School Relevy			177.82
Lafargeville, NY 13656	ACRES 34.08	18,300	FD461 Orleans Fire Dist	18,300	TO	15.42
	EAST-0987451 NRTH-1545245		HI461 Highway Item No 1	18,300	TO	6.36
	DEED BOOK 1349 PG-0021		Installment Fee			10.00
	FULL MARKET VALUE	19,468				
			TOTAL TAX ---			333.38**
			DATE #1 02/01/23	DATE #2 03/31/23	DATE #3 05/31/23	
			AMT DUE 121.14	AMT DUE 111.12	AMT DUE 111.12	
***** 22.00-1-1.2 *****						
22.00-1-1.2	39388 Co Rte 13					BILL461889
Conley Patrick	210 1 Family Res		County Taxable	108,200		790.97
39388 Co Rte 13	Lafargeville 224601	17,800	FD461 Orleans Fire Dist	108,200	TO	91.15
LaFargeville, NY 13656	ACRES 2.81 BANK 810	108,200	HI461 Highway Item No 1	108,200	TO	37.61
	EAST-0987098 NRTH-1545231		Installment Fee			27.59
	DEED BOOK 2005 PG-9731					
	FULL MARKET VALUE	115,106				
			TOTAL TAX ---			919.73**
			DATE #1 02/01/23	DATE #2 03/31/23	DATE #3 05/31/23	
			AMT DUE 334.18	AMT DUE 306.57	AMT DUE 306.57	
***** 22.00-1-2 *****						
22.00-1-2	Hax Rd					BILL461890
Papin Dale Frederick	120 Field crops		County Taxable	29,900		218.58
22287 Co Rte 3	Lafargeville 224601	29,900	School Relevy			290.54
Lafargeville, NY 13656	ACRES 49.74	29,900	FD461 Orleans Fire Dist	29,900	TO	25.19
	EAST-0989214 NRTH-1545645		HI461 Highway Item No 1	29,900	TO	10.39
	DEED BOOK 1325 PG-344		Installment Fee			16.34
	FULL MARKET VALUE	31,809				
			TOTAL TAX ---			544.70**
			DATE #1 02/01/23	DATE #2 03/31/23	DATE #3 05/31/23	
			AMT DUE 197.92	AMT DUE 181.56	AMT DUE 181.56	

STATE OF NEW YORK
COUNTY - Jefferson
TOWN - Orleans
SWIS - 224600

2 0 2 3 T O W N T A X R O L L
T A X A B L E SECTION OF THE ROLL - 1
TAX MAP NUMBER SEQUENCE
UNIFORM PERCENT OF VALUE IS 094.00

PAGE 483
VALUATION DATE-JUL 01, 2021
TAXABLE STATUS DATE-MAR 01, 2022

TAX MAP PARCEL NUMBER	PROPERTY LOCATION & CLASS	ASSESSMENT	EXEMPTION CODE	COUNTY	TOWN	TAX AMOUNT
CURRENT OWNERS NAME	SCHOOL DISTRICT	LAND	TAX DESCRIPTION			
CURRENT OWNERS ADDRESS	PARCEL SIZE/GRID COORD	TOTAL	SPECIAL DISTRICTS			
***** 22.00-1-3 *****						
22.00-1-3	22020 Hax Rd					BILL461891
	120 Field crops		AGSTORTANK 42100	3,500	3,500	
Papin Dale F Jr	Lafargeville 224601	113,300	County Taxable	230,900		1,687.93
22020 Hax Rd	ACRES 158.10	234,400	School Relevy			1,952.23
LaFargeville, NY 13656	EAST-0991019 NRTH-1545079		FD461 Orleans Fire Dist	230,900	TO	194.52
	DEED BOOK 2009 PG-2461		3,500 EX			
	FULL MARKET VALUE	249,362	HI461 Highway Item No 1	230,900	TO	80.26
			3,500 EX			
			Installment Fee			117.45
			TOTAL TAX ---			3,914.94**
			DATE #1 02/01/23	DATE #2 03/31/23	DATE #3 05/31/23	
			AMT DUE 1,422.43	AMT DUE 1,304.98	AMT DUE 1,304.98	
***** 22.00-1-4.1 *****						
22.00-1-4.1	22961/963 Hax Rd					BILL461892
	241 Rural res&ag		AG STRUCT 41700	25,200	25,200	
Makris Irene S	Lafargeville 224601	97,415	County Taxable	157,000		1,147.71
1675 Washington Valley Rd	ACRES 178.91	182,200	FD461 Orleans Fire Dist	182,200	TO	153.49
Martinsville, NJ 08836	EAST-0996154 NRTH-1546152		HI461 Highway Item No 1	182,200	TO	63.33
	DEED BOOK 2019 PG-4901		Installment Fee			40.94
	FULL MARKET VALUE	193,830				
			TOTAL TAX ---			1,364.53**
			DATE #1 02/01/23	DATE #2 03/31/23	DATE #3 05/31/23	
			AMT DUE 495.79	AMT DUE 454.84	AMT DUE 454.84	
***** 22.00-1-4.21 *****						
22.00-1-4.21	Hax Rd					BILL461893
	105 Vac farmland		County Taxable	145,275		1,061.99
Makris Irene S	Lafargeville 224601	145,275	FD461 Orleans Fire Dist	145,275	TO	122.39
1675 Washington Valley Rd	ACRES 258.70	145,275	HI461 Highway Item No 1	145,275	TO	50.50
Martinsville, NJ 08836	EAST-0993699 NRTH-1546213		Installment Fee			37.05
	DEED BOOK 2019 PG-4901					
	FULL MARKET VALUE	154,548				
			TOTAL TAX ---			1,234.88**
			DATE #1 02/01/23	DATE #2 03/31/23	DATE #3 05/31/23	
			AMT DUE 448.69	AMT DUE 411.62	AMT DUE 411.62	
***** 22.00-1-4.22 *****						
22.00-1-4.22	22524 Hax Rd					BILL461894
	240 Rural res		County Taxable	89,000		650.61
Norton Thomas H	Lafargeville 224601	25,900	FD461 Orleans Fire Dist	89,000	TO	74.98
Norton Edith J	ACRES 21.50	89,000	HI461 Highway Item No 1	89,000	TO	30.94
22524 Hax Rd	EAST-0993176 NRTH-1544911		Installment Fee			22.70
Lafargeville, NY 13656	DEED BOOK 1801 PG-37					
	FULL MARKET VALUE	94,681				
			TOTAL TAX ---			756.53**
			DATE #1 02/01/23	DATE #2 03/31/23	DATE #3 05/31/23	
			AMT DUE 274.89	AMT DUE 252.17	AMT DUE 252.17	

STATE OF NEW YORK
 COUNTY - Jefferson
 TOWN - Orleans
 SWIS - 224600

2 0 2 3 T O W N T A X R O L L
 T A X A B L E SECTION OF THE ROLL - 1
 TAX MAP NUMBER SEQUENCE
 UNIFORM PERCENT OF VALUE IS 094.00

PAGE 484
 VALUATION DATE-JUL 01, 2021
 TAXABLE STATUS DATE-MAR 01, 2022

TAX MAP PARCEL NUMBER	PROPERTY LOCATION & CLASS	ASSESSMENT	EXEMPTION CODE	COUNTY	TOWN	TAX AMOUNT
CURRENT OWNERS NAME	SCHOOL DISTRICT	LAND	TAX DESCRIPTION			
CURRENT OWNERS ADDRESS	PARCEL SIZE/GRID COORD	TOTAL	SPECIAL DISTRICTS			
22.00-1-4.23	22635/653 Hax Rd			22.00-1-4.23		BILL461895
Makris Irene S	312 Vac w/imprv		County Taxable			157.17
1675 Washington Valley Rd	Lafargeville 224601	21,400	FD461 Orleans Fire Dist			18.11
Martinsville, NJ 08836	ACRES 1.70	21,500	HI461 Highway Item No 1			7.47
	EAST-0994152 NRTH-1545389		Installment Fee			5.48
	DEED BOOK 2019 PG-4901					
	FULL MARKET VALUE	22,872				
			TOTAL TAX ---			182.75**
	DATE #1 02/01/23	DATE #2 03/31/23	DATE #3 05/31/23			
	AMT DUE 66.41	AMT DUE 60.91	AMT DUE 60.91			
22.00-1-5	W of Jack St			22.00-1-5		BILL461896
Fabrizio David C	323 Vacant rural		County Taxable			186.85
Fabrizio Kelly J	Lafargeville 224601	25,560	FD461 Orleans Fire Dist			21.53
1584 Monroeville Rd	ACRES 51.12	25,560	HI461 Highway Item No 1			8.88
Monroeville, NJ 08343	EAST-0998719 NRTH-1546700		Installment Fee			6.52
	DEED BOOK 2021 PG-5657					
	FULL MARKET VALUE	27,191				
			TOTAL TAX ---			217.26**
	DATE #1 02/01/23	DATE #2 03/31/23	DATE #3 05/31/23			
	AMT DUE 78.94	AMT DUE 72.42	AMT DUE 72.42			
22.00-1-6	39639 Co Rte 15			22.00-1-6		BILL461897
Fabrizio David C	312 Vac w/imprv		County Taxable			1,402.83
Fabrizio Kelly J	Lafargeville 224601	68,400	FD461 Orleans Fire Dist			161.66
1584 Monroeville Rd	ACRES 125.50	191,900	HI461 Highway Item No 1			66.71
Monroeville, NJ 08343	EAST-1002594 NRTH-1546554		Installment Fee			48.94
	DEED BOOK 2021 PG-5657					
	FULL MARKET VALUE	204,149				
			TOTAL TAX ---			1,631.20**
	DATE #1 02/01/23	DATE #2 03/31/23	DATE #3 05/31/23			
	AMT DUE 592.68	AMT DUE 543.73	AMT DUE 543.73			
22.00-1-7.1	39146 Co Rte 15			22.00-1-7.1		BILL461898
Kring Levi J	240 Rural res		County Taxable			965.68
37382 Orleans Cemetery Rd	Lafargeville 224601	34,000	FD461 Orleans Fire Dist			111.29
LaFargeville, NY 13656	on Alexandria Town Line	132,100	HI461 Highway Item No 1			45.92
	ACRES 39.55 BANK 250		Installment Fee			33.69
	EAST-1002152 NRTH-1544003					
	DEED BOOK 2016 PG-12622					
	FULL MARKET VALUE	140,532				
			TOTAL TAX ---			1,122.89**
	DATE #1 02/01/23	DATE #2 03/31/23	DATE #3 05/31/23			
	AMT DUE 408.00	AMT DUE 374.29	AMT DUE 374.29			

STATE OF NEW YORK
 COUNTY - Jefferson
 TOWN - Orleans
 SWIS - 224600

2 0 2 3 T O W N T A X R O L L
 T A X A B L E SECTION OF THE ROLL - 1
 TAX MAP NUMBER SEQUENCE
 UNIFORM PERCENT OF VALUE IS 094.00

PAGE 485
 VALUATION DATE-JUL 01, 2021
 TAXABLE STATUS DATE-MAR 01, 2022

TAX MAP PARCEL NUMBER	PROPERTY LOCATION & CLASS	ASSESSMENT	EXEMPTION CODE	COUNTY	TOWN	TAX AMOUNT
CURRENT OWNERS NAME	SCHOOL DISTRICT	LAND	TAX DESCRIPTION			
CURRENT OWNERS ADDRESS	PARCEL SIZE/GRID COORD	TOTAL	SPECIAL DISTRICTS			
22.00-1-7.2	39040 Co Rte 15			22.00-1-7.2		BILL461899
Chatterton Donna	270 Mfg housing		County Taxable			315.07
Shane Chatterton	Lafargeville 224601	20,000	FD461 Orleans Fire Dist			36.31
PO Box 253	ACRES 1.01	43,100	HI461 Highway Item No 1			14.98
LaFargeville, NY 13656	EAST-1001317 NRTH-1543838		Installment Fee			10.99
	DEED BOOK 2006 PG-13193					
	FULL MARKET VALUE	45,851				
TOTAL TAX ---						366.36**
	DATE #1	02/01/23	DATE #2	03/31/23	DATE #3	05/31/23
	AMT DUE	133.11	AMT DUE	122.12	AMT DUE	122.12
22.00-1-7.31	38988 Co Rte 15			22.00-1-7.31		BILL461900
Dion Michael G	210 1 Family Res		County Taxable			1,005.16
32803 Co Rte 15	Lafargeville 224601	23,000	FD461 Orleans Fire Dist			115.84
LaFargeville, NY 13656	ACRES 2.50 BANK 250	137,500	HI461 Highway Item No 1			47.80
	EAST-1001450 NRTH-1543600		Installment Fee			35.06
	DEED BOOK 2015 PG-1170					
	FULL MARKET VALUE	146,277				
TOTAL TAX ---						1,168.80**
	DATE #1	02/01/23	DATE #2	03/31/23	DATE #3	05/31/23
	AMT DUE	424.66	AMT DUE	389.60	AMT DUE	389.60
22.00-1-7.32	38980 Co Rte 15			22.00-1-7.32		BILL461901
Sattazahn Christina M	314 Rural vac<10		County Taxable			91.38
24650 Hinds Rd	Lafargeville 224601	12,500	FD461 Orleans Fire Dist			10.53
Watertown, NY 13601	ACRES 2.50	12,500	HI461 Highway Item No 1			4.35
	EAST-1001450 NRTH-1543450		Installment Fee			3.19
	DEED BOOK 2022 PG-12592					
PRIOR OWNER ON 3/01/2022	FULL MARKET VALUE	13,298				
Carrow Ray E						
TOTAL TAX ---						106.26**
	DATE #1	02/01/23	DATE #2	03/31/23	DATE #3	05/31/23
	AMT DUE	38.61	AMT DUE	35.42	AMT DUE	35.42
22.00-1-8.1	39310 Co Rte 15			22.00-1-8.1		BILL461902
Grell Christopher	210 1 Family Res		County Taxable			1,421.84
Schulz Mary	Lafargeville 224601	21,000	FD461 Orleans Fire Dist			163.85
188 Winterton Rd	ACRES 1.50	194,500	HI461 Highway Item No 1			67.61
Bloomington, NY 12721	EAST-1001852 NRTH-1545198		Installment Fee			49.60
	DEED BOOK 2006 PG-14176					
	FULL MARKET VALUE	206,915				
TOTAL TAX ---						1,653.30**
	DATE #1	02/01/23	DATE #2	03/31/23	DATE #3	05/31/23
	AMT DUE	600.70	AMT DUE	551.10	AMT DUE	551.10

STATE OF NEW YORK
COUNTY - Jefferson
TOWN - Orleans
SWIS - 224600

2 0 2 3 T O W N T A X R O L L
T A X A B L E SECTION OF THE ROLL - 1
TAX MAP NUMBER SEQUENCE
UNIFORM PERCENT OF VALUE IS 094.00

PAGE 486
VALUATION DATE-JUL 01, 2021
TAXABLE STATUS DATE-MAR 01, 2022

TAX MAP PARCEL NUMBER	PROPERTY LOCATION & CLASS	ASSESSMENT	EXEMPTION CODE	COUNTY	TOWN	TAX AMOUNT
CURRENT OWNERS NAME	SCHOOL DISTRICT	LAND	TAX DESCRIPTION			
CURRENT OWNERS ADDRESS	PARCEL SIZE/GRID COORD	TOTAL	SPECIAL DISTRICTS			
***** 22.00-1-8.2 *****						
22.00-1-8.2	Hax Rd					BILL461903
	311 Res vac land		County Taxable	12,000		87.72
Grell Christopher E	Lafargeville 224601	12,000	FD461 Orleans Fire Dist	12,000 TO		10.11
Jennings Darcy	ACRES 2.02	12,000	HI461 Highway Item No 1	12,000 TO		4.17
188 Winterton Rd	EAST-1000108 NRTH-1543908		Installment Fee			3.06
Bloomington, NY 12721	DEED BOOK 2014 PG-10866					
	FULL MARKET VALUE	12,766				
TOTAL TAX --- 102.00**						
	DATE #1 02/01/23	DATE #2 03/31/23	DATE #3 05/31/23			
	AMT DUE 37.06	AMT DUE 34.00	AMT DUE 34.00			
***** 22.00-1-8.3 *****						
22.00-1-8.3	39254 Co Rte 15					BILL461904
	311 Res vac land		County Taxable	17,400		127.20
Grell Christopher E	Lafargeville 224601	17,400	FD461 Orleans Fire Dist	17,400 TO		14.66
Grell Darcy Jennings	ACRES 1.17	17,400	HI461 Highway Item No 1	17,400 TO		6.05
188 Winterton Rd	EAST-1001627 NRTH-1544630		Installment Fee			4.44
Bloomington, NY 12721	DEED BOOK 2009 PG-14196					
	FULL MARKET VALUE	18,511				
TOTAL TAX --- 147.91**						
	DATE #1 02/01/23	DATE #2 03/31/23	DATE #3 05/31/23			
	AMT DUE 53.75	AMT DUE 49.30	AMT DUE 49.30			
***** 22.00-1-8.41 *****						
22.00-1-8.41	Co Rte 15					BILL461905
	323 Vacant rural		County Taxable	84,800		619.91
Grell Christopher	Lafargeville 224601	84,800	FD461 Orleans Fire Dist	84,800 TO		71.44
Schulz Mary	ACRES 131.59 BANK 810	84,800	HI461 Highway Item No 1	84,800 TO		29.48
188 Winterton Rd	EAST-1002395 NRTH-1545306		Installment Fee			21.62
Bloomington, NY 12721	DEED BOOK 2006 PG-14176					
	FULL MARKET VALUE	90,213				
TOTAL TAX --- 720.83**						
	DATE #1 02/01/23	DATE #2 03/31/23	DATE #3 05/31/23			
	AMT DUE 261.91	AMT DUE 240.27	AMT DUE 240.27			
***** 22.00-1-8.42 *****						
22.00-1-8.42	39471 Co Rte 15					BILL461906
	270 Mfg housing		County Taxable	51,100		373.55
White Edward R Jr	Lafargeville 224601	23,000	School Relevy			205.13
White Terrace L	ACRES 6.27	51,100	FD461 Orleans Fire Dist	51,100 TO		43.05
39471 Co Rte 15	EAST-1001707 NRTH-1546021		HI461 Highway Item No 1	51,100 TO		17.76
LaFargeville, NY 13656	DEED BOOK 2007 PG-7587		Installment Fee			19.18
	FULL MARKET VALUE	54,362				
TOTAL TAX --- 639.49**						
	DATE #1 02/01/23	DATE #2 03/31/23	DATE #3 05/31/23			
	AMT DUE 232.35	AMT DUE 213.16	AMT DUE 213.16			

STATE OF NEW YORK
 COUNTY - Jefferson
 TOWN - Orleans
 SWIS - 224600

2 0 2 3 T O W N T A X R O L L
 T A X A B L E SECTION OF THE ROLL - 1
 TAX MAP NUMBER SEQUENCE
 UNIFORM PERCENT OF VALUE IS 094.00

PAGE 487
 VALUATION DATE-JUL 01, 2021
 TAXABLE STATUS DATE-MAR 01, 2022

TAX MAP PARCEL NUMBER	PROPERTY LOCATION & CLASS	ASSESSMENT	EXEMPTION CODE	COUNTY	TOWN	TAX AMOUNT
CURRENT OWNERS NAME	SCHOOL DISTRICT	LAND	TAX DESCRIPTION			
CURRENT OWNERS ADDRESS	PARCEL SIZE/GRID COORD	TOTAL	SPECIAL DISTRICTS			
22.00-1-9.1	23340 Hax Rd			22.00-1-9.1		BILL461907
Tauro Mairead	270 Mfg housing		County Taxable			441.54
23340 Hax Rd	Lafargeville 224601	25,000	FD461 Orleans Fire Dist			50.88
Lafargeville, NY 13656	ACRES 15.64	60,400	HI461 Highway Item No 1			21.00
	EAST-0998253 NRTH-1543555		Installment Fee			15.40
	DEED BOOK 2016 PG-15696					
	FULL MARKET VALUE	64,255				
TOTAL TAX ---						513.42**
	DATE #1	02/01/23	DATE #2	03/31/23	DATE #3	05/31/23
	AMT DUE	186.54	AMT DUE	171.14	AMT DUE	171.14
22.00-1-9.2	Hax Rd			22.00-1-9.2		BILL461908
Nelson Michael L	323 Vacant rural		County Taxable			368.44
27578 Co Rte 193	Lafargeville 224601	50,400	School Relevy			489.73
Theresa, NY 13691	ACRES 71.76	50,400	FD461 Orleans Fire Dist			42.46
	EAST-0998805 NRTH-1544890		HI461 Highway Item No 1			17.52
	DEED BOOK 2019 PG-3205		Installment Fee			27.54
	FULL MARKET VALUE	53,617				
TOTAL TAX ---						918.15**
	DATE #1	02/01/23	DATE #2	03/31/23	DATE #3	05/31/23
	AMT DUE	333.59	AMT DUE	306.05	AMT DUE	306.05
22.00-1-9.3	Hax Rd			22.00-1-9.3		BILL461909
Dwyer William Michael Rya	323 Vacant rural		County Taxable			93.57
308 W 21st St Apt A-3	Lafargeville 224601	12,800	FD461 Orleans Fire Dist			10.78
New York, NY 10011	ACRES 15.63	12,800	HI461 Highway Item No 1			4.45
	EAST-0999188 NRTH-1543400		Installment Fee			3.26
	DEED BOOK 2005 PG-3819					
	FULL MARKET VALUE	13,617				
TOTAL TAX ---						108.80**
	DATE #1	02/01/23	DATE #2	03/31/23	DATE #3	05/31/23
	AMT DUE	39.54	AMT DUE	36.26	AMT DUE	36.26
22.00-1-10	23569 Hax Rd			22.00-1-10		BILL461910
Espinoza Michael	210 1 Family Res		County Taxable			1,090.69
23569 Hax Rd	Lafargeville 224601	22,900	FD461 Orleans Fire Dist			125.69
LaFargeville, NY 13656	ACRES 2.90 BANK 810	149,200	HI461 Highway Item No 1			51.86
	EAST-0999028 NRTH-1543968		Installment Fee			38.05
	DEED BOOK 2021 PG-19120					
	FULL MARKET VALUE	158,723				
TOTAL TAX ---						1,268.24**
	DATE #1	02/01/23	DATE #2	03/31/23	DATE #3	05/31/23
	AMT DUE	460.81	AMT DUE	422.74	AMT DUE	422.74

STATE OF NEW YORK
COUNTY - Jefferson
TOWN - Orleans
SWIS - 224600

2 0 2 3 T O W N T A X R O L L
T A X A B L E SECTION OF THE ROLL - 1
TAX MAP NUMBER SEQUENCE
UNIFORM PERCENT OF VALUE IS 094.00

PAGE 488
VALUATION DATE-JUL 01, 2021
TAXABLE STATUS DATE-MAR 01, 2022

TAX MAP PARCEL NUMBER	PROPERTY LOCATION & CLASS	ASSESSMENT	EXEMPTION CODE	COUNTY	TOWN	TAX AMOUNT
CURRENT OWNERS NAME	SCHOOL DISTRICT	LAND	TAX DESCRIPTION			
CURRENT OWNERS ADDRESS	PARCEL SIZE/GRID COORD	TOTAL	SPECIAL DISTRICTS			
***** 22.00-1-11 *****						
22.00-1-11	23562 Hax Rd					BILL461911
Strough Lori L	210 1 Family Res		VET COM CT 41131	18,800	18,800	
23562 Hax	Lafargeville 224601	22,200	County Taxable	115,200		842.14
LaFargeville, NY 13656	J & M Strough Lf Us	134,000	FD461 Orleans Fire Dist	134,000	TO	112.89
	ACRES 2.20		HI461 Highway Item No 1	134,000	TO	46.58
	EAST-0998937 NRTH-1543684		Installment Fee			30.05
	DEED BOOK 2004 PG-439					
	FULL MARKET VALUE	142,553				
TOTAL TAX ---						1,001.61**
	DATE #1	02/01/23	DATE #2	03/31/23	DATE #3	05/31/23
	AMT DUE	363.92	AMT DUE	333.87	AMT DUE	333.87
***** 22.00-1-13.1 *****						
22.00-1-13.1	Hax Rd					BILL461912
Steele Patrick A	314 Rural vac<10		County Taxable	7,500		54.83
38384 Co Rte 13	Lafargeville 224601	7,500	School Relevy			72.88
LaFargeville, NY 13656	Lot 12	7,500	FD461 Orleans Fire Dist	7,500	TO	6.32
	ACRES 4.71		HI461 Highway Item No 1	7,500	TO	2.61
	EAST-0997825 NRTH-1543610		Installment Fee			4.10
	DEED BOOK 2015 PG-18726					
	FULL MARKET VALUE	7,979				
TOTAL TAX ---						136.64**
	DATE #1	02/01/23	DATE #2	03/31/23	DATE #3	05/31/23
	AMT DUE	49.66	AMT DUE	45.54	AMT DUE	45.54
***** 22.00-1-13.21 *****						
22.00-1-13.21	23186 Hax Rd					BILL461913
Evans Nicole	314 Rural vac<10		County Taxable	7,500		54.83
24526 Co Rte 3	Lafargeville 224601	7,500	FD461 Orleans Fire Dist	7,500	TO	6.32
LaFargeville, NY 13656	Lot 8	7,500	HI461 Highway Item No 1	7,500	TO	2.61
	ACRES 5.13		Installment Fee			1.91
	EAST-0997140 NRTH-1543715					
	DEED BOOK 2020 PG-13134					
	FULL MARKET VALUE	7,979				
TOTAL TAX ---						63.76**
	DATE #1	02/01/23	DATE #2	03/31/23	DATE #3	05/31/23
	AMT DUE	23.17	AMT DUE	21.25	AMT DUE	21.25
***** 22.00-1-13.22 *****						
22.00-1-13.22	Hax Rd					BILL461914
Dyer Scot	314 Rural vac<10		County Taxable	7,500		54.83
Dyer Beth	Lafargeville 224601	7,500	FD461 Orleans Fire Dist	7,500	TO	6.32
PO Box 201	Lot 7	7,500	HI461 Highway Item No 1	7,500	TO	2.61
Sidney, NY 13838	ACRES 4.83		Installment Fee			1.91
	EAST-0996980 NRTH-1545045					
	DEED BOOK 2017 PG-15698					
	FULL MARKET VALUE	7,979				
TOTAL TAX ---						63.76**
	DATE #1	02/01/23	DATE #2	03/31/23	DATE #3	05/31/23
	AMT DUE	23.17	AMT DUE	21.25	AMT DUE	21.25

STATE OF NEW YORK
COUNTY - Jefferson
TOWN - Orleans
SWIS - 224600

2 0 2 3 T O W N T A X R O L L
T A X A B L E SECTION OF THE ROLL - 1
TAX MAP NUMBER SEQUENCE
UNIFORM PERCENT OF VALUE IS 094.00

PAGE 489
VALUATION DATE-JUL 01, 2021
TAXABLE STATUS DATE-MAR 01, 2022

TAX MAP PARCEL NUMBER	PROPERTY LOCATION & CLASS	ASSESSMENT	EXEMPTION CODE	COUNTY	TOWN	TAX AMOUNT
CURRENT OWNERS NAME	SCHOOL DISTRICT	LAND	TAX DESCRIPTION			
CURRENT OWNERS ADDRESS	PARCEL SIZE/GRID COORD	TOTAL	SPECIAL DISTRICTS			
***** 22.00-1-13.23 *****						
22.00-1-13.23	Hax Rd					BILL461915
Slate Kyle	314 Rural vac<10		County Taxable	15,000		109.65
33793 Co Rte 46	Lafargeville 224601	15,000	FD461 Orleans Fire Dist	15,000 TO		12.64
Theresa, NY 13691	Lot 6	15,000	HI461 Highway Item No 1	15,000 TO		5.21
	ACRES 5.02		Installment Fee			3.83
	EAST-0977155 NRTH-1545030					
	DEED BOOK 2012 PG-15146					
	FULL MARKET VALUE	15,957				
TOTAL TAX ---						127.50**
	DATE #1	02/01/23	DATE #2	03/31/23	DATE #3	05/31/23
	AMT DUE	46.33	AMT DUE	42.50	AMT DUE	42.50
***** 22.00-1-13.24 *****						
22.00-1-13.24	Hax Rd					BILL461916
Farless Joseph	314 Rural vac<10		County Taxable	7,500		54.83
Farless Faith	Lafargeville 224601	7,500	FD461 Orleans Fire Dist	7,500 TO		6.32
19558 Co Rte 3	Lot 5	7,500	HI461 Highway Item No 1	7,500 TO		2.61
LaFargeville, NY 13656	ACRES 5.02		Installment Fee			1.91
	EAST-0997320 NRTH-1545000					
	DEED BOOK 2017 PG-16972					
	FULL MARKET VALUE	7,979				
TOTAL TAX ---						63.76**
	DATE #1	02/01/23	DATE #2	03/31/23	DATE #3	05/31/23
	AMT DUE	23.17	AMT DUE	21.25	AMT DUE	21.25
***** 22.00-1-13.25 *****						
22.00-1-13.25	Hax Rd					BILL461917
Farless Joseph	314 Rural vac<10		County Taxable	7,500		54.83
Farless Faith	Lafargeville 224601	7,500	FD461 Orleans Fire Dist	7,500 TO		6.32
19558 Co Rte 3	lot 4	7,500	HI461 Highway Item No 1	7,500 TO		2.61
LaFargeville, NY 13656	ACRES 5.02		Installment Fee			1.91
	EAST-0977470 NRTH-1544975					
	DEED BOOK 2017 PG-16972					
	FULL MARKET VALUE	7,979				
TOTAL TAX ---						63.76**
	DATE #1	02/01/23	DATE #2	03/31/23	DATE #3	05/31/23
	AMT DUE	23.17	AMT DUE	21.25	AMT DUE	21.25
***** 22.00-1-13.26 *****						
22.00-1-13.26	Hax Rd					BILL461918
Farless Joseph	314 Rural vac<10		County Taxable	7,500		54.83
Farless Faith	Lafargeville 224601	7,500	FD461 Orleans Fire Dist	7,500 TO		6.32
19558 Co Rte 3	Edward White Sub'd Lot 3	7,500	HI461 Highway Item No 1	7,500 TO		2.61
LaFargeville, NY 13656	ACRES 5.02		Installment Fee			1.91
	EAST-0977610 NRTH-1544960					
	DEED BOOK 2018 PG-1018					
	FULL MARKET VALUE	7,979				
TOTAL TAX ---						63.76**
	DATE #1	02/01/23	DATE #2	03/31/23	DATE #3	05/31/23
	AMT DUE	23.17	AMT DUE	21.25	AMT DUE	21.25

STATE OF NEW YORK
COUNTY - Jefferson
TOWN - Orleans
SWIS - 224600

2 0 2 3 T O W N T A X R O L L
T A X A B L E SECTION OF THE ROLL - 1
TAX MAP NUMBER SEQUENCE
UNIFORM PERCENT OF VALUE IS 094.00

PAGE 490
VALUATION DATE-JUL 01, 2021
TAXABLE STATUS DATE-MAR 01, 2022

TAX MAP PARCEL NUMBER	PROPERTY LOCATION & CLASS	ASSESSMENT	EXEMPTION CODE	COUNTY	TOWN	TAX AMOUNT
CURRENT OWNERS NAME	SCHOOL DISTRICT	LAND	TAX DESCRIPTION			
CURRENT OWNERS ADDRESS	PARCEL SIZE/GRID COORD	TOTAL	SPECIAL DISTRICTS			
***** 22.00-1-13.27 *****						
22.00-1-13.27	Hax Rd					BILL461919
Stark Arthur C III	314 Rural vac<10		County Taxable	7,500		54.83
Stark Jessica	Lafargeville 224601	7,500	School Relevy			72.88
17696 Hart Rd	Lot 2	7,500	FD461 Orleans Fire Dist	7,500 TO		6.32
LaFargeville, NY 13656	ACRES 5.03		HI461 Highway Item No 1	7,500 TO		2.61
	EAST-0997760 NRTH-1544930		Installment Fee			4.10
	DEED BOOK 2017 PG-7353					
	FULL MARKET VALUE	7,979				
TOTAL TAX ---						136.64**
	DATE #1	02/01/23	DATE #2	03/31/23	DATE #3	05/31/23
	AMT DUE	49.66	AMT DUE	45.54	AMT DUE	45.54
***** 22.00-1-13.28 *****						
22.00-1-13.28	23205 Hax Rd					BILL461920
Stark Arthur C III	312 Vac w/imprv		County Taxable	14,000		102.34
Stark Jessica	Lafargeville 224601	10,000	School Relevy			136.03
17696 Hart Rd	Lot 1	14,000	FD461 Orleans Fire Dist	14,000 TO		11.79
LaFargeville, NY 13656	ACRES 5.02		HI461 Highway Item No 1	14,000 TO		4.87
	EAST-0997895 NRTH-1544910		Installment Fee			7.65
	DEED BOOK 2017 PG-7353					
	FULL MARKET VALUE	14,894				
TOTAL TAX ---						255.03**
	DATE #1	02/01/23	DATE #2	03/31/23	DATE #3	05/31/23
	AMT DUE	92.66	AMT DUE	85.01	AMT DUE	85.01
***** 22.00-1-13.3 *****						
22.00-1-13.3	Hax Rd					BILL461921
Evans Nicole	314 Rural vac<10		County Taxable	7,500		54.83
24526 Co Rte 3	Lafargeville 224601	7,500	FD461 Orleans Fire Dist	7,500 TO		6.32
LaFargeville, NY 13656	Lot 9	7,500	HI461 Highway Item No 1	7,500 TO		2.61
	ACRES 5.05		Installment Fee			1.91
	EAST-0997305 NRTH-1543675					
	DEED BOOK 2020 PG-12443					
	FULL MARKET VALUE	7,979				
TOTAL TAX ---						63.76**
	DATE #1	02/01/23	DATE #2	03/31/23	DATE #3	05/31/23
	AMT DUE	23.17	AMT DUE	21.25	AMT DUE	21.25
***** 22.00-1-13.4 *****						
22.00-1-13.4	Hax Rd					BILL461922
Evans Nicole	314 Rural vac<10		County Taxable	15,000		109.65
24526 Co Rte 3	Lafargeville 224601	15,000	FD461 Orleans Fire Dist	15,000 TO		12.64
LaFargeville, NY 13656	Lot 10	15,000	HI461 Highway Item No 1	15,000 TO		5.21
	ACRES 5.04		Installment Fee			3.83
	EAST-0997465 NRTH-1543655					
	DEED BOOK 2020 PG-13706					
	FULL MARKET VALUE	15,957				
TOTAL TAX ---						127.50**
	DATE #1	02/01/23	DATE #2	03/31/23	DATE #3	05/31/23
	AMT DUE	46.33	AMT DUE	42.50	AMT DUE	42.50

STATE OF NEW YORK
COUNTY - Jefferson
TOWN - Orleans
SWIS - 224600

2 0 2 3 T O W N T A X R O L L
T A X A B L E SECTION OF THE ROLL - 1
TAX MAP NUMBER SEQUENCE
UNIFORM PERCENT OF VALUE IS 094.00

PAGE 491
VALUATION DATE-JUL 01, 2021
TAXABLE STATUS DATE-MAR 01, 2022

TAX MAP PARCEL NUMBER	PROPERTY LOCATION & CLASS	ASSESSMENT	EXEMPTION CODE	COUNTY	TOWN	TAX AMOUNT
CURRENT OWNERS NAME	SCHOOL DISTRICT	LAND	TAX DESCRIPTION			
CURRENT OWNERS ADDRESS	PARCEL SIZE/GRID COORD	TOTAL	SPECIAL DISTRICTS			
***** 22.00-1-13.5 *****						
22.00-1-13.5	23344 Hax Rd					BILL461923
Switzer Taylor	314 Rural vac<10		County Taxable	84,500		617.71
23344 Hax Rd	Lafargeville 224601	21,500	FD461 Orleans Fire Dist	84,500 TO		71.19
LaFargeville, NY 13656	Lot 11	84,500	HI461 Highway Item No 1	84,500 TO		29.37
	ACRES 5.05 BANK 810		Installment Fee			21.55
	EAST-0997640 NRTH-1543635					
	DEED BOOK 2015 PG-18592					
	FULL MARKET VALUE	89,894				
			TOTAL TAX ---			718.27**
			DATE #1 02/01/23	DATE #2 03/31/23	DATE #3 05/31/23	
			AMT DUE 260.98	AMT DUE 239.42	AMT DUE 239.42	
***** 22.00-1-14 *****						
22.00-1-14	23110 Hax Rd					BILL461924
Norton Thomas H	240 Rural res		County Taxable	118,400		865.53
George Norton	Lafargeville 224601	44,000	FD461 Orleans Fire Dist	118,400 TO		99.74
23110 Hax Rd	ACRES 52.10	118,400	HI461 Highway Item No 1	118,400 TO		41.16
Lafargeville, NY 13656	EAST-0996639 NRTH-1543292		Installment Fee			30.19
	FULL MARKET VALUE	125,957				
			TOTAL TAX ---			1,006.43**
			DATE #1 02/01/23	DATE #2 03/31/23	DATE #3 05/31/23	
			AMT DUE 365.68	AMT DUE 335.47	AMT DUE 335.47	
***** 22.00-1-15.1 *****						
22.00-1-15.1	Hax Rd					BILL461925
Cosentino Anthony J	120 Field crops		County Taxable	62,900		459.81
Cosentino John Robert	Lafargeville 224601	62,900	School Relevy			611.19
699 Boonton Ave	ACRES 113.11	62,900	FD461 Orleans Fire Dist	62,900 TO		52.99
Boonton, NJ 07005	EAST-0998839 NRTH-1542515		HI461 Highway Item No 1	62,900 TO		21.86
	DEED BOOK 2008 PG-2504		Installment Fee			34.38
	FULL MARKET VALUE	66,915				
			TOTAL TAX ---			1,145.85**
			DATE #1 02/01/23	DATE #2 03/31/23	DATE #3 05/31/23	
			AMT DUE 416.33	AMT DUE 381.95	AMT DUE 381.95	
***** 22.00-1-15.2 *****						
22.00-1-15.2	38953 Co Rte 15					BILL461926
Jones Leon	210 1 Family Res		County Taxable	70,000		511.72
38953 Co Rte 15	Lafargeville 224601	22,000	FD461 Orleans Fire Dist	70,000 TO		58.97
Lafargeville, NY 13656	ACRES 2.00	70,000	HI461 Highway Item No 1	70,000 TO		24.33
	EAST-1000926 NRTH-1543467		Installment Fee			17.85
	DEED BOOK 1616 PG-263					
	FULL MARKET VALUE	74,468				
			TOTAL TAX ---			595.02**
			DATE #1 02/01/23	DATE #2 03/31/23	DATE #3 05/31/23	
			AMT DUE 216.19	AMT DUE 198.34	AMT DUE 198.34	

STATE OF NEW YORK
 COUNTY - Jefferson
 TOWN - Orleans
 SWIS - 224600

2 0 2 3 T O W N T A X R O L L
 T A X A B L E SECTION OF THE ROLL - 1
 TAX MAP NUMBER SEQUENCE
 UNIFORM PERCENT OF VALUE IS 094.00

PAGE 492
 VALUATION DATE-JUL 01, 2021
 TAXABLE STATUS DATE-MAR 01, 2022

TAX MAP PARCEL NUMBER	PROPERTY LOCATION & CLASS	ASSESSMENT	EXEMPTION CODE	COUNTY	TOWN	TAX AMOUNT
CURRENT OWNERS NAME	SCHOOL DISTRICT	LAND	TAX DESCRIPTION	TAXABLE VALUE		
CURRENT OWNERS ADDRESS	PARCEL SIZE/GRID COORD	TOTAL	SPECIAL DISTRICTS			
***** 22.00-1-16 *****						
38847	Co Rte 15			22.00-1-16		BILL461927
22.00-1-16	210 1 Family Res		VET COM CT 41131	18,800	18,800	
Stafford Alice	Lafargeville 224601	23,500	County Taxable	71,200		520.49
Stafford Sidney Jr	ACRES 8.06	90,000	FD461 Orleans Fire Dist	90,000	TO	75.82
38847 Co Rte 15	EAST-1000588 NRTH-1542682		HI461 Highway Item No 1	90,000	TO	31.28
Lafargeville, NY 13656	FULL MARKET VALUE	95,745	Installment Fee			18.83
TOTAL TAX ---						627.59**
	DATE #1	02/01/23	DATE #2	03/31/23	DATE #3	05/31/23
	AMT DUE	228.04	AMT DUE	209.19	AMT DUE	209.19
***** 22.00-1-17 *****						
38909	Co Rte 15			22.00-1-17		BILL461928
22.00-1-17	210 1 Family Res		VET WAR CT 41121	11,280	11,280	
Robinson Robert L	Lafargeville 224601	24,400	VET DIS CT 41141	37,600	37,600	
38909 Co Rte 15	ACRES 4.36 BANK 750	103,900	County Taxable	55,020		402.21
Lafargeville, NY 13656	EAST-1000645 NRTH-1543137		FD461 Orleans Fire Dist	103,900	TO	87.53
	DEED BOOK 2016 PG-1252		HI461 Highway Item No 1	103,900	TO	36.12
	FULL MARKET VALUE	110,532	Installment Fee			15.78
TOTAL TAX ---						525.86**
	DATE #1	02/01/23	DATE #2	03/31/23	DATE #3	05/31/23
	AMT DUE	191.08	AMT DUE	175.28	AMT DUE	175.28
***** 22.00-1-18 *****						
22.00-1-18	Co Rte 15			22.00-1-18		BILL461929
Esch Trustee Dennis L	120 Field crops		AG DIST IN 41730	16,737	16,737	
Esch Trustee Kathleen H	Lafargeville 224601	49,300	County Taxable	32,563		238.04
2006 N 101st Cir	ACRES 62.61	49,300	FD461 Orleans Fire Dist	32,563	TO	27.43
Omaha, NE 68134	EAST-1002062 NRTH-1542852		16,737 EX			
	DEED BOOK 2018 PG-1464		HI461 Highway Item No 1	32,563	TO	11.32
	FULL MARKET VALUE	52,447	16,737 EX			
			Installment Fee			8.30
TOTAL TAX ---						276.79**
	DATE #1	02/01/23	DATE #2	03/31/23	DATE #3	05/31/23
	AMT DUE	100.57	AMT DUE	92.26	AMT DUE	92.26
***** 22.00-1-19 *****						
22.00-1-19	E of Jack St			22.00-1-19		BILL461930
Esch Trustee Dennis L	120 Field crops		County Taxable	16,800		122.81
Esch Trustee Kathleen H	Alexandria 222202	16,800	FD461 Orleans Fire Dist	16,800	TO	14.15
2006 N 101st Cir	On Town Line	16,800	HI461 Highway Item No 1	16,800	TO	5.84
Omaha, NE 68134	ACRES 34.05		Installment Fee			4.28
	EAST-1003006 NRTH-1541347					
	DEED BOOK 2018 PG-1464					
	FULL MARKET VALUE	17,872				
TOTAL TAX ---						142.80**
	DATE #1	02/01/23	DATE #2	03/31/23	DATE #3	05/31/23
	AMT DUE	51.88	AMT DUE	47.60	AMT DUE	47.60

STATE OF NEW YORK
COUNTY - Jefferson
TOWN - Orleans
SWIS - 224600

2 0 2 3 T O W N T A X R O L L
T A X A B L E SECTION OF THE ROLL - 1
TAX MAP NUMBER SEQUENCE
UNIFORM PERCENT OF VALUE IS 094.00

PAGE 493
VALUATION DATE-JUL 01, 2021
TAXABLE STATUS DATE-MAR 01, 2022

TAX MAP PARCEL NUMBER	PROPERTY LOCATION & CLASS	ASSESSMENT	EXEMPTION CODE	COUNTY	TOWN	TAX AMOUNT
CURRENT OWNERS NAME	SCHOOL DISTRICT	LAND	TAX DESCRIPTION			
CURRENT OWNERS ADDRESS	PARCEL SIZE/GRID COORD	TOTAL	SPECIAL DISTRICTS			
***** 22.00-1-20 *****						
22.00-1-20	38615 Co Rte 15					BILL461931
Walts Robert H	120 Field crops		AGSTORTANK 42100	2,000	2,000	
43 Hermitage Rd	Lafargeville 224601	160,500	County Taxable	240,600		1,758.84
Rochester, NY 14617	Walts Rc Lf-Us	242,600	FD461 Orleans Fire Dist	240,600	TO	202.69
	ACRES 228.01		2,000 EX			
	EAST-1002064 NRTH-1540650		HI461 Highway Item No 1	240,600	TO	83.63
	DEED BOOK 1564 PG-79		2,000 EX			
	FULL MARKET VALUE	258,085	Installment Fee			61.35
			TOTAL TAX ---			2,045.16**
			DATE #1 02/01/23	DATE #2 03/31/23	DATE #3 05/31/23	
			AMT DUE 743.07	AMT DUE 681.72	AMT DUE 681.72	
***** 22.00-1-21 *****						
22.00-1-21	38288 Co Rte 15					BILL461932
Foisy Matthew C	210 1 Family Res		County Taxable	136,000		994.19
Foisy Deborah L	Lafargeville 224601	22,900	FD461 Orleans Fire Dist	136,000	TO	114.57
Lafargeville, NY 13656	FRNT 165.00 DPTH 264.00	136,000	HI461 Highway Item No 1	136,000	TO	47.27
	EAST-1001376 NRTH-1539620		Installment Fee			34.68
	DEED BOOK 1697 PG-272					
	FULL MARKET VALUE	144,681				
			TOTAL TAX ---			1,156.03**
			DATE #1 02/01/23	DATE #2 03/31/23	DATE #3 05/31/23	
			AMT DUE 420.03	AMT DUE 385.34	AMT DUE 385.34	
***** 22.00-1-22 *****						
22.00-1-22	38341 Co Rte 15					BILL461933
Vanderpoel Alexandria R	210 1 Family Res		County Taxable	192,700		1,408.68
15 Hartman Rd	Lafargeville 224601	22,000	FD461 Orleans Fire Dist	192,700	TO	162.34
Glenmont, NY 12077	ACRES 2.00 BANK 822	192,700	HI461 Highway Item No 1	192,700	TO	66.98
	EAST-1001033 NRTH-1539923		Installment Fee			49.14
	DEED BOOK 2021 PG-14859					
	FULL MARKET VALUE	205,000				
			TOTAL TAX ---			1,638.00**
			DATE #1 02/01/23	DATE #2 03/31/23	DATE #3 05/31/23	
			AMT DUE 595.14	AMT DUE 546.00	AMT DUE 546.00	
***** 22.00-1-23.1 *****						
22.00-1-23.1	US Rte 81					BILL461934
Barton Robert	322 Rural vac>10		County Taxable	7,100		51.90
c/o Lori Marsell	Lafargeville 224601	7,100	FD461 Orleans Fire Dist	7,100	TO	5.98
8040 Sullivan Ln NE	ACRES 61.00	7,100	HI461 Highway Item No 1	7,100	TO	2.47
Leland, NC 28451	EAST-0998532 NRTH-1536243		Installment Fee			1.81
	FULL MARKET VALUE	7,553				
			TOTAL TAX ---			60.35**
			DATE #1 02/01/23	DATE #2 03/31/23	DATE #3 05/31/23	
			AMT DUE 21.94	AMT DUE 20.11	AMT DUE 20.11	

STATE OF NEW YORK
COUNTY - Jefferson
TOWN - Orleans
SWIS - 224600

2 0 2 3 T O W N T A X R O L L
T A X A B L E SECTION OF THE ROLL - 1
TAX MAP NUMBER SEQUENCE
UNIFORM PERCENT OF VALUE IS 094.00

PAGE 494
VALUATION DATE-JUL 01, 2021
TAXABLE STATUS DATE-MAR 01, 2022

TAX MAP PARCEL NUMBER	PROPERTY LOCATION & CLASS	ASSESSMENT	EXEMPTION CODE	COUNTY	TOWN	TAX AMOUNT
CURRENT OWNERS NAME	SCHOOL DISTRICT	LAND	TAX DESCRIPTION			
CURRENT OWNERS ADDRESS	PARCEL SIZE/GRID COORD	TOTAL	SPECIAL DISTRICTS			
***** 22.00-1-23.2 *****						
22.00-1-23.2	37641 Co Rte 15					BILL461935
Walts Alan E	241 Rural res&ag		AGSTORTANK 42100	2,000	2,000	
PO Box 1096	Lafargeville 224601	213,900	County Taxable	278,100		2,032.98
Moultonborough, NH 03254	ACRES 332.80	280,100	FD461 Orleans Fire Dist	278,100	TO	234.28
	EAST-0999323 NRTH-1538907		2,000 EX			
	DEED BOOK 1564 PG-72		HI461 Highway Item No 1	278,100	TO	96.67
	FULL MARKET VALUE	297,979	2,000 EX			
			Installment Fee			70.92
			TOTAL TAX ---			2,363.93**
			DATE #1 02/01/23	DATE #2 03/31/23	DATE #3 05/31/23	
			AMT DUE 858.91	AMT DUE 787.97	AMT DUE 787.97	
***** 22.00-1-23.3 *****						
22.00-1-23.3	Orleans Cemetery Rd					BILL461936
Barton Robert	322 Rural vac>10		County Taxable	8,500		62.14
c/o Lori Marsell	Lafargeville 224601	8,500	FD461 Orleans Fire Dist	8,500	TO	7.16
8040 Sullivan Ln NE	ACRES 22.00	8,500	HI461 Highway Item No 1	8,500	TO	2.95
Leland, NC 28451	EAST-0995745 NRTH-1538250		Installment Fee			2.17
	FULL MARKET VALUE	9,043				
			TOTAL TAX ---			72.25**
			DATE #1 02/01/23	DATE #2 03/31/23	DATE #3 05/31/23	
			AMT DUE 26.26	AMT DUE 24.08	AMT DUE 24.08	
***** 22.00-1-24 *****						
22.00-1-24	W of Co Rte 15					BILL461937
Broudy Kate	314 Rural vac<10		County Taxable	1,500		10.97
53 Godfrey Rd W	Lafargeville 224601	1,500	FD461 Orleans Fire Dist	1,500	TO	1.26
Weston, CT 06883	ACRES 7.51	1,500	HI461 Highway Item No 1	1,500	TO	.52
	EAST-0999272 NRTH-1537619					
	DEED BOOK 2017 PG-13808					
	FULL MARKET VALUE	1,596				
			TOTAL TAX ---			12.75**
			DATE #1 02/01/23			
			AMT DUE			12.75
***** 22.00-1-24.-301 *****						
22.00-1-24.-301	W of Co Rte 15					BILL461938
Broudy Kate	474 Billboard		County Taxable	6,000		43.86
53 Godfrey Rd W	Lafargeville 224601	100	FD461 Orleans Fire Dist	6,000	TO	5.05
Weston, CT 06883	Sign On Broudy	6,000	HI461 Highway Item No 1	6,000	TO	2.09
	DEED BOOK 2017 PG-13808		Installment Fee			1.53
	FULL MARKET VALUE	6,383				
			TOTAL TAX ---			51.00**
			DATE #1 02/01/23	DATE #2 03/31/23	DATE #3 05/31/23	
			AMT DUE 18.53	AMT DUE 17.00	AMT DUE 17.00	

STATE OF NEW YORK
COUNTY - Jefferson
TOWN - Orleans
SWIS - 224600

2 0 2 3 T O W N T A X R O L L
T A X A B L E SECTION OF THE ROLL - 1
TAX MAP NUMBER SEQUENCE
UNIFORM PERCENT OF VALUE IS 094.00

PAGE 495
VALUATION DATE-JUL 01, 2021
TAXABLE STATUS DATE-MAR 01, 2022

TAX MAP PARCEL NUMBER	PROPERTY LOCATION & CLASS	ASSESSMENT	EXEMPTION CODE	COUNTY	TOWN	TAX AMOUNT
CURRENT OWNERS NAME	SCHOOL DISTRICT	LAND	TAX DESCRIPTION			
CURRENT OWNERS ADDRESS	PARCEL SIZE/GRID COORD	TOTAL	SPECIAL DISTRICTS			
22.00-1-25.1	Dano Rd			22.00-1-25.1		BILL461939
Esch Trustee Dennis L	105 Vac farmland		AG DIST IN 41730	0	0	
Esch Trustee Kathleen H	Lafargeville 224601	108,100	County Taxable	108,100		790.24
2006 N 101st Cir	ACRES 188.08	108,100	FD461 Orleans Fire Dist	108,100 TO		91.07
Omaha, NE 68134	EAST-1002697 NRTH-1535581		HI461 Highway Item No 1	108,100 TO		37.58
	DEED BOOK 2018 PG-1464		Installment Fee			27.57
	FULL MARKET VALUE	115,000				

MAY BE SUBJECT TO PAYMENT
UNDER AGDIST LAW TIL 2029

TOTAL TAX ---		918.89**
DATE #1	DATE #2	DATE #3
AMT DUE	AMT DUE	AMT DUE
02/01/23	03/31/23	05/31/23
333.88	306.29	306.29

*****	22.00-1-25.21	*****
24412 Dano Rd		BILL461940
22.00-1-25.21	210 1 Family Res	VET WAR CT 41121
Coleman Mark A	Lafargeville 224601	11,280
PO Box 245	ACRES 4.17 BANK 810	100,020
LaFargeville, NY 13656	EAST-1003757 NRTH-1535768	111,300 TO
	DEED BOOK 2013 PG-8446	111,300 TO
	FULL MARKET VALUE	118,404

TOTAL TAX ---		863.62**
DATE #1	DATE #2	DATE #3
AMT DUE	AMT DUE	AMT DUE
02/01/23	03/31/23	05/31/23
313.79	287.87	287.87

*****	22.00-1-25.22	*****
24374 Dano Rd		BILL461941
22.00-1-25.22	270 Mfg housing	County Taxable
Donato Sharon L	Lafargeville 224601	60,000
103 Diggs Dr	ACRES 2.79	School Relevy
Hampton, VA 23666	EAST-1003358 NRTH-1535696	60,000 TO
	DEED BOOK 2010 PG-13408	60,000 TO
	FULL MARKET VALUE	63,830

TOTAL TAX ---		892.97**
DATE #1	DATE #2	DATE #3
AMT DUE	AMT DUE	AMT DUE
02/01/23	03/31/23	05/31/23
324.46	297.65	297.65

*****	22.00-1-25.3	*****
38158 Co Rte 15		BILL461942
22.00-1-25.3	240 Rural res	County Taxable
Fountain Marcy M	Lafargeville 224601	147,150
Fountain Robert J III	ACRES 15.10 BANK 810	147,150 TO
38158 Co Rte 15	EAST-1002300 NRTH-1538873	147,150 TO
LaFargeville, NY 13656	DEED BOOK 2016 PG-5614	Installment Fee
	FULL MARKET VALUE	156,543

TOTAL TAX ---		1,250.81**
DATE #1	DATE #2	DATE #3
AMT DUE	AMT DUE	AMT DUE
02/01/23	03/31/23	05/31/23
454.47	416.93	416.93

STATE OF NEW YORK
COUNTY - Jefferson
TOWN - Orleans
SWIS - 224600

2023 TOWN TAX ROLL
TAXABLE SECTION OF THE ROLL - 1
TAX MAP NUMBER SEQUENCE
UNIFORM PERCENT OF VALUE IS 094.00

PAGE 496
VALUATION DATE-JUL 01, 2021
TAXABLE STATUS DATE-MAR 01, 2022

TAX MAP PARCEL NUMBER	PROPERTY LOCATION & CLASS	ASSESSMENT	EXEMPTION CODE	COUNTY	TOWN	TAX AMOUNT
CURRENT OWNERS NAME	SCHOOL DISTRICT	LAND	TAX DESCRIPTION			
CURRENT OWNERS ADDRESS	PARCEL SIZE/GRID COORD	TOTAL	SPECIAL DISTRICTS			
***** 22.00-1-26 *****						
22.00-1-26	S of Dano Rd					BILL461943
ASLA Inc	120 Field crops		County Taxable	37,300		272.67
340 Mceachin Lndg	Lafargeville 224601	37,300	FD461 Orleans Fire Dist	37,300	TO	31.42
Hazelhurst, GA 31539	W By Int St Rte 81	37,300	HI461 Highway Item No 1	37,300	TO	12.97
	ACRES 61.60		Installment Fee			9.51
	EAST-1003446 NRTH-1534650					
	DEED BOOK 1877 PG-339					
	FULL MARKET VALUE	39,681				
TOTAL TAX ---						317.06**
	DATE #1	02/01/23	DATE #2	03/31/23	DATE #3	05/31/23
	AMT DUE	115.21	AMT DUE	105.68	AMT DUE	105.68
***** 22.00-1-27.1 *****						
22.00-1-27.1	37380 Co Rte 15					BILL461944
Timerman Trustee Ralph W	113 Cattle farm		County Taxable	294,800		2,155.06
Timerman Trustee Sandra C	Lafargeville 224601	167,900	FD461 Orleans Fire Dist	294,800	TO	248.35
LaFargeville, NY 13656	Ralph & Sandra Timerman L	294,800	HI461 Highway Item No 1	294,800	TO	102.47
	RST Family Trust		Installment Fee			75.18
	ACRES 254.50					
	EAST-0999585 NRTH-1534693					
	DEED BOOK 2018 PG-516					
	FULL MARKET VALUE	313,617				
TOTAL TAX ---						2,505.88**
	DATE #1	02/01/23	DATE #2	03/31/23	DATE #3	05/31/23
	AMT DUE	910.48	AMT DUE	835.29	AMT DUE	835.29
***** 22.00-1-27.1-301 *****						
22.00-1-27.1-301	Jack St					BILL461945
Outdoor Systems	474 Billboard		County Taxable	20,000		146.20
Attn: Donna J Wasmund	Lafargeville 224601	100	FD461 Orleans Fire Dist	20,000	TO	16.85
PO Box 404	Signboards	20,000	HI461 Highway Item No 1	20,000	TO	6.95
Broadway, NJ 08808	FULL MARKET VALUE	21,277	Installment Fee			5.10
TOTAL TAX ---						170.00**
	DATE #1	02/01/23	DATE #2	03/31/23	DATE #3	05/31/23
	AMT DUE	61.78	AMT DUE	56.66	AMT DUE	56.66
***** 22.00-1-27.2 *****						
22.00-1-27.2	37179 Co Rte 15					BILL461946
Timerman Paul E	210 1 Family Res		County Taxable	263,600		1,926.98
37179 Co Rte 15	Lafargeville 224601	21,000	FD461 Orleans Fire Dist	263,600	TO	222.07
Lafargeville, NY 13656	ACRES 1.49 BANK 550	263,600	HI461 Highway Item No 1	263,600	TO	91.63
	EAST-1000434 NRTH-1533495		Installment Fee			67.22
	DEED BOOK 2016 PG-854					
	FULL MARKET VALUE	280,426				
TOTAL TAX ---						2,240.68**
	DATE #1	02/01/23	DATE #2	03/31/23	DATE #3	05/31/23
	AMT DUE	814.12	AMT DUE	746.89	AMT DUE	746.89

STATE OF NEW YORK
 COUNTY - Jefferson
 TOWN - Orleans
 SWIS - 224600

2 0 2 3 T O W N T A X R O L L
 T A X A B L E SECTION OF THE ROLL - 1
 TAX MAP NUMBER SEQUENCE
 UNIFORM PERCENT OF VALUE IS 094.00

PAGE 497
 VALUATION DATE-JUL 01, 2021
 TAXABLE STATUS DATE-MAR 01, 2022

TAX MAP PARCEL NUMBER	PROPERTY LOCATION & CLASS	ASSESSMENT	EXEMPTION CODE	COUNTY	TOWN	TAX AMOUNT
CURRENT OWNERS NAME	SCHOOL DISTRICT	LAND	TAX DESCRIPTION			
CURRENT OWNERS ADDRESS	PARCEL SIZE/GRID COORD	TOTAL	SPECIAL DISTRICTS			
22.00-1-28.1	37161 Orleans Cemetery Rd			22.00-1-28.1		BILL461947
Goring Carlisle R	314 Rural vac<10		County Taxable			51.17
2 Fraserton Cres	Lafargeville 224601	7,000	FD461 Orleans Fire Dist			5.90
Scarborough Ontario, Canada	FRNT 120.00 DPTH 100.00	7,000	HI461 Highway Item No 1			2.43
M1J1S6	EAST-0997704 NRTH-1533312		Installment Fee			1.79
	DEED BOOK 2005 PG-10059					
	FULL MARKET VALUE	7,447				
TOTAL TAX ---						59.50**
	DATE #1	02/01/23	DATE #2	03/31/23	DATE #3	05/31/23
	AMT DUE	21.63	AMT DUE	19.83	AMT DUE	19.83
22.00-1-28.2	37125 Orleans Cemetery Rd			22.00-1-28.2		BILL461948
Gibson Patrick Carlton	210 1 Family Res		County Taxable			286.56
37125 Orleans Cemetery Rd	Lafargeville 224601	25,000	FD461 Orleans Fire Dist			33.02
LaFargeville, NY 13656	ACRES 5.00	39,200	HI461 Highway Item No 1			13.63
	EAST-0997513 NRTH-1533143		Installment Fee			10.00
	DEED BOOK 2021 PG-9558					
	FULL MARKET VALUE	41,702				
TOTAL TAX ---						333.21**
	DATE #1	02/01/23	DATE #2	03/31/23	DATE #3	05/31/23
	AMT DUE	121.07	AMT DUE	111.07	AMT DUE	111.07
22.00-1-28.3	Orleans Cemetery Rd			22.00-1-28.3		BILL461949
Gibson Patrick Carlton	323 Vacant rural		County Taxable			181.29
37125 Orleans Cemetery Rd	Lafargeville 224601	24,800	FD461 Orleans Fire Dist			20.89
LaFargeville, NY 13656	ACRES 44.50	24,800	HI461 Highway Item No 1			8.62
	EAST-0996390 NRTH-1532786		Installment Fee			6.32
	DEED BOOK 2021 PG-9559					
	FULL MARKET VALUE	26,383				
TOTAL TAX ---						210.80**
	DATE #1	02/01/23	DATE #2	03/31/23	DATE #3	05/31/23
	AMT DUE	76.60	AMT DUE	70.26	AMT DUE	70.26
22.00-1-29.1	37382 Orleans Cemetery Rd			22.00-1-29.1		BILL461950
Caputo Sandra M	240 Rural res		SOLAR C 49502			0
King Jerry A	Lafargeville 224601	77,400	County Taxable			2,258.85
Lafargeville, NY 13656	ACRES 96.00	309,000	FD461 Orleans Fire Dist			260.31
	EAST-0998300 NRTH-1534055		HI461 Highway Item No 1			107.41
	DEED BOOK 1784 PG-109		Installment Fee			78.80
	FULL MARKET VALUE	328,723				
TOTAL TAX ---						2,626.57**
	DATE #1	02/01/23	DATE #2	03/31/23	DATE #3	05/31/23
	AMT DUE	954.33	AMT DUE	875.52	AMT DUE	875.52

STATE OF NEW YORK
 COUNTY - Jefferson
 TOWN - Orleans
 SWIS - 224600

2 0 2 3 T O W N T A X R O L L
 T A X A B L E SECTION OF THE ROLL - 1
 TAX MAP NUMBER SEQUENCE
 UNIFORM PERCENT OF VALUE IS 094.00

PAGE 498
 VALUATION DATE-JUL 01, 2021
 TAXABLE STATUS DATE-MAR 01, 2022

TAX MAP PARCEL NUMBER	PROPERTY LOCATION & CLASS	ASSESSMENT	EXEMPTION CODE	COUNTY	TOWN	TAX AMOUNT
CURRENT OWNERS NAME	SCHOOL DISTRICT	LAND	TAX DESCRIPTION			
CURRENT OWNERS ADDRESS	PARCEL SIZE/GRID COORD	TOTAL	SPECIAL DISTRICTS			
22.00-1-29.2	37173 Orleans Cemetery Rd			22.00-1-29.2		BILL461951
Kring Charlene T	300 Vacant Land		County Taxable			182.76
37382 Orleans Cemetery Rd	Lafargeville 224601	25,000	FD461 Orleans Fire Dist			21.06
Lafargeville, NY 13656	ACRES 5.71	25,000	HI461 Highway Item No 1			8.69
	EAST-0997577 NRTH-1533445		Installment Fee			6.38
	DEED BOOK 2018 PG-15362					
	FULL MARKET VALUE	26,596				
			TOTAL TAX ---			212.51**
	DATE #1	02/01/23	DATE #2	03/31/23	DATE #3	05/31/23
	AMT DUE	77.23	AMT DUE	70.83	AMT DUE	70.83
22.00-1-29.3	37217 Orleans Cemetery Rd			22.00-1-29.3		BILL461952
Kring Charlene T	270 Mfg housing		County Taxable			279.25
37382 Orleans Cemetery Rd	Lafargeville 224601	20,000	FD461 Orleans Fire Dist			32.18
LaFargeville, NY 13656	FRNT 175.00 DPTH 175.00	38,200	HI461 Highway Item No 1			13.28
	EAST-0997474 NRTH-1533598		Installment Fee			9.74
	DEED BOOK 2017 PG-126					
	FULL MARKET VALUE	40,638				
			TOTAL TAX ---			324.71**
	DATE #1	02/01/23	DATE #2	03/31/23	DATE #3	05/31/23
	AMT DUE	117.99	AMT DUE	108.23	AMT DUE	108.23
22.00-1-29.4	37249 Orleans Cemetery Rd			22.00-1-29.4		BILL461953
House James R	270 Mfg housing		County Taxable			373.55
37249 Orleans Cemetery Rd	Lafargeville 224601	21,900	FD461 Orleans Fire Dist			43.05
LaFargeville, NY 13656	FRNT 175.00 DPTH 175.00	51,100	HI461 Highway Item No 1			17.76
	ACRES 0.80		Installment Fee			13.03
	EAST-0997314 NRTH-1533819					
	DEED BOOK 2008 PG-13158					
	FULL MARKET VALUE	54,362				
			TOTAL TAX ---			434.36**
	DATE #1	02/01/23	DATE #2	03/31/23	DATE #3	05/31/23
	AMT DUE	157.83	AMT DUE	144.78	AMT DUE	144.78
22.00-1-29.5	37415 Orleans Cemetery Rd			22.00-1-29.5		BILL461954
Caputo Ralph J	312 Vac w/imprv		County Taxable			2,152.13
Caputo Sara J	Lafargeville 224601	35,000	FD461 Orleans Fire Dist			248.01
37415 Orleans Cemetery Rd	ACRES 90.00	294,400	HI461 Highway Item No 1			102.34
LaFargeville, NY 13656	EAST-0996025 NRTH-1534240		Installment Fee			75.07
	DEED BOOK 2018 PG-15363					
	FULL MARKET VALUE	313,191				
			TOTAL TAX ---			2,502.48**
	DATE #1	02/01/23	DATE #2	03/31/23	DATE #3	05/31/23
	AMT DUE	909.23	AMT DUE	834.16	AMT DUE	834.16

STATE OF NEW YORK
COUNTY - Jefferson
TOWN - Orleans
SWIS - 224600

2023 TOWN TAX ROLL
TAXABLE SECTION OF THE ROLL - 1
TAX MAP NUMBER SEQUENCE
UNIFORM PERCENT OF VALUE IS 094.00

PAGE 499
VALUATION DATE-JUL 01, 2021
TAXABLE STATUS DATE-MAR 01, 2022

TAX MAP PARCEL NUMBER	PROPERTY LOCATION & CLASS	ASSESSMENT	EXEMPTION CODE	COUNTY	TOWN	TAX AMOUNT
CURRENT OWNERS NAME	SCHOOL DISTRICT	LAND	TAX DESCRIPTION			
CURRENT OWNERS ADDRESS	PARCEL SIZE/GRID COORD	TOTAL	SPECIAL DISTRICTS			
***** 22.00-1-30 *****						
22.00-1-30	22001 Whiskey St					BILL461955
Kirkby Mark A	270 Mfg housing		County Taxable	25,800		188.60
Kirkby Linda L	Lafargeville 224601	20,000	FD461 Orleans Fire Dist	25,800 TO		21.73
21723 Whiskey St	FRNT 209.00 DPTH 184.00	25,800	HI461 Highway Item No 1	25,800 TO		8.97
Lafargeville, NY 13656	EAST-0990919 NRTH-1535761		Installment Fee			6.58
	FULL MARKET VALUE	27,447				
TOTAL TAX ---						219.30**
	DATE #1	02/01/23	DATE #2	03/31/23	DATE #3	05/31/23
	AMT DUE	79.68	AMT DUE	73.10	AMT DUE	73.10
***** 22.00-1-31.1 *****						
22.00-1-31.1	21723/911 Whiskey St					BILL461956
Kirkby Mark A	280 Res Multiple		County Taxable	194,000		1,418.18
Kirkby Linda L	Lafargeville 224601	98,500	FD461 Orleans Fire Dist	194,000 TO		163.43
21723 Whiskey St	ACRES 297.51	194,000	HI461 Highway Item No 1	194,000 TO		67.44
Lafargeville, NY 13656	EAST-0990531 NRTH-1534994		Installment Fee			49.47
	FULL MARKET VALUE	206,383				
TOTAL TAX ---						1,649.05**
	DATE #1	02/01/23	DATE #2	03/31/23	DATE #3	05/31/23
	AMT DUE	599.16	AMT DUE	549.68	AMT DUE	549.68
***** 22.00-1-31.2 *****						
22.00-1-31.2	Whiskey St					BILL461957
Eckert Brian W	105 Vac farmland		County Taxable	44,700		326.77
Eckert Zacharey W	Lafargeville 224601	44,700	FD461 Orleans Fire Dist	44,700 TO		37.66
21195 Whiskey St	ACRES 96.95	44,700	HI461 Highway Item No 1	44,700 TO		15.54
LaFargeville, NY 13656	EAST-0993506 NRTH-1535018		Installment Fee			11.40
	DEED BOOK 2022 PG-15172					
	FULL MARKET VALUE	47,553				
PRIOR OWNER ON 3/01/2022						
Eckert Chris M						
TOTAL TAX ---						379.97**
	DATE #1	02/01/23	DATE #2	03/31/23	DATE #3	05/31/23
	AMT DUE	138.07	AMT DUE	126.65	AMT DUE	126.65
***** 22.00-1-32 *****						
22.00-1-32	37542 Orleans Cemetery Rd					BILL461958
Nuffer Louis N	270 Mfg housing		County Taxable	101,000		738.33
Nuffer Jill E	Lafargeville 224601	85,000	FD461 Orleans Fire Dist	101,000 TO		85.09
37050 Co Rte 13	ACRES 326.80	101,000	HI461 Highway Item No 1	101,000 TO		35.11
LaFargeville, NY 13656	EAST-0995414 NRTH-1535665		Installment Fee			25.76
	DEED BOOK 2014 PG-11166					
	FULL MARKET VALUE	107,447				
TOTAL TAX ---						858.53**
	DATE #1	02/01/23	DATE #2	03/31/23	DATE #3	05/31/23
	AMT DUE	311.95	AMT DUE	286.17	AMT DUE	286.17

STATE OF NEW YORK
 COUNTY - Jefferson
 TOWN - Orleans
 SWIS - 224600

2 0 2 3 T O W N T A X R O L L
 T A X A B L E SECTION OF THE ROLL - 1
 TAX MAP NUMBER SEQUENCE
 UNIFORM PERCENT OF VALUE IS 094.00

PAGE 500
 VALUATION DATE-JUL 01, 2021
 TAXABLE STATUS DATE-MAR 01, 2022

TAX MAP PARCEL NUMBER	PROPERTY LOCATION & CLASS	ASSESSMENT	EXEMPTION CODE	COUNTY	TOWN	TAX AMOUNT
CURRENT OWNERS NAME	SCHOOL DISTRICT	LAND	TAX DESCRIPTION			
CURRENT OWNERS ADDRESS	PARCEL SIZE/GRID COORD	TOTAL	SPECIAL DISTRICTS			
22.00-1-33	37773 Orleans Cemetery Rd			22.00-1-33		BILL461959
Nuffer Louis N	210 1 Family Res		County Taxable			109.65
37050 Co Rte 13	Lafargeville 224601	11,000	FD461 Orleans Fire Dist			12.64
Lafargeville, NY 13656	ACRES 2.00	15,000	HI461 Highway Item No 1			5.21
	EAST-0995435 NRTH-1536769		Installment Fee			3.83
	DEED BOOK 2018 PG-9317					
	FULL MARKET VALUE	15,957				
TOTAL TAX ---						127.50**
	DATE #1	02/01/23	DATE #2	03/31/23	DATE #3	05/31/23
	AMT DUE	46.33	AMT DUE	42.50	AMT DUE	42.50
22.00-1-34	Orleans Cemetery Rd			22.00-1-34		BILL461960
Ludlow William J	322 Rural vac>10		County Taxable			58.48
38184 Orleans Cemetery Rd	Lafargeville 224601	8,000	FD461 Orleans Fire Dist			6.74
Lafargeville, NY 13656	ACRES 15.00	8,000	HI461 Highway Item No 1			2.78
	EAST-0994079 NRTH-1537814		Installment Fee			2.04
	DEED BOOK 1172 PG-00010					
	FULL MARKET VALUE	8,511				
TOTAL TAX ---						68.00**
	DATE #1	02/01/23	DATE #2	03/31/23	DATE #3	05/31/23
	AMT DUE	24.72	AMT DUE	22.66	AMT DUE	22.66
22.00-1-35	38184 Orleans Cemetery Rd			22.00-1-35		BILL461961
Ludlow William J	240 Rural res		VET COM CT 41131			18,800
38184 Orleans Cemetery Rd	Lafargeville 224601	101,000	County Taxable			690.82
Lafargeville, NY 13656	ACRES 224.40	113,300	FD461 Orleans Fire Dist			95.45
	EAST-0994019 NRTH-1539129		HI461 Highway Item No 1			39.38
	FULL MARKET VALUE	120,532	Installment Fee			24.77
TOTAL TAX ---						825.65**
	DATE #1	02/01/23	DATE #2	03/31/23	DATE #3	05/31/23
	AMT DUE	300.00	AMT DUE	275.21	AMT DUE	275.21
22.00-1-36	S of Hax Rd			22.00-1-36		BILL461962
Soluri Hunter	120 Field crops		County Taxable			350.89
40992 Co Rte 13	Lafargeville 224601	48,000	FD461 Orleans Fire Dist			40.44
LaFargeville, NY 13656	ACRES 171.90	48,000	HI461 Highway Item No 1			16.69
	EAST-0990229 NRTH-1542188		Installment Fee			12.24
	DEED BOOK 2020 PG-2048					
	FULL MARKET VALUE	51,064				
TOTAL TAX ---						408.02**
	DATE #1	02/01/23	DATE #2	03/31/23	DATE #3	05/31/23
	AMT DUE	148.26	AMT DUE	136.00	AMT DUE	136.00

STATE OF NEW YORK
 COUNTY - Jefferson
 TOWN - Orleans
 SWIS - 224600

2 0 2 3 T O W N T A X R O L L
 T A X A B L E SECTION OF THE ROLL - 1
 TAX MAP NUMBER SEQUENCE
 UNIFORM PERCENT OF VALUE IS 094.00

PAGE 501
 VALUATION DATE-JUL 01, 2021
 TAXABLE STATUS DATE-MAR 01, 2022

TAX MAP PARCEL NUMBER	PROPERTY LOCATION & CLASS	ASSESSMENT	EXEMPTION CODE	COUNTY	TOWN	TAX AMOUNT	
CURRENT OWNERS NAME	SCHOOL DISTRICT	LAND	TAX DESCRIPTION			TAXABLE VALUE	
CURRENT OWNERS ADDRESS	PARCEL SIZE/GRID COORD	TOTAL	SPECIAL DISTRICTS			TAX AMOUNT	
22.00-1-38	39058 Co Rte 13	69 PCT OF VALUE USED FOR EXEMPTION PURPOSES		22.00-1-38		BILL461963	
Barton Kay F	240 Rural res		VET WAR C 41122		0		
39058 Co Rte 13	Lafargeville 224601	65,000	VET WAR T 41123		11,280	11,280	
Lafargeville, NY 13656	East Ridge Rd	139,300	County Taxable		128,020	935.86	
	ACRES 75.70		FD461 Orleans Fire Dist		139,300 TO	117.35	
	EAST-0988205 NRTH-1543621		HI461 Highway Item No 1		139,300 TO	48.42	
	DEED BOOK 2018 PG-14677		Installment Fee			33.05	
	FULL MARKET VALUE	148,191					
			TOTAL TAX ---			1,101.63**	
		DATE #1	02/01/23	DATE #2	03/31/23	DATE #3	05/31/23
		AMT DUE	400.26	AMT DUE	367.21	AMT DUE	367.21
22.00-1-39	NW of Baldwin Rd			22.00-1-39		BILL461964	
Burt David Paul	323 Vacant rural		County Taxable		3,100	22.66	
28679 Gartland Rd	Lafargeville 224601	3,100	FD461 Orleans Fire Dist		3,100 TO	2.61	
Evans Mills, NY 13637	E Side Int Rte 81	3,100	HI461 Highway Item No 1		3,100 TO	1.08	
	ACRES 15.30						
	EAST-0989695 NRTH-1544374						
	DEED BOOK 2019 PG-11245						
	FULL MARKET VALUE	3,298					
			TOTAL TAX ---			26.35**	
		DATE #1	02/01/23				
		AMT DUE				26.35	
32.00-1-1	N of Co Rte 181			32.00-1-1		BILL461965	
Wilkie Brenda J	105 Vac farmland		County Taxable		10,300	75.30	
Attn: Barb Thompson	Thousand Island 223201	10,300	FD461 Orleans Fire Dist		10,300 TO	8.68	
PO Box 40	Town Line	10,300	HI461 Highway Item No 1		10,300 TO	3.58	
LaFargeville, NY 13656	ACRES 20.50		Installment Fee			2.63	
	EAST-0972198 NRTH-1534113						
	DEED BOOK 1812 PG-11						
	FULL MARKET VALUE	10,957					
			TOTAL TAX ---			87.56**	
		DATE #1	02/01/23	DATE #2	03/31/23	DATE #3	05/31/23
		AMT DUE	31.83	AMT DUE	29.18	AMT DUE	29.18
32.00-1-2	Co Rte 181			32.00-1-2		BILL461966	
Thompson Barbara	105 Vac farmland		County Taxable		95,000	694.47	
PO Box 40	Lafargeville 224601	95,000	FD461 Orleans Fire Dist		95,000 TO	80.03	
LaFargeville, NY 13656	Town Line	95,000	HI461 Highway Item No 1		95,000 TO	33.02	
	ACRES 183.20		Installment Fee			24.23	
	EAST-0973314 NRTH-1532243						
	DEED BOOK 2004 PG-328						
	FULL MARKET VALUE	101,064					
			TOTAL TAX ---			807.52**	
		DATE #1	02/01/23	DATE #2	03/31/23	DATE #3	05/31/23
		AMT DUE	293.41	AMT DUE	269.17	AMT DUE	269.17

STATE OF NEW YORK
 COUNTY - Jefferson
 TOWN - Orleans
 SWIS - 224600

2 0 2 3 T O W N T A X R O L L
 T A X A B L E SECTION OF THE ROLL - 1
 TAX MAP NUMBER SEQUENCE
 UNIFORM PERCENT OF VALUE IS 094.00

PAGE 502
 VALUATION DATE-JUL 01, 2021
 TAXABLE STATUS DATE-MAR 01, 2022

TAX MAP PARCEL NUMBER	PROPERTY LOCATION & CLASS	ASSESSMENT	EXEMPTION CODE	COUNTY	TOWN	TAX AMOUNT
CURRENT OWNERS NAME	SCHOOL DISTRICT	LAND	TAX DESCRIPTION			
CURRENT OWNERS ADDRESS	PARCEL SIZE/GRID COORD	TOTAL	SPECIAL DISTRICTS			
32.00-1-3.1	Co Rte 181			32.00-1-3.1		BILL461967
Miller Stephanie	105 Vac farmland		County Taxable			701.78
7464 Rock River Rd	Lafargeville 224601	96,000	FD461 Orleans Fire Dist			80.87
Ovid, NY 14521	on Town Line	96,000	HI461 Highway Item No 1			33.37
	ACRES 244.60		Installment Fee			24.48
	EAST-0973520 NRTH-1529927					
	DEED BOOK 2007 PG-16886					
	FULL MARKET VALUE	102,128				
			TOTAL TAX ---			816.02**
			DATE #1 02/01/23	DATE #2 03/31/23	DATE #3 05/31/23	
			AMT DUE 296.50	AMT DUE 272.00	AMT DUE 272.00	
32.00-1-3.2	19132 Co Rte 181			32.00-1-3.2		BILL461968
Thompson Matthew G	270 Mfg housing		County Taxable			400.60
19132 Co Rte 181	Lafargeville 224601	21,000	FD461 Orleans Fire Dist			46.17
LaFargeville, NY 13656	MH5 vin# 190305109293	54,800	HI461 Highway Item No 1			19.05
	ACRES 1.90 BANK 350		Installment Fee			13.97
	EAST-0976254 NRTH-1529432					
	DEED BOOK 2013 PG-6493					
	FULL MARKET VALUE	58,298				
			TOTAL TAX ---			465.82**
			DATE #1 02/01/23	DATE #2 03/31/23	DATE #3 05/31/23	
			AMT DUE 169.25	AMT DUE 155.27	AMT DUE 155.27	
32.00-1-3.31	18850 Co Rte 5			32.00-1-3.31		BILL461969
Thompson Donelle	112 Dairy farm		County Taxable			2,558.58
19669 County Route 5	Lafargeville 224601	169,500	FD461 Orleans Fire Dist			294.85
PO Box 40	Town Line	350,000	HI461 Highway Item No 1			121.66
LaFargeville, NY 13656	ACRES 269.00		Installment Fee			89.25
	EAST-0973528 NRTH-1528645					
	DEED BOOK 2004 PG-280					
	FULL MARKET VALUE	372,340				
			TOTAL TAX ---			2,975.09**
			DATE #1 02/01/23	DATE #2 03/31/23	DATE #3 05/31/23	
			AMT DUE 1,080.96	AMT DUE 991.69	AMT DUE 991.69	
32.00-1-3.32	18669 Co Rte 5			32.00-1-3.32		BILL461970
Thompson Donelle L	210 1 Family Res		County Taxable			1,396.25
PO Box 40	Lafargeville 224601	25,000	FD461 Orleans Fire Dist			160.91
LaFargeville, NY 13656	Lot 1	191,000	HI461 Highway Item No 1			66.39
	ACRES 5.04		Installment Fee			48.71
	EAST-0973764 NRTH-1528317					
	DEED BOOK 2004 PG-281					
	FULL MARKET VALUE	203,191				
			TOTAL TAX ---			1,623.55**
			DATE #1 02/01/23	DATE #2 03/31/23	DATE #3 05/31/23	
			AMT DUE 589.90	AMT DUE 541.18	AMT DUE 541.18	

STATE OF NEW YORK
COUNTY - Jefferson
TOWN - Orleans
SWIS - 224600

2 0 2 3 T O W N T A X R O L L
T A X A B L E SECTION OF THE ROLL - 1
TAX MAP NUMBER SEQUENCE
UNIFORM PERCENT OF VALUE IS 094.00

PAGE 503
VALUATION DATE-JUL 01, 2021
TAXABLE STATUS DATE-MAR 01, 2022

TAX MAP PARCEL NUMBER	PROPERTY LOCATION & CLASS	ASSESSMENT	EXEMPTION CODE	COUNTY	TOWN	TAX AMOUNT
CURRENT OWNERS NAME	SCHOOL DISTRICT	LAND	TAX DESCRIPTION			
CURRENT OWNERS ADDRESS	PARCEL SIZE/GRID COORD	TOTAL	SPECIAL DISTRICTS			
***** 32.00-1-3.33 *****						
32.00-1-3.33	36117 Thompson Quarry Dr					BILL461971
Thompson Connie	270 Mfg housing		County Taxable	52,400		383.06
PO Box 40	Lafargeville 224601	22,000	FD461 Orleans Fire Dist	52,400	TO	44.14
Lafargeville, NY 13656	Lot 2	52,400	HI461 Highway Item No 1	52,400	TO	18.21
	ACRES 5.12		Installment Fee			13.36
	EAST-0974532 NRTH-1527587					
	DEED BOOK 1862 PG-88					
	FULL MARKET VALUE	55,745				
TOTAL TAX ---						445.41**
	DATE #1	02/01/23	DATE #2	03/31/23	DATE #3	05/31/23
	AMT DUE	161.83	AMT DUE	148.47	AMT DUE	148.47
***** 32.00-1-3.34 *****						
32.00-1-3.34	36122 Thompson Quarry Dr					BILL461972
Rhone Amy	270 Mfg housing		County Taxable	42,400		309.95
PO Box 261	Lafargeville 224601	20,000	FD461 Orleans Fire Dist	42,400	TO	35.72
LaFargeville, NY 13656	Lot 3	42,400	HI461 Highway Item No 1	42,400	TO	14.74
	ACRES 1.99		Installment Fee			10.81
	EAST-0974893 NRTH-1527785					
	DEED BOOK 1861 PG-210					
	FULL MARKET VALUE	45,106				
TOTAL TAX ---						360.41**
	DATE #1	02/01/23	DATE #2	03/31/23	DATE #3	05/31/23
	AMT DUE	130.96	AMT DUE	120.13	AMT DUE	120.13
***** 32.00-1-3.411 *****						
32.00-1-3.411	Grove Cemetery Rd					BILL461973
Thompson Donelle	322 Rural vac>10		County Taxable	20,500		149.86
PO Box 40	Lafargeville 224601	20,500	FD461 Orleans Fire Dist	20,500	TO	17.27
LaFargeville, NY 13656	Town Line	20,500	HI461 Highway Item No 1	20,500	TO	7.13
	ACRES 34.60		Installment Fee			5.23
	EAST-0976429 NRTH-1524024					
	DEED BOOK 1878 PG-217					
	FULL MARKET VALUE	21,809				
TOTAL TAX ---						174.26**
	DATE #1	02/01/23	DATE #2	03/31/23	DATE #3	05/31/23
	AMT DUE	63.33	AMT DUE	58.08	AMT DUE	58.08
***** 32.00-1-3.412 *****						
32.00-1-3.412	19309 Grove Cemetery Rd					BILL461974
Thompson Barbara Jean	720 Mining		County Taxable	346,600		2,533.73
PO Box 40	Lafargeville 224601	250,000	FD461 Orleans Fire Dist	346,600	TO	291.99
Lafargeville, NY 13656	ACRES 14.30	346,600	HI461 Highway Item No 1	346,600	TO	120.48
	EAST-0976365 NRTH-1525114		Installment Fee			88.39
	DEED BOOK 2004 PG-301					
	FULL MARKET VALUE	368,723				
TOTAL TAX ---						2,946.20**
	DATE #1	02/01/23	DATE #2	03/31/23	DATE #3	05/31/23
	AMT DUE	1,070.47	AMT DUE	982.06	AMT DUE	982.06

STATE OF NEW YORK
 COUNTY - Jefferson
 TOWN - Orleans
 SWIS - 224600

2 0 2 3 T O W N T A X R O L L
 T A X A B L E SECTION OF THE ROLL - 1
 TAX MAP NUMBER SEQUENCE
 UNIFORM PERCENT OF VALUE IS 094.00

PAGE 504
 VALUATION DATE-JUL 01, 2021
 TAXABLE STATUS DATE-MAR 01, 2022

TAX MAP PARCEL NUMBER	PROPERTY LOCATION & CLASS	ASSESSMENT	EXEMPTION CODE	COUNTY	TOWN	TAX AMOUNT
CURRENT OWNERS NAME	SCHOOL DISTRICT	LAND	TAX DESCRIPTION			BILL
CURRENT OWNERS ADDRESS	PARCEL SIZE/GRID COORD	TOTAL	SPECIAL DISTRICTS			
32.00-1-3.421	Grove Cemetery Rd			32.00-1-3.421		BILL461975
Thompson Barbara J	105 Vac farmland		County Taxable			804.13
PO Box 40	Lafargeville 224601	110,000	FD461 Orleans Fire Dist		TO	92.67
Lafargeville, NY 13656	ACRES 315.40	110,000	HI461 Highway Item No 1		TO	38.24
	EAST-0974893 NRTH-1524893		Installment Fee			28.05
	DEED BOOK 2004 PG-294					
	FULL MARKET VALUE	117,021				
TOTAL TAX ---						935.04**
	DATE #1	02/01/23	DATE #2	03/31/23	DATE #3	05/31/23
	AMT DUE	339.73	AMT DUE	311.68	AMT DUE	311.68
***** 32.00-1-3.422 *****						
32.00-1-3.422	35801 Thompson Quarry Dr			32.00-1-3.422		BILL461976
Wilkie Brenda	270 Mfg housing		County Taxable			347.24
Attn: Barb Thompson	Lafargeville 224601	25,200	FD461 Orleans Fire Dist		TO	40.02
PO Box 40	Lot 7	47,500	HI461 Highway Item No 1		TO	16.51
Lafargeville, NY 13656	ACRES 5.22		Installment Fee			12.11
	EAST-0975474 NRTH-1525950					
	DEED BOOK 1861 PG-203					
	FULL MARKET VALUE	50,532				
TOTAL TAX ---						403.77**
	DATE #1	02/01/23	DATE #2	03/31/23	DATE #3	05/31/23
	AMT DUE	146.70	AMT DUE	134.59	AMT DUE	134.59
***** 32.00-1-3.423 *****						
32.00-1-3.423	35837 Thompson Quarry Dr			32.00-1-3.423		BILL461977
Thompson Tracy L	210 1 Family Res		County Taxable			983.23
PO Box 196	Lafargeville 224601	25,300	FD461 Orleans Fire Dist		TO	113.31
LaFargeville, NY 13656	ACRES 5.34 BANK 250	134,500	HI461 Highway Item No 1		TO	46.75
	EAST-0975377 NRTH-1526284		Installment Fee			34.30
	DEED BOOK 1862 PG-91					
	FULL MARKET VALUE	143,085				
TOTAL TAX ---						1,143.29**
	DATE #1	02/01/23	DATE #2	03/31/23	DATE #3	05/31/23
	AMT DUE	415.41	AMT DUE	381.09	AMT DUE	381.09
***** 32.00-1-3.424 *****						
32.00-1-3.424	35880 Thompson Quarry Dr			32.00-1-3.424		BILL461978
Thompson Barbara	210 1 Family Res		County Taxable			790.24
c/o Vanderbilt Mortgage	Lafargeville 224601	25,100	FD461 Orleans Fire Dist		TO	91.07
Attn: Tax Department	Lot 4	108,100	HI461 Highway Item No 1		TO	37.58
PO Box 9800	ACRES 5.11		Installment Fee			27.57
Maryville, TN 37802	EAST-0975926 NRTH-1526920					
	DEED BOOK 1862 PG-242					
	FULL MARKET VALUE	115,000				
TOTAL TAX ---						918.89**
	DATE #1	02/01/23	DATE #2	03/31/23	DATE #3	05/31/23
	AMT DUE	333.88	AMT DUE	306.29	AMT DUE	306.29

STATE OF NEW YORK
COUNTY - Jefferson
TOWN - Orleans
SWIS - 224600

2023 TOWN TAX ROLL
TAXABLE SECTION OF THE ROLL - 1
TAX MAP NUMBER SEQUENCE
UNIFORM PERCENT OF VALUE IS 094.00

PAGE 505
VALUATION DATE-JUL 01, 2021
TAXABLE STATUS DATE-MAR 01, 2022

TAX MAP PARCEL NUMBER	PROPERTY LOCATION & CLASS	ASSESSMENT	EXEMPTION CODE	COUNTY	TOWN	TAX AMOUNT
CURRENT OWNERS NAME	SCHOOL DISTRICT	LAND	TAX DESCRIPTION			
CURRENT OWNERS ADDRESS	PARCEL SIZE/GRID COORD	TOTAL	SPECIAL DISTRICTS			
***** 32.00-1-3.425 *****						
32.00-1-3.425	35866 Thompson Quarry Dr					BILL461979
Thompson Barbara	210 1 Family Res		County Taxable	96,800		707.63
PO Box 40	Lafargeville 224601	25,200	FD461 Orleans Fire Dist	96,800 TO		81.55
LaFargeville, NY 13656	Lot 5	96,800	HI461 Highway Item No 1	96,800 TO		33.65
	ACRES 5.19		Installment Fee			24.68
	EAST-0975974 NRTH-1526624					
	DEED BOOK 2006 PG-12985					
	FULL MARKET VALUE	102,979				
			TOTAL TAX ---			822.83**
			DATE #1 02/01/23	DATE #2 03/31/23	DATE #3 05/31/23	
			AMT DUE 298.97	AMT DUE 274.27	AMT DUE 274.27	
***** 32.00-1-3.426 *****						
32.00-1-3.426	35812 Thompson Quarry Dr					BILL461980
Kring Crystal L	270 Mfg housing		County Taxable	132,700		970.07
Attn: Barb Thompson	Lafargeville 224601	25,100	FD461 Orleans Fire Dist	132,700 TO		111.79
PO Box 40	Lot 6	132,700	HI461 Highway Item No 1	132,700 TO		46.13
LaFargeville, NY 13656	ACRES 5.11		Installment Fee			33.84
	EAST-0976055 NRTH-1526332					
	DEED BOOK 1866 PG-338					
	FULL MARKET VALUE	141,170				
			TOTAL TAX ---			1,127.99**
			DATE #1 02/01/23	DATE #2 03/31/23	DATE #3 05/31/23	
			AMT DUE 409.85	AMT DUE 375.99	AMT DUE 375.99	
***** 32.00-1-3.5 *****						
32.00-1-3.5	19133 Co Rte 181					BILL461981
Orvis Timothy	270 Mfg housing		County Taxable	44,100		322.38
Orvis Jacqueline	Lafargeville 224601	21,000	School Relevy			137.11
19133 Co Rte 181	ACRES 1.36	44,100	FD461 Orleans Fire Dist	44,100 TO		37.15
LaFargville, NY 13656	EAST-0976566 NRTH-1529727		HI461 Highway Item No 1	44,100 TO		15.33
	DEED BOOK 2008 PG-4220		Installment Fee			15.36
	FULL MARKET VALUE	46,915				
			TOTAL TAX ---			511.97**
			DATE #1 02/01/23	DATE #2 03/31/23	DATE #3 05/31/23	
			AMT DUE 186.03	AMT DUE 170.65	AMT DUE 170.65	
***** 32.00-1-3.6 *****						
32.00-1-3.6	18999 Co Rte 181					BILL461982
Carter Timothy J	210 1 Family Res		County Taxable	109,100		797.55
18999 Co Rte 181	Lafargeville 224601	20,100	FD461 Orleans Fire Dist	109,100 TO		91.91
LaFargeville, NY 13656	ACRES 1.06	109,100	HI461 Highway Item No 1	109,100 TO		37.92
	EAST-0975651 NRTH-1529932		Installment Fee			27.82
	DEED BOOK 2005 PG-4119					
	FULL MARKET VALUE	116,064				
			TOTAL TAX ---			927.38**
			DATE #1 02/01/23	DATE #2 03/31/23	DATE #3 05/31/23	
			AMT DUE 336.96	AMT DUE 309.12	AMT DUE 309.12	

STATE OF NEW YORK
COUNTY - Jefferson
TOWN - Orleans
SWIS - 224600

2 0 2 3 T O W N T A X R O L L
T A X A B L E SECTION OF THE ROLL - 1
TAX MAP NUMBER SEQUENCE
UNIFORM PERCENT OF VALUE IS 094.00

PAGE 506
VALUATION DATE-JUL 01, 2021
TAXABLE STATUS DATE-MAR 01, 2022

TAX MAP PARCEL NUMBER	PROPERTY LOCATION & CLASS	ASSESSMENT	EXEMPTION CODE	COUNTY	TOWN	TAX AMOUNT
CURRENT OWNERS NAME	SCHOOL DISTRICT	LAND	TAX DESCRIPTION			
CURRENT OWNERS ADDRESS	PARCEL SIZE/GRID COORD	TOTAL	SPECIAL DISTRICTS			
***** 32.00-1-3.7 *****						
18895	Co Rte 5					BILL461983
32.00-1-3.7	210 1 Family Res		County Taxable	163,400		1,194.49
Thompson Barbara J	Lafargeville 224601	33,800	FD461 Orleans Fire Dist	163,400 TO		137.65
PO Box 40	ACRES 3.80	163,400	HI461 Highway Item No 1	163,400 TO		56.80
LaFargeville, NY 13656	EAST-0975190 NRTH-1528925		Installment Fee			41.67
	DEED BOOK 1822 PG-40					
	FULL MARKET VALUE	173,830				
TOTAL TAX ---						1,388.94**
	DATE #1	02/01/23	DATE #2	03/31/23	DATE #3	05/31/23
	AMT DUE	504.65	AMT DUE	462.98	AMT DUE	462.98
***** 32.00-1-3.8 *****						
18804	Co Rte 181					BILL461984
32.00-1-3.8	210 1 Family Res		County Taxable	134,400		982.50
Money Diane J	Lafargeville 224601	23,000	FD461 Orleans Fire Dist	134,400 TO		113.22
Carter Crystal L	ACRES 5.16	134,400	HI461 Highway Item No 1	134,400 TO		46.72
104 Main St	EAST-0974505 NRTH-1529930		Installment Fee			34.27
PO Box 265	DEED BOOK 2020 PG-8732					
Theresa, NY 13691	FULL MARKET VALUE	142,979				
TOTAL TAX ---						1,142.44**
	DATE #1	02/01/23	DATE #2	03/31/23	DATE #3	05/31/23
	AMT DUE	415.09	AMT DUE	380.81	AMT DUE	380.81
***** 32.00-1-4.1 *****						
Co Rte 181						BILL461985
32.00-1-4.1	105 Vac farmland		County Taxable	47,000		343.58
Robinson David J	Lafargeville 224601	47,000	FD461 Orleans Fire Dist	47,000 TO		39.59
Robinson Michael E	ACRES 70.20	47,000	HI461 Highway Item No 1	47,000 TO		16.34
19719 Co Rte 181	EAST-0978033 NRTH-1530643		Installment Fee			11.99
Lafargeville, NY 13656	FULL MARKET VALUE	50,000				
TOTAL TAX ---						399.51**
	DATE #1	02/01/23	DATE #2	03/31/23	DATE #3	05/31/23
	AMT DUE	145.16	AMT DUE	133.17	AMT DUE	133.17
***** 32.00-1-4.2 *****						
Co Rte 181						BILL461986
32.00-1-4.2	112 Dairy farm		AG DIST IN 41730	13,382	13,382	
Robinson David J	Lafargeville 224601	77,400	AGSTORTANK 42100	13,600	13,600	
Robinson Michael E	ACRES 101.60	154,900	County Taxable	127,918		935.11
19719 Co Rte 181	EAST-0976967 NRTH-1530938		FD461 Orleans Fire Dist	127,918 TO		107.76
Lafargeville, NY 13656	FULL MARKET VALUE	164,787	26,982 EX			
			HI461 Highway Item No 1	127,918 TO		44.47
			26,982 EX			
			Installment Fee			32.62
TOTAL TAX ---						1,087.34**
	DATE #1	02/01/23	DATE #2	03/31/23	DATE #3	05/31/23
	AMT DUE	395.08	AMT DUE	362.44	AMT DUE	362.44

MAY BE SUBJECT TO PAYMENT
UNDER AGDIST LAW TIL 2029

STATE OF NEW YORK
 COUNTY - Jefferson
 TOWN - Orleans
 SWIS - 224600

2 0 2 3 T O W N T A X R O L L
 T A X A B L E SECTION OF THE ROLL - 1
 TAX MAP NUMBER SEQUENCE
 UNIFORM PERCENT OF VALUE IS 094.00

PAGE 507
 VALUATION DATE-JUL 01, 2021
 TAXABLE STATUS DATE-MAR 01, 2022

TAX MAP PARCEL NUMBER	PROPERTY LOCATION & CLASS	ASSESSMENT	EXEMPTION CODE	COUNTY	TOWN	TAX AMOUNT
CURRENT OWNERS NAME	SCHOOL DISTRICT	LAND	TAX DESCRIPTION			
CURRENT OWNERS ADDRESS	PARCEL SIZE/GRID COORD	TOTAL	SPECIAL DISTRICTS			
32.00-1-4.3	19719 Co Rte 181			32.00-1-4.3		BILL461987
Robinson David J	210 1 Family Res		County Taxable			959.83
Robinson Lynette	Lafargeville 224601	20,000	FD461 Orleans Fire Dist			110.61
19719 Co Rte 181	ACRES 1.32	131,300	HI461 Highway Item No 1			45.64
Lafargeville, NY 13656	EAST-0978500 NRTH-1529575		Installment Fee			33.48
	DEED BOOK 2018 PG-19118					
	FULL MARKET VALUE	139,681				
TOTAL TAX ---						1,116.08**
	DATE #1	02/01/23	DATE #2	03/31/23	DATE #3	05/31/23
	AMT DUE	405.52	AMT DUE	372.02	AMT DUE	372.02
32.00-1-4.4	Co Rte 181			32.00-1-4.4		BILL461988
Robinson Michael E	314 Rural vac<10		County Taxable			7.31
Robinson Stephanie	Lafargeville 224601	1,000	FD461 Orleans Fire Dist			.84
19893 Co Rte 181	ACRES 1.30	1,000	HI461 Highway Item No 1			.35
Lafargeville, NY 13656	EAST-0978670 NRTH-1529679					
	DEED BOOK 2018 PG-19119					
	FULL MARKET VALUE	1,064				
TOTAL TAX ---						8.50**
	DATE #1	02/01/23				
	AMT DUE					8.50
32.00-1-5	19765 Co Rte 181			32.00-1-5		BILL461989
Beebe Anthony David	210 1 Family Res		County Taxable			1,097.85
19765 Co Rte 181	Lafargeville 224601	20,500	FD461 Orleans Fire Dist			126.52
LaFargeville, NY 13656	ACRES 1.70 BANK 250	150,180	HI461 Highway Item No 1			52.20
	EAST-0978796 NRTH-1529563		Installment Fee			38.30
	DEED BOOK 2018 PG-7771					
	FULL MARKET VALUE	159,766				
TOTAL TAX ---						1,276.57**
	DATE #1	02/01/23	DATE #2	03/31/23	DATE #3	05/31/23
	AMT DUE	463.83	AMT DUE	425.52	AMT DUE	425.52
32.00-1-6.1	Co Rte 181			32.00-1-6.1		BILL461990
Robinson Farms	105 Vac farmland		AG DIST IN 41730			
19719 Co Rte 181	Lafargeville 224601	25,000	County Taxable			116.77
Lafargeville, NY 13656	ACRES 25.50	25,000	FD461 Orleans Fire Dist			13.46
	EAST-0979174 NRTH-1530321					
	FULL MARKET VALUE	26,596	HI461 Highway Item No 1			5.55
			9,027 EX			
			Installment Fee			4.07
TOTAL TAX ---						135.78**
	DATE #1	02/01/23	DATE #2	03/31/23	DATE #3	05/31/23
	AMT DUE	49.33	AMT DUE	45.26	AMT DUE	45.26

MAY BE SUBJECT TO PAYMENT
 UNDER AGDIST LAW TIL 2029

STATE OF NEW YORK
COUNTY - Jefferson
TOWN - Orleans
SWIS - 224600

2 0 2 3 T O W N T A X R O L L
T A X A B L E SECTION OF THE ROLL - 1
TAX MAP NUMBER SEQUENCE
UNIFORM PERCENT OF VALUE IS 094.00

PAGE 508
VALUATION DATE-JUL 01, 2021
TAXABLE STATUS DATE-MAR 01, 2022

TAX MAP PARCEL NUMBER	PROPERTY LOCATION & CLASS	ASSESSMENT	EXEMPTION CODE	COUNTY	TOWN	TAX AMOUNT
***** 32.00-1-6.2 *****						
32.00-1-6.2	19893 Co Rte 181					BILL461991
Robinson Michael E	210 1 Family Res		County Taxable	115,400		843.60
Robinson Stephanie	Lafargeville 224601	20,000	FD461 Orleans Fire Dist	115,400 TO		97.22
19893 Co Rte 181	ACRES 6.50	115,400	HI461 Highway Item No 1	115,400 TO		40.11
Lafargeville, NY 13656	EAST-0979183 NRTH-1529628		Installment Fee			29.43
	DEED BOOK 2018 PG-19119					
	FULL MARKET VALUE	122,766				
TOTAL TAX --- 980.93**						
	DATE #1 02/01/23	DATE #2 03/31/23	DATE #3 05/31/23			
	AMT DUE 356.42	AMT DUE 326.97	AMT DUE 326.97			
***** 32.00-1-7 *****						
32.00-1-7	Co Rte 181					BILL461992
Robinson David J	112 Dairy farm		AG DIST IN 41730	3,134	3,134	
Robinson Michael E	Lafargeville 224601	27,500	AGSTORTANK 42100	2,700	2,700	
19719 Co Rte 181	ACRES 44.80	78,600	County Taxable	72,766		531.94
Lafargeville, NY 13656	EAST-0980379 NRTH-1530034		FD461 Orleans Fire Dist	72,766 TO		61.30
	FULL MARKET VALUE	83,617	5,834 EX			
			HI461 Highway Item No 1	72,766 TO		25.29
			5,834 EX			
			Installment Fee			18.56
TOTAL TAX --- 618.53**						
	DATE #1 02/01/23	DATE #2 03/31/23	DATE #3 05/31/23			
	AMT DUE 224.75	AMT DUE 206.17	AMT DUE 206.17			
***** 32.00-1-7.-701 *****						
32.00-1-7.-701	20063 Co Rte 181					BILL461993
Robinson Life Tenant Donald A	210 1 Family Res		County Taxable	89,600		655.00
Robinson David J	Lafargeville 224601	20,000	FD461 Orleans Fire Dist	89,600 TO		75.48
PO Box 99	Special District Parcel	89,600	HI461 Highway Item No 1	89,600 TO		31.15
Brownville, NY 13615	Lf Est Donald A Robinson		LT461 LaFargeville Lt Dist	89,600 TO		39.61
	ACRES 1.50		Installment Fee			24.04
	DEED BOOK 2019 PG-11543					
	FULL MARKET VALUE	95,319				
TOTAL TAX --- 801.24**						
	DATE #1 02/01/23	DATE #2 03/31/23	DATE #3 05/31/23			
	AMT DUE 291.12	AMT DUE 267.08	AMT DUE 267.08			
***** 32.00-1-8.1 *****						
32.00-1-8.1	19819 Grove Cemetery Rd					BILL461994
Waterman Christopher M	260 Seasonal res		County Taxable	30,800		225.16
Waterman-Ford Mary A	Lafargeville 224601	26,800	FD461 Orleans Fire Dist	30,800 TO		25.95
20132 Ford St	ACRES 42.40	30,800	HI461 Highway Item No 1	30,800 TO		10.71
LaFargeville, NY 13656	EAST-0978907 NRTH-1526551		Installment Fee			7.85
	DEED BOOK 1875 PG-177					
	FULL MARKET VALUE	32,766				
TOTAL TAX --- 261.82**						
	DATE #1 02/01/23	DATE #2 03/31/23	DATE #3 05/31/23			
	AMT DUE 95.13	AMT DUE 87.27	AMT DUE 87.27			

STATE OF NEW YORK
COUNTY - Jefferson
TOWN - Orleans
SWIS - 224600

2 0 2 3 T O W N T A X R O L L
T A X A B L E SECTION OF THE ROLL - 1
TAX MAP NUMBER SEQUENCE
UNIFORM PERCENT OF VALUE IS 094.00

PAGE 509
VALUATION DATE-JUL 01, 2021
TAXABLE STATUS DATE-MAR 01, 2022

TAX MAP PARCEL NUMBER	PROPERTY LOCATION & CLASS	ASSESSMENT	EXEMPTION CODE	COUNTY	TOWN	TAX AMOUNT
CURRENT OWNERS NAME	SCHOOL DISTRICT	LAND	TAX DESCRIPTION			
CURRENT OWNERS ADDRESS	PARCEL SIZE/GRID COORD	TOTAL	SPECIAL DISTRICTS			
32.00-1-8.2	Co Rte 181			32.00-1-8.2		BILL461995
Robinson Michael E	105 Vac farmland		AG DIST IN 41730			
Robinson David J	Lafargeville 224601	68,000	County Taxable			497.10
19719 Co Rte 181	ACRES 111.13	68,000	FD461 Orleans Fire Dist			57.29
Lafargeville, NY 13656	EAST-0979087 NRTH-1528222		HI461 Highway Item No 1			23.64
	DEED BOOK 951 PG-00319		Installment Fee			17.34
	FULL MARKET VALUE	72,340				

MAY BE SUBJECT TO PAYMENT
UNDER AGDIST LAW TIL 2029

TOTAL TAX ---						578.03**
DATE #1	02/01/23	DATE #2	03/31/23	DATE #3	05/31/23	
AMT DUE	210.03	AMT DUE	192.67	AMT DUE	192.67	

***** 32.00-1-11 *****						BILL461996
35770 NYS Rte 180	270 Mfg housing		County Taxable			407.91
Alguire Rachel M	Lafargeville 224601	20,000	FD461 Orleans Fire Dist			47.01
Alguire Tyler J	FRNT 165.00 DPTH 132.00	55,800	HI461 Highway Item No 1			19.40
35770 NYS Rte 180	EAST-0980940 NRTH-1526025		Installment Fee			14.23
LaFargeville, NY 13656	DEED BOOK 2021 PG-3547					
	FULL MARKET VALUE	59,362				

TOTAL TAX ---						474.32**
DATE #1	02/01/23	DATE #2	03/31/23	DATE #3	05/31/23	
AMT DUE	172.35	AMT DUE	158.10	AMT DUE	158.10	

***** 32.00-1-12.1 *****						BILL461997
35732/924 NYS Rte 180	105 Vac farmland		County Taxable			1,791.01
Alguire Tyler J	Lafargeville 224601	125,000	FD461 Orleans Fire Dist			206.40
Alguire Rachel M	4.7A(c) LT461	245,000	HI461 Highway Item No 1			85.16
35770 NYS Rte 180	ACRES 176.20		LT461 LaFargeville Lt Dist			108.32
LaFargeville, NY 13656	EAST-0982600 NRTH-1525698		Installment Fee			65.73
	DEED BOOK 2021 PG-3546					
	FULL MARKET VALUE	260,638				

TOTAL TAX ---						2,190.89**
DATE #1	02/01/23	DATE #2	03/31/23	DATE #3	05/31/23	
AMT DUE	796.04	AMT DUE	730.29	AMT DUE	730.29	

***** 32.00-1-15 *****						BILL461998
34889 NYS Rte 180	210 1 Family Res		County Taxable			357.47
Ashland Timothy	Lafargeville 224601	20,000	FD461 Orleans Fire Dist			41.20
Ashland Ronalee	ACRES 0.76	48,900	HI461 Highway Item No 1			17.00
34585 Carter Street Rd	EAST-0979617 NRTH-1521314		Installment Fee			12.47
LaFargeville, NY 13656	DEED BOOK 2022 PG-9042					
	FULL MARKET VALUE	52,021				

PRIOR OWNER ON 3/01/2022
Sanford Bruce E

TOTAL TAX ---						415.67**
DATE #1	02/01/23	DATE #2	03/31/23	DATE #3	05/31/23	
AMT DUE	151.04	AMT DUE	138.55	AMT DUE	138.55	

STATE OF NEW YORK
COUNTY - Jefferson
TOWN - Orleans
SWIS - 224600

2023 TOWN TAX ROLL
TAXABLE SECTION OF THE ROLL - 1
TAX MAP NUMBER SEQUENCE
UNIFORM PERCENT OF VALUE IS 094.00

PAGE 510
VALUATION DATE-JUL 01, 2021
TAXABLE STATUS DATE-MAR 01, 2022

TAX MAP PARCEL NUMBER	PROPERTY LOCATION & CLASS	ASSESSMENT	EXEMPTION CODE	COUNTY	TOWN	TAX AMOUNT
CURRENT OWNERS NAME	SCHOOL DISTRICT	LAND	TAX DESCRIPTION			
CURRENT OWNERS ADDRESS	PARCEL SIZE/GRID COORD	TOTAL	SPECIAL DISTRICTS			
***** 32.00-1-17.3 *****						
32.00-1-17.3	NYS Rte 180					BILL461999
Haller William T	105 Vac farmland		County Taxable	29,000		212.00
Haller Jean C	Lafargeville 224601	29,000	FD461 Orleans Fire Dist	29,000 TO		24.43
3454 NW 10th Ave	ACRES 30.00	29,000	HI461 Highway Item No 1	29,000 TO		10.08
Gainesville, FL 32605	EAST-0979020 NRTH-1523112		Installment Fee			7.40
	DEED BOOK 2003 PG-20518					
	FULL MARKET VALUE	30,851				
TOTAL TAX ---						246.51**
	DATE #1	02/01/23	DATE #2	03/31/23	DATE #3	05/31/23
	AMT DUE	89.57	AMT DUE	82.17	AMT DUE	82.17
***** 32.00-1-18 *****						
32.00-1-18	35473 NYS Rte 180					BILL462000
McArdle Kenneth A	312 Vac w/imprv		County Taxable	89,800		656.46
McComber Bettyann	Lafargeville 224601	76,300	FD461 Orleans Fire Dist	89,800 TO		75.65
PO Box 85	ACRES 144.89	89,800	HI461 Highway Item No 1	89,800 TO		31.22
LaFargeville, NY 13656	EAST-0981153 NRTH-1524221		Installment Fee			22.90
	DEED BOOK 2022 PG-18776					
	FULL MARKET VALUE	95,532				
PRIOR OWNER ON 3/01/2022						
McArdle Kenneth A						
TOTAL TAX ---						763.33**
	DATE #1	02/01/23	DATE #2	03/31/23	DATE #3	05/31/23
	AMT DUE	277.35	AMT DUE	254.44	AMT DUE	254.44
***** 32.00-1-19 *****						
32.00-1-19	35050 NYS Rte 180 Rd					BILL462001
Haller William T	323 Vacant rural		County Taxable	68,700		502.21
Haller Jean C	Lafargeville 224601	68,700	FD461 Orleans Fire Dist	68,700 TO		57.88
3454 NW 10th Ave	ACRES 109.90	68,700	HI461 Highway Item No 1	68,700 TO		23.88
Gainesville, FL 32605	EAST-0978227 NRTH-1522144		Installment Fee			17.52
	DEED BOOK 2003 PG-3443					
	FULL MARKET VALUE	73,085				
TOTAL TAX ---						583.97**
	DATE #1	02/01/23	DATE #2	03/31/23	DATE #3	05/31/23
	AMT DUE	212.19	AMT DUE	194.65	AMT DUE	194.65
***** 32.00-1-20.1 *****						
32.00-1-20.1	Dutch Gap Rd					BILL462002
Thompson Barbara Jean	105 Vac farmland		County Taxable	50,000		365.51
PO Box 40	Lafargeville 224601	50,000	FD461 Orleans Fire Dist	50,000 TO		42.12
LaFargeville, NY 13656	ACRES 162.41	50,000	HI461 Highway Item No 1	50,000 TO		17.38
	EAST-0975295 NRTH-1521988		Installment Fee			12.75
	DEED BOOK 2004 PG-300					
	FULL MARKET VALUE	53,191				
TOTAL TAX ---						425.01**
	DATE #1	02/01/23	DATE #2	03/31/23	DATE #3	05/31/23
	AMT DUE	154.42	AMT DUE	141.67	AMT DUE	141.67

STATE OF NEW YORK
 COUNTY - Jefferson
 TOWN - Orleans
 SWIS - 224600

2 0 2 3 T O W N T A X R O L L
 T A X A B L E SECTION OF THE ROLL - 1
 TAX MAP NUMBER SEQUENCE
 UNIFORM PERCENT OF VALUE IS 094.00

PAGE 511
 VALUATION DATE-JUL 01, 2021
 TAXABLE STATUS DATE-MAR 01, 2022

TAX MAP PARCEL NUMBER	PROPERTY LOCATION & CLASS	ASSESSMENT	EXEMPTION CODE	COUNTY	TOWN	TAX AMOUNT
CURRENT OWNERS NAME	SCHOOL DISTRICT	LAND	TAX DESCRIPTION			
CURRENT OWNERS ADDRESS	PARCEL SIZE/GRID COORD	TOTAL	SPECIAL DISTRICTS			
***** 32.00-1-20.2 *****						
18770/791	Dutch Gap Rd					BILL462003
32.00-1-20.2	112 Dairy farm		AG STRUCT 41700	11,000	11,000	
Hostetler Joseph A	Lafargeville 224601	99,500	AG DIST IN 41730	28,493	28,493	
Hostetler Susan J	ACRES 112.19	205,500	County Taxable	166,007		1,213.55
18770 Dutch Gap Rd	EAST-0974245 NRTH-1520951		FD461 Orleans Fire Dist	177,007	TO	149.12
LaFargeville, NY 13656	DEED BOOK 2010 PG-319		28,493 EX			
	FULL MARKET VALUE	218,617	HI461 Highway Item No 1	177,007	TO	61.53
			28,493 EX			
MAY BE SUBJECT TO PAYMENT			Installment Fee			42.73
UNDER AGDIST LAW TIL 2029			TOTAL TAX ---			1,424.20**
			DATE #1 02/01/23 DATE #2 03/31/23 DATE #3 05/31/23			
			AMT DUE 517.47 AMT DUE 474.73 AMT DUE 474.73			
***** 32.00-1-20.3 *****						
19289/315	Dutch Gap Rd					BILL462004
32.00-1-20.3	270 Mfg housing		County Taxable	40,000		292.41
Norfolk Roger	Lafargeville 224601	22,000	FD461 Orleans Fire Dist	40,000	TO	33.70
Norfolk Sharon L	ACRES 2.02	40,000	HI461 Highway Item No 1	40,000	TO	13.90
19289 Dutch Gap Rd	EAST-0976924 NRTH-1521069		Installment Fee			10.20
LaFargeville, NY 13656	DEED BOOK 2003 PG-3442					
	FULL MARKET VALUE	42,553				
			TOTAL TAX ---			340.01**
			DATE #1 02/01/23 DATE #2 03/31/23 DATE #3 05/31/23			
			AMT DUE 123.55 AMT DUE 113.33 AMT DUE 113.33			
***** 32.00-1-20.5 *****						
19331	Dutch Gap Rd					BILL462005
32.00-1-20.5	270 Mfg housing		County Taxable	85,900		627.95
Hardy Richard Wayne Sr	Lafargeville 224601	22,200	FD461 Orleans Fire Dist	85,900	TO	72.37
Hardy Mary Ann	ACRES 2.19	85,900	HI461 Highway Item No 1	85,900	TO	29.86
19331 Dutch Gap Rd	EAST-0977190 NRTH-1521086		Installment Fee			21.91
LaFargeville, NY 13656	DEED BOOK 2021 PG-13150					
	FULL MARKET VALUE	91,383				
			TOTAL TAX ---			730.18**
			DATE #1 02/01/23 DATE #2 03/31/23 DATE #3 05/31/23			
			AMT DUE 265.31 AMT DUE 243.39 AMT DUE 243.39			
***** 32.00-2-1 *****						
20700	NYS Rte 411					BILL462006
32.00-2-1	710 Manufacture		County Taxable	1100,000		8,041.25
Crowley Foods Inc	Lafargeville 224601	40,000	FD461 Orleans Fire Dist	1100,000	TO	926.68
HP Hood LLC	ACRES 11.80	1100,000	HI461 Highway Item No 1	1100,000	TO	382.37
Diane Crouch	EAST-0984118 NRTH-1529792		LT461 LaFargeville Lt Dist	1100,000	TO	486.33
25 Hurlbut St	FULL MARKET VALUE	1170,213	Installment Fee			295.10
Arkport, NY 14807						
			TOTAL TAX ---			9,836.63**
			DATE #1 02/01/23 DATE #2 03/31/23 DATE #3 05/31/23			
			AMT DUE 3,573.99 AMT DUE 3,278.87 AMT DUE 3,278.87			

STATE OF NEW YORK
 COUNTY - Jefferson
 TOWN - Orleans
 SWIS - 224600

2 0 2 3 T O W N T A X R O L L
 T A X A B L E SECTION OF THE ROLL - 1
 TAX MAP NUMBER SEQUENCE
 UNIFORM PERCENT OF VALUE IS 094.00

PAGE 512
 VALUATION DATE-JUL 01, 2021
 TAXABLE STATUS DATE-MAR 01, 2022

TAX MAP PARCEL NUMBER	PROPERTY LOCATION & CLASS	ASSESSMENT	EXEMPTION CODE	COUNTY	TOWN	TAX AMOUNT
CURRENT OWNERS NAME	SCHOOL DISTRICT	LAND	TAX DESCRIPTION			
CURRENT OWNERS ADDRESS	PARCEL SIZE/GRID COORD	TOTAL	SPECIAL DISTRICTS			
32.00-2-2.2	20892 NYS Rte 411 433 Auto body		County Taxable	32.00-2-2.2		BILL462007
Gill Lee H	Lafargeville 224601	27,800	FD461 Orleans Fire Dist			2,997.19
PO Box 112	ACRES 5.06	410,000	HI461 Highway Item No 1			345.40
Lafargeville, NY 13656	EAST-0984895 NRTH-1529878		Installment Fee			104.55
	DEED BOOK 1709 PG-295					
	FULL MARKET VALUE	436,170				
TOTAL TAX ---						3,485.11**
	DATE #1	02/01/23	DATE #2	03/31/23	DATE #3	05/31/23
	AMT DUE	1,266.26	AMT DUE	1,161.70	AMT DUE	1,161.70
32.00-2-3	NYS Rte 411 323 Vacant rural		County Taxable	32.00-2-3		BILL462008
TRB Properties LLC	Lafargeville 224601	30,000	FD461 Orleans Fire Dist			219.31
22596 Ridgeview Rd	ACRES 20.34	30,000	HI461 Highway Item No 1			25.27
Watertown, NY 13601	EAST-0984856 NRTH-1530667		Installment Fee			10.43
	DEED BOOK 2021 PG-18733					7.65
	FULL MARKET VALUE	31,915				
TOTAL TAX ---						255.01**
	DATE #1	02/01/23	DATE #2	03/31/23	DATE #3	05/31/23
	AMT DUE	92.66	AMT DUE	85.00	AMT DUE	85.00
32.00-2-4.1	NYS Rte 411 322 Rural vac>10		County Taxable	32.00-2-4.1		BILL462009
Thompson Deborah	Lafargeville 224601	35,000	FD461 Orleans Fire Dist			255.86
PO Box 79	ACRES 30.96	35,000	HI461 Highway Item No 1			29.49
Depauville, NY 13632	EAST-0987042 NRTH-1531409		Installment Fee			12.17
	DEED BOOK 2012 PG-18926					8.93
	FULL MARKET VALUE	37,234				
TOTAL TAX ---						297.52**
	DATE #1	02/01/23	DATE #2	03/31/23	DATE #3	05/31/23
	AMT DUE	108.11	AMT DUE	99.17	AMT DUE	99.17
32.00-2-4.2	21047 NYS Rte 411 522 Racetrack		County Taxable	32.00-2-4.2		BILL462010
TRB Properties LLC	Lafargeville 224601	65,000	FD461 Orleans Fire Dist			3,289.60
58 N Main St	ACRES 50.00	450,000	HI461 Highway Item No 1			379.10
Adams, NY 13605	EAST-0986033 NRTH-1531195		Installment Fee			156.42
	DEED BOOK 2018 PG-1066					114.75
	FULL MARKET VALUE	478,723				
TOTAL TAX ---						3,825.12**
	DATE #1	02/01/23	DATE #2	03/31/23	DATE #3	05/31/23
	AMT DUE	1,389.79	AMT DUE	1,275.04	AMT DUE	1,275.04

STATE OF NEW YORK
COUNTY - Jefferson
TOWN - Orleans
SWIS - 224600

2 0 2 3 T O W N T A X R O L L
T A X A B L E SECTION OF THE ROLL - 1
TAX MAP NUMBER SEQUENCE
UNIFORM PERCENT OF VALUE IS 094.00

PAGE 513
VALUATION DATE-JUL 01, 2021
TAXABLE STATUS DATE-MAR 01, 2022

TAX MAP PARCEL NUMBER	PROPERTY LOCATION & CLASS	ASSESSMENT	EXEMPTION CODE	COUNTY	TOWN	TAX AMOUNT
CURRENT OWNERS NAME	SCHOOL DISTRICT	LAND	TAX DESCRIPTION			
CURRENT OWNERS ADDRESS	PARCEL SIZE/GRID COORD	TOTAL	SPECIAL DISTRICTS			
***** 32.00-2-5 *****						
21561	NYS Rte 411					BILL462011
32.00-2-5	240 Rural res		County Taxable	107,800		788.04
Thompson Vernon A	Lafargeville 224601	64,000	FD461 Orleans Fire Dist	107,800 TO		90.81
Thompson Deborah A	Sitzberger Sally A-LF Est	107,800	HI461 Highway Item No 1	107,800 TO		37.47
PO Box 79	ACRES 43.94		Installment Fee			27.49
Depauville, NY 13632	EAST-0988033 NRTH-1531530					
	DEED BOOK 2013 PG-10117					
	FULL MARKET VALUE	114,681				
TOTAL TAX ---						916.32**
	DATE #1	02/01/23	DATE #2	03/31/23	DATE #3	05/31/23
	AMT DUE	332.93	AMT DUE	305.44	AMT DUE	305.44
***** 32.00-2-6 *****						
21637/639	NYS Rte 411					BILL462012
32.00-2-6	240 Rural res		County Taxable	112,400		821.67
Davis Wanda C	Lafargeville 224601	84,300	School Relevy			1,092.18
Davis Weinrick	ACRES 101.48	112,400	FD461 Orleans Fire Dist	112,400 TO		94.69
c/o Christina Haas	EAST-0989188 NRTH-1532411		HI461 Highway Item No 1	112,400 TO		39.07
215 River Rd	FULL MARKET VALUE	119,574	Installment Fee			61.43
Gouverneur, NY 13642						
TOTAL TAX ---						2,047.61**
	DATE #1	02/01/23	DATE #2	03/31/23	DATE #3	05/31/23
	AMT DUE	743.98	AMT DUE	682.53	AMT DUE	682.53
***** 32.00-2-7.1 *****						
36573	Amend Rd					BILL462013
32.00-2-7.1	210 1 Family Res		County Taxable	89,400		653.53
Pierce Revoc Trust Jean	Lafargeville 224601	25,000	FD461 Orleans Fire Dist	89,400 TO		75.31
2149 Gulf To Bay Blvd Lot 1422	ACRES 5.00	89,400	HI461 Highway Item No 1	89,400 TO		31.08
Clearwater, FL 33765	EAST-0989760 NRTH-1530140		Installment Fee			22.80
	DEED BOOK 2009 PG-15343					
	FULL MARKET VALUE	95,106				
TOTAL TAX ---						759.92**
	DATE #1	02/01/23	DATE #2	03/31/23	DATE #3	05/31/23
	AMT DUE	276.12	AMT DUE	253.30	AMT DUE	253.30
***** 32.00-2-7.2 *****						
36505	Amend Rd					BILL462014
32.00-2-7.2	210 1 Family Res		VET WAR C 41122	11,280	0	
Hodge James D Jr	Lafargeville 224601	25,300	VET WAR T 41123	0	11,280	
Hodge Evelyn	ACRES 5.30 BANK 100	134,600	VET DIS C 41142	37,600	0	
36505 Amend Rd	EAST-0989690 NRTH-1529858		VET DIS T 41143	0	37,600	
LaFargeville, NY 13656	DEED BOOK 2004 PG-18537		County Taxable	85,720		626.63
	FULL MARKET VALUE	143,191	FD461 Orleans Fire Dist	134,600 TO		113.39
			HI461 Highway Item No 1	134,600 TO		46.79
			Installment Fee			23.60
TOTAL TAX ---						786.81**
	DATE #1	02/01/23	DATE #2	03/31/23	DATE #3	05/31/23
	AMT DUE	285.87	AMT DUE	262.27	AMT DUE	262.27

STATE OF NEW YORK
COUNTY - Jefferson
TOWN - Orleans
SWIS - 224600

2 0 2 3 T O W N T A X R O L L
T A X A B L E SECTION OF THE ROLL - 1
TAX MAP NUMBER SEQUENCE
UNIFORM PERCENT OF VALUE IS 094.00

PAGE 514
VALUATION DATE-JUL 01, 2021
TAXABLE STATUS DATE-MAR 01, 2022

TAX MAP PARCEL NUMBER	PROPERTY LOCATION & CLASS	ASSESSMENT	EXEMPTION CODE	COUNTY	TOWN	TAX AMOUNT
CURRENT OWNERS NAME	SCHOOL DISTRICT	LAND	TAX DESCRIPTION			
CURRENT OWNERS ADDRESS	PARCEL SIZE/GRID COORD	TOTAL	SPECIAL DISTRICTS			
***** 32.00-2-7.3 *****						
21636 NYS Rte 411						BILL462015
32.00-2-7.3	240 Rural res		County Taxable	119,000		869.92
Bango Timothy J Jr	Lafargeville 224601	31,000	FD461 Orleans Fire Dist	119,000 TO		100.25
Van Deusen-Bango Mary	ACRES 14.80 BANK 750	119,000	HI461 Highway Item No 1	119,000 TO		41.37
21636 NYS Rte 411	EAST-0989262 NRTH-1530274		Installment Fee			30.35
LaFargeville, NY 13656	DEED BOOK 2019 PG-17351					
	FULL MARKET VALUE	126,596				
TOTAL TAX --- 1,011.54**						
	DATE #1	02/01/23	DATE #2	03/31/23	DATE #3	05/31/23
	AMT DUE	367.53	AMT DUE	337.18	AMT DUE	337.18
***** 32.00-2-8.1 *****						
21516 NYS Rte 411						BILL462016
32.00-2-8.1	210 1 Family Res		County Taxable	117,900		861.88
Hunter Dale L	Lafargeville 224601	29,400	School Relevy			854.21
Hunter Marlowe M	ACRES 9.40	117,900	FD461 Orleans Fire Dist	117,900 TO		99.32
21516 NYS Rte 411	EAST-0988611 NRTH-1530157		HI461 Highway Item No 1	117,900 TO		40.98
LaFargeville, NY 13656	DEED BOOK 2005 PG-13587		Installment Fee			55.69
	FULL MARKET VALUE	125,426				
TOTAL TAX --- 1,856.39**						
	DATE #1	02/01/23	DATE #2	03/31/23	DATE #3	05/31/23
	AMT DUE	674.50	AMT DUE	618.79	AMT DUE	618.79
***** 32.00-2-8.2 *****						
21508 NYS Rte 411						BILL462017
32.00-2-8.2	210 1 Family Res		County Taxable	120,000		877.23
Corcoran Kim M	Lafargeville 224601	28,000	FD461 Orleans Fire Dist	120,000 TO		101.09
PO Box 51	ACRES 14.58	120,000	HI461 Highway Item No 1	120,000 TO		41.71
Lafargeville, NY 13656	EAST-0988020 NRTH-1530161		Installment Fee			30.60
	DEED BOOK 1762 PG-71					
	FULL MARKET VALUE	127,660				
TOTAL TAX --- 1,020.03**						
	DATE #1	02/01/23	DATE #2	03/31/23	DATE #3	05/31/23
	AMT DUE	370.61	AMT DUE	340.01	AMT DUE	340.01
***** 32.00-2-10 *****						
21128/282 NYS Rte 411						BILL462018
32.00-2-10	240 Rural res		County Taxable	168,700		1,233.24
Dibble Ann R	Lafargeville 224601	44,000	School Relevy			1,639.25
21128 NYS Rte 411	ACRES 33.90	168,700	FD461 Orleans Fire Dist	168,700 TO		142.12
Lafargeville, NY 13656	EAST-0986731 NRTH-1530046		HI461 Highway Item No 1	168,700 TO		58.64
	DEED BOOK 1642 PG-271		Installment Fee			92.20
	FULL MARKET VALUE	179,468				
TOTAL TAX --- 3,073.25**						
	DATE #1	02/01/23	DATE #2	03/31/23	DATE #3	05/31/23
	AMT DUE	1,116.63	AMT DUE	1,024.41	AMT DUE	1,024.41

STATE OF NEW YORK
 COUNTY - Jefferson
 TOWN - Orleans
 SWIS - 224600

2 0 2 3 T O W N T A X R O L L
 T A X A B L E SECTION OF THE ROLL - 1
 TAX MAP NUMBER SEQUENCE
 UNIFORM PERCENT OF VALUE IS 094.00

PAGE 515
 VALUATION DATE-JUL 01, 2021
 TAXABLE STATUS DATE-MAR 01, 2022

TAX MAP PARCEL NUMBER	PROPERTY LOCATION & CLASS	ASSESSMENT	EXEMPTION CODE	COUNTY	TOWN	TAX AMOUNT
CURRENT OWNERS NAME	SCHOOL DISTRICT	LAND	TAX DESCRIPTION			
CURRENT OWNERS ADDRESS	PARCEL SIZE/GRID COORD	TOTAL	SPECIAL DISTRICTS			
32.00-2-11	S of NYS Rte 411			32.00-2-11		BILL462019
Crowley Foods Inc	330 Vacant comm		County Taxable			182.76
HP Hood LLC	Lafargeville 224601	25,000	FD461 Orleans Fire Dist			21.06
Diane Crouch	E Of Lafargeville	25,000	HI461 Highway Item No 1			8.69
25 Hurlbut St	ACRES 8.60		Installment Fee			6.38
Arkport, NY 14807	EAST-0987174 NRTH-1529650					
	FULL MARKET VALUE	26,596				
TOTAL TAX ---						212.51**
	DATE #1	02/01/23	DATE #2	03/31/23	DATE #3	05/31/23
	AMT DUE	77.23	AMT DUE	70.83	AMT DUE	70.83
***** 32.00-2-11-701 *****						
32.00-2-11.-701	S of NYS Rte 411			32.00-2-11.-701		BILL462020
Crowley Foods Inc	330 Vacant comm		County Taxable			36.55
HP Hood LLC	Lafargeville 224601	5,000	FD461 Orleans Fire Dist			4.21
Diane Crouch	Special District	5,000	HI461 Highway Item No 1			1.74
25 Hurlbut St	ACRES 0.80		LT461 LaFargeville Lt Dist			2.21
Arkport, NY 14807	FULL MARKET VALUE	5,319				
TOTAL TAX ---						44.71**
	DATE #1	02/01/23				
	AMT DUE				44.71	
***** 32.00-2-12 *****						
32.00-2-12	S of NYS Rte 411			32.00-2-12		BILL462021
Dibble Ann R	323 Vacant rural		County Taxable			103.81
21128 NYS Rte 411	Lafargeville 224601	14,200	School Relevy			137.99
Lafargeville, NY 13656	ACRES 71.00	14,200	FD461 Orleans Fire Dist			11.96
	EAST-0986798 NRTH-1528845		HI461 Highway Item No 1			4.94
	DEED BOOK 1642 PG-271		Installment Fee			7.76
	FULL MARKET VALUE	15,106				
TOTAL TAX ---						258.70**
	DATE #1	02/01/23	DATE #2	03/31/23	DATE #3	05/31/23
	AMT DUE	94.00	AMT DUE	86.23	AMT DUE	86.23
***** 32.00-2-13 *****						
32.00-2-13	S of NYS Rte 411			32.00-2-13		BILL462022
Hunter Dale L	105 Vac farmland		County Taxable			297.53
Hunter Marlowe M	Lafargeville 224601	29,100	School Relevy			395.48
21516 NYS Rte 411	ACRES 137.10	40,700	FD461 Orleans Fire Dist			34.29
LaFargeville, NY 13656	EAST-0987818 NRTH-1527914		HI461 Highway Item No 1			14.15
	DEED BOOK 2005 PG-13587		Installment Fee			22.24
	FULL MARKET VALUE	43,298				
TOTAL TAX ---						741.45**
	DATE #1	02/01/23	DATE #2	03/31/23	DATE #3	05/31/23
	AMT DUE	269.39	AMT DUE	247.15	AMT DUE	247.15

STATE OF NEW YORK
COUNTY - Jefferson
TOWN - Orleans
SWIS - 224600

2 0 2 3 T O W N T A X R O L L
T A X A B L E SECTION OF THE ROLL - 1
TAX MAP NUMBER SEQUENCE
UNIFORM PERCENT OF VALUE IS 094.00

PAGE 516
VALUATION DATE-JUL 01, 2021
TAXABLE STATUS DATE-MAR 01, 2022

TAX MAP PARCEL NUMBER	PROPERTY LOCATION & CLASS	ASSESSMENT	EXEMPTION CODE	COUNTY	TOWN	TAX AMOUNT
CURRENT OWNERS NAME	SCHOOL DISTRICT	LAND	TAX DESCRIPTION			
CURRENT OWNERS ADDRESS	PARCEL SIZE/GRID COORD	TOTAL	SPECIAL DISTRICTS			
***** 32.00-2-15.1 *****						
36341 Amend Rd						BILL462023
32.00-2-15.1	312 Vac w/imprv		County Taxable	47,000		343.58
Morrow Scott E	Lafargeville 224601	22,000	FD461 Orleans Fire Dist	47,000 TO		39.59
Morrow Lisa A	ACRES 5.00	47,000	HI461 Highway Item No 1	47,000 TO		16.34
35738 Snell Rd	EAST-0989842 NRTH-1529016		Installment Fee			11.99
Theresa, NY 13691	DEED BOOK 2022 PG-10739					
	FULL MARKET VALUE	50,000				
PRIOR OWNER ON 3/01/2022						
Morrow Scott A						
TOTAL TAX ---						399.51**
	DATE #1	02/01/23	DATE #2	03/31/23	DATE #3	05/31/23
	AMT DUE	145.16	AMT DUE	133.17	AMT DUE	133.17
***** 32.00-2-15.21 *****						
35951/987 Amend Rd						BILL462024
32.00-2-15.21	322 Rural vac>10		County Taxable	15,300		111.85
Archer Tyler	Lafargeville 224601	15,300	FD461 Orleans Fire Dist	15,300 TO		12.89
Archer Natasha	Lots A1 & A2 Shifflett Su	15,300	HI461 Highway Item No 1	15,300 TO		5.32
23784 Hy Acres Dr	ACRES 11.32		Installment Fee			3.90
Calcium, NY 13616	EAST-0990000 NRTH-1526400					
	DEED BOOK 2022 PG-5758					
	FULL MARKET VALUE	16,277				
PRIOR OWNER ON 3/01/2022						
Shifflett Michael Robin						
TOTAL TAX ---						130.06**
	DATE #1	02/01/23	DATE #2	03/31/23	DATE #3	05/31/23
	AMT DUE	47.26	AMT DUE	43.35	AMT DUE	43.35
***** 32.00-2-15.22 *****						
36297 Amend Rd						BILL462025
32.00-2-15.22	323 Vacant rural		County Taxable	9,500		69.45
Hunter Dale	Lafargeville 224601	9,500	School Relevy			92.31
Hunter Marjorie	ACRES 14.36	9,500	FD461 Orleans Fire Dist	9,500 TO		8.00
21516 NYS Rte 411	EAST-0989800 NRTH-1528800		HI461 Highway Item No 1	9,500 TO		3.30
LaFargeville, NY 13656	DEED BOOK 2006 PG-5210		Installment Fee			5.19
	FULL MARKET VALUE	10,106				
TOTAL TAX ---						173.06**
	DATE #1	02/01/23	DATE #2	03/31/23	DATE #3	05/31/23
	AMT DUE	62.89	AMT DUE	57.68	AMT DUE	57.68
***** 32.00-2-15.231 *****						
36275 Amend Rd						BILL462026
32.00-2-15.231	270 Mfg housing		County Taxable	44,500		325.31
Morrow Scott E	Lafargeville 224601	20,000	FD461 Orleans Fire Dist	44,500 TO		37.49
Morrow Lisa A	Lot 2	44,500	HI461 Highway Item No 1	44,500 TO		15.47
35738 Snell Rd	ACRES 7.06		Installment Fee			11.35
Theresa, NY 13691	EAST-0989750 NRTH-1528550					
	DEED BOOK 2022 PG-10739					
	FULL MARKET VALUE	47,340				
PRIOR OWNER ON 3/01/2022						
Morrow Scott						
TOTAL TAX ---						378.27**
	DATE #1	02/01/23	DATE #2	03/31/23	DATE #3	05/31/23
	AMT DUE	137.44	AMT DUE	126.09	AMT DUE	126.09

STATE OF NEW YORK
COUNTY - Jefferson
TOWN - Orleans
SWIS - 224600

2 0 2 3 T O W N T A X R O L L
T A X A B L E SECTION OF THE ROLL - 1
TAX MAP NUMBER SEQUENCE
UNIFORM PERCENT OF VALUE IS 094.00

PAGE 517
VALUATION DATE-JUL 01, 2021
TAXABLE STATUS DATE-MAR 01, 2022

TAX MAP PARCEL NUMBER	PROPERTY LOCATION & CLASS	ASSESSMENT	EXEMPTION CODE	COUNTY	TOWN	TAX AMOUNT
CURRENT OWNERS NAME	SCHOOL DISTRICT	LAND	TAX DESCRIPTION			
CURRENT OWNERS ADDRESS	PARCEL SIZE/GRID COORD	TOTAL	SPECIAL DISTRICTS			
***** 32.00-2-15.232 *****						
32.00-2-15.232	36221 Amend Rd					BILL462027
Jones Michelle	270 Mfg housing		County Taxable	160,900		1,176.22
43183 Co Rte 100	Lafargeville 224601	25,000	FD461 Orleans Fire Dist	160,900 TO		135.55
Wellesley Island, NY 13640	Lot 4	160,900	HI461 Highway Item No 1	160,900 TO		55.93
	ACRES 6.99 BANK 100		Installment Fee			41.03
	EAST-0989770 NRTH-1528000					
	DEED BOOK 2020 PG-12775					
	FULL MARKET VALUE	171,170				
TOTAL TAX ---						1,367.70**
	DATE #1	02/01/23	DATE #2	03/31/23	DATE #3	05/31/23
	AMT DUE	496.93	AMT DUE	455.90	AMT DUE	455.90
***** 32.00-2-15.233 *****						
32.00-2-15.233	Amend Rd					BILL462028
Morrow Scott	312 Vac w/imprv		County Taxable	8,500		62.14
35738 Snell Rd	Lafargeville 224601	7,500	FD461 Orleans Fire Dist	8,500 TO		7.16
Theresa, NY 13691	ACRES 7.02	8,500	HI461 Highway Item No 1	8,500 TO		2.95
	EAST-0989750 NRTH-1528280		Installment Fee			2.17
	DEED BOOK 2020 PG-3327					
	FULL MARKET VALUE	9,043				
TOTAL TAX ---						72.25**
	DATE #1	02/01/23	DATE #2	03/31/23	DATE #3	05/31/23
	AMT DUE	26.26	AMT DUE	24.08	AMT DUE	24.08
***** 32.00-2-15.24 *****						
32.00-2-15.24	Amend Rd					BILL462029
Sanford Travis W	323 Vacant rural		County Taxable	5,400		39.48
PO Box 15	Lafargeville 224601	5,400	FD461 Orleans Fire Dist	5,400 TO		4.55
LaFargeville, NY 13656	Lot 5	5,400	HI461 Highway Item No 1	5,400 TO		1.88
	ACRES 6.96					
	EAST-0989870 NRTH-1527800					
	DEED BOOK 2014 PG-5090					
	FULL MARKET VALUE	5,745				
TOTAL TAX ---						45.91**
	DATE #1	02/01/23				
	AMT DUE					45.91
***** 32.00-2-15.25 *****						
32.00-2-15.25	36091 Amend Rd					BILL462030
Baltz Kevin Mark	210 1 Family Res		County Taxable	90,000		657.92
36091 Amend Rd	Lafargeville 224601	26,900	FD461 Orleans Fire Dist	90,000 TO		75.82
LaFargeville, NY 13656	Lot 6	90,000	HI461 Highway Item No 1	90,000 TO		31.28
	ACRES 6.94		Installment Fee			22.95
	EAST-0989970 NRTH-1527500					
	DEED BOOK 2022 PG-6026					
	FULL MARKET VALUE	95,745				
TOTAL TAX ---						765.02**
	DATE #1	02/01/23	DATE #2	03/31/23	DATE #3	05/31/23
	AMT DUE	277.97	AMT DUE	255.00	AMT DUE	255.00

STATE OF NEW YORK
COUNTY - Jefferson
TOWN - Orleans
SWIS - 224600

2 0 2 3 T O W N T A X R O L L
T A X A B L E SECTION OF THE ROLL - 1
TAX MAP NUMBER SEQUENCE
UNIFORM PERCENT OF VALUE IS 094.00

PAGE 518
VALUATION DATE-JUL 01, 2021
TAXABLE STATUS DATE-MAR 01, 2022

TAX MAP PARCEL NUMBER	PROPERTY LOCATION & CLASS	ASSESSMENT	EXEMPTION CODE	COUNTY	TOWN	TAX AMOUNT
CURRENT OWNERS NAME	SCHOOL DISTRICT	LAND	TAX DESCRIPTION			
CURRENT OWNERS ADDRESS	PARCEL SIZE/GRID COORD	TOTAL	SPECIAL DISTRICTS			
***** 32.00-2-15.26 *****						
32.00-2-15.26	36035 Amend Rd					BILL462031
Drake Jason L	210 1 Family Res		County Taxable	151,500		1,107.50
Drake Heidi R	Lafargeville 224601	22,500	FD461 Orleans Fire Dist	151,500 TO		127.63
36035 Amend Rd	Lot 7 Shifflett Subd	151,500	HI461 Highway Item No 1	151,500 TO		52.66
LaFargeville, NY 13656	ACRES 6.66 BANK 822		Installment Fee			38.63
	EAST-0989900 NRTH-1527285					
	DEED BOOK 2013 PG-18419					
	FULL MARKET VALUE	161,170				
TOTAL TAX ---						1,287.79**
	DATE #1	02/01/23	DATE #2	03/31/23	DATE #3	05/31/23
	AMT DUE	467.90	AMT DUE	429.26	AMT DUE	429.26
***** 32.00-2-15.27 *****						
32.00-2-15.27	Amend Rd					BILL462032
Klock Lee	105 Vac farmland		County Taxable	60,000		438.61
Klock Janet	Lafargeville 224601	60,000	FD461 Orleans Fire Dist	60,000 TO		50.55
35265 Amend Rd	Lots A1 & A2	60,000	HI461 Highway Item No 1	60,000 TO		20.86
LaFargeville, NY 13656	ACRES 47.60		Installment Fee			15.30
	EAST-0990135 NRTH-1526200					
	DEED BOOK 2020 PG-8395					
	FULL MARKET VALUE	63,830				
TOTAL TAX ---						510.02**
	DATE #1	02/01/23	DATE #2	03/31/23	DATE #3	05/31/23
	AMT DUE	185.32	AMT DUE	170.00	AMT DUE	170.00
***** 32.00-2-15.31 *****						
32.00-2-15.31	36421 Amend Rd					BILL462033
Crossman Marvin R	270 Mfg housing		County Taxable	48,600		355.28
Crossman Cherie J	Lafargeville 224601	22,000	School Relevy			472.23
36421 Amend Rd	ACRES 5.00	48,600	FD461 Orleans Fire Dist	48,600 TO		40.94
LaFargeville, NY 13656	EAST-0989800 NRTH-1529539		HI461 Highway Item No 1	48,600 TO		16.89
	DEED BOOK 2017 PG-6736		Installment Fee			26.56
	FULL MARKET VALUE	51,702				
TOTAL TAX ---						885.34**
	DATE #1	02/01/23	DATE #2	03/31/23	DATE #3	05/31/23
	AMT DUE	321.68	AMT DUE	295.11	AMT DUE	295.11
***** 32.00-2-15.32 *****						
32.00-2-15.32	36393 Amend Rd					BILL462034
Giffod Lydia O	270 Mfg housing		County Taxable	53,100		388.17
22498 NYS Rte 411	Lafargeville 224601	22,000	FD461 Orleans Fire Dist	53,100 TO		44.73
LaFargeville, NY 13656	ACRES 5.00	53,100	HI461 Highway Item No 1	53,100 TO		18.46
	EAST-0989782 NRTH-1529274		Installment Fee			13.54
	DEED BOOK 2021 PG-20345					
	FULL MARKET VALUE	56,489				
TOTAL TAX ---						451.36**
	DATE #1	02/01/23	DATE #2	03/31/23	DATE #3	05/31/23
	AMT DUE	164.00	AMT DUE	150.45	AMT DUE	150.45

STATE OF NEW YORK
 COUNTY - Jefferson
 TOWN - Orleans
 SWIS - 224600

2 0 2 3 T O W N T A X R O L L
 T A X A B L E SECTION OF THE ROLL - 1
 TAX MAP NUMBER SEQUENCE
 UNIFORM PERCENT OF VALUE IS 094.00

PAGE 519
 VALUATION DATE-JUL 01, 2021
 TAXABLE STATUS DATE-MAR 01, 2022

TAX MAP PARCEL NUMBER	PROPERTY LOCATION & CLASS	ASSESSMENT	EXEMPTION CODE	COUNTY	TOWN	TAX AMOUNT
CURRENT OWNERS NAME	SCHOOL DISTRICT	LAND	TAX DESCRIPTION			
CURRENT OWNERS ADDRESS	PARCEL SIZE/GRID COORD	TOTAL	SPECIAL DISTRICTS			
32.00-2-16	35757 Amend Rd			32.00-2-16		BILL462035
Klock Lee M	210 1 Family Res		County Taxable			209.07
Klock Janet M	Lafargeville 224601	11,800	FD461 Orleans Fire Dist			24.09
35265 Amend Rd	ACRES 1.00	28,600	HI461 Highway Item No 1			9.94
Lafargeville, NY 13656	EAST-0990667 NRTH-1525848		Installment Fee			7.29
	DEED BOOK 2018 PG-3435					
	FULL MARKET VALUE	30,426				
TOTAL TAX ---						243.10**
	DATE #1	02/01/23	DATE #2	03/31/23	DATE #3	05/31/23
	AMT DUE	88.33	AMT DUE	81.03	AMT DUE	81.03
32.00-2-17	35265 Amend Rd			32.00-2-17		BILL462036
Klock Lee M	240 Rural res		AG DIST CO 41720			1,037
Attn: Melvin & Ellen Klock	Lafargeville 224601	38,600	County Taxable		1,037	1,942.06
35265 Amend Rd	ACRES 39.00	266,700	FD461 Orleans Fire Dist			223.80
Lafargeville, NY 13656	EAST-0990792 NRTH-1523778		1,037 EX			
	FULL MARKET VALUE	283,723	HI461 Highway Item No 1			92.35
			1,037 EX			
			Installment Fee			67.75
TOTAL TAX ---						2,258.21**
	DATE #1	02/01/23	DATE #2	03/31/23	DATE #3	05/31/23
	AMT DUE	820.50	AMT DUE	752.73	AMT DUE	752.73
32.00-2-18.1	22048 Buttermilk Flat Rd			32.00-2-18.1		BILL462037
Hubbard Gail	210 1 Family Res		County Taxable			672.54
22048 Buttermilk Flat Rd	Lafargeville 224601	15,600	FD461 Orleans Fire Dist			77.50
Lafargeville, NY 13656	ACRES 1.29	92,000	HI461 Highway Item No 1			31.98
	EAST-0991227 NRTH-1522435		Installment Fee			23.46
	DEED BOOK 976 PG-00341					
	FULL MARKET VALUE	97,872				
TOTAL TAX ---						782.02**
	DATE #1	02/01/23	DATE #2	03/31/23	DATE #3	05/31/23
	AMT DUE	284.14	AMT DUE	260.67	AMT DUE	260.67
32.00-2-18.2	21879 Buttermilk Flat Rd			32.00-2-18.2		BILL462038
Klock Lee M	240 Rural res		AG DIST CO 41720			12,049
G&N McIntosh	Lafargeville 224601	174,600	County Taxable		12,049	3,424.49
35265 Amend Rd	ACRES 299.39	480,500	FD461 Orleans Fire Dist			394.64
Lafargeville, NY 13656	EAST-0991859 NRTH-1524333		12,049 EX			
	DEED BOOK 1651 PG-275		HI461 Highway Item No 1			162.84
	FULL MARKET VALUE	511,170	12,049 EX			
			Installment Fee			119.46
TOTAL TAX ---						3,981.97**
	DATE #1	02/01/23	DATE #2	03/31/23	DATE #3	05/31/23
	AMT DUE	1,446.79	AMT DUE	1,327.32	AMT DUE	1,327.32

MAY BE SUBJECT TO PAYMENT
 UNDER AGDIST LAW TIL 2026

STATE OF NEW YORK
 COUNTY - Jefferson
 TOWN - Orleans
 SWIS - 224600

2 0 2 3 T O W N T A X R O L L
 T A X A B L E SECTION OF THE ROLL - 1
 TAX MAP NUMBER SEQUENCE
 UNIFORM PERCENT OF VALUE IS 094.00

PAGE 520
 VALUATION DATE-JUL 01, 2021
 TAXABLE STATUS DATE-MAR 01, 2022

TAX MAP PARCEL NUMBER	PROPERTY LOCATION & CLASS	ASSESSMENT	EXEMPTION CODE	COUNTY	TOWN	TAX AMOUNT
CURRENT OWNERS NAME	SCHOOL DISTRICT	LAND	TAX DESCRIPTION			
CURRENT OWNERS ADDRESS	PARCEL SIZE/GRID COORD	TOTAL	SPECIAL DISTRICTS			
32.00-2-20.1	21671 Buttermilk Flat Rd			32.00-2-20.1		BILL462039
Smith Andy Ray	240 Rural res		County Taxable			1,955.49
Smith Kimberly Ann	Lafargeville 224601	128,000	FD461 Orleans Fire Dist			225.35
21671 Butter Milk Flats Rd	ACRES 265.32	267,500	HI461 Highway Item No 1			92.98
LaFargeville, NY 13656	EAST-0987886 NRTH-1524631		Installment Fee			68.21
	DEED BOOK 2003 PG-7640					
	FULL MARKET VALUE	284,574				
TOTAL TAX ---						2,273.82**
	DATE #1	02/01/23	DATE #2	03/31/23	DATE #3	05/31/23
	AMT DUE	826.15	AMT DUE	757.94	AMT DUE	757.94
32.00-2-20.6	21312/415 Buttermilk Flat Rd			32.00-2-20.6		BILL462040
Parliament Scott Andrew	240 Rural res		County Taxable			2,291.03
Parliament Nicole Marie	Lafargeville 224601	47,500	FD461 Orleans Fire Dist			264.02
21415 Buttermilk Flat Rd	ACRES 49.75	313,400	HI461 Highway Item No 1			108.94
LaFargeville, NY 13656	EAST-0987028 NRTH-1522694		Installment Fee			79.92
	DEED BOOK 2003 PG-7641					
	FULL MARKET VALUE	333,404				
TOTAL TAX ---						2,663.99**
	DATE #1	02/01/23	DATE #2	03/31/23	DATE #3	05/31/23
	AMT DUE	967.93	AMT DUE	887.99	AMT DUE	887.99
32.00-2-20.7	21565 Buttermilk Flat Rd			32.00-2-20.7		BILL462041
Smith Lukus	210 1 Family Res		County Taxable			1,081.91
21565 Buttermilk Flat Rd	Lafargeville 224601	25,000	FD461 Orleans Fire Dist			124.68
LaFargeville, NY 13656	ACRES 9.32	148,000	HI461 Highway Item No 1			51.45
	EAST-0988050 NRTH-1522020		Installment Fee			37.74
	DEED BOOK 2014 PG-12527					
	FULL MARKET VALUE	157,447				
TOTAL TAX ---						1,258.04**
	DATE #1	02/01/23	DATE #2	03/31/23	DATE #3	05/31/23
	AMT DUE	457.10	AMT DUE	419.34	AMT DUE	419.34
32.00-2-22	S of NYS Rte 411			32.00-2-22		BILL462042
Gill Lee H	323 Vacant rural		County Taxable			124.27
PO Box 244	Lafargeville 224601	17,000	FD461 Orleans Fire Dist			14.32
LaFargeville, NY 13656	ACRES 73.70	17,000	HI461 Highway Item No 1			5.91
	EAST-0985392 NRTH-1528017		Installment Fee			4.34
	DEED BOOK 1632 PG-67					
	FULL MARKET VALUE	18,085				
TOTAL TAX ---						144.50**
	DATE #1	02/01/23	DATE #2	03/31/23	DATE #3	05/31/23
	AMT DUE	52.52	AMT DUE	48.16	AMT DUE	48.16

STATE OF NEW YORK
COUNTY - Jefferson
TOWN - Orleans
SWIS - 224600

2 0 2 3 T O W N T A X R O L L
T A X A B L E SECTION OF THE ROLL - 1
TAX MAP NUMBER SEQUENCE
UNIFORM PERCENT OF VALUE IS 094.00

PAGE 521
VALUATION DATE-JUL 01, 2021
TAXABLE STATUS DATE-MAR 01, 2022

TAX MAP PARCEL NUMBER	PROPERTY LOCATION & CLASS	ASSESSMENT	EXEMPTION CODE	COUNTY	TOWN	TAX AMOUNT
***** 32.00-2-23 *****						
32.00-2-23	Sunrise Ave					BILL462043
Crowley Foods Inc	710 Manufacture		IND WASTE 49530	2000,000	2000,000	
HP Hood LLC	Lafargeville 224601	229,500	County Taxable	309,500		2,262.52
Diane Crouch	ACRES 157.70	2309,500	FD461 Orleans Fire Dist	309,500	TO	260.73
25 Hurlbut St	EAST-0983629 NRTH-1527936		2000,000 EX			
Arkport, NY 14807	FULL MARKET VALUE	2456,915	HI461 Highway Item No 1	309,500	TO	107.58
			2000,000 EX			
	Installment Fee					78.92
	TOTAL TAX ---					2,630.83**
	DATE #1 02/01/23	DATE #2 03/31/23	DATE #3 05/31/23			
	AMT DUE 955.87	AMT DUE 876.94	AMT DUE 876.94			
***** 32.11-1-1 *****						
32.11-1-1	20137 Co Rte 181					BILL462044
Narrows Hoyt Ann J	210 1 Family Res		County Taxable	129,600		947.41
20137 Co Rte 181	Lafargeville 224601	28,500	FD461 Orleans Fire Dist	129,600	TO	109.18
Lafargeville, NY 13656	Clayton St	129,600	HI461 Highway Item No 1	129,600	TO	45.05
	FRNT 166.00 DPTH 230.00		LT461 LaFargeville Lt Dist	129,600	TO	57.30
	EAST-0980768 NRTH-1529435		Installment Fee			34.77
	FULL MARKET VALUE	137,872				
	TOTAL TAX ---					1,158.94**
	DATE #1 02/01/23	DATE #2 03/31/23	DATE #3 05/31/23			
	AMT DUE 421.09	AMT DUE 386.31	AMT DUE 386.31			
***** 32.11-1-2 *****						
32.11-1-2	20169 Co Rte 181					BILL462045
Davis Nicole Mae	210 1 Family Res		County Taxable	178,650		1,305.97
20169 Co Rte 181	Lafargeville 224601	28,500	FD461 Orleans Fire Dist	178,650	TO	150.50
LaFargeville, NY 13656	FRNT 166.00 DPTH 230.00	178,650	HI461 Highway Item No 1	178,650	TO	62.10
	BANK 810		LT461 LaFargeville Lt Dist	178,650	TO	78.98
	EAST-0980932 NRTH-1529412		US990 Unpaid Sewer	817.00	MT	817.00
	DEED BOOK 2020 PG-16420		UW990 Unpaid Water	77.00	MT	77.00
	FULL MARKET VALUE	190,053	Installment Fee			74.75
	TOTAL TAX ---					2,491.55**
	DATE #1 02/01/23	DATE #2 03/31/23	DATE #3 05/31/23			
	AMT DUE 905.28	AMT DUE 830.51	AMT DUE 830.51			
***** 32.11-1-3 *****						
32.11-1-3	20173 Co Rte 181					BILL462046
Alton Arthur Ula	210 1 Family Res		VET WAR C 41122	11,280	0	
20173 Co Rte 181	Lafargeville 224601	17,900	VET WAR T 41123	0	11,280	
LaFargeville, NY 13656	Clayton St	122,100	County Taxable	110,820		810.12
	FRNT 83.00 DPTH 230.00		FD461 Orleans Fire Dist	122,100	TO	102.86
	EAST-0981056 NRTH-1529393		HI461 Highway Item No 1	122,100	TO	42.44
	FULL MARKET VALUE	129,894	LT461 LaFargeville Lt Dist	122,100	TO	53.98
			Installment Fee			30.28
	TOTAL TAX ---					1,009.40**
	DATE #1 02/01/23	DATE #2 03/31/23	DATE #3 05/31/23			
	AMT DUE 366.76	AMT DUE 336.46	AMT DUE 336.46			

STATE OF NEW YORK
COUNTY - Jefferson
TOWN - Orleans
SWIS - 224600

2 0 2 3 T O W N T A X R O L L
T A X A B L E SECTION OF THE ROLL - 1
TAX MAP NUMBER SEQUENCE
UNIFORM PERCENT OF VALUE IS 094.00

PAGE 522
VALUATION DATE-JUL 01, 2021
TAXABLE STATUS DATE-MAR 01, 2022

TAX MAP PARCEL NUMBER	PROPERTY LOCATION & CLASS	ASSESSMENT	EXEMPTION CODE	COUNTY	TOWN	TAX AMOUNT
CURRENT OWNERS NAME	SCHOOL DISTRICT	LAND	TAX DESCRIPTION			
CURRENT OWNERS ADDRESS	PARCEL SIZE/GRID COORD	TOTAL	SPECIAL DISTRICTS			
***** 32.11-1-4 *****						
20199	Co Rte 181					BILL462047
32.11-1-4	210 1 Family Res		County Taxable	149,000		1,089.22
Caldwell Stephen B	Lafargeville 224601	20,000	FD461 Orleans Fire Dist	149,000 TO		125.52
20199 Co Rte 181	FRNT 83.00 DPTH 228.00	149,000	HI461 Highway Item No 1	149,000 TO		51.79
LaFargeville, NY 13656	BANK 810		LT461 LaFargeville Lt Dist	149,000 TO		65.87
	EAST-0981137 NRTH-1529381		US990 Unpaid Sewer	209.00 MT		209.00
	DEED BOOK 2021 PG-2680		UW990 Unpaid Water	77.00 MT		77.00
	FULL MARKET VALUE	158,511	Installment Fee			48.55
			TOTAL TAX ---			1,618.40**
			DATE #1 02/01/23	DATE #2 03/31/23	DATE #3 05/31/23	
			AMT DUE 588.03	AMT DUE 539.46	AMT DUE 539.46	
***** 32.11-1-5 *****						
20211	Co Rte 181					BILL462048
32.11-1-5	210 1 Family Res		County Taxable	160,900		1,176.22
Hellings Seth J	Lafargeville 224601	20,000	FD461 Orleans Fire Dist	160,900 TO		135.55
Gardner Janice	Clayton St	160,900	HI461 Highway Item No 1	160,900 TO		55.93
20211 Co Rte 181	FRNT 83.00 DPTH 230.00		LT461 LaFargeville Lt Dist	160,900 TO		71.14
LaFargeville, NY 13656	BANK 550		Installment Fee			43.17
	EAST-0981217 NRTH-1529369					
	DEED BOOK 1739 PG-34					
	FULL MARKET VALUE	171,170				
			TOTAL TAX ---			1,438.84**
			DATE #1 02/01/23	DATE #2 03/31/23	DATE #3 05/31/23	
			AMT DUE 522.79	AMT DUE 479.61	AMT DUE 479.61	
***** 32.11-1-6 *****						
20219	Co Rte 181					BILL462049
32.11-1-6	210 1 Family Res		County Taxable	148,800		1,087.76
Narrow Shawn	Lafargeville 224601	17,900	FD461 Orleans Fire Dist	148,800 TO		125.35
PO Box 264	FRNT 83.00 DPTH 230.00	148,800	HI461 Highway Item No 1	148,800 TO		51.72
LaFargeville, NY 13656	EAST-0981299 NRTH-1529357		LT461 LaFargeville Lt Dist	148,800 TO		65.79
	DEED BOOK 2019 PG-431		Installment Fee			39.92
	FULL MARKET VALUE	158,298				
			TOTAL TAX ---			1,330.62**
			DATE #1 02/01/23	DATE #2 03/31/23	DATE #3 05/31/23	
			AMT DUE 483.46	AMT DUE 443.54	AMT DUE 443.54	
***** 32.11-1-7 *****						
20241	Co Rte 181					BILL462050
32.11-1-7	210 1 Family Res		County Taxable	150,000		1,096.53
Gray Robbie	Lafargeville 224601	23,700	FD461 Orleans Fire Dist	150,000 TO		126.37
Gray Christianne C	Clayton St	150,000	HI461 Highway Item No 1	150,000 TO		52.14
c/o USAA	FRNT 121.00 DPTH 230.00		LT461 LaFargeville Lt Dist	150,000 TO		66.32
10750 McDermott Fwy	BANK 550		Installment Fee			40.24
San Antonio, TX 78288	EAST-0981385 NRTH-1529334					
	DEED BOOK 2012 PG-15586					
	FULL MARKET VALUE	159,574				
			TOTAL TAX ---			1,341.36**
			DATE #1 02/01/23	DATE #2 03/31/23	DATE #3 05/31/23	
			AMT DUE 487.36	AMT DUE 447.12	AMT DUE 447.12	

STATE OF NEW YORK
COUNTY - Jefferson
TOWN - Orleans
SWIS - 224600

2 0 2 3 T O W N T A X R O L L
T A X A B L E SECTION OF THE ROLL - 1
TAX MAP NUMBER SEQUENCE
UNIFORM PERCENT OF VALUE IS 094.00

PAGE 523
VALUATION DATE-JUL 01, 2021
TAXABLE STATUS DATE-MAR 01, 2022

TAX MAP PARCEL NUMBER	PROPERTY LOCATION & CLASS	ASSESSMENT	EXEMPTION CODE	COUNTY	TOWN	TAX AMOUNT
CURRENT OWNERS NAME	SCHOOL DISTRICT	LAND	TAX DESCRIPTION			
CURRENT OWNERS ADDRESS	PARCEL SIZE/GRID COORD	TOTAL	SPECIAL DISTRICTS			
***** 32.11-1-8 *****						
20259	Co Rte 181					BILL462051
32.11-1-8	210 1 Family Res		County Taxable	144,000		1,052.67
Huffman Kurt J	Lafargeville 224601	20,000	FD461 Orleans Fire Dist	144,000	TO	121.31
20259 Co Rte 181	FRNT 60.00 DPTH 590.00	144,000	HI461 Highway Item No 1	144,000	TO	50.06
LaFargeville, NY 13656	BANK 810		LT461 LaFargeville Lt Dist	144,000	TO	63.66
	EAST-0981440 NRTH-1529513		Installment Fee			38.63
	DEED BOOK 2020 PG-9504					
	FULL MARKET VALUE	153,191				
TOTAL TAX ---						1,287.70**
	DATE #1	02/01/23	DATE #2	03/31/23	DATE #3	05/31/23
	AMT DUE	467.87	AMT DUE	429.23	AMT DUE	429.23
***** 32.11-1-9 *****						
20263	Co Rte 181					BILL462052
32.11-1-9	210 1 Family Res		VET COM CT 41131	18,800	18,800	
Cummings Shawn	Lafargeville 224601	13,000	VET DIS CT 41141	25,800	25,800	
Cummings Victoria L	Clayton St	129,000	County Taxable	84,400		616.98
20263 Co Rte 181	FRNT 60.00 DPTH 610.00		FD461 Orleans Fire Dist	129,000	TO	108.67
LaFargeville, NY 13656	BANK 550		HI461 Highway Item No 1	129,000	TO	44.84
	EAST-0981503 NRTH-1529516		LT461 LaFargeville Lt Dist	129,000	TO	57.03
	DEED BOOK 2003 PG-4674		Installment Fee			24.83
	FULL MARKET VALUE	137,234				
TOTAL TAX ---						827.52**
	DATE #1	02/01/23	DATE #2	03/31/23	DATE #3	05/31/23
	AMT DUE	300.67	AMT DUE	275.84	AMT DUE	275.84
***** 32.11-1-10 *****						
20281	Co Rte 181					BILL462053
32.11-1-10	210 1 Family Res		County Taxable	162,000		1,184.26
Langness Michael	Lafargeville 224601	20,000	FD461 Orleans Fire Dist	162,000	TO	136.48
20281 Co Rte 181	FRNT 83.00 DPTH 320.00	162,000	HI461 Highway Item No 1	162,000	TO	56.31
LaFargeville, NY 13656	BANK 810		LT461 LaFargeville Lt Dist	162,000	TO	71.62
	EAST-0981589 NRTH-1529351		Installment Fee			43.46
	DEED BOOK 2020 PG-12667					
	FULL MARKET VALUE	172,340				
TOTAL TAX ---						1,448.67**
	DATE #1	02/01/23	DATE #2	03/31/23	DATE #3	05/31/23
	AMT DUE	526.35	AMT DUE	482.89	AMT DUE	482.89
***** 32.11-1-11 *****						
20289	Co Rte 181					BILL462054
32.11-1-11	210 1 Family Res		County Taxable	106,000		774.88
Wood Deborah L	Lafargeville 224601	11,300	FD461 Orleans Fire Dist	106,000	TO	89.30
20289 Co Rte 181	Lafargeville	106,000	HI461 Highway Item No 1	106,000	TO	36.85
LaFargeville, NY 13656	FRNT 47.00 DPTH 250.00		LT461 LaFargeville Lt Dist	106,000	TO	46.86
	EAST-0981653 NRTH-1529318		Installment Fee			28.44
	DEED BOOK 1443 PG-329					
	FULL MARKET VALUE	112,766				
TOTAL TAX ---						947.89**
	DATE #1	02/01/23	DATE #2	03/31/23	DATE #3	05/31/23
	AMT DUE	344.41	AMT DUE	315.96	AMT DUE	315.96

STATE OF NEW YORK
COUNTY - Jefferson
TOWN - Orleans
SWIS - 224600

2023 TOWN TAX ROLL
TAXABLE SECTION OF THE ROLL - 1
TAX MAP NUMBER SEQUENCE
UNIFORM PERCENT OF VALUE IS 094.00

PAGE 524
VALUATION DATE-JUL 01, 2021
TAXABLE STATUS DATE-MAR 01, 2022

TAX MAP PARCEL NUMBER	PROPERTY LOCATION & CLASS	ASSESSMENT	EXEMPTION CODE	COUNTY	TOWN	TAX AMOUNT
CURRENT OWNERS NAME	SCHOOL DISTRICT	LAND	TAX DESCRIPTION			
CURRENT OWNERS ADDRESS	PARCEL SIZE/GRID COORD	TOTAL	SPECIAL DISTRICTS			
***** 32.11-1-12 *****						
32.11-1-12	36387 NYS Rte 180					BILL462055
Esford Nicholas F	457 Small Retail		County Taxable	50,400		368.44
36569 NYS Rte 180	Lafargeville 224601	20,000	FD461 Orleans Fire Dist	50,400	TO	42.46
LaFargeville, NY 13656	FRNT 117.00 DPTH 85.00	50,400	HI461 Highway Item No 1	50,400	TO	17.52
	EAST-0981728 NRTH-1529227		LT461 LaFargeville Lt Dist	50,400	TO	22.28
	DEED BOOK 2019 PG-18671		Installment Fee			13.52
	FULL MARKET VALUE	53,617				
TOTAL TAX ---						450.70**
	DATE #1	02/01/23	DATE #2	03/31/23	DATE #3	05/31/23
	AMT DUE	163.76	AMT DUE	150.23	AMT DUE	150.23
***** 32.11-1-13 *****						
32.11-1-13	36395 NYS Rte 180					BILL462056
Leegill Ventures LLC	464 Office bldg.		County Taxable	98,800		722.25
PO Box 111	Lafargeville 224601	20,000	FD461 Orleans Fire Dist	98,800	TO	83.23
Lafargeville, NY 13656	Lafargeville	98,800	HI461 Highway Item No 1	98,800	TO	34.34
	FRNT 169.00 DPTH 78.00		LT461 LaFargeville Lt Dist	98,800	TO	43.68
	EAST-0981715 NRTH-1529364		Installment Fee			26.51
	DEED BOOK 2016 PG-15880					
	FULL MARKET VALUE	105,106				
TOTAL TAX ---						883.50**
	DATE #1	02/01/23	DATE #2	03/31/23	DATE #3	05/31/23
	AMT DUE	321.01	AMT DUE	294.50	AMT DUE	294.50
***** 32.11-1-14.1 *****						
32.11-1-14.1	W of NYS Rte 180					BILL462057
Dulmage Erin E	311 Res vac land		County Taxable	5,900		43.13
36425 NYS Rte 180	Lafargeville 224601	5,900	FD461 Orleans Fire Dist	5,900	TO	4.97
LaFargeville, NY 13656	Lafargeville	5,900	HI461 Highway Item No 1	5,900	TO	2.05
	ACRES 0.34		LT461 LaFargeville Lt Dist	5,900	TO	2.61
	EAST-0981604 NRTH-1529556		Installment Fee			1.58
	DEED BOOK 2022 PG-19233					
	FULL MARKET VALUE	6,277				
TOTAL TAX ---						52.76**
	DATE #1	02/01/23	DATE #2	03/31/23	DATE #3	05/31/23
	AMT DUE	19.18	AMT DUE	17.58	AMT DUE	17.58
***** 32.11-1-14.2 *****						
32.11-1-14.2	36425 NYS Rte 180					BILL462058
Dulmage Erin E	210 1 Family Res		VET COM T 41133	0	18,800	
36425 NYS Rte 180	Lafargeville 224601	18,500	VET COM C 41132	18,800	0	
LaFargeville, NY 13656	FRNT 168.00 DPTH 77.00	126,000	County Taxable	107,200		783.66
	EAST-0981700 NRTH-1529540		FD461 Orleans Fire Dist	126,000	TO	106.15
	DEED BOOK 2022 PG-19233		HI461 Highway Item No 1	126,000	TO	43.80
	FULL MARKET VALUE	134,043	LT461 LaFargeville Lt Dist	126,000	TO	55.71
			Installment Fee			29.68
TOTAL TAX ---						989.32**
	DATE #1	02/01/23	DATE #2	03/31/23	DATE #3	05/31/23
	AMT DUE	359.46	AMT DUE	329.77	AMT DUE	329.77

STATE OF NEW YORK
COUNTY - Jefferson
TOWN - Orleans
SWIS - 224600

2023 TOWN TAX ROLL
TAXABLE SECTION OF THE ROLL - 1
TAX MAP NUMBER SEQUENCE
UNIFORM PERCENT OF VALUE IS 094.00

PAGE 525
VALUATION DATE-JUL 01, 2021
TAXABLE STATUS DATE-MAR 01, 2022

TAX MAP PARCEL NUMBER	PROPERTY LOCATION & CLASS	ASSESSMENT	EXEMPTION CODE	COUNTY	TOWN	TAX AMOUNT
CURRENT OWNERS NAME	SCHOOL DISTRICT	LAND	TAX DESCRIPTION			
CURRENT OWNERS ADDRESS	PARCEL SIZE/GRID COORD	TOTAL	SPECIAL DISTRICTS			
***** 32.11-1-15 *****						
32.11-1-15	36457 NYS Rte 180					BILL462059
Rodriguez Edward	210 1 Family Res		VET WAR CT 41121	11,280	11,280	
Rodriguez Liza	Lafargeville 224601	31,300	VET COM CT 41131	18,800	18,800	
36457 NYS Rte 180	FRNT 218.00 DPTH 201.00	175,000	VET DIS CT 41141	37,600	37,600	
LaFargeville, NY 13656	BANK 810		County Taxable	107,320		784.53
	EAST-0981616 NRTH-1529718		FD461 Orleans Fire Dist	175,000	TO	147.43
	DEED BOOK 2021 PG-16769		HI461 Highway Item No 1	175,000	TO	60.83
	FULL MARKET VALUE	186,170	LT461 LaFargeville Lt Dist	175,000	TO	77.37
			US990 Unpaid Sewer	218.00	MT	218.00
			Installment Fee			38.64
			TOTAL TAX ---			1,288.16**
			DATE #1 02/01/23	DATE #2 03/31/23	DATE #3 05/31/23	
			AMT DUE 468.04	AMT DUE 429.38	AMT DUE 429.38	
***** 32.11-1-16 *****						
32.11-1-16	36483 NYS Rte 180					BILL462060
Ososkalo David J	210 1 Family Res		County Taxable	82,500		603.09
Ososkalo Kimberly G	Lafargeville 224601	20,000	FD461 Orleans Fire Dist	82,500	TO	69.50
36483 NYS Rte 180	Lafargeville	82,500	HI461 Highway Item No 1	82,500	TO	28.68
LaFargeville, NY 13656	FRNT 160.00 DPTH 200.00		LT461 LaFargeville Lt Dist	82,500	TO	36.47
	EAST-0981570 NRTH-1529940		Installment Fee			22.13
	DEED BOOK 2017 PG-14675					
	FULL MARKET VALUE	87,766				
			TOTAL TAX ---			737.74**
			DATE #1 02/01/23	DATE #2 03/31/23	DATE #3 05/31/23	
			AMT DUE 268.05	AMT DUE 245.91	AMT DUE 245.91	
***** 32.11-1-17.1 *****						
32.11-1-17.1	36526 NYS Rte 180					BILL462061
Bristol Thomas J	210 1 Family Res		County Taxable	136,000		994.19
Bristol Valerie	Lafargeville 224601	15,800	FD461 Orleans Fire Dist	136,000	TO	114.57
PO Box 61	Lafargeville	136,000	HI461 Highway Item No 1	136,000	TO	47.27
LaFargeville, NY 13656	FRNT 88.00 DPTH 130.00		LT461 LaFargeville Lt Dist	136,000	TO	60.13
	EAST-0981772 NRTH-1530104		Installment Fee			36.48
	DEED BOOK 945 PG-00345					
	FULL MARKET VALUE	144,681				
			TOTAL TAX ---			1,216.16**
			DATE #1 02/01/23	DATE #2 03/31/23	DATE #3 05/31/23	
			AMT DUE 441.88	AMT DUE 405.38	AMT DUE 405.38	

STATE OF NEW YORK
COUNTY - Jefferson
TOWN - Orleans
SWIS - 224600

2 0 2 3 T O W N T A X R O L L
T A X A B L E SECTION OF THE ROLL - 1
TAX MAP NUMBER SEQUENCE
UNIFORM PERCENT OF VALUE IS 094.00

PAGE 526
VALUATION DATE-JUL 01, 2021
TAXABLE STATUS DATE-MAR 01, 2022

TAX MAP PARCEL NUMBER	PROPERTY LOCATION & CLASS	ASSESSMENT	EXEMPTION CODE	COUNTY	TOWN	TAX AMOUNT
CURRENT OWNERS NAME	SCHOOL DISTRICT	LAND	TAX DESCRIPTION			
CURRENT OWNERS ADDRESS	PARCEL SIZE/GRID COORD	TOTAL	SPECIAL DISTRICTS			
***** 32.11-1-17.2 *****						
32.11-1-17.2	Lafargeville					BILL462062
Bristol Thomas J	311 Res vac land		County Taxable	8,600		62.87
Bristol Valerie	Lafargeville 224601	8,600	FD461 Orleans Fire Dist	8,600 TO		7.24
PO Box 61	Nys Rte 180	8,600	HI461 Highway Item No 1	8,600 TO		2.99
Lafargeville, NY 13656	ACRES 0.50		LT461 LaFargeville Lt Dist	8,600 TO		3.80
	EAST-0981553 NRTH-1530175		Installment Fee			2.31
	DEED BOOK 945 PG-00345					
	FULL MARKET VALUE	9,149				
TOTAL TAX ---						76.90**
	DATE #1	02/01/23	DATE #2	03/31/23	DATE #3	05/31/23
	AMT DUE	27.95	AMT DUE	25.63	AMT DUE	25.63
***** 32.11-1-18 *****						
32.11-1-18	36569 NYS Rte 180					BILL462063
Resch Jessica	210 1 Family Res		County Taxable	113,500		829.71
36569 NYS Rte 180	Lafargeville 224601	25,300	FD461 Orleans Fire Dist	113,500 TO		95.62
LaFargeville, NY 13656	Lafargeville	113,500	HI461 Highway Item No 1	113,500 TO		39.45
	ACRES 1.26 BANK 550		LT461 LaFargeville Lt Dist	113,500 TO		50.18
	EAST-0981420 NRTH-1530306		Installment Fee			30.45
	DEED BOOK 2010 PG-16871					
	FULL MARKET VALUE	120,745				
TOTAL TAX ---						1,014.96**
	DATE #1	02/01/23	DATE #2	03/31/23	DATE #3	05/31/23
	AMT DUE	368.77	AMT DUE	338.32	AMT DUE	338.32
***** 32.11-1-19 *****						
32.11-1-19	36575 NYS Rte 180					BILL462064
Brets Lee H	210 1 Family Res		County Taxable	95,000		694.47
Brets Marsha K	Lafargeville 224601	16,000	FD461 Orleans Fire Dist	95,000 TO		80.03
36575 NYS Rte 180	Lafargeville	95,000	HI461 Highway Item No 1	95,000 TO		33.02
Lafargeville, NY 13656	FRNT 70.00 DPTH 350.00		LT461 LaFargeville Lt Dist	95,000 TO		42.00
	EAST-0981379 NRTH-1530420		Installment Fee			25.49
	DEED BOOK 1734 PG-144					
	FULL MARKET VALUE	101,064				
TOTAL TAX ---						849.52**
	DATE #1	02/01/23	DATE #2	03/31/23	DATE #3	05/31/23
	AMT DUE	308.67	AMT DUE	283.17	AMT DUE	283.17
***** 32.11-1-20 *****						
32.11-1-20	36599 NYS Rte 180					BILL462065
Brets Lee H	312 Vac w/imprv		County Taxable	28,800		210.53
Brets Marsha K	Lafargeville 224601	20,000	FD461 Orleans Fire Dist	28,800 TO		24.26
36575 NYS Rte 180	Lafargeville	28,800	HI461 Highway Item No 1	28,800 TO		10.01
LaFargeville, NY 13656	FRNT 100.00 DPTH 197.00		LT461 LaFargeville Lt Dist	28,800 TO		12.73
	EAST-0981433 NRTH-1530522		Installment Fee			7.73
	DEED BOOK 2015 PG-16306					
	FULL MARKET VALUE	30,638				
TOTAL TAX ---						257.53**
	DATE #1	02/01/23	DATE #2	03/31/23	DATE #3	05/31/23
	AMT DUE	93.58	AMT DUE	85.84	AMT DUE	85.84

STATE OF NEW YORK
COUNTY - Jefferson
TOWN - Orleans
SWIS - 224600

2 0 2 3 T O W N T A X R O L L
T A X A B L E SECTION OF THE ROLL - 1
TAX MAP NUMBER SEQUENCE
UNIFORM PERCENT OF VALUE IS 094.00

PAGE 527
VALUATION DATE-JUL 01, 2021
TAXABLE STATUS DATE-MAR 01, 2022

TAX MAP PARCEL NUMBER	PROPERTY LOCATION & CLASS	ASSESSMENT	EXEMPTION CODE	COUNTY	TOWN	TAX AMOUNT
CURRENT OWNERS NAME	SCHOOL DISTRICT	LAND	TAX DESCRIPTION			
CURRENT OWNERS ADDRESS	PARCEL SIZE/GRID COORD	TOTAL	SPECIAL DISTRICTS			
***** 32.11-1-21 *****						
32.11-1-21	36607 NYS Rte 180					BILL462066
Matthews Sabrina	210 1 Family Res		County Taxable	137,700		1,006.62
36607 NYS Rte 180	Lafargeville 224601	20,000	FD461 Orleans Fire Dist	137,700 TO		116.00
LaFargeville, NY 13656	FRNT 90.00 DPTH 195.00	137,700	HI461 Highway Item No 1	137,700 TO		47.87
	BANK 810		LT461 LaFargeville Lt Dist	137,700 TO		60.88
	EAST-0981409 NRTH-1530612		US990 Unpaid Sewer	627.00 MT		627.00
	DEED BOOK 2021 PG-15012		Installment Fee			55.75
	FULL MARKET VALUE	146,489				
TOTAL TAX ---						1,858.37**
	DATE #1	02/01/23	DATE #2	03/31/23	DATE #3	05/31/23
	AMT DUE	675.22	AMT DUE	619.45	AMT DUE	619.45
***** 32.11-1-22 *****						
32.11-1-22	36581 Middle Rd					BILL462067
Kelly John	210 1 Family Res		VET WAR CT 41121	11,280	11,280	
Kelly Linda	Lafargeville 224601	15,800	County Taxable	90,220		659.53
36581 Middle Rd	Lafargeville	101,500	FD461 Orleans Fire Dist	101,500 TO		85.51
Lafargeville, NY 13656	FRNT 71.00 DPTH 232.00		HI461 Highway Item No 1	101,500 TO		35.28
	EAST-0982009 NRTH-1530424		LT461 LaFargeville Lt Dist	101,500 TO		44.87
	FULL MARKET VALUE	107,979	Installment Fee			24.76
TOTAL TAX ---						825.19**
	DATE #1	02/01/23	DATE #2	03/31/23	DATE #3	05/31/23
	AMT DUE	299.83	AMT DUE	275.06	AMT DUE	275.06
***** 32.11-1-23 *****						
32.11-1-23	36569 Middle Rd					BILL462068
Hollis Brandon J	210 1 Family Res		County Taxable	78,300		572.39
Daily Chelsee M	Lafargeville 224601	23,500	FD461 Orleans Fire Dist	78,300 TO		65.96
36569 Middle Rd	Lafargeville Maple St	78,300	HI461 Highway Item No 1	78,300 TO		27.22
LaFargeville, NY 13656	FRNT 116.00 DPTH 295.00		LT461 LaFargeville Lt Dist	78,300 TO		34.62
	BANK 750		Installment Fee			21.01
	EAST-0981966 NRTH-1530333					
	DEED BOOK 2016 PG-9650					
	FULL MARKET VALUE	83,298				
TOTAL TAX ---						700.19**
	DATE #1	02/01/23	DATE #2	03/31/23	DATE #3	05/31/23
	AMT DUE	254.42	AMT DUE	233.39	AMT DUE	233.39
***** 32.11-1-24 *****						
32.11-1-24	36551 Middle Rd					BILL462069
Cuthbertson Anna L	210 1 Family Res		County Taxable	150,000		1,096.53
PO Box 37	Lafargeville 224601	25,700	FD461 Orleans Fire Dist	150,000 TO		126.37
LaFargeville, NY 13656	Lafargeville	150,000	HI461 Highway Item No 1	150,000 TO		52.14
	ACRES 1.68		LT461 LaFargeville Lt Dist	150,000 TO		66.32
	EAST-0981875 NRTH-1530220		Installment Fee			40.24
	DEED BOOK 1728 PG-341					
	FULL MARKET VALUE	159,574				
TOTAL TAX ---						1,341.36**
	DATE #1	02/01/23	DATE #2	03/31/23	DATE #3	05/31/23
	AMT DUE	487.36	AMT DUE	447.12	AMT DUE	447.12

STATE OF NEW YORK
COUNTY - Jefferson
TOWN - Orleans
SWIS - 224600

2023 TOWN TAX ROLL
TAXABLE SECTION OF THE ROLL - 1
TAX MAP NUMBER SEQUENCE
UNIFORM PERCENT OF VALUE IS 094.00

PAGE 528
VALUATION DATE-JUL 01, 2021
TAXABLE STATUS DATE-MAR 01, 2022

TAX MAP PARCEL NUMBER	PROPERTY LOCATION & CLASS	ASSESSMENT	EXEMPTION CODE	COUNTY	TOWN	TAX AMOUNT
CURRENT OWNERS NAME	SCHOOL DISTRICT	LAND	TAX DESCRIPTION			
CURRENT OWNERS ADDRESS	PARCEL SIZE/GRID COORD	TOTAL	SPECIAL DISTRICTS			
***** 32.11-1-25 *****						
32.11-1-25	36517 Middle Rd					BILL462070
Podhrazsky Petr	210 1 Family Res		County Taxable	140,200		1,024.89
Podhrazska Milena	Lafargeville 224601	20,100	FD461 Orleans Fire Dist	140,200 TO		118.11
36517 Middle Rd	Lafargeville	140,200	HI461 Highway Item No 1	140,200 TO		48.73
LaFargeville, NY 13656	FRNT 95.00 DPTH 245.00		LT461 LaFargeville Lt Dist	140,200 TO		61.98
	EAST-0981964 NRTH-1530098		Installment Fee			37.61
	DEED BOOK 2014 PG-17393					
	FULL MARKET VALUE	149,149				
TOTAL TAX ---						1,253.71**
	DATE #1	02/01/23	DATE #2	03/31/23	DATE #3	05/31/23
	AMT DUE	455.52	AMT DUE	417.90	AMT DUE	417.90
***** 32.11-1-26 *****						
32.11-1-26	36513 Middle Rd					BILL462071
O'Neill Colleen M	210 1 Family Res		County Taxable	104,900		766.84
Daye Mark	Lafargeville 224601	20,000	FD461 Orleans Fire Dist	104,900 TO		88.37
37833 Co Rte 13	Lafargeville	104,900	HI461 Highway Item No 1	104,900 TO		36.46
PO Box 338	ACRES 0.80		LT461 LaFargeville Lt Dist	104,900 TO		46.38
LaFargeville, NY 13656	EAST-0981937 NRTH-1529995		Installment Fee			28.14
	DEED BOOK 2017 PG-18509					
	FULL MARKET VALUE	111,596				
TOTAL TAX ---						938.05**
	DATE #1	02/01/23	DATE #2	03/31/23	DATE #3	05/31/23
	AMT DUE	340.83	AMT DUE	312.68	AMT DUE	312.68
***** 32.11-1-27 *****						
32.11-1-27	36475 Middle Rd					BILL462072
Strodel William F	210 1 Family Res		County Taxable	51,100		373.55
Luz Marina	Lafargeville 224601	10,300	FD461 Orleans Fire Dist	51,100 TO		43.05
PO Box 671	Lafargeville	51,100	HI461 Highway Item No 1	51,100 TO		17.76
Thousand Is Park, NY 13692	ACRES 0.26		LT461 LaFargeville Lt Dist	51,100 TO		22.59
	EAST-0981981 NRTH-1529795		US990 Unpaid Sewer	817.00 MT		817.00
	DEED BOOK 1597 PG-191		UW990 Unpaid Water	308.00 MT		308.00
	FULL MARKET VALUE	54,362	Installment Fee			47.46
TOTAL TAX ---						1,581.95**
	DATE #1	02/01/23	DATE #2	03/31/23	DATE #3	05/31/23
	AMT DUE	574.79	AMT DUE	527.31	AMT DUE	527.31

STATE OF NEW YORK
 COUNTY - Jefferson
 TOWN - Orleans
 SWIS - 224600

2 0 2 3 T O W N T A X R O L L
 T A X A B L E SECTION OF THE ROLL - 1
 TAX MAP NUMBER SEQUENCE
 UNIFORM PERCENT OF VALUE IS 094.00

PAGE 529
 VALUATION DATE-JUL 01, 2021
 TAXABLE STATUS DATE-MAR 01, 2022

TAX MAP PARCEL NUMBER	PROPERTY LOCATION & CLASS	ASSESSMENT	EXEMPTION CODE	COUNTY	TOWN	TAX AMOUNT
CURRENT OWNERS NAME	SCHOOL DISTRICT	LAND	TAX DESCRIPTION			
CURRENT OWNERS ADDRESS	PARCEL SIZE/GRID COORD	TOTAL	SPECIAL DISTRICTS			
32.11-1-28	36478 NYS Rte 180			32.11-1-28		BILL462073
Booth Jonathan D	210 1 Family Res		County Taxable			767.57
36478 NYS Rte 180	Lafargeville 224601	19,100	FD461 Orleans Fire Dist	105,000	TO	88.46
LaFargeville, NY 13656	Lafargeville	105,000	HI461 Highway Item No 1	105,000	TO	36.50
	ACRES 0.58 BANK 810		LT461 LaFargeville Lt Dist	105,000	TO	46.42
	EAST-0981834 NRTH-1529831		US990 Unpaid Sewer	817.00	MT	817.00
	DEED BOOK 2012 PG-12732		UW990 Unpaid Water	308.00	MT	308.00
	FULL MARKET VALUE	111,702	Installment Fee			61.92
			TOTAL TAX ---			2,063.95**
			DATE #1 02/01/23	DATE #2 03/31/23	DATE #3 05/31/23	
			AMT DUE 749.91	AMT DUE 687.98	AMT DUE 687.98	
32.11-1-29	36469 Middle Rd			32.11-1-29		BILL462074
Strodel Luz Marina	210 1 Family Res		County Taxable			272.67
Strodel William F	Lafargeville 224601	8,900	FD461 Orleans Fire Dist	37,300	TO	31.42
PO Box 671	Lafargeville	37,300	HI461 Highway Item No 1	37,300	TO	12.97
T I Park, NY 13692	FRNT 37.00 DPTH 294.00		LT461 LaFargeville Lt Dist	37,300	TO	16.49
	EAST-0981927 NRTH-1529729		US990 Unpaid Sewer	817.00	MT	817.00
	DEED BOOK 1597 PG-188		UW990 Unpaid Water	308.00	MT	308.00
	FULL MARKET VALUE	39,681	Installment Fee			43.76
			TOTAL TAX ---			1,458.55**
			DATE #1 02/01/23	DATE #2 03/31/23	DATE #3 05/31/23	
			AMT DUE 529.95	AMT DUE 486.18	AMT DUE 486.18	
32.11-1-30	36465 Middle Rd			32.11-1-30		BILL462075
Scheffner Mark F	210 1 Family Res		County Taxable			466.39
Scheffner Susan M	Lafargeville 224601	20,000	School Relevy	63,800		619.94
1374 Third St	Lafargeville	63,800	FD461 Orleans Fire Dist	63,800	TO	53.75
Folkston, GA 31537	FRNT 73.00 DPTH 153.00		HI461 Highway Item No 1	63,800	TO	22.18
	EAST-0982007 NRTH-1529677		LT461 LaFargeville Lt Dist	63,800	TO	28.21
	DEED BOOK 1778 PG-298		US990 Unpaid Sewer	817.00	MT	817.00
	FULL MARKET VALUE	67,872	UW990 Unpaid Water	308.00	MT	308.00
			Installment Fee			69.46
			TOTAL TAX ---			2,315.47**
			DATE #1 02/01/23	DATE #2 03/31/23	DATE #3 05/31/23	
			AMT DUE 841.29	AMT DUE 771.82	AMT DUE 771.82	
32.11-1-31	36411 Middle Rd			32.11-1-31		BILL462076
Lawler Lynda Jean	312 Vac w/imprv		County Taxable			204.69
Maas Carol Mary	Lafargeville 224601	10,600	FD461 Orleans Fire Dist	28,000	TO	23.59
c/o Christopher Brougham	Lf Use Christopher B Brou	28,000	HI461 Highway Item No 1	28,000	TO	9.73
36073 NYS Rte 180	ACRES 1.60		LT461 LaFargeville Lt Dist	28,000	TO	12.38
Lafargeville, NY 13656	EAST-0981930 NRTH-1529553		Installment Fee			7.51
	DEED BOOK 2018 PG-16475					
	FULL MARKET VALUE	29,787				
			TOTAL TAX ---			250.39**
			DATE #1 02/01/23	DATE #2 03/31/23	DATE #3 05/31/23	
			AMT DUE 90.98	AMT DUE 83.46	AMT DUE 83.46	

STATE OF NEW YORK
COUNTY - Jefferson
TOWN - Orleans
SWIS - 224600

2023 TOWN TAX ROLL
TAXABLE SECTION OF THE ROLL - 1
TAX MAP NUMBER SEQUENCE
UNIFORM PERCENT OF VALUE IS 094.00

PAGE 530
VALUATION DATE-JUL 01, 2021
TAXABLE STATUS DATE-MAR 01, 2022

TAX MAP PARCEL NUMBER	PROPERTY LOCATION & CLASS	ASSESSMENT	EXEMPTION CODE	COUNTY	TOWN	TAX AMOUNT
CURRENT OWNERS NAME	SCHOOL DISTRICT	LAND	TAX DESCRIPTION			
CURRENT OWNERS ADDRESS	PARCEL SIZE/GRID COORD	TOTAL	SPECIAL DISTRICTS			
***** 32.11-1-31.-301 *****						
32.11-1-31.-301	Middle Rd					BILL462077
Lamar Outdoor Advertising	474 Billboard		County Taxable	15,000		109.65
5947 E Molloy Rd	Lafargeville 224601	0	FD461 Orleans Fire Dist	15,000 TO		12.64
Syracuse, NY 13211	Billboard No.	15,000	HI461 Highway Item No 1	15,000 TO		5.21
	On Brougham		Installment Fee			3.83
	FULL MARKET VALUE	15,957				
TOTAL TAX ---						127.50**
	DATE #1	02/01/23	DATE #2	03/31/23	DATE #3	05/31/23
	AMT DUE	46.33	AMT DUE	42.50	AMT DUE	42.50
***** 32.11-1-32 *****						
32.11-1-32	36405 Middle Rd					BILL462078
Kahnt Traci R	210 1 Family Res		County Taxable	83,100		607.48
Traci Chaltain	Lafargeville 224601	22,800	FD461 Orleans Fire Dist	83,100 TO		70.01
PO Box 252	Lafargeville	83,100	HI461 Highway Item No 1	83,100 TO		28.89
LaFargeville, NY 13656	FRNT 136.00 DPTH 150.00		LT461 LaFargeville Lt Dist	83,100 TO		36.74
	EAST-0982044 NRTH-1529404		Installment Fee			22.29
	DEED BOOK 2008 PG-570					
	FULL MARKET VALUE	88,404				
TOTAL TAX ---						743.12**
	DATE #1	02/01/23	DATE #2	03/31/23	DATE #3	05/31/23
	AMT DUE	270.01	AMT DUE	247.70	AMT DUE	247.70
***** 32.11-1-33 *****						
32.11-1-33	20367 NYS Rte 411					BILL462079
Kahnt Lucy E	210 1 Family Res		County Taxable	100,000		731.02
PO Box 164	Lafargeville 224601	20,000	FD461 Orleans Fire Dist	100,000 TO		84.24
Lafargeville, NY 13656	Lafargeville	100,000	HI461 Highway Item No 1	100,000 TO		34.76
	FRNT 77.00 DPTH 320.00		LT461 LaFargeville Lt Dist	100,000 TO		44.21
	EAST-0981971 NRTH-1529340		Installment Fee			26.83
	DEED BOOK 974 PG-00197					
	FULL MARKET VALUE	106,383				
TOTAL TAX ---						894.23**
	DATE #1	02/01/23	DATE #2	03/31/23	DATE #3	05/31/23
	AMT DUE	324.92	AMT DUE	298.07	AMT DUE	298.07
***** 32.11-1-34 *****						
32.11-1-34	36362 NYS Rte 180					BILL462080
Morrow Scott E	210 1 Family Res		County Taxable	85,000		621.37
Morrow Lisa A	Lafargeville 224601	14,100	FD461 Orleans Fire Dist	85,000 TO		71.61
35738 Snell Rd	Lafargeville	85,000	HI461 Highway Item No 1	85,000 TO		29.55
Theresa, NY 13691	FRNT 66.00 DPTH 178.00		LT461 LaFargeville Lt Dist	85,000 TO		37.58
	EAST-0981874 NRTH-1529251		Installment Fee			22.80
	DEED BOOK 2006 PG-14935					
PRIOR OWNER ON 3/01/2022	FULL MARKET VALUE	90,426				
Morrow Scott						
TOTAL TAX ---						760.11**
	DATE #1	02/01/23	DATE #2	03/31/23	DATE #3	05/31/23
	AMT DUE	276.17	AMT DUE	253.37	AMT DUE	253.37

STATE OF NEW YORK
 COUNTY - Jefferson
 TOWN - Orleans
 SWIS - 224600

2 0 2 3 T O W N T A X R O L L
 T A X A B L E SECTION OF THE ROLL - 1
 TAX MAP NUMBER SEQUENCE
 UNIFORM PERCENT OF VALUE IS 094.00

PAGE 531
 VALUATION DATE-JUL 01, 2021
 TAXABLE STATUS DATE-MAR 01, 2022

TAX MAP PARCEL NUMBER	PROPERTY LOCATION & CLASS	ASSESSMENT	EXEMPTION CODE	COUNTY	TOWN	TAX AMOUNT
CURRENT OWNERS NAME	SCHOOL DISTRICT	LAND	TAX DESCRIPTION			
CURRENT OWNERS ADDRESS	PARCEL SIZE/GRID COORD	TOTAL	SPECIAL DISTRICTS			
***** 32.11-1-35.1 *****						
32.11-1-35.1	36356 NYS Rte 180					BILL462081
Helmer Jeffrey	210 1 Family Res		County Taxable			372.09
36039 Clayton Center Rd	Lafargeville 224601	11,300	FD461 Orleans Fire Dist	50,900	TO	42.88
Clayton, NY 13624	FRNT 51.00 DPTH 168.00	50,900	HI461 Highway Item No 1	50,900	TO	17.69
	EAST-0981948 NRTH-1529232		LT461 LaFargeville Lt Dist	50,900	TO	22.50
	DEED BOOK 2010 PG-8973		UW990 Unpaid Water	77.00	MT	77.00
	FULL MARKET VALUE	54,149	Installment Fee			15.96
TOTAL TAX ---						532.16**
	DATE #1	02/01/23	DATE #2	03/31/23	DATE #3	05/31/23
	AMT DUE	193.36	AMT DUE	177.38	AMT DUE	177.38
***** 32.11-1-35.2 *****						
32.11-1-35.2	36344 NYS Rte 180					BILL462082
Helmer Jeffrey	484 1 use sm bld		County Taxable	18,800		137.43
36039 Clayton Center Rd	Lafargeville 224601	6,900	FD461 Orleans Fire Dist	18,800	TO	15.84
Clayton, NY 13624	FRNT 39.00 DPTH 154.00	18,800	HI461 Highway Item No 1	18,800	TO	6.54
	EAST-0982002 NRTH-1529218		LT461 LaFargeville Lt Dist	18,800	TO	8.31
	DEED BOOK 2010 PG-8973		UW990 Unpaid Water	77.00	MT	77.00
	FULL MARKET VALUE	20,000	Installment Fee			7.35
TOTAL TAX ---						245.12**
	DATE #1	02/01/23	DATE #2	03/31/23	DATE #3	05/31/23
	AMT DUE	89.07	AMT DUE	81.70	AMT DUE	81.70
***** 32.11-1-36 *****						
32.11-1-36	20349/351 NYS Rte 411					BILL462083
Helmer Jeffrey	411 Apartment		County Taxable	68,600		501.48
36039 Clayton Center Rd	Lafargeville 224601	7,800	FD461 Orleans Fire Dist	68,600	TO	57.79
Clayton, NY 13624	Lafargeville	68,600	HI461 Highway Item No 1	68,600	TO	23.85
	FRNT 45.00 DPTH 79.00		LT461 LaFargeville Lt Dist	68,600	TO	30.33
	EAST-0982046 NRTH-1529158		UW990 Unpaid Water	308.00	MT	308.00
	DEED BOOK 2004 PG-12092		Installment Fee			27.64
	FULL MARKET VALUE	72,979				
TOTAL TAX ---						921.45**
	DATE #1	02/01/23	DATE #2	03/31/23	DATE #3	05/31/23
	AMT DUE	334.79	AMT DUE	307.15	AMT DUE	307.15
***** 32.11-1-37 *****						
32.11-1-37	20357 NYS Rte 411					BILL462084
LaQuay Scott	210 1 Family Res		County Taxable	112,400		821.67
20357 NYS Rte 411	Lafargeville 224601	20,000	FD461 Orleans Fire Dist	112,400	TO	94.69
LaFargeville, NY 13656	FRNT 88.00 DPTH 85.00	112,400	HI461 Highway Item No 1	112,400	TO	39.07
	BANK 810		LT461 LaFargeville Lt Dist	112,400	TO	49.69
	EAST-0982075 NRTH-1529225		Installment Fee			30.15
	DEED BOOK 2019 PG-19215					
	FULL MARKET VALUE	119,574				
TOTAL TAX ---						1,005.12**
	DATE #1	02/01/23	DATE #2	03/31/23	DATE #3	05/31/23
	AMT DUE	365.19	AMT DUE	335.04	AMT DUE	335.04

STATE OF NEW YORK
 COUNTY - Jefferson
 TOWN - Orleans
 SWIS - 224600

2 0 2 3 T O W N T A X R O L L
 T A X A B L E SECTION OF THE ROLL - 1
 TAX MAP NUMBER SEQUENCE
 UNIFORM PERCENT OF VALUE IS 094.00

PAGE 532
 VALUATION DATE-JUL 01, 2021
 TAXABLE STATUS DATE-MAR 01, 2022

TAX MAP PARCEL NUMBER	PROPERTY LOCATION & CLASS	ASSESSMENT	EXEMPTION CODE	COUNTY	TOWN	TAX AMOUNT
CURRENT OWNERS NAME	SCHOOL DISTRICT	LAND	TAX DESCRIPTION			
CURRENT OWNERS ADDRESS	PARCEL SIZE/GRID COORD	TOTAL	SPECIAL DISTRICTS			
32.11-1-38	20385 NYS Rte 411			32.11-1-38		BILL462085
Scheffner Susan M	449 Other Storang		County Taxable			402.06
1374 Third St	Lafargeville 224601	20,000	School Relevy			534.42
Folkston, GA 31537-8902	Lafargeville	55,000	FD461 Orleans Fire Dist	55,000	TO	46.33
	FRNT 150.00 DPTH 40.00		HI461 Highway Item No 1	55,000	TO	19.12
	EAST-0982195 NRTH-1529478		LT461 LaFargeville Lt Dist	55,000	TO	24.32
	DEED BOOK 1312 PG-301		Installment Fee			30.79
	FULL MARKET VALUE	58,511				
TOTAL TAX ---						1,026.25**
	DATE #1	02/01/23	DATE #2	03/31/23	DATE #3	05/31/23
	AMT DUE	372.88	AMT DUE	342.08	AMT DUE	342.08
32.11-1-39	36450 Middle Rd			32.11-1-39		BILL462086
Kirkby Dennis R	210 1 Family Res		County Taxable			847.99
Kirkby Gwendolyn M	Lafargeville 224601	20,000	FD461 Orleans Fire Dist	116,000	TO	97.72
Maple St	Lafargeville	116,000	HI461 Highway Item No 1	116,000	TO	40.32
Lafargeville, NY 13656	FRNT 62.00 DPTH 98.00		LT461 LaFargeville Lt Dist	116,000	TO	51.29
	EAST-0982207 NRTH-1529561		Installment Fee			31.12
	FULL MARKET VALUE	123,404				
TOTAL TAX ---						1,037.32**
	DATE #1	02/01/23	DATE #2	03/31/23	DATE #3	05/31/23
	AMT DUE	376.90	AMT DUE	345.77	AMT DUE	345.77
32.11-1-40	20409/411 NYS Rte 411			32.11-1-40		BILL462087
Kirkby Dennis R	210 1 Family Res		County Taxable			770.50
Kirkby Gwendolyn M	Lafargeville 224601	20,000	FD461 Orleans Fire Dist	105,400	TO	88.79
36450 Middle Rd	Lafargeville	105,400	HI461 Highway Item No 1	105,400	TO	36.64
Lafargeville, NY 13656	ACRES 0.50		LT461 LaFargeville Lt Dist	105,400	TO	46.60
	EAST-0982217 NRTH-1529664		Installment Fee			28.28
	DEED BOOK 1424 PG-256					
	FULL MARKET VALUE	112,128				
TOTAL TAX ---						942.53**
	DATE #1	02/01/23	DATE #2	03/31/23	DATE #3	05/31/23
	AMT DUE	342.47	AMT DUE	314.17	AMT DUE	314.17
32.11-1-42	36500 Middle Rd			32.11-1-42		BILL462088
Nellis Ann Marie	210 1 Family Res		County Taxable			731.02
Attn: Ann Marie Duffany	Lafargeville 224601	17,900	FD461 Orleans Fire Dist	100,000	TO	84.24
36500 Middle Rd	Lafargeville	100,000	HI461 Highway Item No 1	100,000	TO	34.76
Lafargeville, NY 13656	ACRES 0.52 BANK 750		LT461 LaFargeville Lt Dist	100,000	TO	44.21
	EAST-0982204 NRTH-1529904		US990 Unpaid Sewer	817.00	MT	817.00
	FULL MARKET VALUE	106,383	UW990 Unpaid Water	308.00	MT	308.00
			Installment Fee			60.58
TOTAL TAX ---						2,019.23**
	DATE #1	02/01/23	DATE #2	03/31/23	DATE #3	05/31/23
	AMT DUE	733.67	AMT DUE	673.07	AMT DUE	673.07

STATE OF NEW YORK
COUNTY - Jefferson
TOWN - Orleans
SWIS - 224600

2023 TOWN TAX ROLL
TAXABLE SECTION OF THE ROLL - 1
TAX MAP NUMBER SEQUENCE
UNIFORM PERCENT OF VALUE IS 094.00

PAGE 533
VALUATION DATE-JUL 01, 2021
TAXABLE STATUS DATE-MAR 01, 2022

TAX MAP PARCEL NUMBER	PROPERTY LOCATION & CLASS	ASSESSMENT	EXEMPTION CODE	COUNTY	TOWN	TAX AMOUNT
CURRENT OWNERS NAME	SCHOOL DISTRICT	LAND	TAX DESCRIPTION			
CURRENT OWNERS ADDRESS	PARCEL SIZE/GRID COORD	TOTAL	SPECIAL DISTRICTS			
***** 32.11-1-43 *****						
32.11-1-43	20429 NYS Rte 411					BILL462089
Makuch Nicholas O	210 1 Family Res		County Taxable	64,500		471.51
26305 Co Rte 16	Lafargeville 224601	15,800	FD461 Orleans Fire Dist	64,500 TO		54.34
Evans Mills, NY 13637	Lafargeville	64,500	HI461 Highway Item No 1	64,500 TO		22.42
	FRNT 92.00 DPTH 160.00		LT461 LaFargeville Lt Dist	64,500 TO		28.52
	EAST-0982327 NRTH-1529892		Installment Fee			17.30
	DEED BOOK 1773 PG-155					
	FULL MARKET VALUE	68,617				
TOTAL TAX ---						576.79**
	DATE #1	02/01/23	DATE #2	03/31/23	DATE #3	05/31/23
	AMT DUE	209.57	AMT DUE	192.26	AMT DUE	192.26
***** 32.11-1-44 *****						
32.11-1-44	36524 Middle Rd					BILL462090
Winters Nicole L	210 1 Family Res		County Taxable	76,300		557.77
36524 Middle Rd	Lafargeville 224601	22,600	FD461 Orleans Fire Dist	76,300 TO		64.28
Lafargeville, NY 13356	Lafargeville	76,300	HI461 Highway Item No 1	76,300 TO		26.52
	FRNT 159.00 DPTH 162.00		LT461 LaFargeville Lt Dist	76,300 TO		33.73
	BANK 550		US990 Unpaid Sewer	817.00 MT		817.00
	EAST-0982230 NRTH-1530057		UW990 Unpaid Water	308.00 MT		308.00
	DEED BOOK 2018 PG-12369		Installment Fee			54.22
	FULL MARKET VALUE	81,170				
TOTAL TAX ---						1,807.30**
	DATE #1	02/01/23	DATE #2	03/31/23	DATE #3	05/31/23
	AMT DUE	656.66	AMT DUE	602.43	AMT DUE	602.43
***** 32.11-1-45 *****						
32.11-1-45	36542 Middle Rd					BILL462091
Boenning Peter	210 1 Family Res		County Taxable	118,800		868.46
Boenning Melinda B	Lafargeville 224601	20,000	FD461 Orleans Fire Dist	118,800 TO		100.08
36542 Middle Rd	Lafargeville	118,800	HI461 Highway Item No 1	118,800 TO		41.30
LaFargeville, NY 13656	FRNT 83.00 DPTH 164.00		LT461 LaFargeville Lt Dist	118,800 TO		52.52
	EAST-0982244 NRTH-1530180		Installment Fee			31.87
	DEED BOOK 2006 PG-19772					
	FULL MARKET VALUE	126,383				
TOTAL TAX ---						1,062.36**
	DATE #1	02/01/23	DATE #2	03/31/23	DATE #3	05/31/23
	AMT DUE	385.99	AMT DUE	354.12	AMT DUE	354.12

STATE OF NEW YORK
COUNTY - Jefferson
TOWN - Orleans
SWIS - 224600

2 0 2 3 T O W N T A X R O L L
T A X A B L E SECTION OF THE ROLL - 1
TAX MAP NUMBER SEQUENCE
UNIFORM PERCENT OF VALUE IS 094.00

PAGE 534
VALUATION DATE-JUL 01, 2021
TAXABLE STATUS DATE-MAR 01, 2022

TAX MAP PARCEL NUMBER	PROPERTY LOCATION & CLASS	ASSESSMENT	EXEMPTION CODE	COUNTY	TOWN	TAX AMOUNT
CURRENT OWNERS NAME	SCHOOL DISTRICT	LAND	TAX DESCRIPTION			
CURRENT OWNERS ADDRESS	PARCEL SIZE/GRID COORD	TOTAL	SPECIAL DISTRICTS			
***** 32.11-1-46 *****						
32.11-1-46	36556 Middle Rd					BILL462092
White Jayne C	210 1 Family Res		County Taxable	74,400		543.88
36556 Middle Rd	Lafargeville 224601	16,600	School Relevy			431.54
Lafargeville, NY 13656	Lafargeville	74,400	FD461 Orleans Fire Dist	74,400 TO		62.68
	FRNT 83.00 DPTH 163.00		HI461 Highway Item No 1	74,400 TO		25.86
	EAST-0982254 NRTH-1530262		US990 Unpaid Sewer	817.00 MT		817.00
	DEED BOOK 944 PG-00024		UW990 Unpaid Water	308.00 MT		308.00
	FULL MARKET VALUE	79,149	Installment Fee			65.67
			TOTAL TAX ---			2,188.96**
			DATE #1 02/01/23	DATE #2 03/31/23	DATE #3 05/31/23	
			AMT DUE 795.33	AMT DUE 729.65	AMT DUE 729.65	
***** 32.11-1-47 *****						
32.11-1-47	36568 Middle Rd					BILL462093
Cuthbertson Floyd L	210 1 Family Res		County Taxable	90,000		657.92
Cuthbertson Robert G	Lafargeville 224601	20,000	FD461 Orleans Fire Dist	90,000 TO		75.82
PO Box 37	Lafargeville	90,000	HI461 Highway Item No 1	90,000 TO		31.28
LaFargeville, NY 13656	Lf Us A Cuthbertson/Dingm		LT461 LaFargeville Lt Dist	90,000 TO		39.79
	FRNT 65.00 DPTH 290.00		Installment Fee			24.14
	EAST-0982319 NRTH-1530346					
PRIOR OWNER ON 3/01/2022	DEED BOOK 2004 PG-4722					
Cuthbertson Floyd L	FULL MARKET VALUE	95,745				
			TOTAL TAX ---			804.81**
			DATE #1 02/01/23	DATE #2 03/31/23	DATE #3 05/31/23	
			AMT DUE 292.41	AMT DUE 268.27	AMT DUE 268.27	
***** 32.11-1-48 *****						
32.11-1-48	36578 Middle Rd					BILL462094
Hunter Nicholas J	210 1 Family Res		County Taxable	125,000		913.78
Massey Morgan	Lafargeville 224601	20,000	FD461 Orleans Fire Dist	125,000 TO		105.30
36578 Middle Rd	Lafargeville	125,000	HI461 Highway Item No 1	125,000 TO		43.45
Lafargeville, NY 13656	FRNT 66.00 DPTH 295.00		LT461 LaFargeville Lt Dist	125,000 TO		55.26
	BANK 810		US990 Unpaid Sewer	209.00 MT		209.00
	EAST-0982335 NRTH-1530411		Installment Fee			39.80
	DEED BOOK 2018 PG-13839					
	FULL MARKET VALUE	132,979				
			TOTAL TAX ---			1,326.79**
			DATE #1 02/01/23	DATE #2 03/31/23	DATE #3 05/31/23	
			AMT DUE 482.07	AMT DUE 442.26	AMT DUE 442.26	

STATE OF NEW YORK
COUNTY - Jefferson
TOWN - Orleans
SWIS - 224600

2 0 2 3 T O W N T A X R O L L
T A X A B L E SECTION OF THE ROLL - 1
TAX MAP NUMBER SEQUENCE
UNIFORM PERCENT OF VALUE IS 094.00

PAGE 535
VALUATION DATE-JUL 01, 2021
TAXABLE STATUS DATE-MAR 01, 2022

TAX MAP PARCEL NUMBER	PROPERTY LOCATION & CLASS	ASSESSMENT	EXEMPTION CODE	COUNTY	TOWN	TAX AMOUNT
CURRENT OWNERS NAME	SCHOOL DISTRICT	LAND	TAX DESCRIPTION			
CURRENT OWNERS ADDRESS	PARCEL SIZE/GRID COORD	TOTAL	SPECIAL DISTRICTS			
***** 32.11-1-49.1 *****						
20447	NYS Rte 411					BILL462095
32.11-1-49.1	270 Mfg housing		County Taxable	60,000		438.61
Beerman Glenn C Jr	Lafargeville 224601	25,200	FD461 Orleans Fire Dist	60,000 TO		50.55
Beerman Joyce A	Lafargeville	60,000	HI461 Highway Item No 1	60,000 TO		20.86
PO Box 87	ACRES 1.20		LT461 LaFargeville Lt Dist	60,000 TO		26.53
Lafargeville, NY 13656	EAST-0982406 NRTH-1530092		Installment Fee			16.10
	DEED BOOK 1048 PG-00133					
	FULL MARKET VALUE	63,830				
TOTAL TAX ---						536.55**
	DATE #1	02/01/23	DATE #2	03/31/23	DATE #3	05/31/23
	AMT DUE	194.95	AMT DUE	178.85	AMT DUE	178.85
***** 32.11-1-50 *****						
20467	NYS Rte 411					BILL462096
32.11-1-50	210 1 Family Res		County Taxable	89,500		654.27
Frattali Michael P	Lafargeville 224601	25,100	FD461 Orleans Fire Dist	89,500 TO		75.40
Frattali Erica L	Lafargeville	89,500	HI461 Highway Item No 1	89,500 TO		31.11
20467 NYS Rte 411	ACRES 1.10 BANK 810		LT461 LaFargeville Lt Dist	89,500 TO		39.57
LaFargeville, NY 13656	EAST-0982511 NRTH-1530088		Installment Fee			24.01
	DEED BOOK 2009 PG-7895					
	FULL MARKET VALUE	95,213				
TOTAL TAX ---						800.35**
	DATE #1	02/01/23	DATE #2	03/31/23	DATE #3	05/31/23
	AMT DUE	290.80	AMT DUE	266.78	AMT DUE	266.78
***** 32.11-1-51 *****						
20473	NYS Rte 411					BILL462097
32.11-1-51	210 1 Family Res		County Taxable	166,500		1,217.15
Hudgins Alexander III	Lafargeville 224601	20,000	FD461 Orleans Fire Dist	166,500 TO		140.27
Hudgins Labrisha	FRNT 55.00 DPTH 484.00	166,500	HI461 Highway Item No 1	166,500 TO		57.88
20473 NYS Rte 411	BANK 810		LT461 LaFargeville Lt Dist	166,500 TO		73.61
LaFargeville, NY 13656	EAST-0982589 NRTH-1530107		US990 Unpaid Sewer	209.00 MT		209.00
	DEED BOOK 2020 PG-15976		UW990 Unpaid Water	77.00 MT		77.00
	FULL MARKET VALUE	177,128	Installment Fee			53.25
TOTAL TAX ---						1,774.91**
	DATE #1	02/01/23	DATE #2	03/31/23	DATE #3	05/31/23
	AMT DUE	644.90	AMT DUE	591.63	AMT DUE	591.63
***** 32.11-1-52 *****						
20485	NYS Rte 411					BILL462098
32.11-1-52	210 1 Family Res		County Taxable	170,000		1,242.74
Rascoe Anna	Lafargeville 224601	25,000	FD461 Orleans Fire Dist	170,000 TO		143.21
20485 NYS Rte 411	Lafargeville	170,000	HI461 Highway Item No 1	170,000 TO		59.09
LaFargeville, NY 13656	ACRES 1.00 BANK 810		LT461 LaFargeville Lt Dist	170,000 TO		75.16
	EAST-0982664 NRTH-1530108		Installment Fee			45.61
	DEED BOOK 2022 PG-873					
	FULL MARKET VALUE	180,851				
TOTAL TAX ---						1,520.20**
	DATE #1	02/01/23	DATE #2	03/31/23	DATE #3	05/31/23
	AMT DUE	552.35	AMT DUE	506.73	AMT DUE	506.73

STATE OF NEW YORK
 COUNTY - Jefferson
 TOWN - Orleans
 SWIS - 224600

2 0 2 3 T O W N T A X R O L L
 T A X A B L E SECTION OF THE ROLL - 1
 TAX MAP NUMBER SEQUENCE
 UNIFORM PERCENT OF VALUE IS 094.00

PAGE 536
 VALUATION DATE-JUL 01, 2021
 TAXABLE STATUS DATE-MAR 01, 2022

TAX MAP PARCEL NUMBER	PROPERTY LOCATION & CLASS	ASSESSMENT	EXEMPTION CODE	COUNTY	TOWN	TAX AMOUNT
CURRENT OWNERS NAME	SCHOOL DISTRICT	LAND	TAX DESCRIPTION			
CURRENT OWNERS ADDRESS	PARCEL SIZE/GRID COORD	TOTAL	SPECIAL DISTRICTS			
32.11-1-53	20509 NYS Rte 411			32.11-1-53		BILL462099
Siewertson Jean Marie	210 1 Family Res		County Taxable			681.31
Attn: C & B Siewertson	Lafargeville 224601	15,400	FD461 Orleans Fire Dist			78.52
20509 NYS Rte 411	Lafargeville	93,200	HI461 Highway Item No 1			32.40
Lafargeville, NY 13656	Siewertson C & B Lf-Us		LT461 LaFargeville Lt Dist			41.21
	FRNT 66.00 DPTH 477.00		Installment Fee			25.00
	EAST-0982742 NRTH-1530121					
	FULL MARKET VALUE	99,149				
TOTAL TAX ---						833.44**
	DATE #1	02/01/23	DATE #2	03/31/23	DATE #3	05/31/23
	AMT DUE	302.82	AMT DUE	277.81	AMT DUE	277.81
32.11-1-54	20517 NYS Rte 411			32.11-1-54		BILL462100
Palkovic Stuart A	210 1 Family Res		VET COM CT 41131			18,800
Palkovic Billie J	Lafargeville 224601	15,000	County Taxable			774.88
20517 Theresa St	Lafargeville	124,800	FD461 Orleans Fire Dist			105.14
LaFargeville, NY 13656	FRNT 64.00 DPTH 475.00		HI461 Highway Item No 1			43.38
	BANK 810		LT461 LaFargeville Lt Dist			55.18
	EAST-0982806 NRTH-1530130		Installment Fee			29.36
	DEED BOOK 2005 PG-14504					
	FULL MARKET VALUE	132,766				
TOTAL TAX ---						978.58**
	DATE #1	02/01/23	DATE #2	03/31/23	DATE #3	05/31/23
	AMT DUE	355.56	AMT DUE	326.19	AMT DUE	326.19
32.11-1-55	20523 NYS Rte 411			32.11-1-55		BILL462101
Getman Mark E Jr	210 1 Family Res		County Taxable			1,190.11
Getman Mary K	Lafargeville 224601	20,000	FD461 Orleans Fire Dist			137.15
20523 NYS Rte 411	Lafargeville	162,800	HI461 Highway Item No 1			56.59
LaFargeville, NY 13656	FRNT 64.00 DPTH 467.00		LT461 LaFargeville Lt Dist			71.98
	EAST-0982869 NRTH-1530137		Installment Fee			43.67
	DEED BOOK 2017 PG-18513					
	FULL MARKET VALUE	173,191				
TOTAL TAX ---						1,455.83**
	DATE #1	02/01/23	DATE #2	03/31/23	DATE #3	05/31/23
	AMT DUE	528.96	AMT DUE	485.27	AMT DUE	485.27

STATE OF NEW YORK
COUNTY - Jefferson
TOWN - Orleans
SWIS - 224600

2023 TOWN TAX ROLL
TAXABLE SECTION OF THE ROLL - 1
TAX MAP NUMBER SEQUENCE
UNIFORM PERCENT OF VALUE IS 094.00

PAGE 537
VALUATION DATE-JUL 01, 2021
TAXABLE STATUS DATE-MAR 01, 2022

TAX MAP PARCEL NUMBER	PROPERTY LOCATION & CLASS	ASSESSMENT	EXEMPTION CODE	COUNTY	TOWN	TAX AMOUNT	
CURRENT OWNERS NAME	SCHOOL DISTRICT	LAND	TAX DESCRIPTION				
CURRENT OWNERS ADDRESS	PARCEL SIZE/GRID COORD	TOTAL	SPECIAL DISTRICTS				
***** 32.11-1-56 *****							
32.11-1-56	20537 NYS Rte 411					BILL462102	
Rarick Kevin C	210 1 Family Res		County Taxable	136,300		996.38	
Rarick Tabytha	Lafargeville 224601	18,500	FD461 Orleans Fire Dist	136,300 TO		114.82	
20537 NYS Rte 411	Lafargeville	136,300	HI461 Highway Item No 1	136,300 TO		47.38	
Lafargeville, NY 13656	FRNT 83.00 DPTH 470.00		LT461 LaFargeville Lt Dist	136,300 TO		60.26	
	EAST-0982944 NRTH-1530149		US990 Unpaid Sewer	817.00 MT		817.00	
	DEED BOOK 1107 PG-00223		UW990 Unpaid Water	308.00 MT		308.00	
	FULL MARKET VALUE	145,000	Installment Fee			70.32	
			TOTAL TAX ---			2,343.84**	
		DATE #1	02/01/23	DATE #2	03/31/23	DATE #3	05/31/23
		AMT DUE	851.60	AMT DUE	781.28	AMT DUE	781.28
***** 32.11-1-57 *****							
32.11-1-57	20555 NYS Rte 411					BILL462103	
Rarick Glenford C	210 1 Family Res		County Taxable	190,000		1,388.94	
PO Box 1	Lafargeville 224601	26,100	FD461 Orleans Fire Dist	190,000 TO		160.06	
Lafargeville, NY 13656	Lafargeville	190,000	HI461 Highway Item No 1	190,000 TO		66.05	
	ACRES 2.10		LT461 LaFargeville Lt Dist	190,000 TO		84.00	
	EAST-0983085 NRTH-1530165		Installment Fee			50.97	
	DEED BOOK 1640 PG-338						
	FULL MARKET VALUE	202,128					
			TOTAL TAX ---			1,699.05**	
		DATE #1	02/01/23	DATE #2	03/31/23	DATE #3	05/31/23
		AMT DUE	617.32	AMT DUE	566.35	AMT DUE	566.35
***** 32.11-1-59 *****							
32.11-1-59	20623 NYS Rte 411					BILL462104	
Barrie Florian Karl	210 1 Family Res		VET COM CT 41131	18,800	18,800		
929 Meadow Ridge Loop	Lafargeville 224601	25,100	VET DIS CT 41141	37,600	37,600		
Georgetown, TX 78626	Lafargeville	234,000	VET WAR CT 41121	11,280	11,280		
	ACRES 1.10		County Taxable	166,320		1,215.84	
	EAST-0983338 NRTH-1530050		FD461 Orleans Fire Dist	234,000 TO		197.13	
PRIOR OWNER ON 3/01/2022	DEED BOOK 2015 PG-13024		HI461 Highway Item No 1	234,000 TO		81.34	
Barrie Florian Karl	FULL MARKET VALUE	248,936	LT461 LaFargeville Lt Dist	234,000 TO		103.45	
			US990 Unpaid Sewer	817.00 MT		817.00	
			UW990 Unpaid Water	308.00 MT		308.00	
			Installment Fee			81.68	
			TOTAL TAX ---			2,722.76**	
		DATE #1	02/01/23	DATE #2	03/31/23	DATE #3	05/31/23
		AMT DUE	989.28	AMT DUE	907.58	AMT DUE	907.58

STATE OF NEW YORK
COUNTY - Jefferson
TOWN - Orleans
SWIS - 224600

2 0 2 3 T O W N T A X R O L L
T A X A B L E SECTION OF THE ROLL - 1
TAX MAP NUMBER SEQUENCE
UNIFORM PERCENT OF VALUE IS 094.00

PAGE 538
VALUATION DATE-JUL 01, 2021
TAXABLE STATUS DATE-MAR 01, 2022

TAX MAP PARCEL NUMBER	PROPERTY LOCATION & CLASS	ASSESSMENT	EXEMPTION CODE	COUNTY	TOWN	TAX AMOUNT	
CURRENT OWNERS NAME	SCHOOL DISTRICT	LAND	TAX DESCRIPTION				
CURRENT OWNERS ADDRESS	PARCEL SIZE/GRID COORD	TOTAL	SPECIAL DISTRICTS				
***** 32.11-1-60.1 *****							
32.11-1-60.1	36543 Co Rte 13					BILL462105	
Humiston Leslie C	210 1 Family Res		County Taxable	87,600		640.38	
Parker Humiston Becky S	Lafargeville 224601	27,800	FD461 Orleans Fire Dist	87,600 TO		73.80	
USDA Rural Housing	Lafargeville	87,600	HI461 Highway Item No 1	87,600 TO		30.45	
Escrow Branch	ACRES 3.77		LT461 LaFargeville Lt Dist	87,600 TO		38.73	
PO Box 66876	EAST-0983437 NRTH-1530280		US990 Unpaid Sewer	817.00 MT		817.00	
St Louis, MO 63103	DEED BOOK 2003 PG-17960		UW990 Unpaid Water	308.00 MT		308.00	
	FULL MARKET VALUE	93,191	Installment Fee			57.25	
			TOTAL TAX ---			1,908.36**	
		DATE #1	02/01/23	DATE #2	03/31/23	DATE #3	05/31/23
		AMT DUE	693.37	AMT DUE	636.12	AMT DUE	636.12
***** 32.11-1-60.2 *****							
32.11-1-60.2	E Ridge Rd					BILL462106	
VanTassel Thomas	311 Res vac land		County Taxable	400		2.92	
36571 Co Rte 13	Lafargeville 224601	400	FD461 Orleans Fire Dist	400 TO		.34	
PO Box 12	Hamlet of LaFargeville	400	HI461 Highway Item No 1	400 TO		.14	
LaFargeville, NY 13656	ACRES 0.23		LT461 LaFargeville Lt Dist	400 TO		.18	
	EAST-0983699 NRTH-1530379						
	DEED BOOK 2018 PG-2343						
	FULL MARKET VALUE	426					
			TOTAL TAX ---			3.58**	
				DATE #1	02/01/23		
				AMT DUE			3.58
***** 32.11-1-61 *****							
32.11-1-61	36571 Co Rte 13					BILL462107	
VanTassel Thomas	210 1 Family Res		County Taxable	75,500		551.92	
36571 Co Rte 13	Lafargeville 224601	17,100	FD461 Orleans Fire Dist	75,500 TO		63.60	
PO Box 12	Hamlet of LaFargeville	75,500	HI461 Highway Item No 1	75,500 TO		26.24	
LaFargeville, NY 13656	FRNT 80.00 DPTH 200.00		LT461 LaFargeville Lt Dist	75,500 TO		33.38	
	EAST-0983758 NRTH-1530373		Installment Fee			20.25	
	DEED BOOK 2018 PG-2343						
	FULL MARKET VALUE	80,319					
			TOTAL TAX ---			675.14**	
		DATE #1	02/01/23	DATE #2	03/31/23	DATE #3	05/31/23
		AMT DUE	245.31	AMT DUE	225.04	AMT DUE	225.04
***** 32.11-1-62 *****							
32.11-1-62	36585 Co Rte 13					BILL462108	
Black Robert E Jr	210 1 Family Res		County Taxable	116,200		849.45	
Baumbach Roxane M	Lafargeville 224601	25,500	FD461 Orleans Fire Dist	116,200 TO		97.89	
Attn: Leeson Janet M	Leeson TE & JM - LF USE	116,200	HI461 Highway Item No 1	116,200 TO		40.39	
PO Box 41	ACRES 1.46		LT461 LaFargeville Lt Dist	116,200 TO		51.37	
LaFargeville, NY 13656	EAST-0983801 NRTH-1530632		Installment Fee			31.17	
	DEED BOOK 2004 PG-10377						
	FULL MARKET VALUE	123,617					
			TOTAL TAX ---			1,039.10**	
		DATE #1	02/01/23	DATE #2	03/31/23	DATE #3	05/31/23
		AMT DUE	377.55	AMT DUE	346.36	AMT DUE	346.36

STATE OF NEW YORK
 COUNTY - Jefferson
 TOWN - Orleans
 SWIS - 224600

2 0 2 3 T O W N T A X R O L L
 T A X A B L E SECTION OF THE ROLL - 1
 TAX MAP NUMBER SEQUENCE
 UNIFORM PERCENT OF VALUE IS 094.00

PAGE 539
 VALUATION DATE-JUL 01, 2021
 TAXABLE STATUS DATE-MAR 01, 2022

TAX MAP PARCEL NUMBER	PROPERTY LOCATION & CLASS	ASSESSMENT	EXEMPTION CODE	COUNTY	TOWN	TAXABLE VALUE	TAX AMOUNT
CURRENT OWNERS NAME	SCHOOL DISTRICT	LAND	TAX DESCRIPTION				
CURRENT OWNERS ADDRESS	PARCEL SIZE/GRID COORD	TOTAL	SPECIAL DISTRICTS				
***** 32.11-1-63.1 *****							
20661	NYS Rte 411						BILL462109
32.11-1-63.1	210 1 Family Res		VET COM T 41133	0	18,800		
Pickett Gilbert	Lafargeville 224601	21,500	VET COM C 41132	18,800	0		
Pickett Sandra	Lafargeville	88,500	County Taxable	69,700		509.52	
20661 NYS Rte 411	ACRES 1.50		FD461 Orleans Fire Dist	88,500	TO	74.56	
Lafargeville, NY 13656	EAST-0983915 NRTH-1530180		HI461 Highway Item No 1	88,500	TO	30.76	
	FULL MARKET VALUE	94,149	LT461 LaFargeville Lt Dist	88,500	TO	39.13	
			Installment Fee			19.62	
			TOTAL TAX ---			653.97**	
			DATE #1 02/01/23	DATE #2 03/31/23	DATE #3 05/31/23		
			AMT DUE 237.61	AMT DUE 217.99	AMT DUE 217.99		
***** 32.11-1-63.2 *****							
20735	NYS Rte 411						BILL462110
32.11-1-63.2	441 Fuel Store&D		County Taxable	213,800		1,562.93	
Propane Continental Inc	Lafargeville 224601	30,300	FD461 Orleans Fire Dist	213,800	TO	180.11	
c/o Amerigas Propane LP	Lafargeville	213,800	HI461 Highway Item No 1	213,800	TO	74.32	
PO Box 858	ACRES 2.34		LT461 LaFargeville Lt Dist	213,800	TO	94.52	
Valley Forge, PA 19482	EAST-0984209 NRTH-1530319		Installment Fee			57.36	
	DEED BOOK 1651 PG-179						
	FULL MARKET VALUE	227,447					
			TOTAL TAX ---			1,911.88**	
			DATE #1 02/01/23	DATE #2 03/31/23	DATE #3 05/31/23		
			AMT DUE 694.66	AMT DUE 637.29	AMT DUE 637.29		
***** 32.11-1-63.3 *****							
36582	Co Rte 13						BILL462111
32.11-1-63.3	210 1 Family Res		County Taxable	80,100		585.55	
McKee Donald III	Lafargeville 224601	18,500	FD461 Orleans Fire Dist	80,100	TO	67.48	
McKee Stacey	FRNT 270.00 DPTH 165.00	80,100	HI461 Highway Item No 1	80,100	TO	27.84	
36582 Co Rte 13	BANK 750		LT461 LaFargeville Lt Dist	80,100	TO	35.41	
LaFargeville, NY 13656	EAST-0983970 NRTH-1530260		Installment Fee			21.49	
	DEED BOOK 2007 PG-17485						
	FULL MARKET VALUE	85,213					
			TOTAL TAX ---			716.28**	
			DATE #1 02/01/23	DATE #2 03/31/23	DATE #3 05/31/23		
			AMT DUE 260.25	AMT DUE 238.76	AMT DUE 238.76		
***** 32.11-1-64 *****							
20620	NYS Rte 411						BILL462112
32.11-1-64	210 1 Family Res		County Taxable	95,400		697.40	
Parker Seth E	Lafargeville 224601	20,000	FD461 Orleans Fire Dist	95,400	TO	80.37	
Parker Felicia S	Hamlet of LaFargeville	95,400	HI461 Highway Item No 1	95,400	TO	33.16	
20620 NYS Rte 411	aka: Theresa St		LT461 LaFargeville Lt Dist	95,400	TO	42.18	
LaFargeville, NY 13656	FRNT 66.00 DPTH 205.00		Installment Fee			25.59	
	BANK 810						
	EAST-0983467 NRTH-1529816						
	DEED BOOK 2016 PG-12943						
	FULL MARKET VALUE	101,489					
			TOTAL TAX ---			853.11**	
			DATE #1 02/01/23	DATE #2 03/31/23	DATE #3 05/31/23		
			AMT DUE 309.96	AMT DUE 284.37	AMT DUE 284.37		

STATE OF NEW YORK
COUNTY - Jefferson
TOWN - Orleans
SWIS - 224600

2 0 2 3 T O W N T A X R O L L
T A X A B L E SECTION OF THE ROLL - 1
TAX MAP NUMBER SEQUENCE
UNIFORM PERCENT OF VALUE IS 094.00

PAGE 540
VALUATION DATE-JUL 01, 2021
TAXABLE STATUS DATE-MAR 01, 2022

TAX MAP PARCEL NUMBER	PROPERTY LOCATION & CLASS	ASSESSMENT	EXEMPTION CODE	COUNTY	TOWN	TAX AMOUNT
CURRENT OWNERS NAME	SCHOOL DISTRICT	LAND	TAX DESCRIPTION			
CURRENT OWNERS ADDRESS	PARCEL SIZE/GRID COORD	TOTAL	SPECIAL DISTRICTS			
***** 32.11-1-65 *****						
20610	NYS Rte 411					BILL462113
32.11-1-65	210 1 Family Res		County Taxable	72,200		527.80
Wagoner Jared J	Lafargeville 224601	20,000	FD461 Orleans Fire Dist	72,200 TO		60.82
20610 NYS Rte 411	Lf Use Henry E Wagoner	72,200	HI461 Highway Item No 1	72,200 TO		25.10
Lafargeville, NY 13656	FRNT 66.00 DPTH 302.00		LT461 LaFargeville Lt Dist	72,200 TO		31.92
	BANK 550		Installment Fee			19.37
	EAST-0983408 NRTH-1529760					
	DEED BOOK 2018 PG-16813					
	FULL MARKET VALUE	76,809				
TOTAL TAX ---						645.64**
	DATE #1	02/01/23	DATE #2	03/31/23	DATE #3	05/31/23
	AMT DUE	234.59	AMT DUE	215.21	AMT DUE	215.21
***** 32.11-1-66 *****						
20588	NYS Rte 411					BILL462114
32.11-1-66	210 1 Family Res		County Taxable	133,000		972.26
Silva Angela	Lafargeville 224601	27,200	FD461 Orleans Fire Dist	133,000 TO		112.04
20588 NYS Rte 411	Lafargeville	133,000	HI461 Highway Item No 1	133,000 TO		46.23
LaFargeville, NY 13656	FRNT 148.00 DPTH 283.00		LT461 LaFargeville Lt Dist	133,000 TO		58.80
	BANK 750		Installment Fee			35.68
	EAST-0983302 NRTH-1529751					
	DEED BOOK 2015 PG-12957					
	FULL MARKET VALUE	141,489				
TOTAL TAX ---						1,189.33**
	DATE #1	02/01/23	DATE #2	03/31/23	DATE #3	05/31/23
	AMT DUE	432.13	AMT DUE	396.44	AMT DUE	396.44
***** 32.11-1-67 *****						
Lafargeville						BILL462115
32.11-1-67	311 Res vac land		County Taxable	1,200		8.77
Hunter Dale	Lafargeville 224601	1,200	School Relevy			11.65
21516 NYS Rte 411	Theresa St	1,200	FD461 Orleans Fire Dist	1,200 TO		1.01
Lafargeville, NY 13656	FRNT 54.00 DPTH 265.00		HI461 Highway Item No 1	1,200 TO		.42
	EAST-0983201 NRTH-1529746					
	DEED BOOK 1096 PG-00209					
	FULL MARKET VALUE	1,277				
TOTAL TAX ---						21.85**
	DATE #1	02/01/23				
	AMT DUE					21.85

STATE OF NEW YORK
COUNTY - Jefferson
TOWN - Orleans
SWIS - 224600

2023 TOWN TAX ROLL
TAXABLE SECTION OF THE ROLL - 1
TAX MAP NUMBER SEQUENCE
UNIFORM PERCENT OF VALUE IS 094.00

PAGE 541
VALUATION DATE-JUL 01, 2021
TAXABLE STATUS DATE-MAR 01, 2022

TAX MAP PARCEL NUMBER	PROPERTY LOCATION & CLASS	ASSESSMENT	EXEMPTION CODE	COUNTY	TOWN	TAX AMOUNT
CURRENT OWNERS NAME	SCHOOL DISTRICT	LAND	TAX DESCRIPTION			
CURRENT OWNERS ADDRESS	PARCEL SIZE/GRID COORD	TOTAL	SPECIAL DISTRICTS			
***** 32.11-1-68 *****						
32.11-1-68	20560 NYS Rte 411					BILL462116
Boice Susan	210 1 Family Res		County Taxable	105,000		767.57
20560 NYS Rte 411	Lafargeville 224601	20,400	FD461 Orleans Fire Dist	105,000 TO		88.46
Lafargeville, NY 13656	Lafargeville	105,000	HI461 Highway Item No 1	105,000 TO		36.50
	FRNT 134.00 DPTH 254.00		LT461 LaFargeville Lt Dist	105,000 TO		46.42
	BANK 822		US990 Unpaid Sewer	617.00 MT		617.00
	EAST-0983108 NRTH-1529739		UW990 Unpaid Water	77.00 MT		77.00
	DEED BOOK 2007 PG-3508		Installment Fee			48.99
	FULL MARKET VALUE	111,702				
			TOTAL TAX ---			1,632.95**
			DATE #1 02/01/23	DATE #2 03/31/23	DATE #3 05/31/23	
			AMT DUE 593.32	AMT DUE 544.31	AMT DUE 544.31	
***** 32.11-1-69 *****						
32.11-1-69	20534 NYS Rte 411					BILL462117
Propane Continental Inc	484 1 use sm bld		County Taxable	91,300		667.42
c/o Amerigas Propane LP	Lafargeville 224601	13,700	FD461 Orleans Fire Dist	91,300 TO		76.91
PO Box 802	Lafargeville	91,300	HI461 Highway Item No 1	91,300 TO		31.74
Valley Forge, PA 19482	FRNT 88.00 DPTH 230.00		LT461 LaFargeville Lt Dist	91,300 TO		40.37
	EAST-0982998 NRTH-1529736		Installment Fee			24.49
	DEED BOOK 1651 PG-186					
	FULL MARKET VALUE	97,128				
			TOTAL TAX ---			816.44**
			DATE #1 02/01/23	DATE #2 03/31/23	DATE #3 05/31/23	
			AMT DUE 296.65	AMT DUE 272.14	AMT DUE 272.14	
***** 32.11-1-70 *****						
32.11-1-70	20508 NYS Rte 411					BILL462118
F K Gailey Co Inc	441 Fuel Store&D		County Taxable	79,000		577.51
c/o Colello Real Estate	Lafargeville 224601	20,300	School Relevy			767.64
123 Coleman Ave	Lafargeville	79,000	FD461 Orleans Fire Dist	79,000 TO		66.55
Watertown, NY 13601	FRNT 155.00 DPTH 200.00		HI461 Highway Item No 1	79,000 TO		27.46
	EAST-0982870 NRTH-1529728		LT461 LaFargeville Lt Dist	79,000 TO		34.93
	FULL MARKET VALUE	84,043	US990 Unpaid Sewer	209.00 MT		209.00
			UW990 Unpaid Water	77.00 MT		77.00
			Installment Fee			52.80
			TOTAL TAX ---			1,760.09**
			DATE #1 02/01/23	DATE #2 03/31/23	DATE #3 05/31/23	
			AMT DUE 639.51	AMT DUE 586.69	AMT DUE 586.69	

STATE OF NEW YORK
COUNTY - Jefferson
TOWN - Orleans
SWIS - 224600

2 0 2 3 T O W N T A X R O L L
T A X A B L E SECTION OF THE ROLL - 1
TAX MAP NUMBER SEQUENCE
UNIFORM PERCENT OF VALUE IS 094.00

PAGE 542
VALUATION DATE-JUL 01, 2021
TAXABLE STATUS DATE-MAR 01, 2022

TAX MAP PARCEL NUMBER	PROPERTY LOCATION & CLASS	ASSESSMENT	EXEMPTION CODE	COUNTY	TOWN	TAX AMOUNT
CURRENT OWNERS NAME	SCHOOL DISTRICT	LAND	TAX DESCRIPTION			
CURRENT OWNERS ADDRESS	PARCEL SIZE/GRID COORD	TOTAL	SPECIAL DISTRICTS			
***** 32.11-1-71 *****						
20410	NYS Rte 411					BILL462119
32.11-1-71	449 Other Stora		County Taxable	267,600		1,956.22
Country Pride Farms Inc	Lafargeville 224601	37,400	FD461 Orleans Fire Dist	267,600 TO		225.44
PO Box 390	Lafargeville	267,600	HI461 Highway Item No 1	267,600 TO		93.02
Lafargeville, NY 13656	ACRES 3.61		LT461 LaFargeville Lt Dist	267,600 TO		118.31
	EAST-0982800 NRTH-1529621		Installment Fee			71.79
	DEED BOOK 1225 PG-134					
	FULL MARKET VALUE	284,681				
TOTAL TAX ---						2,392.99**
	DATE #1	02/01/23	DATE #2	03/31/23	DATE #3	05/31/23
	AMT DUE	869.46	AMT DUE	797.66	AMT DUE	797.66
***** 32.11-1-72 *****						
20400	NYS Rte 411					BILL462120
32.11-1-72	210 1 Family Res		VET COM T 41132	0	18,800	
Butts Scott A	Lafargeville 224601	23,600	VET COM C 41132	18,800	0	
Butts Tonya M	Lafargeville	151,300	County Taxable	132,500		968.61
20400 NYS Rte 411	FRNT 132.00 DPTH 175.00		FD461 Orleans Fire Dist	151,300 TO		127.46
LaFargeville, NY 13656	BANK 810		HI461 Highway Item No 1	151,300 TO		52.59
	EAST-0982455 NRTH-1529545		LT461 LaFargeville Lt Dist	151,300 TO		66.89
	DEED BOOK 2006 PG-3247		US990 Unpaid Sewer	817.00 MT		817.00
	FULL MARKET VALUE	160,957	UW990 Unpaid Water	308.00 MT		308.00
			Installment Fee			70.22
TOTAL TAX ---						2,340.55**
	DATE #1	02/01/23	DATE #2	03/31/23	DATE #3	05/31/23
	AMT DUE	850.41	AMT DUE	780.18	AMT DUE	780.18
***** 32.11-1-73 *****						
20390	NYS Rte 411					BILL462121
32.11-1-73	210 1 Family Res		County Taxable	86,000		628.68
Hyde Darryl R	Lafargeville 224601	15,600	FD461 Orleans Fire Dist	86,000 TO		72.45
Hyde Susan K	Lafargeville	86,000	HI461 Highway Item No 1	86,000 TO		29.89
PO Box 92	FRNT 68.00 DPTH 330.00		LT461 LaFargeville Lt Dist	86,000 TO		38.02
Lafargeville, NY 13656	EAST-0982478 NRTH-1529439		Installment Fee			23.07
	FULL MARKET VALUE	91,489				
TOTAL TAX ---						769.04**
	DATE #1	02/01/23	DATE #2	03/31/23	DATE #3	05/31/23
	AMT DUE	279.43	AMT DUE	256.34	AMT DUE	256.34

STATE OF NEW YORK
COUNTY - Jefferson
TOWN - Orleans
SWIS - 224600

2 0 2 3 T O W N T A X R O L L
T A X A B L E SECTION OF THE ROLL - 1
TAX MAP NUMBER SEQUENCE
UNIFORM PERCENT OF VALUE IS 094.00

PAGE 543
VALUATION DATE-JUL 01, 2021
TAXABLE STATUS DATE-MAR 01, 2022

TAX MAP PARCEL NUMBER	PROPERTY LOCATION & CLASS	ASSESSMENT	EXEMPTION CODE	COUNTY	TOWN	TAX AMOUNT
CURRENT OWNERS NAME	SCHOOL DISTRICT	LAND	TAX DESCRIPTION			
CURRENT OWNERS ADDRESS	PARCEL SIZE/GRID COORD	TOTAL	SPECIAL DISTRICTS			
***** 32.11-1-74 *****						
20384	NYS Rte 411					BILL462122
32.11-1-74	210 1 Family Res		VET WAR T 41123	0	11,280	
Scheffner Mark F	Lafargeville 224601	22,500	VET WAR C 41122	11,280	0	
Scheffner Susan M	Lafargeville	137,800	County Taxable	126,520		924.89
1374 Third St	FRNT 107.00 DPTH 330.00		School Relevy			1,047.59
Folkston, GA 31537	EAST-0982443 NRTH-1529358		FD461 Orleans Fire Dist	137,800	TO	116.09
	DEED BOOK 1229 PG-39		HI461 Highway Item No 1	137,800	TO	47.90
	FULL MARKET VALUE	146,596	LT461 LaFargeville Lt Dist	137,800	TO	60.92
			US990 Unpaid Sewer	817.00	MT	817.00
			UW990 Unpaid Water	308.00	MT	308.00
			Installment Fee			99.67
			TOTAL TAX ---			3,322.39**
			DATE #1 02/01/23	DATE #2 03/31/23	DATE #3 05/31/23	
			AMT DUE 1,207.14	AMT DUE 1,107.46	AMT DUE 1,107.46	
***** 32.11-1-75 *****						
20378	NYS Rte 411					BILL462123
32.11-1-75	210 1 Family Res		County Taxable	102,900		752.22
Johnson Russell E	Lafargeville 224601	19,600	FD461 Orleans Fire Dist	102,900	TO	86.69
Johnson Kelli L	Lafargeville	102,900	HI461 Highway Item No 1	102,900	TO	35.77
23284 Co Rte 3	FRNT 90.00 DPTH 330.00		LT461 LaFargeville Lt Dist	102,900	TO	45.49
LaFargeville, NY 13656	EAST-0982405 NRTH-1529266		Installment Fee			27.61
	DEED BOOK 2006 PG-18719					
	FULL MARKET VALUE	109,468				
			TOTAL TAX ---			920.17**
			DATE #1 02/01/23	DATE #2 03/31/23	DATE #3 05/31/23	
			AMT DUE 334.34	AMT DUE 306.72	AMT DUE 306.72	
***** 32.11-1-76 *****						
20372	NYS Rte 411					BILL462124
32.11-1-76	210 1 Family Res		County Taxable	126,400		924.01
Fitchette Kim David	Lafargeville 224601	16,300	FD461 Orleans Fire Dist	126,400	TO	106.48
Kimberly Schell	Main St / Lafargeville	126,400	HI461 Highway Item No 1	126,400	TO	43.94
PO Box 125	FRNT 72.00 DPTH 330.00		LT461 LaFargeville Lt Dist	126,400	TO	55.88
Lafargeville, NY 13656	EAST-0982375 NRTH-1529192		Installment Fee			33.91
	FULL MARKET VALUE	134,468				
			TOTAL TAX ---			1,130.31**
			DATE #1 02/01/23	DATE #2 03/31/23	DATE #3 05/31/23	
			AMT DUE 410.68	AMT DUE 376.77	AMT DUE 376.77	

STATE OF NEW YORK
COUNTY - Jefferson
TOWN - Orleans
SWIS - 224600

2023 TOWN TAX ROLL
TAXABLE SECTION OF THE ROLL - 1
TAX MAP NUMBER SEQUENCE
UNIFORM PERCENT OF VALUE IS 094.00

PAGE 544
VALUATION DATE-JUL 01, 2021
TAXABLE STATUS DATE-MAR 01, 2022

TAX MAP PARCEL NUMBER	PROPERTY LOCATION & CLASS	ASSESSMENT	EXEMPTION CODE	COUNTY	TOWN	TAX AMOUNT
CURRENT OWNERS NAME	SCHOOL DISTRICT	LAND	TAX DESCRIPTION			
CURRENT OWNERS ADDRESS	PARCEL SIZE/GRID COORD	TOTAL	SPECIAL DISTRICTS			
***** 32.11-1-77.1 *****						
32.11-1-77.1	20364 NYS Rte 411					BILL462125
Donovan Irrevocable Trust Dona	220 2 Family Res		County Taxable	55,600		406.45
Donovan Irr Trst Mary	Lafargeville 224601	11,800	FD461 Orleans Fire Dist	55,600 TO		46.84
PO Box 64	Lafargeville	55,600	HI461 Highway Item No 1	55,600 TO		19.33
LaFargeville, NY 13656	FRNT 61.00 DPTH 132.00		LT461 LaFargeville Lt Dist	55,600 TO		24.58
	EAST-0982258 NRTH-1529170		Installment Fee			14.92
	DEED BOOK 2008 PG-18182					
	FULL MARKET VALUE	59,149				
TOTAL TAX ---						497.20**
	DATE #1	02/01/23	DATE #2	03/31/23	DATE #3	05/31/23
	AMT DUE	180.66	AMT DUE	165.73	AMT DUE	165.73
***** 32.11-1-78 *****						
32.11-1-78	20361 Sunrise Ave					BILL462126
Smith Jeffery C	210 1 Family Res		VET WAR CT 41121	11,280	11,280	
Smith Twila M	Lafargeville 224601	12,800	VET DIS CT 41141	37,600	37,600	
36852 Middle Rd	Lafargeville	174,600	County Taxable	125,720		919.04
LaFargeville, NY 13656	FRNT 132.00 DPTH 75.00		FD461 Orleans Fire Dist	174,600 TO		147.09
	BANK 810		HI461 Highway Item No 1	174,600 TO		60.69
	EAST-0982231 NRTH-1529108		LT461 LaFargeville Lt Dist	174,600 TO		77.19
	DEED BOOK 2017 PG-6281		Installment Fee			36.12
	FULL MARKET VALUE	185,745				
TOTAL TAX ---						1,204.01**
	DATE #1	02/01/23	DATE #2	03/31/23	DATE #3	05/31/23
	AMT DUE	437.47	AMT DUE	401.33	AMT DUE	401.33
***** 32.11-1-80 *****						
32.11-1-80	20427 Sunrise Ave					BILL462127
Swearingen Jaclyn Priscilla	210 1 Family Res		County Taxable	165,600		1,210.57
20427 Sunrise Ave	Lafargeville 224601	20,000	FD461 Orleans Fire Dist	165,600 TO		139.51
LaFargeville, NY 13656	FRNT 66.00 DPTH 136.00	165,600	HI461 Highway Item No 1	165,600 TO		57.56
	BANK 810		LT461 LaFargeville Lt Dist	165,600 TO		73.21
	EAST-0982458 NRTH-1529049		US990 Unpaid Sewer	817.00 MT		817.00
	DEED BOOK 2021 PG-19118		UW990 Unpaid Water	308.00 MT		308.00
	FULL MARKET VALUE	176,170	Installment Fee			78.18
TOTAL TAX ---						2,605.85**
	DATE #1	02/01/23	DATE #2	03/31/23	DATE #3	05/31/23
	AMT DUE	946.81	AMT DUE	868.61	AMT DUE	868.61

STATE OF NEW YORK
COUNTY - Jefferson
TOWN - Orleans
SWIS - 224600

2 0 2 3 T O W N T A X R O L L
T A X A B L E SECTION OF THE ROLL - 1
TAX MAP NUMBER SEQUENCE
UNIFORM PERCENT OF VALUE IS 094.00

PAGE 545
VALUATION DATE-JUL 01, 2021
TAXABLE STATUS DATE-MAR 01, 2022

TAX MAP PARCEL NUMBER	PROPERTY LOCATION & CLASS	ASSESSMENT	EXEMPTION CODE	COUNTY	TOWN	TAX AMOUNT
CURRENT OWNERS NAME	SCHOOL DISTRICT	LAND	TAX DESCRIPTION			
CURRENT OWNERS ADDRESS	PARCEL SIZE/GRID COORD	TOTAL	SPECIAL DISTRICTS			
***** 32.11-1-81 *****						
32.11-1-81	20433 Sunrise Ave					BILL462128
Shafer Bonita L	210 1 Family Res		VET DIS T 41143	0	28,530	
20433 Sunrise Ave	Lafargeville 224601	13,800	VET COM T 41133	0	18,800	
LaFargeville, NY 13656	Lafargeville	95,100	VET DIS C 41142	28,530	0	
	FRNT 83.00 DPTH 396.00		VET COM C 41132	18,800	0	
	EAST-0982577 NRTH-1529144		County Taxable	47,770		349.21
	DEED BOOK 2016 PG-3788		FD461 Orleans Fire Dist	95,100	TO	80.12
	FULL MARKET VALUE	101,170	HI461 Highway Item No 1	95,100	TO	33.06
			LT461 LaFargeville Lt Dist	95,100	TO	42.05
			Installment Fee			15.13
			TOTAL TAX ---			504.44**
			DATE #1 02/01/23	DATE #2 03/31/23	DATE #3 05/31/23	
			AMT DUE 183.29	AMT DUE 168.14	AMT DUE 168.14	
***** 32.11-1-82 *****						
32.11-1-82	20451 Sunrise Ave					BILL462129
Jeffers Kimberly A	210 1 Family Res		County Taxable	82,100		600.17
36030 NYS Rte 180	Lafargeville 224601	18,500	FD461 Orleans Fire Dist	82,100	TO	69.16
LaFargeville, NY 13656	Lafargeville	82,100	HI461 Highway Item No 1	82,100	TO	28.54
	FRNT 83.00 DPTH 396.00		LT461 LaFargeville Lt Dist	82,100	TO	36.30
	BANK 810		Installment Fee			22.03
	EAST-0982653 NRTH-1529113					
	DEED BOOK 1887 PG-311					
	FULL MARKET VALUE	87,340				
			TOTAL TAX ---			734.17**
			DATE #1 02/01/23	DATE #2 03/31/23	DATE #3 05/31/23	
			AMT DUE 266.76	AMT DUE 244.72	AMT DUE 244.72	
***** 32.11-1-83 *****						
32.11-1-83	20463 Sunrise Ave					BILL462130
Johnson Russell	210 1 Family Res		County Taxable	87,100		636.72
Johnson Kelli L	Lafargeville 224601	18,500	FD461 Orleans Fire Dist	87,100	TO	73.38
23284 Co Rte 3	Lafargeville	87,100	HI461 Highway Item No 1	87,100	TO	30.28
LaFargeville, NY 13656	FRNT 83.00 DPTH 396.00		Installment Fee			22.21
	EAST-0982730 NRTH-1529082					
	DEED BOOK 2006 PG-20557					
	FULL MARKET VALUE	92,660				
			TOTAL TAX ---			740.38**
			DATE #1 02/01/23	DATE #2 03/31/23	DATE #3 05/31/23	
			AMT DUE 269.01	AMT DUE 246.79	AMT DUE 246.79	

STATE OF NEW YORK
 COUNTY - Jefferson
 TOWN - Orleans
 SWIS - 224600

2023 TOWN TAX ROLL
 TAXABLE SECTION OF THE ROLL - 1
 TAX MAP NUMBER SEQUENCE
 UNIFORM PERCENT OF VALUE IS 094.00

PAGE 546
 VALUATION DATE-JUL 01, 2021
 TAXABLE STATUS DATE-MAR 01, 2022

TAX MAP PARCEL NUMBER	PROPERTY LOCATION & CLASS	ASSESSMENT	EXEMPTION CODE	COUNTY	TOWN	TAX AMOUNT
CURRENT OWNERS NAME	SCHOOL DISTRICT	LAND	TAX DESCRIPTION			
CURRENT OWNERS ADDRESS	PARCEL SIZE/GRID COORD	TOTAL	SPECIAL DISTRICTS			
32.11-1-84	20481 Sunrise Ave			32.11-1-84		BILL462131
Stevens Martin P	210 1 Family Res		County Taxable			457.62
20481 Sunrise Ave	Lafargeville 224601	18,500	FD461 Orleans Fire Dist	62,600	TO	52.74
LaFargeville, NY 13656	FRNT 83.00 DPTH 396.00	62,600	HI461 Highway Item No 1	62,600	TO	21.76
	EAST-0982806 NRTH-1529051		LT461 LaFargeville Lt Dist	62,600	TO	27.68
	DEED BOOK 2021 PG-2555		Installment Fee			16.79
	FULL MARKET VALUE	66,596				
TOTAL TAX ---						559.80**
	DATE #1	02/01/23	DATE #2	03/31/23	DATE #3	05/31/23
	AMT DUE	203.39	AMT DUE	186.60	AMT DUE	186.60
32.11-1-85.1	N of Sunrise Ave			32.11-1-85.1		BILL462132
Tamarack II Associates	331 Com vac w/im		County Taxable	9,300		67.99
c/o Pat Bartnicki	Lafargeville 224601	8,200	School Relevy			90.37
46 Prince St Ste 2003	Lafargeville	9,300	FD461 Orleans Fire Dist	9,300	TO	7.83
Rochester, NY 14607	ACRES 2.50		HI461 Highway Item No 1	9,300	TO	3.23
	EAST-0982887 NRTH-1529366		Installment Fee			5.08
	FULL MARKET VALUE	9,894				
TOTAL TAX ---						169.42**
	DATE #1	02/01/23	DATE #2	03/31/23	DATE #3	05/31/23
	AMT DUE	61.56	AMT DUE	56.47	AMT DUE	56.47
32.11-1-85.1-701	Lafargeville			32.11-1-85.1-701		BILL462133
Tamarack II Associates	330 Vacant comm		County Taxable	22,400		163.75
c/o Pat Bartnicki	Lafargeville 224601	22,400	School Relevy			217.66
46 Prince St Ste 2003	Lafargeville	22,400	FD461 Orleans Fire Dist	22,400	TO	18.87
Rochester, NY 14607	Special District		HI461 Highway Item No 1	22,400	TO	7.79
	ACRES 2.50		LT461 LaFargeville Lt Dist	22,400	TO	9.90
	DEED BOOK 997 PG-00077		Installment Fee			12.54
	FULL MARKET VALUE	23,830				
TOTAL TAX ---						417.97**
	DATE #1	02/01/23	DATE #2	03/31/23	DATE #3	05/31/23
	AMT DUE	151.87	AMT DUE	139.32	AMT DUE	139.32
32.11-1-85.2	36348-380 Penet Square Dr			32.11-1-85.2		BILL462134
North Country Housing	411 Apartment		County Taxable	795,000		5,811.63
c/o Conifer Realty LLC	Lafargeville 224601	55,300	FD461 Orleans Fire Dist	795,000	TO	669.74
Attn Asset Management	515 Housing Lafargeviulle	795,000	HI461 Highway Item No 1	795,000	TO	276.35
1000 University Ave Ste 500	ACRES 3.10		Installment Fee			202.73
Rochester, NY 14607	EAST-0983338 NRTH-1529069					
	DEED BOOK 2011 PG-15397					
	FULL MARKET VALUE	845,745				
TOTAL TAX ---						6,757.72**
	DATE #1	02/01/23	DATE #2	03/31/23	DATE #3	05/31/23
	AMT DUE	2,455.31	AMT DUE	2,252.57	AMT DUE	2,252.57

STATE OF NEW YORK
COUNTY - Jefferson
TOWN - Orleans
SWIS - 224600

2 0 2 3 T O W N T A X R O L L
T A X A B L E SECTION OF THE ROLL - 1
TAX MAP NUMBER SEQUENCE
UNIFORM PERCENT OF VALUE IS 094.00

PAGE 547
VALUATION DATE-JUL 01, 2021
TAXABLE STATUS DATE-MAR 01, 2022

TAX MAP PARCEL NUMBER	PROPERTY LOCATION & CLASS	ASSESSMENT	EXEMPTION CODE	COUNTY	TOWN	TAX AMOUNT
CURRENT OWNERS NAME	SCHOOL DISTRICT	LAND	TAX DESCRIPTION			
CURRENT OWNERS ADDRESS	PARCEL SIZE/GRID COORD	TOTAL	SPECIAL DISTRICTS			
***** 32.11-1-85.3 *****						
32.11-1-85.3	36421 Penet Square Dr					BILL462135
North Country Housing	330 Vacant comm		County Taxable	30,000		219.31
c/o Conifer Realty LLC	Lafargeville 224601	30,000	FD461 Orleans Fire Dist	30,000	TO	25.27
Attn Asset Management	3.1Acres in LT461	30,000	HI461 Highway Item No 1	30,000	TO	10.43
1000 University Ave Ste 500	515 Elderly Housing Land		LT461 LaFargeville Lt Dist	30,000	TO	13.26
Rochester, NY 14607	ACRES 3.20		Installment Fee			8.05
	EAST-0983307 NRTH-1529374					
	DEED BOOK 2011 PG-15398					
	FULL MARKET VALUE	31,915				
			TOTAL TAX ---			268.27**
			DATE #1 02/01/23	DATE #2 03/31/23	DATE #3 05/31/23	
			AMT DUE 97.48	AMT DUE 89.42	AMT DUE 89.42	
***** 32.11-1-85.5 *****						
32.11-1-85.5	E of NYS Rte 411					BILL462136
Country Pride Farms Inc	330 Vacant comm		County Taxable	600		4.39
Attn: Lafargeville Agway	Lafargeville 224601	600	FD461 Orleans Fire Dist	600	TO	.51
PO Box 390	FRNT 197.00 DPTH 71.00	600	HI461 Highway Item No 1	600	TO	.21
Lafargeville, NY 13656	EAST-0983005 NRTH-1529518					
	DEED BOOK 1736 PG-76					
	FULL MARKET VALUE	638				
			TOTAL TAX ---			5.11**
			DATE #1 02/01/23			
			AMT DUE 5.11			
***** 32.11-1-89 *****						
32.11-1-89	20484 Sunrise Ave					BILL462137
Makuch Nicholas O	210 1 Family Res		County Taxable	109,900		803.39
26305 Co Rte 16	Lafargeville 224601	20,000	FD461 Orleans Fire Dist	109,900	TO	92.58
Evans Mills, NY 13637	Lafargeville	109,900	HI461 Highway Item No 1	109,900	TO	38.20
	FRNT 75.00 DPTH 150.00		LT461 LaFargeville Lt Dist	109,900	TO	48.59
	EAST-0982710 NRTH-1528740		Installment Fee			29.48
	DEED BOOK 2015 PG-11032					
	FULL MARKET VALUE	116,915				
			TOTAL TAX ---			982.76**
			DATE #1 02/01/23	DATE #2 03/31/23	DATE #3 05/31/23	
			AMT DUE 357.08	AMT DUE 327.58	AMT DUE 327.58	
***** 32.11-1-90 *****						
32.11-1-90	20462 Sunrise Ave					BILL462138
Grey Richard	210 1 Family Res		County Taxable	105,200		769.04
Grey Lori	Lafargeville 224601	14,500	FD461 Orleans Fire Dist	105,200	TO	88.62
PO Box 126	Lafargeville	105,200	HI461 Highway Item No 1	105,200	TO	36.57
Lafargeville, NY 13656	FRNT 83.00 DPTH 205.00		LT461 LaFargeville Lt Dist	105,200	TO	46.51
	EAST-0982542 NRTH-1528780		Installment Fee			28.22
	DEED BOOK 2015 PG-11032					
	FULL MARKET VALUE	111,915				
			TOTAL TAX ---			940.74**
			DATE #1 02/01/23	DATE #2 03/31/23	DATE #3 05/31/23	
			AMT DUE 341.80	AMT DUE 313.58	AMT DUE 313.58	

STATE OF NEW YORK
 COUNTY - Jefferson
 TOWN - Orleans
 SWIS - 224600

2 0 2 3 T O W N T A X R O L L
 T A X A B L E SECTION OF THE ROLL - 1
 TAX MAP NUMBER SEQUENCE
 UNIFORM PERCENT OF VALUE IS 094.00

PAGE 548
 VALUATION DATE-JUL 01, 2021
 TAXABLE STATUS DATE-MAR 01, 2022

TAX MAP PARCEL NUMBER	PROPERTY LOCATION & CLASS	ASSESSMENT	EXEMPTION CODE	COUNTY	TOWN	TAX AMOUNT
CURRENT OWNERS NAME	SCHOOL DISTRICT	LAND	TAX DESCRIPTION			
CURRENT OWNERS ADDRESS	PARCEL SIZE/GRID COORD	TOTAL	SPECIAL DISTRICTS			
32.11-1-93.1	Middle Rd			32.11-1-93.1		BILL462139
Ryan Brenda J	312 Vac w/imprv		County Taxable			701.78
36609 Middle Rd	Lafargeville 224601	90,600	FD461 Orleans Fire Dist			80.87
LaFargeville, NY 13656	ACRES 27.80	96,000	HI461 Highway Item No 1			33.37
	EAST-0981889 NRTH-1531270		Installment Fee			24.48
	DEED BOOK 2015 PG-3689					
	FULL MARKET VALUE	102,128				
			TOTAL TAX ---			816.02**
	DATE #1	02/01/23	DATE #2	03/31/23	DATE #3	05/31/23
	AMT DUE	296.50	AMT DUE	272.00	AMT DUE	272.00
32.11-1-93.2	36823 Middle Rd			32.11-1-93.2		BILL462140
Rachko Andrew E Jr	270 Mfg housing		County Taxable			1,016.12
36823 Middle Rd	Lafargeville 224601	25,000	School Relevy			1,350.65
LaFargeville, NY 13656	ACRES 1.52	139,000	FD461 Orleans Fire Dist			117.10
	EAST-0982175 NRTH-1531757		HI461 Highway Item No 1			48.32
	DEED BOOK 1890 PG-346		LT461 LaFargeville Lt Dist			61.45
	FULL MARKET VALUE	147,872	Installment Fee			77.81
			TOTAL TAX ---			2,593.64**
	DATE #1	02/01/23	DATE #2	03/31/23	DATE #3	05/31/23
	AMT DUE	942.37	AMT DUE	864.54	AMT DUE	864.54
32.11-1-93.31	36714 Middle Rd			32.11-1-93.31		BILL462141
Catlin Kenneth M	270 Mfg housing		County Taxable			304.11
PO Box 173	Lafargeville 224601	20,000	FD461 Orleans Fire Dist			35.05
LaFargeville, NY 13656	FRNT 100.00 DPTH 203.00	41,600	HI461 Highway Item No 1			14.46
	EAST-0982354 NRTH-1531114		LT461 LaFargeville Lt Dist			18.39
	DEED BOOK 2019 PG-2779		UW990 Unpaid Water			77.00
	FULL MARKET VALUE	44,255	Installment Fee			13.47
			TOTAL TAX ---			449.01**
	DATE #1	02/01/23	DATE #2	03/31/23	DATE #3	05/31/23
	AMT DUE	163.14	AMT DUE	149.67	AMT DUE	149.67
32.11-1-93.32	36696 Middle Rd			32.11-1-93.32		BILL462142
Diabo James	270 Mfg housing		County Taxable			258.78
PO Box 76	Lafargeville 224601	20,000	FD461 Orleans Fire Dist			29.82
LaFargeville, NY 13656	FRNT 216.00 DPTH 150.00	35,400	HI461 Highway Item No 1			12.31
	EAST-0982331 NRTH-1530966		LT461 LaFargeville Lt Dist			15.65
	DEED BOOK 1734 PG-211		Installment Fee			9.50
	FULL MARKET VALUE	37,660				
			TOTAL TAX ---			316.56**
	DATE #1	02/01/23	DATE #2	03/31/23	DATE #3	05/31/23
	AMT DUE	115.02	AMT DUE	105.52	AMT DUE	105.52

STATE OF NEW YORK
COUNTY - Jefferson
TOWN - Orleans
SWIS - 224600

2 0 2 3 T O W N T A X R O L L
T A X A B L E SECTION OF THE ROLL - 1
TAX MAP NUMBER SEQUENCE
UNIFORM PERCENT OF VALUE IS 094.00

PAGE 549
VALUATION DATE-JUL 01, 2021
TAXABLE STATUS DATE-MAR 01, 2022

TAX MAP PARCEL NUMBER	PROPERTY LOCATION & CLASS	ASSESSMENT	EXEMPTION CODE	COUNTY	TOWN	TAX AMOUNT
CURRENT OWNERS NAME	SCHOOL DISTRICT	LAND	TAX DESCRIPTION			
CURRENT OWNERS ADDRESS	PARCEL SIZE/GRID COORD	TOTAL	SPECIAL DISTRICTS			
***** 32.11-1-93.4 *****						
32.11-1-93.4	36711 Middle Rd					BILL462143
Morrow Scott E	270 Mfg housing		County Taxable	38,400		280.71
Morrow Lisa A	Lafargeville 224601	20,000	FD461 Orleans Fire Dist	38,400 TO		32.35
35738 Snell Rd	FRNT 179.00 DPTH 150.00	38,400	HI461 Highway Item No 1	38,400 TO		13.35
Theresa, NY 13691	EAST-0982142 NRTH-1531220		LT461 LaFargeville Lt Dist	38,400 TO		16.98
	DEED BOOK 2011 PG-10037		Installment Fee			10.30
	FULL MARKET VALUE	40,851				
PRIOR OWNER ON 3/01/2022						
Morrow Scott						
TOTAL TAX ---						343.39**
DATE #1	02/01/23	DATE #2	03/31/23	DATE #3	05/31/23	
AMT DUE	124.77	AMT DUE	114.46	AMT DUE	114.46	
***** 32.11-1-93.5 *****						
32.11-1-93.5	36609 Middle Rd					BILL462144
Slicer Laurence A Sr	210 1 Family Res		County Taxable	128,800		941.56
36609 Middle Rd	Lafargeville 224601	26,400	FD461 Orleans Fire Dist	128,800 TO		108.51
LaFargeville, NY 13656	ACRES 2.36	128,800	HI461 Highway Item No 1	128,800 TO		44.77
	EAST-0981940 NRTH-1530522		LT461 LaFargeville Lt Dist	128,800 TO		56.94
	DEED BOOK 2021 PG-18822		Installment Fee			34.55
	FULL MARKET VALUE	137,021				
TOTAL TAX ---						1,151.78**
DATE #1	02/01/23	DATE #2	03/31/23	DATE #3	05/31/23	
AMT DUE	418.49	AMT DUE	383.92	AMT DUE	383.92	
***** 32.11-1-93.6 *****						
32.11-1-93.6	36793 Middle Rd					BILL462145
Labiendo Patrick J	210 1 Family Res		County Taxable	211,000		1,542.46
Labiendo Patti A	Lafargeville 224601	20,500	FD461 Orleans Fire Dist	211,000 TO		177.75
36793 Middle Rd	ACRES 1.00 BANK 550	211,000	HI461 Highway Item No 1	211,000 TO		73.35
LaFargeville, NY 13656	EAST-0982123 NRTH-1531552		LT461 LaFargeville Lt Dist	126,600 TO		55.97
	DEED BOOK 1795 PG-224		Installment Fee			55.49
	FULL MARKET VALUE	224,468				
TOTAL TAX ---						1,849.53**
DATE #1	02/01/23	DATE #2	03/31/23	DATE #3	05/31/23	
AMT DUE	672.00	AMT DUE	616.51	AMT DUE	616.51	
***** 32.11-1-93.71 *****						
32.11-1-93.71	Middle Rd					BILL462146
Rachko Andrew E	311 Res vac land		County Taxable	15,000		109.65
36823 Middle Rd	Lafargeville 224601	15,000	School Relevy			145.76
LaFargeville, NY 13656	ACRES 5.10	15,000	FD461 Orleans Fire Dist	15,000 TO		12.64
	EAST-0981880 NRTH-1531240		HI461 Highway Item No 1	15,000 TO		5.21
	DEED BOOK 2016 PG-14707		LT461 LaFargeville Lt Dist	15,000 TO		6.63
	FULL MARKET VALUE	15,957	Installment Fee			8.40
TOTAL TAX ---						279.89**
DATE #1	02/01/23	DATE #2	03/31/23	DATE #3	05/31/23	
AMT DUE	101.71	AMT DUE	93.29	AMT DUE	93.29	

STATE OF NEW YORK
COUNTY - Jefferson
TOWN - Orleans
SWIS - 224600

2 0 2 3 T O W N T A X R O L L
T A X A B L E SECTION OF THE ROLL - 1
TAX MAP NUMBER SEQUENCE
UNIFORM PERCENT OF VALUE IS 094.00

PAGE 550
VALUATION DATE-JUL 01, 2021
TAXABLE STATUS DATE-MAR 01, 2022

TAX MAP PARCEL NUMBER	PROPERTY LOCATION & CLASS	ASSESSMENT	EXEMPTION CODE	COUNTY	TOWN	TAX AMOUNT
CURRENT OWNERS NAME	SCHOOL DISTRICT	LAND	TAX DESCRIPTION			
CURRENT OWNERS ADDRESS	PARCEL SIZE/GRID COORD	TOTAL	SPECIAL DISTRICTS			
***** 32.11-1-93.721 *****						
32.11-1-93.721	Sarah Ln					BILL462147
	210 1 Family Res		County Taxable	30,000		219.31
Sarah Lane Estate LLC	Lafargeville 224601	30,000	FD461 Orleans Fire Dist	30,000 TO		25.27
PO Box 497	Slicer Subd Lot 9	30,000	HI461 Highway Item No 1	30,000 TO		10.43
Clayton, NY 13624	ACRES 1.62		LT461 LaFargeville Lt Dist	3,300 TO		1.46
	EAST-0981965 NRTH-1531315		Installment Fee			7.69
	DEED BOOK 2006 PG-21430					
	FULL MARKET VALUE	31,915				
TOTAL TAX ---						256.47**
	DATE #1	02/01/23	DATE #2	03/31/23	DATE #3	05/31/23
	AMT DUE	93.18	AMT DUE	85.49	AMT DUE	85.49
***** 32.11-1-93.722 *****						
32.11-1-93.722	36377 Sarah Ln					BILL462148
	210 1 Family Res		County Taxable	287,900		2,104.62
Dowey Andrew W	Lafargeville 224601	21,300	FD461 Orleans Fire Dist	287,900 TO		242.54
Dowey Jill M	Lot 7	287,900	HI461 Highway Item No 1	287,900 TO		100.08
36377 Sarah Ln	FRNT 100.00 DPTH 306.00		Installment Fee			73.42
LaFargeville, NY 13656	EAST-0981798 NRTH-1531112					
	DEED BOOK 2021 PG-16213					
	FULL MARKET VALUE	306,277				
TOTAL TAX ---						2,447.24**
	DATE #1	02/01/23	DATE #2	03/31/23	DATE #3	05/31/23
	AMT DUE	889.18	AMT DUE	815.74	AMT DUE	815.74
***** 32.11-1-93.723 *****						
32.11-1-93.723	36323 Sarah Ln					BILL462149
	310 Res Vac		County Taxable	35,000		255.86
Sarah Lane Estates LLC	Lafargeville 224601	35,000	FD461 Orleans Fire Dist	35,000 TO		29.49
PO Box 497	Slicer Sub'd Lots 4 & 5	35,000	HI461 Highway Item No 1	35,000 TO		12.17
Clayton, NY 13624	ACRES 0.95		Installment Fee			8.93
	EAST-0981600 NRTH-1530975					
	FULL MARKET VALUE	37,234				
TOTAL TAX ---						297.52**
	DATE #1	02/01/23	DATE #2	03/31/23	DATE #3	05/31/23
	AMT DUE	108.11	AMT DUE	99.17	AMT DUE	99.17
***** 32.11-1-93.724 *****						
32.11-1-93.724	36755 Middle Rd					BILL462150
	210 1 Family Res		County Taxable	168,900		1,234.70
Countryman Heather D	Lafargeville 224601	20,000	FD461 Orleans Fire Dist	168,900 TO		142.29
36755 Middle Rd	Lot 10 - Slicer Sub'd	168,900	HI461 Highway Item No 1	168,900 TO		58.71
Lafargeville, NY 13656	ACRES 0.90 BANK 810		LT461 LaFargeville Lt Dist	168,900 TO		74.67
	EAST-0982145 NRTH-1531400		Installment Fee			45.31
	DEED BOOK 2016 PG-15604					
	FULL MARKET VALUE	179,681				
TOTAL TAX ---						1,510.37**
	DATE #1	02/01/23	DATE #2	03/31/23	DATE #3	05/31/23
	AMT DUE	548.78	AMT DUE	503.45	AMT DUE	503.45

STATE OF NEW YORK
COUNTY - Jefferson
TOWN - Orleans
SWIS - 224600

2023 TOWN TAX ROLL
TAXABLE SECTION OF THE ROLL - 1
TAX MAP NUMBER SEQUENCE
UNIFORM PERCENT OF VALUE IS 094.00

PAGE 551
VALUATION DATE-JUL 01, 2021
TAXABLE STATUS DATE-MAR 01, 2022

TAX MAP PARCEL NUMBER	PROPERTY LOCATION & CLASS	ASSESSMENT	EXEMPTION CODE	COUNTY	TOWN	TAX AMOUNT
CURRENT OWNERS NAME	SCHOOL DISTRICT	LAND	TAX DESCRIPTION			
CURRENT OWNERS ADDRESS	PARCEL SIZE/GRID COORD	TOTAL	SPECIAL DISTRICTS			
***** 32.11-1-93.725 *****						
32.11-1-93.725	36395 Sarah Ln					BILL462151
Bakaian Jonathan Paul	210 1 Family Res		County Taxable	231,750		1,694.15
Bakaian Heather April	Lafargeville 224601	22,400	FD461 Orleans Fire Dist	231,750 TO		195.24
36395 Sarah Ln	Lot 8	231,750	HI461 Highway Item No 1	231,750 TO		80.56
LaFargeville, NY 13656	FRNT 100.00 DPTH 340.00		LT461 LaFargeville Lt Dist	25,493 TO		11.27
	BANK 810		Installment Fee			59.44
	EAST-0981855 NRTH-1531210					
	DEED BOOK 2020 PG-4673					
	FULL MARKET VALUE	246,543				
			TOTAL TAX ---			1,981.22**
			DATE #1 02/01/23	DATE #2 03/31/23	DATE #3 05/31/23	
			AMT DUE 719.86	AMT DUE 660.40	AMT DUE 660.40	
***** 32.11-1-93.741 *****						
32.11-1-93.741	36354 Sarah Ln					BILL462152
Uddin Mesbah	311 Res vac land		County Taxable	30,000		219.31
Akter Hafiza	Lafargeville 224601	30,000	FD461 Orleans Fire Dist	30,000 TO		25.27
55 Gordon Rd	Slicer Sub'd Lots 1 & 13	30,000	HI461 Highway Item No 1	30,000 TO		10.43
Valley Stream, NY 11581	ACRES 1.60		Installment Fee			7.65
	EAST-0981795 NRTH-1530740					
	DEED BOOK 2022 PG-12158					
	FULL MARKET VALUE	31,915				
			TOTAL TAX ---			255.01**
			DATE #1 02/01/23	DATE #2 03/31/23	DATE #3 05/31/23	
			AMT DUE 92.66	AMT DUE 85.00	AMT DUE 85.00	
***** 32.11-1-93.742 *****						
32.11-1-93.742	36324 Sarah Ln					BILL462153
Roberts Trste Ernest E	210 1 Family Res		County Taxable	245,000		1,791.01
Roberts Trste EL Madree	Lafargeville 224601	22,400	FD461 Orleans Fire Dist	245,000 TO		206.40
5 Corsa St	Slicer Sub'd	245,000	HI461 Highway Item No 1	245,000 TO		85.16
Dix Hills, NY 11746	Lot 3		Installment Fee			62.48
	FRNT 148.00 DPTH 128.00					
	EAST-0981620 NRTH-1530748					
	DEED BOOK 2008 PG-7698					
	FULL MARKET VALUE	260,638				
			TOTAL TAX ---			2,082.57**
			DATE #1 02/01/23	DATE #2 03/31/23	DATE #3 05/31/23	
			AMT DUE 756.67	AMT DUE 694.19	AMT DUE 694.19	

STATE OF NEW YORK
COUNTY - Jefferson
TOWN - Orleans
SWIS - 224600

2 0 2 3 T O W N T A X R O L L
T A X A B L E SECTION OF THE ROLL - 1
TAX MAP NUMBER SEQUENCE
UNIFORM PERCENT OF VALUE IS 094.00

PAGE 552
VALUATION DATE-JUL 01, 2021
TAXABLE STATUS DATE-MAR 01, 2022

TAX MAP PARCEL NUMBER	PROPERTY LOCATION & CLASS	ASSESSMENT	EXEMPTION CODE	COUNTY	TOWN	TAX AMOUNT
CURRENT OWNERS NAME	SCHOOL DISTRICT	LAND	TAX DESCRIPTION			
CURRENT OWNERS ADDRESS	PARCEL SIZE/GRID COORD	TOTAL	SPECIAL DISTRICTS			
***** 32.11-1-93.743 *****						
32.11-1-93.743	36608 NYS Rte 180					BILL462154
Hayes Larry F	210 1 Family Res		County Taxable	178,100		1,301.95
Hayes Janet L	Lafargeville 224601	22,400	FD461 Orleans Fire Dist	178,100 TO		150.04
36608 NYS Rte 180	Lot 2	178,100	HI461 Highway Item No 1	178,100 TO		61.91
PO Box 307	FRNT 119.00 DPTH 176.00		Installment Fee			45.42
LaFargeville, NY 13656	EAST-0981652 NRTH-1530648					
	DEED BOOK 2022 PG-10116					
	FULL MARKET VALUE	189,468				
PRIOR OWNER ON 3/01/2022						
Hayes Larry F						
TOTAL TAX ---						1,513.90**
	DATE #1	02/01/23	DATE #2	03/31/23	DATE #3	05/31/23
	AMT DUE	550.06	AMT DUE	504.63	AMT DUE	504.63
***** 32.11-1-93.744 *****						
32.11-1-93.744	36360 Sarah Ln					BILL462155
Dalton Joshua L	210 1 Family Res		County Taxable	175,000		1,279.29
Dalton Alicia M	Lafargeville 224601	21,000	FD461 Orleans Fire Dist	175,000 TO		147.43
36360 Sarah Ln	Slicer Sub'd Lot 12	175,000	HI461 Highway Item No 1	175,000 TO		60.83
LaFargeville, NY 13656	FRNT 100.00 DPTH 302.00		Installment Fee			44.63
	ACRES 0.69 BANK 810					
	EAST-0981890 NRTH-1530791					
	DEED BOOK 2017 PG-17354					
	FULL MARKET VALUE	186,170				
TOTAL TAX ---						1,487.55**
	DATE #1	02/01/23	DATE #2	03/31/23	DATE #3	05/31/23
	AMT DUE	540.48	AMT DUE	495.85	AMT DUE	495.85
***** 32.11-1-93.745 *****						
32.11-1-93.745	36378 Sarah Ln					BILL462156
Thompson Tanisha F	210 1 Family Res		County Taxable	235,000		1,717.90
36378 Sarah Ln	Lafargeville 224601	30,000	FD461 Orleans Fire Dist	235,000 TO		197.97
LaFargeville, NY 13656	Lot 11	235,000	HI461 Highway Item No 1	235,000 TO		81.69
	FRNT 100.00 DPTH 310.00		LT461 LaFargeville Lt Dist	235,000 TO		103.90
	BANK 810		Installment Fee			63.04
	EAST-0981975 NRTH-1530835					
	DEED BOOK 2020 PG-15181					
	FULL MARKET VALUE	250,000				
TOTAL TAX ---						2,101.46**
	DATE #1	02/01/23	DATE #2	03/31/23	DATE #3	05/31/23
	AMT DUE	763.54	AMT DUE	700.48	AMT DUE	700.48

STATE OF NEW YORK
 COUNTY - Jefferson
 TOWN - Orleans
 SWIS - 224600

2 0 2 3 T O W N T A X R O L L
 T A X A B L E SECTION OF THE ROLL - 1
 TAX MAP NUMBER SEQUENCE
 UNIFORM PERCENT OF VALUE IS 094.00

PAGE 553
 VALUATION DATE-JUL 01, 2021
 TAXABLE STATUS DATE-MAR 01, 2022

TAX MAP PARCEL NUMBER	PROPERTY LOCATION & CLASS	ASSESSMENT	EXEMPTION CODE	COUNTY	TOWN	TAX AMOUNT
CURRENT OWNERS NAME	SCHOOL DISTRICT	LAND	TAX DESCRIPTION			
CURRENT OWNERS ADDRESS	PARCEL SIZE/GRID COORD	TOTAL	SPECIAL DISTRICTS			
32.11-1-93.81	Sarah Ln 311 Res vac land		County Taxable	32.11-1-93.81		BILL462157 73.10
Ryan Brenda J	Lafargeville 224601	10,000	FD461 Orleans Fire Dist			8.42
36609 Middle Rd	ACRES 0.35	10,000	HI461 Highway Item No 1			3.48
LaFargeville, NY 13656	EAST-0981999 NRTH-1530980		LT461 LaFargeville Lt Dist			4.42
	DEED BOOK 2015 PG-3689		Installment Fee			2.68
	FULL MARKET VALUE	10,638				
TOTAL TAX ---						89.42**
	DATE #1	02/01/23	DATE #2	03/31/23	DATE #3	05/31/23
	AMT DUE	32.50	AMT DUE	29.80	AMT DUE	29.80
***** 32.11-1-93.82 *****						
32.11-1-93.82	Middle Rd 311 Res vac land		County Taxable	32.11-1-93.82		BILL462158 131.58
Ryan Brenda J	Lafargeville 224601	18,000	FD461 Orleans Fire Dist			15.16
36609 Middle Rd	FRNT 195.00 DPTH 150.00	18,000	HI461 Highway Item No 1			6.26
LaFargeville, NY 13656	EAST-0982125 NRTH-1530887		LT461 LaFargeville Lt Dist			7.96
	DEED BOOK 2015 PG-3689		Installment Fee			4.83
	FULL MARKET VALUE	19,149				
TOTAL TAX ---						160.96**
	DATE #1	02/01/23	DATE #2	03/31/23	DATE #3	05/31/23
	AMT DUE	58.49	AMT DUE	53.65	AMT DUE	53.65
***** 32.11-1-94 *****						
32.11-1-94	36697 Middle Rd 270 Mfg housing		County Taxable	32.11-1-94		BILL462159 288.02
Lytte Patricia	Lafargeville 224601	20,000	FD461 Orleans Fire Dist			33.19
Lytte Raymond C	FRNT 100.00 DPTH 150.00	39,400	HI461 Highway Item No 1			13.70
PO Box 2	EAST-0982120 NRTH-1531030		LT461 LaFargeville Lt Dist			17.42
LaFargeville, NY 13656	DEED BOOK 2014 PG-13494		Installment Fee			10.57
	FULL MARKET VALUE	41,915				
TOTAL TAX ---						352.33**
	DATE #1	02/01/23	DATE #2	03/31/23	DATE #3	05/31/23
	AMT DUE	128.02	AMT DUE	117.44	AMT DUE	117.44
***** 32.11-1-96 *****						
32.11-1-96	36796 NYS Rte 180 120 Field crops		County Taxable	32.11-1-96		BILL462160 64.33
Thompson Vern	Lafargeville 224601	8,800	FD461 Orleans Fire Dist			7.41
PO Box 79	ACRES 12.56	8,800	HI461 Highway Item No 1			3.06
Depauville, NY 13632	EAST-0981503 NRTH-1532146		Installment Fee			2.24
	DEED BOOK 1828 PG-29					
	FULL MARKET VALUE	9,362				
TOTAL TAX ---						74.80**
	DATE #1	02/01/23	DATE #2	03/31/23	DATE #3	05/31/23
	AMT DUE	27.18	AMT DUE	24.93	AMT DUE	24.93

STATE OF NEW YORK
COUNTY - Jefferson
TOWN - Orleans
SWIS - 224600

2 0 2 3 T O W N T A X R O L L
T A X A B L E SECTION OF THE ROLL - 1
TAX MAP NUMBER SEQUENCE
UNIFORM PERCENT OF VALUE IS 094.00

PAGE 554
VALUATION DATE-JUL 01, 2021
TAXABLE STATUS DATE-MAR 01, 2022

TAX MAP PARCEL NUMBER	PROPERTY LOCATION & CLASS	ASSESSMENT	EXEMPTION CODE	COUNTY	TOWN	TAX AMOUNT
CURRENT OWNERS NAME	SCHOOL DISTRICT	LAND	TAX DESCRIPTION			
CURRENT OWNERS ADDRESS	PARCEL SIZE/GRID COORD	TOTAL	SPECIAL DISTRICTS			
***** 32.11-1-97 *****						
32.11-1-97	36359 Sarah Ln					BILL462161
Cotter Thomas W	210 1 Family Res		VET WAR CT 41121	11,280	11,280	
Cotter Barbara M	Lafargeville 224601	24,000	County Taxable	132,720		970.21
36359 Sarah Ln	Slicer Sub'd Lot 6	144,000	FD461 Orleans Fire Dist	144,000	TO	121.31
LaFargeville, NY 13656	FRNT 100.00 DPTH 270.00		HI461 Highway Item No 1	144,000	TO	50.06
	EAST-0981710 NRTH-1531065		Installment Fee			34.25
	DEED BOOK 2013 PG-12198					
	FULL MARKET VALUE	153,191				
TOTAL TAX ---						1,141.58**
	DATE #1	02/01/23	DATE #2	03/31/23	DATE #3	05/31/23
	AMT DUE	414.79	AMT DUE	380.52	AMT DUE	380.52
***** 32.11-2-1 *****						
32.11-2-1	E Ridge Rd					BILL462162
Black Robert E Jr	311 Res vac land		County Taxable	28,000		204.69
Baumbach Roxane M	Lafargeville 224601	28,000	FD461 Orleans Fire Dist	28,000	TO	23.59
Attn: Leeson Janet M	Leeson TE & JM - LF USE	28,000	HI461 Highway Item No 1	28,000	TO	9.73
PO Box 41	ACRES 7.40		Installment Fee			7.14
LaFargeville, NY 13656	EAST-0984027 NRTH-1530931					
	DEED BOOK 2004 PG-10377					
	FULL MARKET VALUE	29,787				
TOTAL TAX ---						238.01**
	DATE #1	02/01/23	DATE #2	03/31/23	DATE #3	05/31/23
	AMT DUE	86.49	AMT DUE	79.33	AMT DUE	79.33
***** 32.11-2-2.111 *****						
32.11-2-2.111	36748 Middle Rd					BILL462163
Davis Kraig L	220 2 Family Res		County Taxable	105,500		771.23
36748 Middle Rd	Lafargeville 224601	20,600	FD461 Orleans Fire Dist	105,500	TO	88.88
LaFargeville, NY 13656	FRNT 100.00 DPTH 157.00	105,500	HI461 Highway Item No 1	105,500	TO	36.67
	EAST-0982380 NRTH-1531400		LT461 LaFargeville Lt Dist	105,500	TO	46.64
	DEED BOOK 2014 PG-16341		US990 Unpaid Sewer	1,235.00	MT	1,235.00
	FULL MARKET VALUE	112,234	UW990 Unpaid Water	616.00	MT	616.00
			Installment Fee			83.83
TOTAL TAX ---						2,794.42**
	DATE #1	02/01/23	DATE #2	03/31/23	DATE #3	05/31/23
	AMT DUE	1,015.31	AMT DUE	931.47	AMT DUE	931.47

STATE OF NEW YORK
COUNTY - Jefferson
TOWN - Orleans
SWIS - 224600

2 0 2 3 T O W N T A X R O L L
T A X A B L E SECTION OF THE ROLL - 1
TAX MAP NUMBER SEQUENCE
UNIFORM PERCENT OF VALUE IS 094.00

PAGE 555
VALUATION DATE-JUL 01, 2021
TAXABLE STATUS DATE-MAR 01, 2022

TAX MAP PARCEL NUMBER	PROPERTY LOCATION & CLASS	ASSESSMENT	EXEMPTION CODE	COUNTY	TOWN	TAX AMOUNT
CURRENT OWNERS NAME	SCHOOL DISTRICT	LAND	TAX DESCRIPTION			
CURRENT OWNERS ADDRESS	PARCEL SIZE/GRID COORD	TOTAL	SPECIAL DISTRICTS			
***** 32.11-2-2.112 *****						
32.11-2-2.112	36822 Sprucedale Dr					BILL462164
Gydesen Timothy M	210 1 Family Res		County Taxable	112,500		822.40
Paquin Krista L	Lafargeville 224601	21,200	FD461 Orleans Fire Dist	112,500 TO		94.77
36822 Sprucedale Dr	Lot 17	112,500	HI461 Highway Item No 1	112,500 TO		39.11
Lafargeville, NY 13656	FRNT 110.00 DPTH 175.00		LT461 LaFargeville Lt Dist	112,500 TO		49.74
	EAST-0982770 NRTH-1531634		US990 Unpaid Sewer	817.00 MT		817.00
	DEED BOOK 2019 PG-2149		UW990 Unpaid Water	308.00 MT		308.00
	FULL MARKET VALUE	119,681	Installment Fee			63.93
			TOTAL TAX ---			2,131.02**
			DATE #1 02/01/23	DATE #2 03/31/23	DATE #3 05/31/23	
			AMT DUE 774.27	AMT DUE 710.34	AMT DUE 710.34	
***** 32.11-2-2.113 *****						
32.11-2-2.113	36817 Sprucedale Dr					BILL462165
Snyder Russell Frederick	210 1 Family Res		VET WAR CT 41121	11,280	11,280	
Snyder Charlotte M	Lafargeville 224601	19,400	County Taxable	107,720		787.46
PO Box 119	Lot 14	119,000	FD461 Orleans Fire Dist	119,000 TO		100.25
LaFargeville, NY 13656	FRNT 104.00 DPTH 150.00		HI461 Highway Item No 1	119,000 TO		41.37
	EAST-0982558 NRTH-1531656		LT461 LaFargeville Lt Dist	119,000 TO		52.61
	DEED BOOK 2008 PG-16394		Installment Fee			29.45
	FULL MARKET VALUE	126,596				
			TOTAL TAX ---			981.69**
			DATE #1 02/01/23	DATE #2 03/31/23	DATE #3 05/31/23	
			AMT DUE 356.68	AMT DUE 327.23	AMT DUE 327.23	
***** 32.11-2-2.114 *****						
32.11-2-2.114	36839 Sprucedale Dr					BILL462166
Hough James B	210 1 Family Res		County Taxable	108,700		794.62
36839 Sprucedale Dr	Lafargeville 224601	20,000	FD461 Orleans Fire Dist	108,700 TO		91.57
Lafargeville, NY 13656	Sprucedale Lot 13	108,700	HI461 Highway Item No 1	108,700 TO		37.78
	FRNT 105.00 DPTH 150.00		LT461 LaFargeville Lt Dist	108,700 TO		48.06
	EAST-0982570 NRTH-1531760		Installment Fee			29.16
	DEED BOOK 1321 PG-114					
	FULL MARKET VALUE	115,638				
			TOTAL TAX ---			972.03**
			DATE #1 02/01/23	DATE #2 03/31/23	DATE #3 05/31/23	
			AMT DUE 353.17	AMT DUE 324.01	AMT DUE 324.01	
***** 32.11-2-2.115 *****						
32.11-2-2.115	36812 Middle Rd					BILL462167
Calhoun Arthur C Sr	210 1 Family Res		County Taxable	85,700		626.49
Calhoun Wanda R	Lafargeville 224601	19,400	FD461 Orleans Fire Dist	85,700 TO		72.20
36812 Middle Rd	Sprucedale Lot 5	85,700	HI461 Highway Item No 1	85,700 TO		29.79
Lafargeville, NY 13656	FRNT 104.00 DPTH 150.00		LT461 LaFargeville Lt Dist	85,700 TO		37.89
	BANK 810		Installment Fee			22.99
	EAST-0982411 NRTH-1531675					
	DEED BOOK 1327 PG-103					
	FULL MARKET VALUE	91,170				
			TOTAL TAX ---			766.37**
			DATE #1 02/01/23	DATE #2 03/31/23	DATE #3 05/31/23	
			AMT DUE 278.46	AMT DUE 255.45	AMT DUE 255.45	

STATE OF NEW YORK
COUNTY - Jefferson
TOWN - Orleans
SWIS - 224600

2023 TOWN TAX ROLL
TAXABLE SECTION OF THE ROLL - 1
TAX MAP NUMBER SEQUENCE
UNIFORM PERCENT OF VALUE IS 094.00

PAGE 556
VALUATION DATE-JUL 01, 2021
TAXABLE STATUS DATE-MAR 01, 2022

TAX MAP PARCEL NUMBER	PROPERTY LOCATION & CLASS	ASSESSMENT	EXEMPTION CODE	COUNTY	TOWN	TAX AMOUNT
CURRENT OWNERS NAME	SCHOOL DISTRICT	LAND	TAX DESCRIPTION			
CURRENT OWNERS ADDRESS	PARCEL SIZE/GRID COORD	TOTAL	SPECIAL DISTRICTS			
***** 32.11-2-2.116 *****						
20528	Pine Ave					BILL462168
32.11-2-2.116	210 1 Family Res		County Taxable	75,000		548.27
Hill Kerry E	Lafargeville 224601	19,800	School Relevy			728.77
25706 NYS Rte 26	Sprucedale Lot 25	75,000	FD461 Orleans Fire Dist	75,000 TO		63.18
LaFargeville, NY 13656	FRNT 110.00 DPTH 145.00		HI461 Highway Item No 1	75,000 TO		26.07
	EAST-0982935 NRTH-1531976		LT461 LaFargeville Lt Dist	75,000 TO		33.16
PRIOR OWNER ON 3/01/2022	DEED BOOK 2022 PG-13411		US990 Unpaid Sewer	817.00 MT		817.00
Orvis Kelly	FULL MARKET VALUE	79,787	UW990 Unpaid Water	308.00 MT		308.00
			Installment Fee			75.73
			TOTAL TAX ---			2,524.45**
			DATE #1 02/01/23	DATE #2 03/31/23	DATE #3 05/31/23	
			AMT DUE 917.22	AMT DUE 841.48	AMT DUE 841.48	
***** 32.11-2-2.117 *****						
36857	Sprucedale Dr					BILL462169
32.11-2-2.117	210 1 Family Res		County Taxable	101,200		739.80
Marshall Amy E	Lafargeville 224601	19,400	FD461 Orleans Fire Dist	101,200 TO		85.25
36857 Sprucedale Dr	Sprucedale Lot 12	101,200	HI461 Highway Item No 1	101,200 TO		35.18
Lafargeville, NY 13656-2107	FRNT 104.00 DPTH 150.00		LT461 LaFargeville Lt Dist	101,200 TO		44.74
	EAST-0982583 NRTH-1531865		Installment Fee			27.15
	DEED BOOK 1544 PG-217					
	FULL MARKET VALUE	107,660				
			TOTAL TAX ---			904.97**
			DATE #1 02/01/23	DATE #2 03/31/23	DATE #3 05/31/23	
			AMT DUE 328.82	AMT DUE 301.65	AMT DUE 301.65	
***** 32.11-2-2.118 *****						
36802	Sprucedale Dr					BILL462170
32.11-2-2.118	105 Vac farmland		AG DIST IN 41730	0	0	
Esch Trustee Dennis L	Lafargeville 224601	84,000	County Taxable	84,000		614.06
Esch Trustee Kathleen H	ACRES 84.64	84,000	FD461 Orleans Fire Dist	84,000 TO		70.76
2006 N 101st Cir	EAST-0983438 NRTH-1531919		HI461 Highway Item No 1	84,000 TO		29.20
Omaha, NE 68134	DEED BOOK 2021 PG-8941		Installment Fee			21.42
	FULL MARKET VALUE	89,362				
			TOTAL TAX ---			714.02**
			DATE #1 02/01/23	DATE #2 03/31/23	DATE #3 05/31/23	
			AMT DUE 259.44	AMT DUE 238.00	AMT DUE 238.00	

MAY BE SUBJECT TO PAYMENT
UNDER AGDIST LAW TIL 2029

STATE OF NEW YORK
COUNTY - Jefferson
TOWN - Orleans
SWIS - 224600

2 0 2 3 T O W N T A X R O L L
T A X A B L E SECTION OF THE ROLL - 1
TAX MAP NUMBER SEQUENCE
UNIFORM PERCENT OF VALUE IS 094.00

PAGE 557
VALUATION DATE-JUL 01, 2021
TAXABLE STATUS DATE-MAR 01, 2022

TAX MAP PARCEL NUMBER	PROPERTY LOCATION & CLASS	ASSESSMENT	EXEMPTION CODE	COUNTY	TOWN	TAX AMOUNT
CURRENT OWNERS NAME	SCHOOL DISTRICT	LAND	TAX DESCRIPTION			
CURRENT OWNERS ADDRESS	PARCEL SIZE/GRID COORD	TOTAL	SPECIAL DISTRICTS			
***** 32.11-2-2.12 *****						
20561 Pine Ave				32.11-2-2.12		BILL462171
32.11-2-2.12	210 1 Family Res		VET WAR T 41123	0	11,280	
Barrie Robert H	Lafargeville 224601	21,200	VET WAR C 41122	11,280	0	
20561 Pine Ave	Sprucedale #24	89,900	VET DIS CT 41141	17,980	17,980	
LaFargeville, NY 13656	FRNT 110.00 DPTH 175.00		County Taxable	60,640		443.29
	EAST-0983035 NRTH-1532198		School Relevy			190.25
	DEED BOOK 2021 PG-16010		FD461 Orleans Fire Dist	89,900	TO	75.74
	FULL MARKET VALUE	95,638	HI461 Highway Item No 1	89,900	TO	31.25
			LT461 LaFargeville Lt Dist	89,900	TO	39.75
			US990 Unpaid Sewer	817.00	MT	817.00
			UW990 Unpaid Water	308.00	MT	308.00
			Installment Fee			57.16
			TOTAL TAX ---			1,905.28**
			DATE #1 02/01/23	DATE #2 03/31/23	DATE #3 05/31/23	
			AMT DUE 692.26	AMT DUE 635.09	AMT DUE 635.09	
***** 32.11-2-2.13 *****						
20537 Pine Ave				32.11-2-2.13		BILL462172
32.11-2-2.13	210 1 Family Res		County Taxable	119,000		869.92
Dolan Shane S	Lafargeville 224601	21,200	FD461 Orleans Fire Dist	119,000	TO	100.25
Dolan Mariah F	Lot 23	119,000	HI461 Highway Item No 1	119,000	TO	41.37
20537 Pine Ave	FRNT 110.00 DPTH 175.00		LT461 LaFargeville Lt Dist	119,000	TO	52.61
LaFargeville, NY 13656	BANK 810		Installment Fee			31.92
	EAST-0982926 NRTH-1532188					
	DEED BOOK 2019 PG-19101					
	FULL MARKET VALUE	126,596				
			TOTAL TAX ---			1,064.15**
			DATE #1 02/01/23	DATE #2 03/31/23	DATE #3 05/31/23	
			AMT DUE 386.65	AMT DUE 354.71	AMT DUE 354.71	
***** 32.11-2-2.14 *****						
36844 Sprucedale Dr				32.11-2-2.14		BILL462173
32.11-2-2.14	210 1 Family Res		VET COM T 41133	0	18,800	
Doolittle Lisa M	Lafargeville 224601	21,000	VET COM C 41132	18,800	0	
c/o Turner Lynn & Bertha	Sprucedale Lot 18	89,900	County Taxable	71,100		519.76
36844 Sprucedale Dr	Turner Lynn R & Bertha-LF		FD461 Orleans Fire Dist	89,900	TO	75.74
LaFargeville, NY 13656	FRNT 110.00 DPTH 175.00		HI461 Highway Item No 1	89,900	TO	31.25
	EAST-0982783 NRTH-1531743		LT461 LaFargeville Lt Dist	89,900	TO	39.75
	DEED BOOK 2015 PG-6022		Installment Fee			20.00
	FULL MARKET VALUE	95,638				
			TOTAL TAX ---			666.50**
			DATE #1 02/01/23	DATE #2 03/31/23	DATE #3 05/31/23	
			AMT DUE 242.18	AMT DUE 222.16	AMT DUE 222.16	

STATE OF NEW YORK
COUNTY - Jefferson
TOWN - Orleans
SWIS - 224600

2 0 2 3 T O W N T A X R O L L
T A X A B L E SECTION OF THE ROLL - 1
TAX MAP NUMBER SEQUENCE
UNIFORM PERCENT OF VALUE IS 094.00

PAGE 558
VALUATION DATE-JUL 01, 2021
TAXABLE STATUS DATE-MAR 01, 2022

TAX MAP PARCEL NUMBER	PROPERTY LOCATION & CLASS	ASSESSMENT	EXEMPTION CODE	COUNTY	TOWN	TAX AMOUNT
CURRENT OWNERS NAME	SCHOOL DISTRICT	LAND	TAX DESCRIPTION			
CURRENT OWNERS ADDRESS	PARCEL SIZE/GRID COORD	TOTAL	SPECIAL DISTRICTS			
***** 32.11-2-2.15 *****						
32.11-2-2.15	36799 Sprucedale Dr					BILL462174
Pettit Valorie A	210 1 Family Res		VET WAR CT 41121	11,280	11,280	
37289 NYS Rte 180	Lafargeville 224601	20,600	County Taxable	73,720		538.91
LaFargeville, NY 13656	Lot 15 - Sprucedale Sub'd	85,000	FD461 Orleans Fire Dist	85,000	TO	71.61
	LE Maria L Wells		HI461 Highway Item No 1	85,000	TO	29.55
	FRNT 150.00 DPTH 115.00		LT461 LaFargeville Lt Dist	85,000	TO	37.58
PRIOR OWNER ON 3/01/2022	EAST-0982546 NRTH-1531547		Installment Fee			20.33
Montanye Dalys M	DEED BOOK 2022 PG-19523					
	FULL MARKET VALUE	90,426				
TOTAL TAX ---						677.65**
	DATE #1	02/01/23	DATE #2	03/31/23	DATE #3	05/31/23
	AMT DUE	246.22	AMT DUE	225.88	AMT DUE	225.88
***** 32.11-2-2.16 *****						
32.11-2-2.16	20552 Pine Ave					BILL462175
Maloy Kelly A	210 1 Family Res		County Taxable	108,000		789.50
Roberts Mary K	Lafargeville 224601	20,000	FD461 Orleans Fire Dist	108,000	TO	90.98
20552 Pine Ave	Sprucedale #26	108,000	HI461 Highway Item No 1	108,000	TO	37.54
LaFargeville, NY 13656	FRNT 110.00 DPTH 145.00		LT461 LaFargeville Lt Dist	108,000	TO	47.75
	BANK 750		Installment Fee			28.97
	EAST-0983044 NRTH-1531987					
PRIOR OWNER ON 3/01/2022	DEED BOOK 2022 PG-4957					
West David	FULL MARKET VALUE	114,894				
TOTAL TAX ---						965.77**
	DATE #1	02/01/23	DATE #2	03/31/23	DATE #3	05/31/23
	AMT DUE	350.90	AMT DUE	321.92	AMT DUE	321.92
***** 32.11-2-2.17 *****						
32.11-2-2.17	36862 Sprucedale Dr					BILL462176
Farmer Joshua J	210 1 Family Res		County Taxable	113,000		826.06
Durand Kaleigh A	Lafargeville 224601	21,200	FD461 Orleans Fire Dist	113,000	TO	95.20
36862 Sprucedale Dr	Lot 19	113,000	HI461 Highway Item No 1	113,000	TO	39.28
LaFargeville, NY 13656	FRNT 110.00 DPTH 175.00		LT461 LaFargeville Lt Dist	113,000	TO	49.96
	BANK 250		Installment Fee			30.32
	EAST-0982796 NRTH-1531853					
	DEED BOOK 2019 PG-9594					
	FULL MARKET VALUE	120,213				
TOTAL TAX ---						1,010.50**
	DATE #1	02/01/23	DATE #2	03/31/23	DATE #3	05/31/23
	AMT DUE	367.16	AMT DUE	336.83	AMT DUE	336.83

STATE OF NEW YORK
COUNTY - Jefferson
TOWN - Orleans
SWIS - 224600

2 0 2 3 T O W N T A X R O L L
T A X A B L E SECTION OF THE ROLL - 1
TAX MAP NUMBER SEQUENCE
UNIFORM PERCENT OF VALUE IS 094.00

PAGE 559
VALUATION DATE-JUL 01, 2021
TAXABLE STATUS DATE-MAR 01, 2022

TAX MAP PARCEL NUMBER	PROPERTY LOCATION & CLASS	ASSESSMENT	EXEMPTION CODE	COUNTY	TOWN	TAX AMOUNT
CURRENT OWNERS NAME	SCHOOL DISTRICT	LAND	TAX DESCRIPTION			
CURRENT OWNERS ADDRESS	PARCEL SIZE/GRID COORD	TOTAL	SPECIAL DISTRICTS			
***** 32.11-2-2.18 *****						
32.11-2-2.18	36875 Sprucedale Dr					BILL462177
Donovan John W	210 1 Family Res		County Taxable	66,700		487.59
Donovan Jacqueline E	Lafargeville 224601	20,600	FD461 Orleans Fire Dist	66,700 TO		56.19
18823 Co Rte 3	Sprucedale #11	66,700	HI461 Highway Item No 1	66,700 TO		23.19
Clayton, NY 13624	FRNT 115.00 DPTH 150.00		LT461 LaFargeville Lt Dist	66,700 TO		29.49
	EAST-0982595 NRTH-1531976		Installment Fee			17.89
	DEED BOOK 1655 PG-298					
	FULL MARKET VALUE	70,957				
TOTAL TAX ---						596.46**
	DATE #1	02/01/23	DATE #2	03/31/23	DATE #3	05/31/23
	AMT DUE	216.71	AMT DUE	198.82	AMT DUE	198.82
***** 32.11-2-2.19 *****						
32.11-2-2.19	36834 Middle Rd					BILL462178
Morrow Derek A	210 1 Family Res		County Taxable	85,100		622.10
36834 Middle Rd	Lafargeville 224601	20,000	FD461 Orleans Fire Dist	85,100 TO		71.69
LaFargeville, NY 13656	Sprucedale Subd Lot 6	85,100	HI461 Highway Item No 1	85,100 TO		29.58
	FRNT 105.00 DPTH 150.00		LT461 LaFargeville Lt Dist	85,100 TO		37.62
	BANK 810		Installment Fee			22.83
PRIOR OWNER ON 3/01/2022	EAST-0982423 NRTH-1531780					
Hotis Danny R	DEED BOOK 2022 PG-14422					
	FULL MARKET VALUE	90,532				
TOTAL TAX ---						760.99**
	DATE #1	02/01/23	DATE #2	03/31/23	DATE #3	05/31/23
	AMT DUE	276.50	AMT DUE	253.66	AMT DUE	253.66
***** 32.11-2-2.2 *****						
32.11-2-2.2	36794 Middle Rd					BILL462179
Donnelly Richard L	210 1 Family Res		County Taxable	90,000		657.92
Donnelly Tammy J	Lafargeville 224601	20,600	FD461 Orleans Fire Dist	90,000 TO		75.82
36794 Middle Rd	Sprucedale Sub Lot 4	90,000	HI461 Highway Item No 1	90,000 TO		31.28
Lafargeville, NY 13656-9774	FRNT 115.00 DPTH 150.00		LT461 LaFargeville Lt Dist	90,000 TO		39.79
	EAST-0982399 NRTH-1531566		Installment Fee			24.14
	DEED BOOK 1254 PG-106					
	FULL MARKET VALUE	95,745				
TOTAL TAX ---						804.81**
	DATE #1	02/01/23	DATE #2	03/31/23	DATE #3	05/31/23
	AMT DUE	292.41	AMT DUE	268.27	AMT DUE	268.27

STATE OF NEW YORK
COUNTY - Jefferson
TOWN - Orleans
SWIS - 224600

2 0 2 3 T O W N T A X R O L L
T A X A B L E SECTION OF THE ROLL - 1
TAX MAP NUMBER SEQUENCE
UNIFORM PERCENT OF VALUE IS 094.00

PAGE 560
VALUATION DATE-JUL 01, 2021
TAXABLE STATUS DATE-MAR 01, 2022

TAX MAP PARCEL NUMBER	PROPERTY LOCATION & CLASS	ASSESSMENT	EXEMPTION CODE	COUNTY	TOWN	TAX AMOUNT
CURRENT OWNERS NAME	SCHOOL DISTRICT	LAND	TAX DESCRIPTION			
CURRENT OWNERS ADDRESS	PARCEL SIZE/GRID COORD	TOTAL	SPECIAL DISTRICTS			
***** 32.11-2-2.3 *****						
32.11-2-2.3	36852 Middle Rd					BILL462180
Morin Matthew	210 1 Family Res		County Taxable	120,000		877.23
36852 Middle Rd	Lafargeville 224601	19,400	FD461 Orleans Fire Dist	120,000 TO		101.09
LaFargeville, NY 13656	Lot 7	120,000	HI461 Highway Item No 1	120,000 TO		41.71
	FRNT 104.00 DPTH 150.00		LT461 LaFargeville Lt Dist	120,000 TO		53.05
	BANK 810		US990 Unpaid Sewer	208.00 MT		208.00
	EAST-0982436 NRTH-1531884		Installment Fee			38.43
	DEED BOOK 2019 PG-11797					
	FULL MARKET VALUE	127,660				
TOTAL TAX ---						1,281.08**
	DATE #1	02/01/23	DATE #2	03/31/23	DATE #3	05/31/23
	AMT DUE	465.47	AMT DUE	427.02	AMT DUE	427.02
***** 32.11-2-2.4 *****						
32.11-2-2.4	36732 Middle Rd					BILL462181
Duda Katherine	210 1 Family Res		County Taxable	86,100		629.41
36732 Middle Rd	Lafargeville 224601	20,400	FD461 Orleans Fire Dist	86,100 TO		72.53
LaFargeville, NY 13656	Sprucedale Lot 2	86,100	HI461 Highway Item No 1	86,100 TO		29.93
	FRNT 105.00 DPTH 170.00		LT461 LaFargeville Lt Dist	86,100 TO		38.07
	EAST-0982377 NRTH-1531302		US990 Unpaid Sewer	817.00 MT		817.00
	DEED BOOK 2017 PG-5030		UW990 Unpaid Water	308.00 MT		308.00
	FULL MARKET VALUE	91,596	Installment Fee			56.85
TOTAL TAX ---						1,894.94**
	DATE #1	02/01/23	DATE #2	03/31/23	DATE #3	05/31/23
	AMT DUE	688.51	AMT DUE	631.64	AMT DUE	631.64
***** 32.11-2-2.5 *****						
32.11-2-2.5	36804 Sprucedale Dr					BILL462182
Dominie Erica K	210 1 Family Res		County Taxable	83,800		612.60
Dominie Timothy J	Lafargeville 224601	21,700	FD461 Orleans Fire Dist	83,800 TO		70.60
36804 Sprucedale Dr	FRNT 115.00 DPTH 175.00	83,800	HI461 Highway Item No 1	83,800 TO		29.13
LaFargeville, NY 13656	EAST-0982758 NRTH-1531523		LT461 LaFargeville Lt Dist	83,800 TO		37.05
	DEED BOOK 1629 PG-336		Installment Fee			22.48
	FULL MARKET VALUE	89,149				
TOTAL TAX ---						749.38**
	DATE #1	02/01/23	DATE #2	03/31/23	DATE #3	05/31/23
	AMT DUE	272.28	AMT DUE	249.79	AMT DUE	249.79

STATE OF NEW YORK
COUNTY - Jefferson
TOWN - Orleans
SWIS - 224600

2 0 2 3 T O W N T A X R O L L
T A X A B L E SECTION OF THE ROLL - 1
TAX MAP NUMBER SEQUENCE
UNIFORM PERCENT OF VALUE IS 094.00

PAGE 561
VALUATION DATE-JUL 01, 2021
TAXABLE STATUS DATE-MAR 01, 2022

TAX MAP PARCEL NUMBER	PROPERTY LOCATION & CLASS	ASSESSMENT	EXEMPTION CODE	COUNTY	TOWN	TAX AMOUNT
CURRENT OWNERS NAME	SCHOOL DISTRICT	LAND	TAX DESCRIPTION			
CURRENT OWNERS ADDRESS	PARCEL SIZE/GRID COORD	TOTAL	SPECIAL DISTRICTS			
***** 32.11-2-2.6 *****						
32.11-2-2.6	36885 Sprucedale Dr					BILL462183
Graham Charles	210 1 Family Res		VET WAR T 41123	0	11,280	
Graham Katherine	Lafargeville 224601	21,100	VET WAR C 41122	11,280	0	
Middle Rd	Sprucedale Lot 10	86,500	County Taxable	75,220		549.88
PO Box 195	FRNT 115.00 DPTH 159.00		FD461 Orleans Fire Dist	86,500	TO	72.87
Lafargeville, NY 13656-0195	BANK 810		HI461 Highway Item No 1	86,500	TO	30.07
	EAST-0982600 NRTH-1532165		LT461 LaFargeville Lt Dist	86,500	TO	38.24
	DEED BOOK 1286 PG-181		US990 Unpaid Sewer	817.00	MT	817.00
	FULL MARKET VALUE	92,021	UW990 Unpaid Water	308.00	MT	308.00
			Installment Fee			54.48
			TOTAL TAX ---			1,816.06**
			DATE #1 02/01/23	DATE #2 03/31/23	DATE #3 05/31/23	
			AMT DUE 659.84	AMT DUE 605.35	AMT DUE 605.35	
***** 32.11-2-2.7 *****						
32.11-2-2.7	20512 Pine Ave					BILL462184
Mynch Mark P	210 1 Family Res		County Taxable	88,000		643.30
Lafargeville, NY 13656	Lafargeville 224601	22,500	School Relevy			563.69
	Sprucedale Sub-Lot 20	88,000	FD461 Orleans Fire Dist	88,000	TO	74.13
	FRNT 147.00 DPTH 130.00		HI461 Highway Item No 1	88,000	TO	30.59
	EAST-0982805 NRTH-1531971		LT461 LaFargeville Lt Dist	88,000	TO	38.91
	DEED BOOK 1288 PG-82		US990 Unpaid Sewer	817.00	MT	817.00
	FULL MARKET VALUE	93,617	UW990 Unpaid Water	308.00	MT	308.00
			Installment Fee			74.27
			TOTAL TAX ---			2,475.62**
			DATE #1 02/01/23	DATE #2 03/31/23	DATE #3 05/31/23	
			AMT DUE 899.49	AMT DUE 825.20	AMT DUE 825.20	
***** 32.11-2-2.8 *****						
32.11-2-2.8	36889 Sprucedale Dr					BILL462185
Petell Gertrude	210 1 Family Res		County Taxable	86,000		628.68
c/o Dustin Price	Lafargeville 224601	22,800	School Relevy			835.65
36889 Sprucedale Dr	Sprucedale Lot 21	86,000	FD461 Orleans Fire Dist	86,000	TO	72.45
Lafargeville, NY 13656	FRNT 125.00 DPTH 173.00		HI461 Highway Item No 1	86,000	TO	29.89
	EAST-0982708 NRTH-1532162		LT461 LaFargeville Lt Dist	86,000	TO	38.02
	DEED BOOK 1290 PG-00178		US990 Unpaid Sewer	817.00	MT	817.00
	FULL MARKET VALUE	91,489	UW990 Unpaid Water	308.00	MT	308.00
			Installment Fee			81.89
			TOTAL TAX ---			2,729.69**
			DATE #1 02/01/23	DATE #2 03/31/23	DATE #3 05/31/23	
			AMT DUE 991.80	AMT DUE 909.89	AMT DUE 909.89	

STATE OF NEW YORK
 COUNTY - Jefferson
 TOWN - Orleans
 SWIS - 224600

2 0 2 3 T O W N T A X R O L L
 T A X A B L E SECTION OF THE ROLL - 1
 TAX MAP NUMBER SEQUENCE
 UNIFORM PERCENT OF VALUE IS 094.00

PAGE 562
 VALUATION DATE-JUL 01, 2021
 TAXABLE STATUS DATE-MAR 01, 2022

TAX MAP PARCEL NUMBER	PROPERTY LOCATION & CLASS	ASSESSMENT	EXEMPTION CODE	COUNTY	TOWN	TAX AMOUNT
CURRENT OWNERS NAME	SCHOOL DISTRICT	LAND	TAX DESCRIPTION			
CURRENT OWNERS ADDRESS	PARCEL SIZE/GRID COORD	TOTAL	SPECIAL DISTRICTS			
32.11-2-2.9	20511 Pine Ave			32.11-2-2.9		BILL462186
Freeman Jessica L	210 1 Family Res		County Taxable			709.82
20511 Pine Ave	Lafargeville 224601	21,200	FD461 Orleans Fire Dist	97,100	TO	81.80
Lafargeville, NY 13656	Lot 22 Sprucedale Sub'd	97,100	HI461 Highway Item No 1	97,100	TO	33.75
	FRNT 110.00 DPTH 175.00		LT461 LaFargeville Lt Dist	97,100	TO	42.93
	BANK 550		US990 Unpaid Sewer	627.00	MT	627.00
	EAST-0982816 NRTH-1532177		UW990 Unpaid Water	238.00	MT	238.00
	DEED BOOK 2016 PG-8629		Installment Fee			52.00
	FULL MARKET VALUE	103,298				
			TOTAL TAX ---			1,733.30**
			DATE #1 02/01/23	DATE #2 03/31/23	DATE #3 05/31/23	
			AMT DUE 629.78	AMT DUE 577.76	AMT DUE 577.76	
32.11-2-3	36920 Middle Rd			32.11-2-3		BILL462187
Bingeman Stephen J	210 1 Family Res		County Taxable			677.66
Bingeman Cheryl	Lafargeville 224601	25,000	FD461 Orleans Fire Dist	92,700	TO	78.09
36920 Middle Rd	ACRES 1.00	92,700	HI461 Highway Item No 1	92,700	TO	32.22
Lafargeville, NY 13656	EAST-0982475 NRTH-1532365		LT461 LaFargeville Lt Dist	92,700	TO	40.98
	FULL MARKET VALUE	98,617	Installment Fee			24.87
			TOTAL TAX ---			828.95**
			DATE #1 02/01/23	DATE #2 03/31/23	DATE #3 05/31/23	
			AMT DUE 301.20	AMT DUE 276.31	AMT DUE 276.31	
32.11-2-4	36881 Sprucedale Dr			32.11-2-4		BILL462188
Lucia John M Sr	210 1 Family Res		VET WAR CT 41121	11,280	11,280	
Lucia Jennifer L	Lafargeville 224601	21,500	County Taxable	163,720		1,196.83
PO Box 114	Lot #9	175,000	FD461 Orleans Fire Dist	175,000	TO	147.43
Lafargeville, NY 13656-0114	FRNT 150.00 DPTH 115.00		HI461 Highway Item No 1	175,000	TO	60.83
	BANK 810		LT461 LaFargeville Lt Dist	175,000	TO	77.37
	EAST-0982469 NRTH-1532157		Installment Fee			44.47
	DEED BOOK 2014 PG-8366					
	FULL MARKET VALUE	186,170				
			TOTAL TAX ---			1,482.46**
			DATE #1 02/01/23	DATE #2 03/31/23	DATE #3 05/31/23	
			AMT DUE 538.63	AMT DUE 494.15	AMT DUE 494.15	
32.11-2-5	36870 Middle Rd			32.11-2-5		BILL462189
Stevens Tina L	210 1 Family Res		County Taxable			1,117.81
36870 Middle Rd	Lafargeville 224601	20,000	FD461 Orleans Fire Dist	152,910	TO	128.82
LaFargeville, NY 13656	Lot 8	152,910	HI461 Highway Item No 1	152,910	TO	53.15
	FRNT 115.00 DPTH 150.00		LT461 LaFargeville Lt Dist	152,910	TO	67.60
	BANK 810		Installment Fee			41.02
	EAST-0982448 NRTH-1531993					
	DEED BOOK 2021 PG-19895					
	FULL MARKET VALUE	162,670				
			TOTAL TAX ---			1,367.38**
			DATE #1 02/01/23	DATE #2 03/31/23	DATE #3 05/31/23	
			AMT DUE 496.82	AMT DUE 455.79	AMT DUE 455.79	

STATE OF NEW YORK
 COUNTY - Jefferson
 TOWN - Orleans
 SWIS - 224600

2 0 2 3 T O W N T A X R O L L
 T A X A B L E SECTION OF THE ROLL - 1
 TAX MAP NUMBER SEQUENCE
 UNIFORM PERCENT OF VALUE IS 094.00

PAGE 563
 VALUATION DATE-JUL 01, 2021
 TAXABLE STATUS DATE-MAR 01, 2022

TAX MAP PARCEL NUMBER	PROPERTY LOCATION & CLASS	ASSESSMENT	EXEMPTION CODE	COUNTY	TOWN	TAX AMOUNT
CURRENT OWNERS NAME	SCHOOL DISTRICT	LAND	TAX DESCRIPTION			
CURRENT OWNERS ADDRESS	PARCEL SIZE/GRID COORD	TOTAL	SPECIAL DISTRICTS			
32.11-2-6	36716 Middle Rd			32.11-2-6		BILL462190
LaClair Mandi	210 1 Family Res		County Taxable	91,200		666.69
36716 Middle Rd	Lafargeville 224601	20,900	FD461 Orleans Fire Dist	91,200 TO		76.83
LaFargeville, NY 13656	Sprucedate Lot 1	91,200	HI461 Highway Item No 1	91,200 TO		31.70
	FRNT 105.00 DPTH 183.00		LT461 LaFargeville Lt Dist	91,200 TO		40.32
	BANK 550		Installment Fee			24.47
	EAST-0982369 NRTH-1531209					
	DEED BOOK 2006 PG-20171					
	FULL MARKET VALUE	97,021				
			TOTAL TAX ---			815.54**
			DATE #1 02/01/23	DATE #2 03/31/23	DATE #3 05/31/23	
			AMT DUE 296.33	AMT DUE 271.84	AMT DUE 271.84	
32.15-1-1	20010 Co Rte 181			32.15-1-1		BILL462191
Morse David M	210 1 Family Res		County Taxable	131,000		957.64
Snyder-Morse Stacy L	Lafargeville 224601	28,200	FD461 Orleans Fire Dist	131,000 TO		110.36
20010 Co Rte 181	Lafargeville	131,000	HI461 Highway Item No 1	131,000 TO		45.54
LaFargeville, NY 13656	FRNT 175.00 DPTH 193.00		Installment Fee			33.41
	EAST-0980073 NRTH-1529236					
	DEED BOOK 1806 PG-194					
	FULL MARKET VALUE	139,362				
			TOTAL TAX ---			1,113.54**
			DATE #1 02/01/23	DATE #2 03/31/23	DATE #3 05/31/23	
			AMT DUE 404.59	AMT DUE 371.18	AMT DUE 371.18	
32.15-1-2	20038 Co Rte 181			32.15-1-2		BILL462192
Bazinet Joe A	210 1 Family Res		VET WAR CT 41121	11,280	11,280	
Bazinet Linda	Lafargeville 224601	20,000	County Taxable	69,620		508.94
20038 Co Rte 181	Lafargeville	80,900	FD461 Orleans Fire Dist	80,900 TO		68.15
LaFargeville, NY 13656	FRNT 77.00 DPTH 206.00		HI461 Highway Item No 1	80,900 TO		28.12
	EAST-0980196 NRTH-1529212		LT461 LaFargeville Lt Dist	80,900 TO		35.77
	DEED BOOK 1806 PG-199		Installment Fee			19.23
	FULL MARKET VALUE	86,064				
			TOTAL TAX ---			640.98**
			DATE #1 02/01/23	DATE #2 03/31/23	DATE #3 05/31/23	
			AMT DUE 232.89	AMT DUE 213.66	AMT DUE 213.66	
32.15-1-3.2	20056 Co Rte 181			32.15-1-3.2		BILL462193
Wilson Peter S	210 1 Family Res		County Taxable	114,300		835.56
Wilson Sheryl K	Lafargeville 224601	21,900	FD461 Orleans Fire Dist	114,300 TO		96.29
20056 Co Rte 181	Lafargeville	114,300	HI461 Highway Item No 1	114,300 TO		39.73
LaFargeville, NY 13656	FRNT 109.00 DPTH 200.00		LT461 LaFargeville Lt Dist	114,300 TO		50.53
	EAST-0980290 NRTH-1529208		Installment Fee			30.66
	DEED BOOK 1201 PG-118					
	FULL MARKET VALUE	121,596				
			TOTAL TAX ---			1,022.11**
			DATE #1 02/01/23	DATE #2 03/31/23	DATE #3 05/31/23	
			AMT DUE 371.37	AMT DUE 340.70	AMT DUE 340.70	

STATE OF NEW YORK
 COUNTY - Jefferson
 TOWN - Orleans
 SWIS - 224600

2 0 2 3 T O W N T A X R O L L
 T A X A B L E SECTION OF THE ROLL - 1
 TAX MAP NUMBER SEQUENCE
 UNIFORM PERCENT OF VALUE IS 094.00

PAGE 564
 VALUATION DATE-JUL 01, 2021
 TAXABLE STATUS DATE-MAR 01, 2022

TAX MAP PARCEL NUMBER	PROPERTY LOCATION & CLASS	ASSESSMENT	EXEMPTION CODE	COUNTY	TOWN	TAX AMOUNT
CURRENT OWNERS NAME	SCHOOL DISTRICT	LAND	TAX DESCRIPTION			
CURRENT OWNERS ADDRESS	PARCEL SIZE/GRID COORD	TOTAL	SPECIAL DISTRICTS			
***** 32.15-1-4 *****						
20072	Co Rte 181					BILL462194
32.15-1-4	210 1 Family Res		VET DIS CT 41141	37,600	37,600	
Morrow Jason A	Lafargeville 224601	25,200	VET COM CT 41131	18,800	18,800	
Morrow Margot	Lafargeville	164,000	County Taxable	107,600		786.58
CMR 467	FRNT 133.00 DPTH 235.00		FD461 Orleans Fire Dist	164,000	TO	138.16
PO Box 654	EAST-0980408 NRTH-1529182		HI461 Highway Item No 1	164,000	TO	57.01
APO, AE 09096	DEED BOOK 2008 PG-16295		LT461 LaFargeville Lt Dist	164,000	TO	72.51
	FULL MARKET VALUE	174,468	US990 Unpaid Sewer	209.00	MT	209.00
			UW990 Unpaid Water	77.00	MT	77.00
			Installment Fee			40.21
			TOTAL TAX ---			1,340.26**
			DATE #1 02/01/23 DATE #2 03/31/23 DATE #3 05/31/23			
			AMT DUE 486.97 AMT DUE 446.75 AMT DUE 446.75			
***** 32.15-1-5 *****						
20118	Co Rte 181					BILL462195
32.15-1-5	210 1 Family Res		County Taxable	67,300		491.98
Phelps Gary L Jr	Lafargeville 224601	25,000	School Relevy			362.54
20118 Co Rte 181	Lafargeville	67,300	FD461 Orleans Fire Dist	67,300	TO	56.70
PO Box 265	FRNT 199.00 DPTH 270.00		HI461 Highway Item No 1	67,300	TO	23.39
LaFargeville, NY 13656	EAST-0980556 NRTH-1529162		LT461 LaFargeville Lt Dist	67,300	TO	29.75
	DEED BOOK 2006 PG-5160		US990 Unpaid Sewer	817.00	MT	817.00
	FULL MARKET VALUE	71,596	UW990 Unpaid Water	308.00	MT	308.00
			Installment Fee			62.68
			TOTAL TAX ---			2,089.36**
			DATE #1 02/01/23 DATE #2 03/31/23 DATE #3 05/31/23			
			AMT DUE 759.14 AMT DUE 696.45 AMT DUE 696.45			
***** 32.15-1-6 *****						
20094	Ford St					BILL462196
32.15-1-6	270 Mfg housing		County Taxable	51,000		372.82
Cole Sandra J	Lafargeville 224601	21,000	FD461 Orleans Fire Dist	51,000	TO	42.96
36060 NYS Rte 180	ACRES 1.95	51,000	HI461 Highway Item No 1	51,000	TO	17.73
LaFargeville, NY 13656	EAST-0980730 NRTH-1529008		LT461 LaFargeville Lt Dist	51,000	TO	22.55
	DEED BOOK 2019 PG-16686		Installment Fee			13.68
	FULL MARKET VALUE	54,255				
			TOTAL TAX ---			456.06**
			DATE #1 02/01/23 DATE #2 03/31/23 DATE #3 05/31/23			
			AMT DUE 165.70 AMT DUE 152.02 AMT DUE 152.02			

STATE OF NEW YORK
 COUNTY - Jefferson
 TOWN - Orleans
 SWIS - 224600

2 0 2 3 T O W N T A X R O L L
 T A X A B L E SECTION OF THE ROLL - 1
 TAX MAP NUMBER SEQUENCE
 UNIFORM PERCENT OF VALUE IS 094.00

PAGE 565
 VALUATION DATE-JUL 01, 2021
 TAXABLE STATUS DATE-MAR 01, 2022

TAX MAP PARCEL NUMBER	PROPERTY LOCATION & CLASS	ASSESSMENT	EXEMPTION CODE	COUNTY	TOWN	TAX AMOUNT
CURRENT OWNERS NAME	SCHOOL DISTRICT	LAND	TAX DESCRIPTION			
CURRENT OWNERS ADDRESS	PARCEL SIZE/GRID COORD	TOTAL	SPECIAL DISTRICTS			
***** 32.15-1-8 *****						
20086	Ford St					BILL462197
32.15-1-8	210 1 Family Res		County Taxable	64,900		474.43
Robbins Katherine E	Lafargeville 224601	20,300	FD461 Orleans Fire Dist	64,900 TO		54.67
Montondo Debra F	Lafargeville	64,900	HI461 Highway Item No 1	64,900 TO		22.56
PO Box 183	FRNT 115.00 DPTH 145.00		LT461 LaFargeville Lt Dist	64,900 TO		28.69
LaFargeville, NY 13656	EAST-0980906 NRTH-1529182		Installment Fee			17.41
	DEED BOOK 2015 PG-3140					
	FULL MARKET VALUE	69,043				
TOTAL TAX ---						580.35**
	DATE #1	02/01/23	DATE #2	03/31/23	DATE #3	05/31/23
	AMT DUE	210.86	AMT DUE	193.45	AMT DUE	193.45
***** 32.15-1-9 *****						
20150/152	Co Rte 181					BILL462198
32.15-1-9	220 2 Family Res		County Taxable	187,000		1,367.01
Derouin Richard Francis	Lafargeville 224601	25,000	FD461 Orleans Fire Dist	187,000 TO		157.54
Derouin Kimberly S	FRNT 72.00 DPTH 131.00	187,000	HI461 Highway Item No 1	187,000 TO		65.00
20150 Co Rte 181	BANK 810		LT461 LaFargeville Lt Dist	187,000 TO		82.68
LaFargeville, NY 13656	EAST-0981074 NRTH-1529129		Installment Fee			50.17
	DEED BOOK 2021 PG-8828					
	FULL MARKET VALUE	198,936				
TOTAL TAX ---						1,672.23**
	DATE #1	02/01/23	DATE #2	03/31/23	DATE #3	05/31/23
	AMT DUE	607.58	AMT DUE	557.41	AMT DUE	557.41
***** 32.15-1-10 *****						
20192	Co Rte 181					BILL462199
32.15-1-10	210 1 Family Res		County Taxable	146,400		1,070.22
Sprague Cortney R	Lafargeville 224601	20,000	FD461 Orleans Fire Dist	146,400 TO		123.33
Sprague Kristopher C	FRNT 98.00 DPTH 140.00	146,400	HI461 Highway Item No 1	146,400 TO		50.89
20192 Co Rte 181	BANK 550		LT461 LaFargeville Lt Dist	146,400 TO		64.73
LaFargeville, NY 13656	EAST-0981155 NRTH-1529123		US990 Unpaid Sewer	817.00 MT		817.00
	DEED BOOK 2019 PG-15881		UW990 Unpaid Water	308.00 MT		308.00
	FULL MARKET VALUE	155,745	Installment Fee			73.03
TOTAL TAX ---						2,434.17**
	DATE #1	02/01/23	DATE #2	03/31/23	DATE #3	05/31/23
	AMT DUE	884.42	AMT DUE	811.39	AMT DUE	811.39

STATE OF NEW YORK
COUNTY - Jefferson
TOWN - Orleans
SWIS - 224600

2023 TOWN TAX ROLL
TAXABLE SECTION OF THE ROLL - 1
TAX MAP NUMBER SEQUENCE
UNIFORM PERCENT OF VALUE IS 094.00

PAGE 566
VALUATION DATE-JUL 01, 2021
TAXABLE STATUS DATE-MAR 01, 2022

TAX MAP PARCEL NUMBER	PROPERTY LOCATION & CLASS	ASSESSMENT	EXEMPTION CODE	COUNTY	TOWN	TAX AMOUNT
CURRENT OWNERS NAME	SCHOOL DISTRICT	LAND	TAX DESCRIPTION			
CURRENT OWNERS ADDRESS	PARCEL SIZE/GRID COORD	TOTAL	SPECIAL DISTRICTS			
***** 32.15-1-11.1 *****						
20091 Ford St	210 1 Family Res		County Taxable			BILL462200
32.15-1-11.1	Lafargeville 224601	20,000	School Relevy	59,000		431.30
LaRue William P	Lafargeville	59,000	FD461 Orleans Fire Dist	59,000 TO		573.31
PO Box 17	FRNT 113.00 DPTH 164.00		HI461 Highway Item No 1	59,000 TO		49.70
LaFargeville, NY 13656	EAST-0981069 NRTH-1529006		LT461 LaFargeville Lt Dist	59,000 TO		20.51
	DEED BOOK 2016 PG-10994		US990 Unpaid Sewer	817.00 MT		26.08
	FULL MARKET VALUE	62,766	UW990 Unpaid Water	308.00 MT		817.00
			Installment Fee			308.00
			TOTAL TAX ---			66.78
			DATE #1 02/01/23	DATE #2 03/31/23	DATE #3 05/31/23	2,225.90**
			AMT DUE 808.76	AMT DUE 741.96	AMT DUE 741.96	
***** 32.15-1-12 *****						
20105 Ford St	210 1 Family Res		County Taxable	160,650		BILL462201
32.15-1-12	Lafargeville 224601	22,100	FD461 Orleans Fire Dist	160,650 TO		1,174.39
Welsh Kevin J	FRNT 123.00 DPTH 164.00	160,650	HI461 Highway Item No 1	160,650 TO		135.34
Welsh Jaycee	BANK 810		LT461 LaFargeville Lt Dist	160,650 TO		55.84
20105 Ford St	EAST-0981023 NRTH-1528898		Installment Fee			71.03
LaFargeville, NY 13656	DEED BOOK 2017 PG-5243					43.10
	FULL MARKET VALUE	170,904				
			TOTAL TAX ---			1,436.60**
			DATE #1 02/01/23	DATE #2 03/31/23	DATE #3 05/31/23	
			AMT DUE 521.98	AMT DUE 478.86	AMT DUE 478.86	
***** 32.15-1-13 *****						
20113/135 Ford St	210 1 Family Res		County Taxable	111,800		BILL462202
32.15-1-13	Lafargeville 224601	25,100	FD461 Orleans Fire Dist	111,800 TO		817.28
Ford Life Tenant Marie T	Lafargeville	111,800	HI461 Highway Item No 1	111,800 TO		94.18
Ford-Waterman Mary	ACRES 1.10		LT461 LaFargeville Lt Dist	111,800 TO		38.86
PO Box 10	EAST-0980950 NRTH-1528708		Installment Fee			49.43
LaFargeville, NY 13656	DEED BOOK 2022 PG-17479					29.99
	FULL MARKET VALUE	118,936				
			TOTAL TAX ---			999.75**
			DATE #1 02/01/23	DATE #2 03/31/23	DATE #3 05/31/23	
			AMT DUE 363.24	AMT DUE 333.25	AMT DUE 333.25	

STATE OF NEW YORK
 COUNTY - Jefferson
 TOWN - Orleans
 SWIS - 224600

2023 TOWN TAX ROLL
 TAXABLE SECTION OF THE ROLL - 1
 TAX MAP NUMBER SEQUENCE
 UNIFORM PERCENT OF VALUE IS 094.00

PAGE 567
 VALUATION DATE-JUL 01, 2021
 TAXABLE STATUS DATE-MAR 01, 2022

TAX MAP PARCEL NUMBER	PROPERTY LOCATION & CLASS	ASSESSMENT	EXEMPTION CODE	COUNTY	TOWN	TAX AMOUNT
CURRENT OWNERS NAME	SCHOOL DISTRICT	LAND	TAX DESCRIPTION			
CURRENT OWNERS ADDRESS	PARCEL SIZE/GRID COORD	TOTAL	SPECIAL DISTRICTS			
***** 32.15-1-15 *****						
20218	Co Rte 181			32.15-1-15		BILL462203
32.15-1-15	210 1 Family Res		County Taxable	152,000		1,111.16
Steele Armani J	Lafargeville 224601	25,100	FD461 Orleans Fire Dist	152,000 TO		128.05
20218 Co Rte 181	ACRES 1.11 BANK 810	152,000	HI461 Highway Item No 1	152,000 TO		52.84
LaFargeville, NY 13656	EAST-0981239 NRTH-1529028		LT461 LaFargeville Lt Dist	152,000 TO		67.20
	DEED BOOK 2019 PG-17319		US990 Unpaid Sewer	817.00 MT		817.00
	FULL MARKET VALUE	161,702	UW990 Unpaid Water	308.00 MT		308.00
			Installment Fee			74.53
			TOTAL TAX ---			2,484.25**
			DATE #1 02/01/23	DATE #2 03/31/23	DATE #3 05/31/23	
			AMT DUE 902.62	AMT DUE 828.08	AMT DUE 828.08	
***** 32.15-1-16 *****						
20238	Co Rte 181			32.15-1-16		BILL462204
32.15-1-16	210 1 Family Res		County Taxable	80,000		584.82
McCready Richard H III	Lafargeville 224601	15,800	FD461 Orleans Fire Dist	80,000 TO		67.40
20238 Co Rte 181	aka Clayton St, LaFargevi	80,000	HI461 Highway Item No 1	80,000 TO		27.81
LaFargeville, NY 13656	FRNT 69.00 DPTH 338.00		LT461 LaFargeville Lt Dist	80,000 TO		35.37
	BANK 550		US990 Unpaid Sewer	817.00 MT		817.00
	EAST-0981341 NRTH-1528997		UW990 Unpaid Water	308.00 MT		308.00
	DEED BOOK 2016 PG-17688		Installment Fee			55.21
	FULL MARKET VALUE	85,106				
			TOTAL TAX ---			1,840.40**
			DATE #1 02/01/23	DATE #2 03/31/23	DATE #3 05/31/23	
			AMT DUE 668.69	AMT DUE 613.46	AMT DUE 613.46	
***** 32.15-1-17 *****						
20260	Co Rte 181			32.15-1-17		BILL462205
32.15-1-17	210 1 Family Res		County Taxable	109,980		803.98
Suschinski Erica L	Lafargeville 224601	25,000	FD461 Orleans Fire Dist	109,980 TO		92.65
20260 Co Rte 181	ACRES 1.10 BANK 100	109,980	HI461 Highway Item No 1	109,980 TO		38.23
LaFargeville, NY 13656	EAST-0981457 NRTH-1528956		LT461 LaFargeville Lt Dist	109,980 TO		48.62
	DEED BOOK 2019 PG-15818		Installment Fee			29.50
	FULL MARKET VALUE	117,000				
			TOTAL TAX ---			983.48**
			DATE #1 02/01/23	DATE #2 03/31/23	DATE #3 05/31/23	
			AMT DUE 357.34	AMT DUE 327.82	AMT DUE 327.82	

STATE OF NEW YORK
COUNTY - Jefferson
TOWN - Orleans
SWIS - 224600

2023 TOWN TAX ROLL
TAXABLE SECTION OF THE ROLL - 1
TAX MAP NUMBER SEQUENCE
UNIFORM PERCENT OF VALUE IS 094.00

PAGE 568
VALUATION DATE-JUL 01, 2021
TAXABLE STATUS DATE-MAR 01, 2022

TAX MAP PARCEL NUMBER	PROPERTY LOCATION & CLASS	ASSESSMENT	EXEMPTION CODE	COUNTY	TOWN	TAX AMOUNT
CURRENT OWNERS NAME	SCHOOL DISTRICT	LAND	TAX DESCRIPTION			
CURRENT OWNERS ADDRESS	PARCEL SIZE/GRID COORD	TOTAL	SPECIAL DISTRICTS			
***** 32.15-1-18 *****						
20276	Co Rte 181					BILL462206
32.15-1-18	210 1 Family Res		County Taxable	64,350		470.41
Zellar Renee Christine	Lafargeville 224601	20,000	FD461 Orleans Fire Dist	64,350 TO		54.21
20276 Co Rte 181	Hamlet of Lafargeville	64,350	HI461 Highway Item No 1	64,350 TO		22.37
LaFargeville, NY 13656	FRNT 100.00 DPTH 168.00		LT461 LaFargeville Lt Dist	64,350 TO		28.45
	BANK 810		US990 Unpaid Sewer	817.00 MT		817.00
	EAST-0981561 NRTH-1529048		UW990 Unpaid Water	308.00 MT		308.00
	DEED BOOK 2016 PG-10400		Installment Fee			51.01
	FULL MARKET VALUE	68,457				
			TOTAL TAX ---			1,700.44**
			DATE #1 02/01/23	DATE #2 03/31/23	DATE #3 05/31/23	
			AMT DUE 617.83	AMT DUE 566.81	AMT DUE 566.81	
***** 32.15-1-19 *****						
20292	Co Rte 181					BILL462207
32.15-1-19	210 1 Family Res		County Taxable	70,000		511.72
Gosier David P	Lafargeville 224601	18,300	FD461 Orleans Fire Dist	70,000 TO		58.97
Gosier Barbara L	Lafargeville	70,000	HI461 Highway Item No 1	70,000 TO		24.33
PO Box 104	FRNT 89.00 DPTH 185.00		LT461 LaFargeville Lt Dist	70,000 TO		30.95
Lafargeville, NY 13656	BANK 810		US990 Unpaid Sewer	817.00 MT		817.00
	EAST-0981657 NRTH-1529016		UW990 Unpaid Water	308.00 MT		308.00
	DEED BOOK 2004 PG-4742		Installment Fee			52.53
	FULL MARKET VALUE	74,468				
			TOTAL TAX ---			1,750.97**
			DATE #1 02/01/23	DATE #2 03/31/23	DATE #3 05/31/23	
			AMT DUE 636.20	AMT DUE 583.65	AMT DUE 583.65	
***** 32.15-1-20 *****						
20300	Co Rte 181					BILL462208
32.15-1-20	210 1 Family Res		County Taxable	84,900		620.64
Waite Anne M	Lafargeville 224601	20,100	FD461 Orleans Fire Dist	84,900 TO		71.52
PO Box 231	Lafargeville	84,900	HI461 Highway Item No 1	84,900 TO		29.51
Lafargeville, NY 13656	FRNT 95.00 DPTH 230.00		LT461 LaFargeville Lt Dist	84,900 TO		37.54
	BANK 810		Installment Fee			22.78
	EAST-0981743 NRTH-1529008					
	DEED BOOK 2017 PG-7431					
	FULL MARKET VALUE	90,319				
			TOTAL TAX ---			759.21**
			DATE #1 02/01/23	DATE #2 03/31/23	DATE #3 05/31/23	
			AMT DUE 275.85	AMT DUE 253.07	AMT DUE 253.07	

STATE OF NEW YORK
 COUNTY - Jefferson
 TOWN - Orleans
 SWIS - 224600

2 0 2 3 T O W N T A X R O L L
 T A X A B L E SECTION OF THE ROLL - 1
 TAX MAP NUMBER SEQUENCE
 UNIFORM PERCENT OF VALUE IS 094.00

PAGE 569
 VALUATION DATE-JUL 01, 2021
 TAXABLE STATUS DATE-MAR 01, 2022

TAX MAP PARCEL NUMBER	PROPERTY LOCATION & CLASS	ASSESSMENT	EXEMPTION CODE	COUNTY	TOWN	TAX AMOUNT
CURRENT OWNERS NAME	SCHOOL DISTRICT	LAND	TAX DESCRIPTION			
CURRENT OWNERS ADDRESS	PARCEL SIZE/GRID COORD	TOTAL	SPECIAL DISTRICTS			
32.15-1-21	36365 NYS Rte 180 210 1 Family Res		County Taxable	32.15-1-21		BILL462209
Donovan Jacqueline E	Lafargeville 224601	14,900	FD461 Orleans Fire Dist			489.79
Donovan John W	Lafargeville	67,000	HI461 Highway Item No 1			56.44
18823 Co Rte 3	FRNT 69.00 DPTH 190.00		LT461 LaFargeville Lt Dist			23.29
Clayton, NY 13624	EAST-0981815 NRTH-1529004		Installment Fee			29.62
	DEED BOOK 1660 PG-105					17.97
	FULL MARKET VALUE	71,277				
TOTAL TAX ---						599.14**
	DATE #1	02/01/23	DATE #2	03/31/23	DATE #3	05/31/23
	AMT DUE	217.69	AMT DUE	199.71	AMT DUE	199.71
32.15-1-22	36357 NYS Rte 180 210 1 Family Res		County Taxable	32.15-1-22		BILL462210
Morrow Dean T	Lafargeville 224601	8,100	School Relevy			503.67
Morrow Barbara E	Lafargeville	68,900	FD461 Orleans Fire Dist			669.50
36505 Bald Rock Rd	FRNT 41.00 DPTH 128.00		HI461 Highway Item No 1			58.04
Clayton, NY 13624	EAST-0981886 NRTH-1529012		LT461 LaFargeville Lt Dist			23.95
	DEED BOOK 2017 PG-10545		Installment Fee			30.46
	FULL MARKET VALUE	73,298				38.57
TOTAL TAX ---						1,285.62**
	DATE #1	02/01/23	DATE #2	03/31/23	DATE #3	05/31/23
	AMT DUE	467.11	AMT DUE	428.54	AMT DUE	428.54
32.15-1-23	36345/347 NYS Rte 180 422 Diner/lunch		County Taxable	32.15-1-23		BILL462211
Bliven Sandra	Lafargeville 224601	7,600	FD461 Orleans Fire Dist			438.61
Bliven Charles B	Lafargeville	60,000	HI461 Highway Item No 1			50.55
PO Box 240	ACRES 0.05		LT461 LaFargeville Lt Dist			20.86
Chaumont, NY 13622	EAST-0981932 NRTH-1529048		US990 Unpaid Sewer			26.53
	DEED BOOK 2010 PG-18009		Installment Fee			1,615.00
	FULL MARKET VALUE	63,830				64.55
TOTAL TAX ---						2,151.55**
	DATE #1	02/01/23	DATE #2	03/31/23	DATE #3	05/31/23
	AMT DUE	781.74	AMT DUE	717.18	AMT DUE	717.18
32.15-1-24	36329/331 NYS Rte 180 481 Att row bldg		County Taxable	32.15-1-24		BILL462212
Clayton Improvement Assoc Ltd	Lafargeville 224601	20,000	FD461 Orleans Fire Dist			793.16
913 Strawberry Ln	FRNT 84.00 DPTH 90.00	108,500	HI461 Highway Item No 1			91.40
Clayton, NY 13624	EAST-0981993 NRTH-1529029		LT461 LaFargeville Lt Dist			37.72
	DEED BOOK 2019 PG-6795		Installment Fee			47.97
	FULL MARKET VALUE	115,426				29.11
TOTAL TAX ---						970.25**
	DATE #1	02/01/23	DATE #2	03/31/23	DATE #3	05/31/23
	AMT DUE	352.54	AMT DUE	323.41	AMT DUE	323.41

STATE OF NEW YORK
 COUNTY - Jefferson
 TOWN - Orleans
 SWIS - 224600

2 0 2 3 T O W N T A X R O L L
 T A X A B L E SECTION OF THE ROLL - 1
 TAX MAP NUMBER SEQUENCE
 UNIFORM PERCENT OF VALUE IS 094.00

PAGE 570
 VALUATION DATE-JUL 01, 2021
 TAXABLE STATUS DATE-MAR 01, 2022

TAX MAP PARCEL NUMBER	PROPERTY LOCATION & CLASS	ASSESSMENT	EXEMPTION CODE	COUNTY	TOWN	TAXABLE VALUE	TAX AMOUNT
CURRENT OWNERS NAME	SCHOOL DISTRICT	LAND	TAX DESCRIPTION				
CURRENT OWNERS ADDRESS	PARCEL SIZE/GRID COORD	TOTAL	SPECIAL DISTRICTS				
***** 32.15-1-26 *****							
32.15-1-26	36321 NYS Rte 180						BILL462213
Titus James B	210 1 Family Res		VET COM T 41133			0	18,800
Titus Mary M	Lafargeville 224601	13,300	VET COM C 41132			18,800	0
Main St	Lafargeville	109,100	County Taxable			90,300	660.11
Box 14	FRNT 89.00 DPTH 90.00		FD461 Orleans Fire Dist		TO	109,100	91.91
Lafargeville, NY 13656	EAST-0981960 NRTH-1528953		HI461 Highway Item No 1		TO	109,100	37.92
	FULL MARKET VALUE	116,064	LT461 LaFargeville Lt Dist		TO	109,100	48.23
			Installment Fee				25.15
			TOTAL TAX ---				838.17**
			DATE #1 02/01/23	DATE #2 03/31/23	DATE #3 05/31/23		
			AMT DUE 304.54	AMT DUE 279.39	AMT DUE 279.39		
***** 32.15-1-27 *****							
32.15-1-27	36305 NYS Rte 180						BILL462214
Davidson Elizabeth H	210 1 Family Res		County Taxable			94,800	693.01
Davidson Ronald	Lafargeville 224601	18,300	FD461 Orleans Fire Dist		TO	94,800	79.86
PO Box 311	Lafargeville	94,800	HI461 Highway Item No 1		TO	94,800	32.95
Lafargeville, NY 13656	FRNT 92.00 DPTH 169.00		LT461 LaFargeville Lt Dist		TO	94,800	41.91
	EAST-0981887 NRTH-1528889		US990 Unpaid Sewer		MT	209.00	209.00
	FULL MARKET VALUE	100,851	UW990 Unpaid Water		MT	77.00	77.00
			Installment Fee				34.01
			TOTAL TAX ---				1,133.73**
			DATE #1 02/01/23	DATE #2 03/31/23	DATE #3 05/31/23		
			AMT DUE 411.92	AMT DUE 377.91	AMT DUE 377.91		
***** 32.15-1-28 *****							
32.15-1-28	36287-291 NYS Rte 180						BILL462215
Anchor Rentals LLC	220 2 Family Res		County Taxable			66,000	482.48
c/o Erinn LaRue	Lafargeville 224601	20,000	FD461 Orleans Fire Dist		TO	66,000	55.60
323 John St	aka Main St	66,000	HI461 Highway Item No 1		TO	66,000	22.94
Clayton, NY 13624	Lafargeville		LT461 LaFargeville Lt Dist		TO	66,000	29.18
	FRNT 37.00 DPTH 110.00		US990 Unpaid Sewer		MT	1,615.00	1,615.00
	BANK 550		UW990 Unpaid Water		MT	616.00	616.00
	EAST-0981897 NRTH-1528809		Installment Fee				84.64
	DEED BOOK 2018 PG-14515						
	FULL MARKET VALUE	70,213					
			TOTAL TAX ---				2,821.20**
			DATE #1 02/01/23	DATE #2 03/31/23	DATE #3 05/31/23		
			AMT DUE 1,025.04	AMT DUE 940.40	AMT DUE 940.40		

STATE OF NEW YORK
COUNTY - Jefferson
TOWN - Orleans
SWIS - 224600

2 0 2 3 T O W N T A X R O L L
T A X A B L E SECTION OF THE ROLL - 1
TAX MAP NUMBER SEQUENCE
UNIFORM PERCENT OF VALUE IS 094.00

PAGE 571
VALUATION DATE-JUL 01, 2021
TAXABLE STATUS DATE-MAR 01, 2022

TAX MAP PARCEL NUMBER	PROPERTY LOCATION & CLASS	ASSESSMENT	EXEMPTION CODE	COUNTY	TOWN	TAX AMOUNT
CURRENT OWNERS NAME	SCHOOL DISTRICT	LAND	TAX DESCRIPTION			
CURRENT OWNERS ADDRESS	PARCEL SIZE/GRID COORD	TOTAL	SPECIAL DISTRICTS			
***** 32.15-1-29 *****						
32.15-1-29	36285/287 NYS Rte 180					BILL462216
Hover Lisa	483 Converted Re		County Taxable	75,000		548.27
32309 Carter St Rd	Lafargeville 224601	13,400	School Relevy			728.77
LaFargeville, NY 13656	FRNT 85.00 DPTH 149.00	75,000	FD461 Orleans Fire Dist	75,000 TO		63.18
	EAST-0981871 NRTH-1528780		HI461 Highway Item No 1	75,000 TO		26.07
	DEED BOOK 2009 PG-10586		LT461 LaFargeville Lt Dist	75,000 TO		33.16
	FULL MARKET VALUE	79,787	US990 Unpaid Sewer	1,615.00 MT		1,615.00
			UW990 Unpaid Water	616.00 MT		616.00
			Installment Fee			108.91
			TOTAL TAX ---			3,630.45**
			DATE #1 02/01/23	DATE #2 03/31/23	DATE #3 05/31/23	
			AMT DUE 1,319.06	AMT DUE 1,210.15	AMT DUE 1,210.15	
***** 32.15-1-33 *****						
32.15-1-33	36259 Mill St					BILL462217
Winters Francis L	210 1 Family Res		County Taxable	74,500		544.61
PO Box 48	Lafargeville 224601	16,600	FD461 Orleans Fire Dist	74,500 TO		62.76
LaFargeville, NY 13656	Lafargeville	74,500	HI461 Highway Item No 1	74,500 TO		25.90
	FRNT 76.00 DPTH 212.00		LT461 LaFargeville Lt Dist	74,500 TO		32.94
	EAST-0981507 NRTH-1528672		Installment Fee			19.99
	DEED BOOK 2007 PG-17624					
	FULL MARKET VALUE	79,255				
			TOTAL TAX ---			666.21**
			DATE #1 02/01/23	DATE #2 03/31/23	DATE #3 05/31/23	
			AMT DUE 242.06	AMT DUE 222.07	AMT DUE 222.07	
***** 32.15-1-34.1 *****						
32.15-1-34.1	36243 Mill St					BILL462218
Garcia Ashley D	210 1 Family Res		County Taxable	52,500		383.79
Garcia Julio M	Lafargeville 224601	28,200	FD461 Orleans Fire Dist	52,500 TO		44.23
36243 Mill St	Lafargeville	52,500	HI461 Highway Item No 1	52,500 TO		18.25
LaFargeville, NY 13656	FRNT 165.00 DPTH 211.00		LT461 LaFargeville Lt Dist	52,500 TO		23.21
	EAST-0981468 NRTH-1528537		Installment Fee			14.08
	DEED BOOK 2022 PG-10253					
	FULL MARKET VALUE	55,851				
PRIOR OWNER ON 3/01/2022			TOTAL TAX ---			469.48**
Hyde David			DATE #1 02/01/23	DATE #2 03/31/23	DATE #3 05/31/23	
			AMT DUE 170.58	AMT DUE 156.49	AMT DUE 156.49	

STATE OF NEW YORK
COUNTY - Jefferson
TOWN - Orleans
SWIS - 224600

2 0 2 3 T O W N T A X R O L L
T A X A B L E SECTION OF THE ROLL - 1
TAX MAP NUMBER SEQUENCE
UNIFORM PERCENT OF VALUE IS 094.00

PAGE 572
VALUATION DATE-JUL 01, 2021
TAXABLE STATUS DATE-MAR 01, 2022

TAX MAP PARCEL NUMBER	PROPERTY LOCATION & CLASS	ASSESSMENT	EXEMPTION CODE	COUNTY	TOWN	TAX AMOUNT
CURRENT OWNERS NAME	SCHOOL DISTRICT	LAND	TAX DESCRIPTION			
CURRENT OWNERS ADDRESS	PARCEL SIZE/GRID COORD	TOTAL	SPECIAL DISTRICTS			
***** 32.15-1-34.2 *****						
20201	Ford St					BILL462219
32.15-1-34.2	270 Mfg housing		County Taxable	72,900		532.92
Forbes Joel	Lafargeville 224601	27,300	FD461 Orleans Fire Dist	72,900 TO		61.41
20201 Ford St	ACRES 3.25	72,900	HI461 Highway Item No 1	72,900 TO		25.34
LaFargeville, NY 13656	EAST-0981214 NRTH-1528664		LT461 LaFargeville Lt Dist	72,900 TO		32.23
	DEED BOOK 2020 PG-13924		Installment Fee			19.56
	FULL MARKET VALUE	77,553				
TOTAL TAX ---						651.90**
	DATE #1	02/01/23	DATE #2	03/31/23	DATE #3	05/31/23
	AMT DUE	236.86	AMT DUE	217.30	AMT DUE	217.30
***** 32.15-1-34.31 *****						
	Ford St					BILL462220
32.15-1-34.31	310 Res Vac		County Taxable	14,000		102.34
Donovan Donald	Lafargeville 224601	14,000	FD461 Orleans Fire Dist	14,000 TO		11.79
PO Box 64	Ford St	14,000	HI461 Highway Item No 1	14,000 TO		4.87
LaFargeville, NY 13656	ACRES 9.10		Installment Fee			3.57
	EAST-0980741 NRTH-1528022					
	DEED BOOK 2013 PG-1686					
	FULL MARKET VALUE	14,894				
TOTAL TAX ---						119.00**
	DATE #1	02/01/23	DATE #2	03/31/23	DATE #3	05/31/23
	AMT DUE	43.25	AMT DUE	39.66	AMT DUE	39.66
***** 32.15-1-34.32 *****						
20154	Ford St					BILL462221
32.15-1-34.32	241 Rural res&ag		County Taxable	411,000		3,004.50
Robinson Jeffrey E	Lafargeville 224601	42,700	FD461 Orleans Fire Dist	411,000 TO		346.24
Robinson Cortney	1.2A(c) LT461	411,000	HI461 Highway Item No 1	411,000 TO		142.87
PO Box 24	ACRES 33.44		LT461 LaFargeville Lt Dist	411,000 TO		181.71
LaFargeville, NY 13656	EAST-0980735 NRTH-1528445		Installment Fee			110.26
	DEED BOOK 2015 PG-7862					
	FULL MARKET VALUE	437,234				
TOTAL TAX ---						3,675.32**
	DATE #1	02/01/23	DATE #2	03/31/23	DATE #3	05/31/23
	AMT DUE	1,335.38	AMT DUE	1,225.10	AMT DUE	1,225.10
***** 32.15-1-35 *****						
20221	Ford St					BILL462222
32.15-1-35	210 1 Family Res		County Taxable	76,700		560.69
Lashomb Tyler K	Lafargeville 224601	20,000	FD461 Orleans Fire Dist	76,700 TO		64.62
Lashomb Jessica M	Lafargeville	76,700	HI461 Highway Item No 1	76,700 TO		26.66
PO Box 211	FRNT 106.00 DPTH 99.00		LT461 LaFargeville Lt Dist	76,700 TO		33.91
LaFargeville, NY 13656	BANK 550		US990 Unpaid Sewer	627.00 MT		627.00
	EAST-0981370 NRTH-1528438		UW990 Unpaid Water	238.00 MT		238.00
	DEED BOOK 1826 PG-257		Installment Fee			46.53
	FULL MARKET VALUE	81,596				
TOTAL TAX ---						1,550.88**
	DATE #1	02/01/23	DATE #2	03/31/23	DATE #3	05/31/23
	AMT DUE	563.49	AMT DUE	516.96	AMT DUE	516.96

STATE OF NEW YORK
COUNTY - Jefferson
TOWN - Orleans
SWIS - 224600

2 0 2 3 T O W N T A X R O L L
T A X A B L E SECTION OF THE ROLL - 1
TAX MAP NUMBER SEQUENCE
UNIFORM PERCENT OF VALUE IS 094.00

PAGE 573
VALUATION DATE-JUL 01, 2021
TAXABLE STATUS DATE-MAR 01, 2022

TAX MAP PARCEL NUMBER	PROPERTY LOCATION & CLASS	ASSESSMENT	EXEMPTION CODE	COUNTY	TOWN	TAX AMOUNT
CURRENT OWNERS NAME	SCHOOL DISTRICT	LAND	TAX DESCRIPTION			
CURRENT OWNERS ADDRESS	PARCEL SIZE/GRID COORD	TOTAL	SPECIAL DISTRICTS			
***** 32.15-1-36 *****						
32.15-1-36	36221 Mill St					BILL462223
Moore Thomas J	210 1 Family Res		VET COM CT 41131	18,800	18,800	
Moore Brandie L	Lafargeville 224601	16,000	County Taxable	106,200		776.35
PO Box 213	Lafargeville	125,000	FD461 Orleans Fire Dist	125,000	TO	105.30
LaFargeville, NY 13656	FRNT 106.00 DPTH 99.00		HI461 Highway Item No 1	125,000	TO	43.45
	BANK 810		LT461 LaFargeville Lt Dist	125,000	TO	55.26
	EAST-0981469 NRTH-1528398		US990 Unpaid Sewer	817.00	MT	817.00
	DEED BOOK 2009 PG-8897		UW990 Unpaid Water	308.00	MT	308.00
	FULL MARKET VALUE	132,979	Installment Fee			63.16
			TOTAL TAX ---			2,105.36**
			DATE #1 02/01/23	DATE #2 03/31/23	DATE #3 05/31/23	
			AMT DUE 764.96	AMT DUE 701.78	AMT DUE 701.78	
***** 32.15-1-37 *****						
32.15-1-37	20265 Ford St					BILL462224
Duda Edward R III	210 1 Family Res		County Taxable	119,000		869.92
PO Box 151	Lafargeville 224601	16,600	FD461 Orleans Fire Dist	119,000	TO	100.25
LaFargeville, NY 13656	Lafargeville	119,000	HI461 Highway Item No 1	119,000	TO	41.37
	Lf Est D Berkman		LT461 LaFargeville Lt Dist	119,000	TO	52.61
	FRNT 79.00 DPTH 165.00		US990 Unpaid Sewer	418.00	MT	418.00
	BANK 810		UW990 Unpaid Water	154.00	MT	154.00
	EAST-0981655 NRTH-1528317		Installment Fee			49.08
	DEED BOOK 2011 PG-15999					
	FULL MARKET VALUE	126,596				
			TOTAL TAX ---			1,636.15**
			DATE #1 02/01/23	DATE #2 03/31/23	DATE #3 05/31/23	
			AMT DUE 594.47	AMT DUE 545.38	AMT DUE 545.38	
***** 32.15-1-41 *****						
32.15-1-41	Lafargeville					BILL462225
Fisher George N	311 Res vac land		County Taxable	600		4.39
Attn: Gloria Fisher	Lafargeville 224601	600	FD461 Orleans Fire Dist	600	TO	.51
PO Box 44	Main St	600	HI461 Highway Item No 1	600	TO	.21
LaFargeville, NY 13656	FRNT 15.00 DPTH 30.00		LT461 LaFargeville Lt Dist	600	TO	.27
	EAST-0981805 NRTH-1528504					
	FULL MARKET VALUE	638				
			TOTAL TAX ---			5.38**
			DATE #1 02/01/23			
			AMT DUE 5.38			

STATE OF NEW YORK
 COUNTY - Jefferson
 TOWN - Orleans
 SWIS - 224600

2 0 2 3 T O W N T A X R O L L
 T A X A B L E SECTION OF THE ROLL - 1
 TAX MAP NUMBER SEQUENCE
 UNIFORM PERCENT OF VALUE IS 094.00

PAGE 574
 VALUATION DATE-JUL 01, 2021
 TAXABLE STATUS DATE-MAR 01, 2022

TAX MAP PARCEL NUMBER	PROPERTY LOCATION & CLASS	ASSESSMENT	EXEMPTION CODE	COUNTY	TOWN	TAX AMOUNT
CURRENT OWNERS NAME	SCHOOL DISTRICT	LAND	TAX DESCRIPTION			TAXABLE VALUE
CURRENT OWNERS ADDRESS	PARCEL SIZE/GRID COORD	TOTAL	SPECIAL DISTRICTS			TAX AMOUNT
32.15-1-42	36245 NYS Rte 180			32.15-1-42		BILL462226
Fisher George	210 1 Family Res		County Taxable			840.68
Gloria Fisher	Lafargeville 224601	23,000	FD461 Orleans Fire Dist			96.88
PO Box 44	Lafargeville	115,000	HI461 Highway Item No 1			39.97
Lafargeville, NY 13656	FRNT 123.00 DPTH 184.00		LT461 LaFargeville Lt Dist			50.84
	EAST-0981754 NRTH-1528574		US990 Unpaid Sewer			817.00
	FULL MARKET VALUE	122,340	UW990 Unpaid Water			308.00
			Installment Fee			64.60
			TOTAL TAX ---			2,153.37**
			DATE #1 02/01/23 DATE #2 03/31/23 DATE #3 05/31/23			
			AMT DUE 782.39 AMT DUE 717.79 AMT DUE 717.79			
32.15-1-43	36244-248 NYS Rte 180			32.15-1-43		BILL462227
Dwyer Toby J	283 Res w/Comuse		County Taxable			219.31
Dwyer Amy J	Lafargeville 224601	20,000	FD461 Orleans Fire Dist			25.27
37624 Middle Rd	FRNT 40.00 DPTH 110.00	30,000	HI461 Highway Item No 1			10.43
LaFargeville, NY 13656	EAST-0981987 NRTH-1528538		LT461 LaFargeville Lt Dist			13.26
	DEED BOOK 2022 PG-2970		Installment Fee			8.05
	FULL MARKET VALUE	31,915				
			TOTAL TAX ---			268.27**
			DATE #1 02/01/23 DATE #2 03/31/23 DATE #3 05/31/23			
			AMT DUE 97.48 AMT DUE 89.42 AMT DUE 89.42			
32.15-1-44	NYS Rte 180			32.15-1-44		BILL462228
Dwyer Toby J	312 Vac w/imprv		County Taxable			65.79
Dwyer Amy J	Lafargeville 224601	6,000	FD461 Orleans Fire Dist			7.58
37624 Middle Rd	FRNT 63.00 DPTH 223.00	9,000	HI461 Highway Item No 1			3.13
LaFargeville, NY 13656	EAST-0982013 NRTH-1528466		LT461 LaFargeville Lt Dist			3.98
	DEED BOOK 2022 PG-2970		Installment Fee			2.41
	FULL MARKET VALUE	9,574				
			TOTAL TAX ---			80.48**
			DATE #1 02/01/23 DATE #2 03/31/23 DATE #3 05/31/23			
			AMT DUE 29.25 AMT DUE 26.82 AMT DUE 26.82			
32.15-1-45	36216 NYS Rte 180			32.15-1-45		BILL462229
Daughan Carl	210 1 Family Res		County Taxable			782.93
Daughan Winifred	Lafargeville 224601	26,000	FD461 Orleans Fire Dist			90.23
PO Box 42	Lafargeville	107,100	HI461 Highway Item No 1			37.23
Lafargeville, NY 13656	FRNT 136.00 DPTH 307.00		LT461 LaFargeville Lt Dist			47.35
	EAST-0982017 NRTH-1528362		Installment Fee			28.73
	FULL MARKET VALUE	113,936				
			TOTAL TAX ---			957.74**
			DATE #1 02/01/23 DATE #2 03/31/23 DATE #3 05/31/23			
			AMT DUE 347.99 AMT DUE 319.24 AMT DUE 319.24			

STATE OF NEW YORK
COUNTY - Jefferson
TOWN - Orleans
SWIS - 224600

2023 TOWN TAX ROLL
TAXABLE SECTION OF THE ROLL - 1
TAX MAP NUMBER SEQUENCE
UNIFORM PERCENT OF VALUE IS 094.00

PAGE 575
VALUATION DATE-JUL 01, 2021
TAXABLE STATUS DATE-MAR 01, 2022

TAX MAP PARCEL NUMBER	PROPERTY LOCATION & CLASS	ASSESSMENT	EXEMPTION CODE	COUNTY	TOWN	TAX AMOUNT
CURRENT OWNERS NAME	SCHOOL DISTRICT	LAND	TAX DESCRIPTION			
CURRENT OWNERS ADDRESS	PARCEL SIZE/GRID COORD	TOTAL	SPECIAL DISTRICTS			
***** 32.15-1-46 *****						
32.15-1-46	36194 NYS Rte 180					BILL462230
Diefendorf Brittany S	210 1 Family Res		County Taxable	105,000		767.57
PO Box 132	Lafargeville 224601	20,000	FD461 Orleans Fire Dist	105,000 TO		88.46
Brownville, NY 13615	Lafargeville	105,000	HI461 Highway Item No 1	105,000 TO		36.50
	FRNT 62.00 DPTH 333.00		LT461 LaFargeville Lt Dist	105,000 TO		46.42
	BANK 550		US990 Unpaid Sewer	409.00 MT		409.00
	EAST-0981991 NRTH-1528269		UW990 Unpaid Water	77.00 MT		77.00
	DEED BOOK 2013 PG-19274		Installment Fee			42.75
	FULL MARKET VALUE	111,702				
			TOTAL TAX ---			1,424.95**
			DATE #1 02/01/23	DATE #2 03/31/23	DATE #3 05/31/23	
			AMT DUE 517.74	AMT DUE 474.98	AMT DUE 474.98	
***** 32.15-1-47 *****						
32.15-1-47	36186 NYS Rte 180					BILL462231
Evans John D	210 1 Family Res		County Taxable	105,000		767.57
Evans Leah A	Lafargeville 224601	24,100	FD461 Orleans Fire Dist	105,000 TO		88.46
36186 NYS Rte 180	Lafargeville	105,000	HI461 Highway Item No 1	105,000 TO		36.50
LaFargeville, NY 13656	ACRES 1.00 BANK 550		LT461 LaFargeville Lt Dist	105,000 TO		46.42
	EAST-0981964 NRTH-1528179		US990 Unpaid Sewer	190.00 MT		190.00
	DEED BOOK 2022 PG-13825		UW990 Unpaid Water	77.00 MT		77.00
	FULL MARKET VALUE	111,702	Installment Fee			36.18
			TOTAL TAX ---			1,205.95**
			DATE #1 02/01/23	DATE #2 03/31/23	DATE #3 05/31/23	
			AMT DUE 438.17	AMT DUE 401.98	AMT DUE 401.98	
***** 32.15-1-48 *****						
32.15-1-48	36168/170 NYS Rte 180					BILL462232
Clark Candace	220 2 Family Res		County Taxable	94,800		693.01
16401 Hart Rd	Lafargeville 224601	15,400	FD461 Orleans Fire Dist	94,800 TO		79.86
LaFargeville, NY 13656	Lafargeville	94,800	HI461 Highway Item No 1	94,800 TO		32.95
	FRNT 66.00 DPTH 400.00		LT461 LaFargeville Lt Dist	94,800 TO		41.91
	EAST-0981951 NRTH-1528086		Installment Fee			25.43
	DEED BOOK 2022 PG-10700					
	FULL MARKET VALUE	100,851				
			TOTAL TAX ---			847.73**
			DATE #1 02/01/23	DATE #2 03/31/23	DATE #3 05/31/23	
			AMT DUE 308.02	AMT DUE 282.57	AMT DUE 282.57	

STATE OF NEW YORK
 COUNTY - Jefferson
 TOWN - Orleans
 SWIS - 224600

2 0 2 3 T O W N T A X R O L L
 T A X A B L E SECTION OF THE ROLL - 1
 TAX MAP NUMBER SEQUENCE
 UNIFORM PERCENT OF VALUE IS 094.00

PAGE 576
 VALUATION DATE-JUL 01, 2021
 TAXABLE STATUS DATE-MAR 01, 2022

TAX MAP PARCEL NUMBER	PROPERTY LOCATION & CLASS	ASSESSMENT	EXEMPTION CODE	COUNTY	TOWN	TAX AMOUNT
CURRENT OWNERS NAME	SCHOOL DISTRICT	LAND	TAX DESCRIPTION			TAXABLE VALUE
CURRENT OWNERS ADDRESS	PARCEL SIZE/GRID COORD	TOTAL	SPECIAL DISTRICTS			TAX AMOUNT
32.15-1-49	36146 NYS Rte 180			32.15-1-49		BILL462233
Gillette Charles E	210 1 Family Res		County Taxable			796.82
Gillette Cynthia L	Lafargeville 224601	25,400	FD461 Orleans Fire Dist			91.83
36146 NYS Rte 180	ACRES 1.40	109,000	HI461 Highway Item No 1			37.89
LaFargeville, NY 13656	EAST-0981931 NRTH-1527984		LT461 LaFargeville Lt Dist			48.19
	DEED BOOK 2019 PG-10360		Installment Fee			29.24
	FULL MARKET VALUE	115,957				
TOTAL TAX ---						974.73**
	DATE #1	02/01/23	DATE #2	03/31/23	DATE #3	05/31/23
	AMT DUE	354.15	AMT DUE	324.91	AMT DUE	324.91
32.15-1-50.1	36127 NYS Rte 180			32.15-1-50.1		BILL462234
Papin Properties LLC	411 Apartment		County Taxable			884.54
26831 Co Rte 192	Lafargeville 224601	13,400	FD461 Orleans Fire Dist			101.94
Redwood, NY 13679	FRNT 85.00 DPTH 165.00	121,000	HI461 Highway Item No 1			42.06
	EAST-0981519 NRTH-1527992		LT461 LaFargeville Lt Dist			53.50
	DEED BOOK 2021 PG-10155		Installment Fee			32.46
	FULL MARKET VALUE	128,723				
TOTAL TAX ---						1,082.04**
	DATE #1	02/01/23	DATE #2	03/31/23	DATE #3	05/31/23
	AMT DUE	393.14	AMT DUE	360.68	AMT DUE	360.68
32.15-1-50.3	36147 NYS Rte 180			32.15-1-50.3		BILL462235
Morgan Paul R	210 1 Family Res		VET WAR CT 41121			11,280
36147 NYS Rte 180	Lafargeville 224601	20,000	County Taxable			538.91
LaFargeville, NY 13656	Lafargeville	85,000	FD461 Orleans Fire Dist			71.61
	FRNT 123.00 DPTH 165.00		HI461 Highway Item No 1			29.55
	EAST-0981558 NRTH-1528087		LT461 LaFargeville Lt Dist			37.58
	DEED BOOK 2015 PG-13972		Installment Fee			20.33
	FULL MARKET VALUE	90,426				
TOTAL TAX ---						677.65**
	DATE #1	02/01/23	DATE #2	03/31/23	DATE #3	05/31/23
	AMT DUE	246.22	AMT DUE	225.88	AMT DUE	225.88
32.15-1-52	36120/142 NYS Rte 180			32.15-1-52		BILL462236
McIntosh Ian D	210 1 Family Res		County Taxable			1,136.74
36120 NYS Rte 180	Lafargeville 224601	35,000	FD461 Orleans Fire Dist			131.00
LaFargeville, NY 13656	Lafargeville	155,500	HI461 Highway Item No 1			54.05
	ACRES 6.30 BANK 550		LT461 LaFargeville Lt Dist			68.75
	EAST-0981898 NRTH-1527539		US990 Unpaid Sewer			610.00
	DEED BOOK 2016 PG-13638		UW990 Unpaid Water			308.00
	FULL MARKET VALUE	165,426	Installment Fee			69.26
TOTAL TAX ---						2,308.54**
	DATE #1	02/01/23	DATE #2	03/31/23	DATE #3	05/31/23
	AMT DUE	838.78	AMT DUE	769.51	AMT DUE	769.51

STATE OF NEW YORK
COUNTY - Jefferson
TOWN - Orleans
SWIS - 224600

2 0 2 3 T O W N T A X R O L L
T A X A B L E SECTION OF THE ROLL - 1
TAX MAP NUMBER SEQUENCE
UNIFORM PERCENT OF VALUE IS 094.00

PAGE 577
VALUATION DATE-JUL 01, 2021
TAXABLE STATUS DATE-MAR 01, 2022

TAX MAP PARCEL NUMBER	PROPERTY LOCATION & CLASS	ASSESSMENT	EXEMPTION CODE	COUNTY	TOWN	TAX AMOUNT
CURRENT OWNERS NAME	SCHOOL DISTRICT	LAND	TAX DESCRIPTION			
CURRENT OWNERS ADDRESS	PARCEL SIZE/GRID COORD	TOTAL	SPECIAL DISTRICTS			
***** 32.15-1-53 *****						
32.15-1-53	36090 NYS Rte 180					BILL462237
Di Bella Juan D	210 1 Family Res		County Taxable	219,600		1,605.33
Di Bella Ashley N	Lafargeville 224601	20,000	FD461 Orleans Fire Dist	219,600 TO		185.00
36090 NYS Rte 180	ACRES 0.90 BANK 810	219,600	HI461 Highway Item No 1	219,600 TO		76.33
LaFargeville, NY 13656	EAST-0981730 NRTH-1527667		LT461 LaFargeville Lt Dist	219,600 TO		97.09
	DEED BOOK 2020 PG-11634		US990 Unpaid Sewer	417.00 MT		417.00
	FULL MARKET VALUE	233,617	UW990 Unpaid Water	68.00 MT		68.00
			Installment Fee			73.46
			TOTAL TAX ---			2,448.75**
			DATE #1 02/01/23	DATE #2 03/31/23	DATE #3 05/31/23	
			AMT DUE 889.71	AMT DUE 816.25	AMT DUE 816.25	
***** 32.15-1-54 *****						
32.15-1-54	36084 NYS Rte 180					BILL462238
Di Bella Juan D	311 Res vac land		County Taxable	4,400		32.17
Di Bella Ashley N	Lafargeville 224601	4,400	FD461 Orleans Fire Dist	4,400 TO		3.71
36090 NYS Rte 180	FRNT 66.00 DPTH 116.00	4,400	HI461 Highway Item No 1	4,400 TO		1.53
LaFargeville, NY 13656	BANK 810		LT461 LaFargeville Lt Dist	4,400 TO		1.95
	EAST-0981615 NRTH-1527647					
	DEED BOOK 2020 PG-11634					
	FULL MARKET VALUE	4,681				
			TOTAL TAX ---			39.36**
			DATE #1 02/01/23			
			AMT DUE 39.36			
***** 32.15-1-55 *****						
32.15-1-55	36060 NYS Rte 180					BILL462239
Cole David R	210 1 Family Res		County Taxable	88,700		648.42
Cole Sandra J	Lafargeville 224601	20,000	FD461 Orleans Fire Dist	88,700 TO		74.72
36060 NYS Rte 180	Lafargeville	88,700	HI461 Highway Item No 1	88,700 TO		30.83
LaFargeville, NY 13656	FRNT 132.00 DPTH 284.00		LT461 LaFargeville Lt Dist	88,700 TO		39.22
	EAST-0981654 NRTH-1527523		Installment Fee			23.80
	DEED BOOK 1333 PG-178					
	FULL MARKET VALUE	94,362				
			TOTAL TAX ---			793.19**
			DATE #1 02/01/23	DATE #2 03/31/23	DATE #3 05/31/23	
			AMT DUE 288.21	AMT DUE 264.39	AMT DUE 264.39	

STATE OF NEW YORK
COUNTY - Jefferson
TOWN - Orleans
SWIS - 224600

2 0 2 3 T O W N T A X R O L L
T A X A B L E SECTION OF THE ROLL - 1
TAX MAP NUMBER SEQUENCE
UNIFORM PERCENT OF VALUE IS 094.00

PAGE 578
VALUATION DATE-JUL 01, 2021
TAXABLE STATUS DATE-MAR 01, 2022

TAX MAP PARCEL NUMBER	PROPERTY LOCATION & CLASS	ASSESSMENT	EXEMPTION CODE	COUNTY	TOWN	TAX AMOUNT
CURRENT OWNERS NAME	SCHOOL DISTRICT	LAND	TAX DESCRIPTION			
CURRENT OWNERS ADDRESS	PARCEL SIZE/GRID COORD	TOTAL	SPECIAL DISTRICTS			
***** 32.15-1-56 *****						
32.15-1-56	36054 NYS Rte 180					BILL462240
Chatterton Kirk T	210 1 Family Res		VET COM C 41132	18,800	0	
Chatterton Donna J	Lafargeville 224601	14,000	VET COM T 41133	0	18,800	
PO Box 253	Lafargeville	110,000	County Taxable	91,200		666.69
Lafargeville, NY 13656	FRNT 60.00 DPTH 285.00		FD461 Orleans Fire Dist	110,000	TO	92.67
	EAST-0981618 NRTH-1527432		HI461 Highway Item No 1	110,000	TO	38.24
	DEED BOOK 1128 PG-00068		LT461 LaFargeville Lt Dist	110,000	TO	48.63
	FULL MARKET VALUE	117,021	Installment Fee			25.39
			TOTAL TAX ---			846.23**
			DATE #1 02/01/23	DATE #2 03/31/23	DATE #3 05/31/23	
			AMT DUE 307.48	AMT DUE 282.07	AMT DUE 282.07	
***** 32.15-1-57 *****						
32.15-1-57	36038 NYS Rte 180					BILL462241
Cole Sandra J	210 1 Family Res		County Taxable	97,500		712.75
Cole Kendra LC	Lafargeville 224601	20,000	FD461 Orleans Fire Dist	97,500	TO	82.14
PO Box 156	Lafargeville	97,500	HI461 Highway Item No 1	97,500	TO	33.89
Lafargeville, NY 13656	FRNT 72.00 DPTH 284.00		LT461 LaFargeville Lt Dist	97,500	TO	43.11
	BANK 100		Installment Fee			26.16
	EAST-0981592 NRTH-1527371					
	DEED BOOK 2016 PG-1586					
	FULL MARKET VALUE	103,723				
			TOTAL TAX ---			871.89**
			DATE #1 02/01/23	DATE #2 03/31/23	DATE #3 05/31/23	
			AMT DUE 316.79	AMT DUE 290.63	AMT DUE 290.63	
***** 32.15-1-58 *****						
32.15-1-58	36030 NYS Rte 180					BILL462242
Hooker Robert D	210 1 Family Res		VET COM CT 41131	18,800	18,800	
36030 NYS Rte 180	Lafargeville 224601	28,400	VET COM CT 41131	18,800	18,800	
Lafargeville, NY 13656	Lafargeville	149,000	County Taxable	111,400		814.36
	ACRES 4.40 BANK 550		FD461 Orleans Fire Dist	149,000	TO	125.52
	EAST-0981775 NRTH-1526964		HI461 Highway Item No 1	149,000	TO	51.79
	DEED BOOK 2015 PG-16953		LT461 LaFargeville Lt Dist	149,000	TO	65.87
	FULL MARKET VALUE	158,511	Installment Fee			31.73
			TOTAL TAX ---			1,057.54**
			DATE #1 02/01/23	DATE #2 03/31/23	DATE #3 05/31/23	
			AMT DUE 384.25	AMT DUE 352.51	AMT DUE 352.51	
***** 32.15-1-59 *****						
32.15-1-59	36012 NYS Rte 180					BILL462243
Nelson Scott C	210 1 Family Res		County Taxable	141,750		1,036.23
Nelson Miranda L	Lafargeville 224601	20,000	FD461 Orleans Fire Dist	141,750	TO	119.42
PO Box 332	FRNT 83.00 DPTH 233.00	141,750	HI461 Highway Item No 1	141,750	TO	49.27
Cape Vincent, NY 13618	BANK 550		LT461 LaFargeville Lt Dist	141,750	TO	62.67
	EAST-0981508 NRTH-1527238		Installment Fee			38.03
	DEED BOOK 2019 PG-6475					
	FULL MARKET VALUE	150,798				
			TOTAL TAX ---			1,267.59**
			DATE #1 02/01/23	DATE #2 03/31/23	DATE #3 05/31/23	
			AMT DUE 460.56	AMT DUE 422.53	AMT DUE 422.53	

STATE OF NEW YORK
COUNTY - Jefferson
TOWN - Orleans
SWIS - 224600

2 0 2 3 T O W N T A X R O L L
T A X A B L E SECTION OF THE ROLL - 1
TAX MAP NUMBER SEQUENCE
UNIFORM PERCENT OF VALUE IS 094.00

PAGE 579
VALUATION DATE-JUL 01, 2021
TAXABLE STATUS DATE-MAR 01, 2022

TAX MAP PARCEL NUMBER	PROPERTY LOCATION & CLASS	ASSESSMENT	EXEMPTION CODE	COUNTY	TOWN	TAX AMOUNT
CURRENT OWNERS NAME	SCHOOL DISTRICT	LAND	TAX DESCRIPTION			
CURRENT OWNERS ADDRESS	PARCEL SIZE/GRID COORD	TOTAL	SPECIAL DISTRICTS			
***** 32.15-1-60 *****						
32.15-1-60	35962 NYS Rte 180					BILL462244
Chirico Justin Patrick	210 1 Family Res		County Taxable	150,750		1,102.02
Chirico Megan Marie	Lafargeville 224601	27,500	FD461 Orleans Fire Dist	150,750 TO		127.00
35962 NYS Rte 180	FRNT 153.00 DPTH 232.00	150,750	HI461 Highway Item No 1	150,750 TO		52.40
LaFargeville, NY 13656	BANK 750		LT461 LaFargeville Lt Dist	150,750 TO		66.65
	EAST-0981464 NRTH-1527131		Installment Fee			40.44
	DEED BOOK 2020 PG-16131					
	FULL MARKET VALUE	160,372				
TOTAL TAX ---						1,348.07**
	DATE #1	02/01/23	DATE #2	03/31/23	DATE #3	05/31/23
	AMT DUE	489.81	AMT DUE	449.35	AMT DUE	449.35
***** 32.15-1-61 *****						
32.15-1-61	35944 NYS Rte 180					BILL462245
Orvis Hillary	210 1 Family Res		County Taxable	121,800		890.39
35944 NYS Rte 180	Lafargeville 224601	20,000	School Relevy			1,183.53
LaFargeville, NY 13656	Lafargeville	121,800	FD461 Orleans Fire Dist	121,800 TO		102.61
	FRNT 85.00 DPTH 110.00		HI461 Highway Item No 1	121,800 TO		42.34
	EAST-0981362 NRTH-1527047		LT461 LaFargeville Lt Dist	121,800 TO		53.85
	DEED BOOK 2017 PG-12538		US990 Unpaid Sewer	817.00 MT		817.00
	FULL MARKET VALUE	129,574	UW990 Unpaid Water	308.00 MT		308.00
			Installment Fee			101.93
TOTAL TAX ---						3,397.72**
	DATE #1	02/01/23	DATE #2	03/31/23	DATE #3	05/31/23
	AMT DUE	1,234.51	AMT DUE	1,132.57	AMT DUE	1,132.57
***** 32.15-1-62.1 *****						
32.15-1-62.1	35850 NYS Rte 180					BILL462246
Wilson Ella K	210 1 Family Res		County Taxable	121,500		888.19
36359 Sarah Ln	Lafargeville 224601	24,900	FD461 Orleans Fire Dist	121,500 TO		102.36
LaFargeville, NY 13656	Lafargeville	121,500	HI461 Highway Item No 1	121,500 TO		42.23
	FRNT 155.00 DPTH 150.00		LT461 LaFargeville Lt Dist	121,500 TO		53.72
	EAST-0981160 NRTH-1526510		US990 Unpaid Sewer	817.00 MT		817.00
	DEED BOOK 2011 PG-18628		Installment Fee			57.11
	FULL MARKET VALUE	129,255				
TOTAL TAX ---						1,903.50**
	DATE #1	02/01/23	DATE #2	03/31/23	DATE #3	05/31/23
	AMT DUE	691.61	AMT DUE	634.50	AMT DUE	634.50
***** 32.15-1-62.2 *****						
32.15-1-62.2	35832 NYS Rte 180					BILL462247
Jaspersohn Christine P	210 1 Family Res		County Taxable	131,200		959.10
35832 NYS Rte 180	Lafargeville 224601	20,000	FD461 Orleans Fire Dist	131,200 TO		110.53
LaFargeville, NY 13656	FRNT 120.00 DPTH 150.00	131,200	HI461 Highway Item No 1	131,200 TO		45.61
	BANK 250		LT461 LaFargeville Lt Dist	131,200 TO		58.01
	EAST-0981110 NRTH-1526400		Installment Fee			35.20
	DEED BOOK 2020 PG-4388					
	FULL MARKET VALUE	139,574				
TOTAL TAX ---						1,173.25**
	DATE #1	02/01/23	DATE #2	03/31/23	DATE #3	05/31/23
	AMT DUE	426.29	AMT DUE	391.08	AMT DUE	391.08

STATE OF NEW YORK
COUNTY - Jefferson
TOWN - Orleans
SWIS - 224600

2 0 2 3 T O W N T A X R O L L
T A X A B L E SECTION OF THE ROLL - 1
TAX MAP NUMBER SEQUENCE
UNIFORM PERCENT OF VALUE IS 094.00

PAGE 580
VALUATION DATE-JUL 01, 2021
TAXABLE STATUS DATE-MAR 01, 2022

TAX MAP PARCEL NUMBER	PROPERTY LOCATION & CLASS	ASSESSMENT	EXEMPTION CODE	COUNTY	TOWN	TAX AMOUNT
CURRENT OWNERS NAME	SCHOOL DISTRICT	LAND	TAX DESCRIPTION			
CURRENT OWNERS ADDRESS	PARCEL SIZE/GRID COORD	TOTAL	SPECIAL DISTRICTS			
***** 32.15-1-63 *****						
32.15-1-63	35788 NYS Rte 180					BILL462248
Donovan Irrev Trst Donald E	270 Mfg housing		County Taxable	49,200		359.66
Donovan Irrev Trst Mary	Lafargeville 224601	23,800	FD461 Orleans Fire Dist	49,200 TO		41.45
PO Box 64	Lafargeville	49,200	HI461 Highway Item No 1	49,200 TO		17.10
LaFargeville, NY 13656	FRNT 145.00 DPTH 150.00		LT461 LaFargeville Lt Dist	49,200 TO		21.75
	EAST-0981000 NRTH-1526150		Installment Fee			13.20
	DEED BOOK 2007 PG-26					
	FULL MARKET VALUE	52,340				
TOTAL TAX ---						439.96**
	DATE #1	02/01/23	DATE #2	03/31/23	DATE #3	05/31/23
	AMT DUE	159.86	AMT DUE	146.65	AMT DUE	146.65
***** 32.15-1-64 *****						
32.15-1-64	35818 NYS Rte 180					BILL462249
Bickom Stephen L	210 1 Family Res		County Taxable	43,500		318.00
35818 NYS Rte 180	Lafargeville 224601	24,000	FD461 Orleans Fire Dist	43,500 TO		36.65
LaFargeville, NY 13656	Lafargeville	43,500	HI461 Highway Item No 1	43,500 TO		15.12
	FRNT 150.00 DPTH 150.00		LT461 LaFargeville Lt Dist	43,500 TO		19.23
	EAST-0981055 NRTH-1526275		Installment Fee			11.67
	DEED BOOK 2004 PG-6911					
	FULL MARKET VALUE	46,277				
TOTAL TAX ---						389.00**
	DATE #1	02/01/23	DATE #2	03/31/23	DATE #3	05/31/23
	AMT DUE	141.35	AMT DUE	129.66	AMT DUE	129.66
***** 32.15-1-65 *****						
32.15-1-65	35811 NYS Rte 180		89 PCT OF VALUE USED FOR EXEMPTION PURPOSES			BILL462250
Watts Henry J	210 1 Family Res		VET WAR CT 41121	9,198	9,198	
35811 NYS Rte 180	Lafargeville 224601	20,200	ORPTL466_c 41690	2,820	2,820	
LaFargeville, NY 13656	Lafargeville	68,900	County Taxable	56,882		415.82
	FRNT 132.00 DPTH 150.00		FD461 Orleans Fire Dist	68,900 TO		58.04
	BANK 550		HI461 Highway Item No 1	68,900 TO		23.95
	EAST-0980836 NRTH-1526309		LT461 LaFargeville Lt Dist	68,900 TO		30.46
	DEED BOOK 2004 PG-17819		US990 Unpaid Sewer	308.00 MT		308.00
	FULL MARKET VALUE	73,298	Installment Fee			25.09
TOTAL TAX ---						836.27**
	DATE #1	02/01/23	DATE #2	03/31/23	DATE #3	05/31/23
	AMT DUE	303.86	AMT DUE	278.75	AMT DUE	278.75
***** 32.15-1-67 *****						
32.15-1-67	NYS Rte 180					BILL462251
Trimble Amanda L	323 Vacant rural		County Taxable	16,000		116.96
35912 NYS Rte 180	Lafargeville 224601	16,000	FD461 Orleans Fire Dist	16,000 TO		13.48
LaFargeville, NY 13656	Main St	16,000	HI461 Highway Item No 1	16,000 TO		5.56
	ACRES 16.10		Installment Fee			4.08
	EAST-0980444 NRTH-1526661					
PRIOR OWNER ON 3/01/2022	DEED BOOK 2022 PG-15173					
Eckert Chris M	FULL MARKET VALUE	17,021				
TOTAL TAX ---						136.00**
	DATE #1	02/01/23	DATE #2	03/31/23	DATE #3	05/31/23
	AMT DUE	49.42	AMT DUE	45.33	AMT DUE	45.33

STATE OF NEW YORK
COUNTY - Jefferson
TOWN - Orleans
SWIS - 224600

2 0 2 3 T O W N T A X R O L L
T A X A B L E SECTION OF THE ROLL - 1
TAX MAP NUMBER SEQUENCE
UNIFORM PERCENT OF VALUE IS 094.00

PAGE 581
VALUATION DATE-JUL 01, 2021
TAXABLE STATUS DATE-MAR 01, 2022

TAX MAP PARCEL NUMBER	PROPERTY LOCATION & CLASS	ASSESSMENT	EXEMPTION CODE	COUNTY	TOWN	TAX AMOUNT
CURRENT OWNERS NAME	SCHOOL DISTRICT	LAND	TAX DESCRIPTION			
CURRENT OWNERS ADDRESS	PARCEL SIZE/GRID COORD	TOTAL	SPECIAL DISTRICTS			
***** 32.15-1-67.-701 *****						
32.15-1-67.-701	35847 NYS Rte 180					BILL462252
Trimble Amanda L	210 1 Family Res		VET COM C 41132	18,800	0	
35912 NYS Rte 180	Lafargeville 224601	25,600	VET COM T 41132	0	18,800	
LaFargeville, NY 13656	Lafargeville	82,600	County Taxable	63,800		466.39
	Special District		FD461 Orleans Fire Dist	82,600	TO	69.59
	ACRES 1.80		HI461 Highway Item No 1	82,600	TO	28.71
PRIOR OWNER ON 3/01/2022	DEED BOOK 2022 PG-15173		LT461 LaFargeville Lt Dist	82,600	TO	36.52
Eckert Chris M	FULL MARKET VALUE	87,872	Installment Fee			18.04
			TOTAL TAX ---			601.21**
			DATE #1 02/01/23	DATE #2 03/31/23	DATE #3 05/31/23	
			AMT DUE 218.45	AMT DUE 200.40	AMT DUE 200.40	
***** 32.15-1-68 *****						
32.15-1-68	35901 NYS Rte 180					BILL462253
Ryan Timothy L	210 1 Family Res		County Taxable	76,700		560.69
Ryan Rachel A	Lafargeville 224601	14,900	FD461 Orleans Fire Dist	76,700	TO	64.62
35901 NYS Rte 180	Lafargeville	76,700	HI461 Highway Item No 1	76,700	TO	26.66
LaFargeville, NY 13656	FRNT 66.00 DPTH 240.00		LT461 LaFargeville Lt Dist	76,700	TO	33.91
	EAST-0980996 NRTH-1526828		Installment Fee			20.58
	DEED BOOK 2022 PG-12011					
PRIOR OWNER ON 3/01/2022	FULL MARKET VALUE	81,596				
Ryan Timothy L			TOTAL TAX ---			685.88**
			DATE #1 02/01/23	DATE #2 03/31/23	DATE #3 05/31/23	
			AMT DUE 249.22	AMT DUE 228.62	AMT DUE 228.62	
***** 32.15-1-69.2 *****						
32.15-1-69.2	35933 NYS Rte 180					BILL462254
Longton Noel R	210 1 Family Res		County Taxable	129,900		949.60
Longton Suzanne S	Lafargeville 224601	23,000	FD461 Orleans Fire Dist	129,900	TO	109.43
35933 NYS Rte 180	Lafargeville	129,900	HI461 Highway Item No 1	129,900	TO	45.15
LaFargeville, NY 13656	ACRES 0.80		LT461 LaFargeville Lt Dist	129,900	TO	57.43
	EAST-0980989 NRTH-1527112		Installment Fee			34.85
	DEED BOOK 1280 PG-173					
PRIOR OWNER ON 3/01/2022	FULL MARKET VALUE	138,191				
			TOTAL TAX ---			1,161.61**
			DATE #1 02/01/23	DATE #2 03/31/23	DATE #3 05/31/23	
			AMT DUE 422.06	AMT DUE 387.20	AMT DUE 387.20	
***** 32.15-1-70.1 *****						
32.15-1-70.1	NYS Rte 180					BILL462255
Riverstone Associates Inc	311 Res vac land		County Taxable	3,600		26.32
W D Bach Excavating	Lafargeville 224601	3,600	FD461 Orleans Fire Dist	3,600	TO	3.03
PO Box 434	Lafargeville	3,600	HI461 Highway Item No 1	3,600	TO	1.25
Clayton, NY 13624	FRNT 50.00 DPTH 117.00		LT461 LaFargeville Lt Dist	3,600	TO	1.59
	EAST-0980978 NRTH-1527183					
	DEED BOOK 2003 PG-16689					
	FULL MARKET VALUE	3,830				
			TOTAL TAX ---			32.19**
			DATE #1 02/01/23			
			AMT DUE			32.19

STATE OF NEW YORK
COUNTY - Jefferson
TOWN - Orleans
SWIS - 224600

2 0 2 3 T O W N T A X R O L L
T A X A B L E SECTION OF THE ROLL - 1
TAX MAP NUMBER SEQUENCE
UNIFORM PERCENT OF VALUE IS 094.00

PAGE 582
VALUATION DATE-JUL 01, 2021
TAXABLE STATUS DATE-MAR 01, 2022

TAX MAP PARCEL NUMBER	PROPERTY LOCATION & CLASS	ASSESSMENT	EXEMPTION CODE	COUNTY	TOWN	TAX AMOUNT
CURRENT OWNERS NAME	SCHOOL DISTRICT	LAND	TAX DESCRIPTION			
CURRENT OWNERS ADDRESS	PARCEL SIZE/GRID COORD	TOTAL	SPECIAL DISTRICTS			
***** 32.15-1-70.2 *****						
32.15-1-70.2	35947 NYS Rte 180					BILL462256
Miller Brittnee	210 1 Family Res		County Taxable	104,800		766.11
Klein Cathy A	Lafargeville 224601	20,000	FD461 Orleans Fire Dist	104,800	TO	88.29
25947 NYS Rte 180	FRNT 60.00 DPTH 212.00	104,800	HI461 Highway Item No 1	104,800	TO	36.43
LaFargeville, NY 13656	BANK 250		LT461 LaFargeville Lt Dist	104,800	TO	46.33
	EAST-0981133 NRTH-1527125		Installment Fee			28.11
	DEED BOOK 2022 PG-12263					
PRIOR OWNER ON 3/01/2022	FULL MARKET VALUE	111,489				
Americu Credit Union						
TOTAL TAX ---						937.16**
	DATE #1	02/01/23	DATE #2	03/31/23	DATE #3	05/31/23
	AMT DUE	340.51	AMT DUE	312.38	AMT DUE	312.38
***** 32.15-1-71 *****						
32.15-1-71	35975/983 NYS Rte 180					BILL462257
Riverstone Associates Inc	433 Auto body		County Taxable	188,500		1,377.98
WD Bach Excavating & Consulting LLC	Lafargeville 224601	25,000	FD461 Orleans Fire Dist	188,500	TO	158.80
PO Box 434	Lafargeville	188,500	HI461 Highway Item No 1	188,500	TO	65.52
Clayton, NY 13624	ACRES 1.31		LT461 LaFargeville Lt Dist	188,500	TO	83.34
	EAST-0981037 NRTH-1527237		Installment Fee			50.57
	DEED BOOK 2003 PG-16689					
	FULL MARKET VALUE	200,532				
TOTAL TAX ---						1,685.64**
	DATE #1	02/01/23	DATE #2	03/31/23	DATE #3	05/31/23
	AMT DUE	612.45	AMT DUE	561.88	AMT DUE	561.88
***** 32.15-1-72.1 *****						
32.15-1-72.1	36005 NYS Rte 180					BILL462258
Cantatore Michael P	210 1 Family Res		County Taxable	98,700		721.52
Cantatore Brandi E	Lafargeville 224601	20,000	School Relevy			959.05
36005 NYS Rte 180	Main St	98,700	FD461 Orleans Fire Dist	98,700	TO	83.15
LaFargeville, NY 13656	FRNT 168.00 DPTH 202.00		HI461 Highway Item No 1	98,700	TO	34.31
	EAST-0981227 NRTH-1527334		US990 Unpaid Sewer	817.00	MT	817.00
	DEED BOOK 2017 PG-1883		UW990 Unpaid Water	308.00	MT	308.00
	FULL MARKET VALUE	105,000	Installment Fee			87.69
TOTAL TAX ---						2,923.03**
	DATE #1	02/01/23	DATE #2	03/31/23	DATE #3	05/31/23
	AMT DUE	1,062.04	AMT DUE	974.34	AMT DUE	974.34
***** 32.15-1-72.2 *****						
32.15-1-72.2	NYS Rte 180					BILL462259
Riverstone Associates LLC	320 Rural vacant		County Taxable	9,100		66.52
PO Box 434	Lafargeville 224601	9,100	FD461 Orleans Fire Dist	9,100	TO	7.67
Clayton, NY 13624	LT461- 2.9Acres	9,100	HI461 Highway Item No 1	9,100	TO	3.16
	ACRES 7.28		LT461 LaFargeville Lt Dist	9,100	TO	4.02
	EAST-0980550 NRTH-1527380		Installment Fee			2.44
	DEED BOOK 2015 PG-13618					
	FULL MARKET VALUE	9,681				
TOTAL TAX ---						81.37**
	DATE #1	02/01/23	DATE #2	03/31/23	DATE #3	05/31/23
	AMT DUE	29.57	AMT DUE	27.12	AMT DUE	27.12

STATE OF NEW YORK
COUNTY - Jefferson
TOWN - Orleans
SWIS - 224600

2 0 2 3 T O W N T A X R O L L
T A X A B L E SECTION OF THE ROLL - 1
TAX MAP NUMBER SEQUENCE
UNIFORM PERCENT OF VALUE IS 094.00

PAGE 583
VALUATION DATE-JUL 01, 2021
TAXABLE STATUS DATE-MAR 01, 2022

TAX MAP PARCEL NUMBER	PROPERTY LOCATION & CLASS	ASSESSMENT	EXEMPTION CODE	COUNTY	TOWN	TAX AMOUNT
CURRENT OWNERS NAME	SCHOOL DISTRICT	LAND	TAX DESCRIPTION			
CURRENT OWNERS ADDRESS	PARCEL SIZE/GRID COORD	TOTAL	SPECIAL DISTRICTS			
***** 32.15-1-73 *****						
32.15-1-73	36027 NYS Rte 180					BILL462260
Schober Martin W	210 1 Family Res		County Taxable	135,000		986.88
Schober Amanda L	Lafargeville 224601	21,000	FD461 Orleans Fire Dist	135,000 TO		113.73
36027 NYS Rte 180	Lafargeville	135,000	HI461 Highway Item No 1	135,000 TO		46.93
LaFargeville, NY 13656	ACRES 2.61 BANK 810		LT461 LaFargeville Lt Dist	135,000 TO		59.69
	EAST-0981050 NRTH-1527575		Installment Fee			36.22
	DEED BOOK 2015 PG-13717					
	FULL MARKET VALUE	143,617				
TOTAL TAX ---						1,207.23**
	DATE #1	02/01/23	DATE #2	03/31/23	DATE #3	05/31/23
	AMT DUE	438.63	AMT DUE	402.41	AMT DUE	402.41
***** 32.15-1-74 *****						
32.15-1-74	36051 NYS Rte 180					BILL462261
Henry Christopher T	210 1 Family Res		County Taxable	142,200		1,039.51
Gonzalez Clarissa	Lafargeville 224601	20,000	FD461 Orleans Fire Dist	142,200 TO		119.79
2268 Basswood Dr	FRNT 66.00 DPTH 315.00	142,200	HI461 Highway Item No 1	142,200 TO		49.43
Augusta, GA 30906	BANK 810		LT461 LaFargeville Lt Dist	142,200 TO		62.87
	EAST-0981259 NRTH-1527555		US990 Unpaid Sewer	209.00 MT		209.00
	DEED BOOK 2021 PG-9197		UW990 Unpaid Water	231.00 MT		231.00
	FULL MARKET VALUE	151,277	Installment Fee			51.35
TOTAL TAX ---						1,711.60**
	DATE #1	02/01/23	DATE #2	03/31/23	DATE #3	05/31/23
	AMT DUE	621.89	AMT DUE	570.53	AMT DUE	570.53
***** 32.15-1-75 *****						
32.15-1-75	36059 NYS Rte 180					BILL462262
Madson Matthew S	210 1 Family Res		VET COM CT 41131	18,800	18,800	
Madson Lisa A	Lafargeville 224601	16,000	County Taxable	130,200		951.79
36059 NYS Rte 180	Lafargeville	149,000	FD461 Orleans Fire Dist	149,000 TO		125.52
LaFargeville, NY 13656	Main St		HI461 Highway Item No 1	149,000 TO		51.79
	FRNT 72.00 DPTH 246.00		LT461 LaFargeville Lt Dist	149,000 TO		65.87
	BANK 810		Installment Fee			35.85
	EAST-0981314 NRTH-1527608					
	DEED BOOK 2009 PG-15639					
	FULL MARKET VALUE	158,511				
TOTAL TAX ---						1,194.97**
	DATE #1	02/01/23	DATE #2	03/31/23	DATE #3	05/31/23
	AMT DUE	434.18	AMT DUE	398.32	AMT DUE	398.32

STATE OF NEW YORK
COUNTY - Jefferson
TOWN - Orleans
SWIS - 224600

2 0 2 3 T O W N T A X R O L L
T A X A B L E SECTION OF THE ROLL - 1
TAX MAP NUMBER SEQUENCE
UNIFORM PERCENT OF VALUE IS 094.00

PAGE 584
VALUATION DATE-JUL 01, 2021
TAXABLE STATUS DATE-MAR 01, 2022

TAX MAP PARCEL NUMBER	PROPERTY LOCATION & CLASS	ASSESSMENT	EXEMPTION CODE	COUNTY	TOWN	TAX AMOUNT
CURRENT OWNERS NAME	SCHOOL DISTRICT	LAND	TAX DESCRIPTION			
CURRENT OWNERS ADDRESS	PARCEL SIZE/GRID COORD	TOTAL	SPECIAL DISTRICTS			
***** 32.15-1-76 *****						
32.15-1-76	36073 NYS Rte 180					BILL462263
Lawler Lynda Jean	210 1 Family Res		VET WAR C 41122	11,280	0	
Maas Carol Mary	Lafargeville 224601	20,000	VET WAR T 41123	0	11,280	
c/o Christopher B Brougham	Lf Use Christopher B Brou	122,300	County Taxable	111,020		811.58
36073 NYS Rte 180	FRNT 72.00 DPTH 260.00		FD461 Orleans Fire Dist	122,300	TO	103.03
Lafargeville, NY 13656	EAST-0981337 NRTH-1527675		HI461 Highway Item No 1	122,300	TO	42.51
	DEED BOOK 2018 PG-16474		LT461 LaFargeville Lt Dist	122,300	TO	54.07
	FULL MARKET VALUE	130,106	Installment Fee			30.34
			TOTAL TAX ---			1,011.19**
			DATE #1 02/01/23	DATE #2 03/31/23	DATE #3 05/31/23	
			AMT DUE 367.41	AMT DUE 337.06	AMT DUE 337.06	
***** 32.15-1-78 *****						
32.15-1-78	36111 NYS Rte 180					BILL462264
DOHL Development Corp.	454 Supermarket		County Taxable	262,400		1,918.20
PO Box 181	Lafargeville 224601	17,300	FD461 Orleans Fire Dist	262,400	TO	221.06
Watertown, NY 13601	Lafargeville	262,400	HI461 Highway Item No 1	262,400	TO	91.21
	Log Mills Village Market		LT461 LaFargeville Lt Dist	262,400	TO	116.01
	ACRES 0.58		Installment Fee			70.39
	EAST-0981459 NRTH-1527929					
	DEED BOOK 2006 PG-4705					
	FULL MARKET VALUE	279,149				
			TOTAL TAX ---			2,346.48**
			DATE #1 02/01/23	DATE #2 03/31/23	DATE #3 05/31/23	
			AMT DUE 852.55	AMT DUE 782.16	AMT DUE 782.16	
***** 32.15-1-79 *****						
32.15-1-79	20264-268 Ford St					BILL462265
Scheffner Christopher P	230 3 Family Res		County Taxable	89,900		657.19
20384 NYS Rte 411	Lafargeville 224601	20,000	FD461 Orleans Fire Dist	89,900	TO	75.74
LaFargeville, NY 13656	Hamlet of LaFargeville	89,900	HI461 Highway Item No 1	89,900	TO	31.25
	FRNT 79.00 DPTH 120.00		LT461 LaFargeville Lt Dist	89,900	TO	39.75
	EAST-0981618 NRTH-1528172		US990 Unpaid Sewer	2,413.00	MT	2,413.00
	DEED BOOK 2018 PG-1063		UW990 Unpaid Water	924.00	MT	924.00
	FULL MARKET VALUE	95,638	Installment Fee			124.23
			TOTAL TAX ---			4,140.93**
			DATE #1 02/01/23	DATE #2 03/31/23	DATE #3 05/31/23	
			AMT DUE 1,504.54	AMT DUE 1,380.31	AMT DUE 1,380.31	

STATE OF NEW YORK
 COUNTY - Jefferson
 TOWN - Orleans
 SWIS - 224600

2 0 2 3 T O W N T A X R O L L
 T A X A B L E SECTION OF THE ROLL - 1
 TAX MAP NUMBER SEQUENCE
 UNIFORM PERCENT OF VALUE IS 094.00

PAGE 585
 VALUATION DATE-JUL 01, 2021
 TAXABLE STATUS DATE-MAR 01, 2022

TAX MAP PARCEL NUMBER	PROPERTY LOCATION & CLASS	ASSESSMENT	EXEMPTION CODE	COUNTY	TOWN	TAX AMOUNT
CURRENT OWNERS NAME	SCHOOL DISTRICT	LAND	TAX DESCRIPTION			
CURRENT OWNERS ADDRESS	PARCEL SIZE/GRID COORD	TOTAL	SPECIAL DISTRICTS			
***** 32.15-1-81 *****						
20246	Ford St					BILL462266
32.15-1-81	210 1 Family Res		ORPTL466_c 41690	2,820	2,820	
Ashbocker George E	Lafargeville 224601	20,000	County Taxable	62,780		458.94
Ashbocker Idabell B	Lafargeville	65,600	FD461 Orleans Fire Dist	65,600	TO	55.26
Ford St	ACRES 0.40		HI461 Highway Item No 1	65,600	TO	22.80
PO Box 57	EAST-0981475 NRTH-1528165		LT461 LaFargeville Lt Dist	65,600	TO	29.00
Lafargeville, NY 13656	FULL MARKET VALUE	69,787	Installment Fee			16.98
TOTAL TAX ---						566.00**
	DATE #1	02/01/23	DATE #2	03/31/23	DATE #3	05/31/23
	AMT DUE	205.66	AMT DUE	188.66	AMT DUE	188.66
***** 32.15-1-82 *****						
20238	Ford St					BILL462267
32.15-1-82	210 1 Family Res		County Taxable	115,800		846.52
Donovan Irrev Trust Donald E	Lafargeville 224601	27,600	FD461 Orleans Fire Dist	115,800	TO	97.55
Donovan Irrev Trust Mary	Lafargeville	115,800	HI461 Highway Item No 1	115,800	TO	40.25
PO Box 64	ACRES 3.63		LT461 LaFargeville Lt Dist	115,800	TO	51.20
LaFargeville, NY 13656	EAST-0981196 NRTH-1527996		Installment Fee			31.07
	DEED BOOK 2006 PG-745					
	FULL MARKET VALUE	123,191				
TOTAL TAX ---						1,035.52**
	DATE #1	02/01/23	DATE #2	03/31/23	DATE #3	05/31/23
	AMT DUE	376.25	AMT DUE	345.17	AMT DUE	345.17
***** 32.15-1-83 *****						
20208	Ford St					BILL462268
32.15-1-83	210 1 Family Res		VET WAR T 41123	0	9,930	
Reome Cynthia Marie	Lafargeville 224601	15,000	VET WAR C 41122	9,930	0	
38183 NYS Rte 180	Black Joan-LF Use	66,200	County Taxable	56,270		411.35
LaFargeville, NY 13656	FRNT 83.00 DPTH 344.00		FD461 Orleans Fire Dist	66,200	TO	55.77
	EAST-0981210 NRTH-1528191		HI461 Highway Item No 1	66,200	TO	23.01
	DEED BOOK 2008 PG-20815		LT461 LaFargeville Lt Dist	66,200	TO	29.27
	FULL MARKET VALUE	70,426	Installment Fee			15.58
TOTAL TAX ---						519.40**
	DATE #1	02/01/23	DATE #2	03/31/23	DATE #3	05/31/23
	AMT DUE	188.72	AMT DUE	173.13	AMT DUE	173.13
***** 32.15-1-84 *****						
20204	Ford St					BILL462269
32.15-1-84	210 1 Family Res		VET WAR C 41122	10,200	0	
Weller Albert	Lafargeville 224601	25,100	VET WAR T 41123	0	10,200	
Weller Delores	Lafargeville	68,000	County Taxable	57,800		422.53
PO Box 74	ACRES 1.12		FD461 Orleans Fire Dist	68,000	TO	57.29
LaFargeville, NY 13656	EAST-0981099 NRTH-1528297		HI461 Highway Item No 1	68,000	TO	23.64
	FULL MARKET VALUE	72,340	LT461 LaFargeville Lt Dist	68,000	TO	30.06
			Installment Fee			16.01
TOTAL TAX ---						533.52**
	DATE #1	02/01/23	DATE #2	03/31/23	DATE #3	05/31/23
	AMT DUE	193.85	AMT DUE	177.84	AMT DUE	177.84

STATE OF NEW YORK
COUNTY - Jefferson
TOWN - Orleans
SWIS - 224600

2 0 2 3 T O W N T A X R O L L
T A X A B L E SECTION OF THE ROLL - 1
TAX MAP NUMBER SEQUENCE
UNIFORM PERCENT OF VALUE IS 094.00

PAGE 586
VALUATION DATE-JUL 01, 2021
TAXABLE STATUS DATE-MAR 01, 2022

TAX MAP PARCEL NUMBER	PROPERTY LOCATION & CLASS	ASSESSMENT	EXEMPTION CODE	COUNTY	TOWN	TAX AMOUNT
CURRENT OWNERS NAME	SCHOOL DISTRICT	LAND	TAX DESCRIPTION			
CURRENT OWNERS ADDRESS	PARCEL SIZE/GRID COORD	TOTAL	SPECIAL DISTRICTS			
***** 32.15-1-85 *****						
32.15-1-85	35928 NYS Rte 180					BILL462270
Pitrik Martin	210 1 Family Res		County Taxable	257,400		1,881.65
Pitrik April	Lafargeville 224601	26,900	FD461 Orleans Fire Dist	257,400 TO		216.84
35928 NYS Rte 180	Lafargeville	257,400	HI461 Highway Item No 1	257,400 TO		89.47
LaFargeville, NY 13656	2.9A(c) in LT461		LT461 LaFargeville Lt Dist	257,400 TO		113.80
	ACRES 3.46 BANK 810		US990 Unpaid Sewer	437.00 MT		437.00
	EAST-0981530 NRTH-1526831		UW990 Unpaid Water	149.00 MT		149.00
	DEED BOOK 2013 PG-10445		Installment Fee			86.63
	FULL MARKET VALUE	273,830				
TOTAL TAX ---						2,887.76**
	DATE #1 02/01/23	DATE #2 03/31/23	DATE #3 05/31/23			
	AMT DUE 1,049.23	AMT DUE 962.58	AMT DUE 962.58			
***** 32.15-1-86 *****						
32.15-1-86	Ford St					BILL462271
Waterman Christopher M	311 Res vac land		County Taxable	1,400		10.23
Waterman-Ford Mary A	Lafargeville 224601	1,400	FD461 Orleans Fire Dist	1,400 TO		1.18
20132 Ford St	ACRES 0.70	1,400	HI461 Highway Item No 1	1,400 TO		.49
LaFargeville, NY 13656	EAST-0980691 NRTH-1528684					
	DEED BOOK 1875 PG-177					
	FULL MARKET VALUE	1,489				
TOTAL TAX ---						11.90**
	DATE #1 02/01/23					
	AMT DUE 11.90					
***** 32.15-1-86.-701 *****						
32.15-1-86.-701	20132 Ford St					BILL462272
Waterman Christopher M	210 1 Family Res		County Taxable	116,700		853.10
Waterman-Ford Mary A	Lafargeville 224601	25,400	FD461 Orleans Fire Dist	116,700 TO		98.31
20132 Ford St	Special District	116,700	HI461 Highway Item No 1	116,700 TO		40.57
LaFargeville, NY 13656	Lafargeville		LT461 LaFargeville Lt Dist	116,700 TO		51.59
	ACRES 1.40		Installment Fee			31.31
	DEED BOOK 1875 PG-177					
	FULL MARKET VALUE	124,149				
TOTAL TAX ---						1,043.57**
	DATE #1 02/01/23	DATE #2 03/31/23	DATE #3 05/31/23			
	AMT DUE 379.18	AMT DUE 347.85	AMT DUE 347.85			

STATE OF NEW YORK
COUNTY - Jefferson
TOWN - Orleans
SWIS - 224600

2 0 2 3 T O W N T A X R O L L
T A X A B L E SECTION OF THE ROLL - 1
TAX MAP NUMBER SEQUENCE
UNIFORM PERCENT OF VALUE IS 094.00

PAGE 587
VALUATION DATE-JUL 01, 2021
TAXABLE STATUS DATE-MAR 01, 2022

TAX MAP PARCEL NUMBER	PROPERTY LOCATION & CLASS	ASSESSMENT	EXEMPTION CODE	COUNTY	TOWN	TAX AMOUNT
CURRENT OWNERS NAME	SCHOOL DISTRICT	LAND	TAX DESCRIPTION			
CURRENT OWNERS ADDRESS	PARCEL SIZE/GRID COORD	TOTAL	SPECIAL DISTRICTS			
***** 32.15-1-87 *****						
32.15-1-87	35912 NYS Rte 180					BILL462273
Trimble Amanda L	210 1 Family Res		County Taxable	95,000		694.47
35912 Co Rte 180	Lafargeville 224601	20,000	FD461 Orleans Fire Dist	95,000 TO		80.03
LaFargeville, NY 13656	FRNT 100.00 DPTH 251.00	95,000	HI461 Highway Item No 1	95,000 TO		33.02
	EAST-0981320 NRTH-1526763		LT461 LaFargeville Lt Dist	95,000 TO		42.00
	DEED BOOK 2020 PG-7123		US990 Unpaid Sewer	209.00 MT		209.00
	FULL MARKET VALUE	101,064	UW990 Unpaid Water	154.00 MT		154.00
			Installment Fee			36.38
			TOTAL TAX ---			1,212.52**
			DATE #1 02/01/23	DATE #2 03/31/23	DATE #3 05/31/23	
			AMT DUE 440.56	AMT DUE 404.17	AMT DUE 404.17	
***** 32.19-1-1 *****						
32.19-1-1	34990 Carter Street Rd					BILL462274
Decker Donald	210 1 Family Res		County Taxable	132,000		964.95
Decker Cathy	Lafargeville 224601	20,500	FD461 Orleans Fire Dist	132,000 TO		111.20
34990 Carter Street Rd	ACRES 1.27 BANK 810	132,000	HI461 Highway Item No 1	132,000 TO		45.88
LaFargeville, NY 13656	EAST-0979818 NRTH-1521361		Installment Fee			33.66
	DEED BOOK 2020 PG-1175					
	FULL MARKET VALUE	140,426				
			TOTAL TAX ---			1,122.03**
			DATE #1 02/01/23	DATE #2 03/31/23	DATE #3 05/31/23	
			AMT DUE 407.67	AMT DUE 374.01	AMT DUE 374.01	
***** 32.19-1-2 *****						
32.19-1-2	34966 Carter St Rd					BILL462275
Peck Christopher T	210 1 Family Res		VET COM CT 41131	18,800	18,800	
Peck Shelly R	Lafargeville 224601	25,000	County Taxable	176,400		1,289.52
34966 Carter St	ACRES 10.03	195,200	FD461 Orleans Fire Dist	195,200 TO		164.44
LaFargeville, NY 13656	EAST-0980038 NRTH-1521675		HI461 Highway Item No 1	195,200 TO		67.85
	DEED BOOK 2004 PG-15394		Installment Fee			45.65
	FULL MARKET VALUE	207,660				
			TOTAL TAX ---			1,521.81**
			DATE #1 02/01/23	DATE #2 03/31/23	DATE #3 05/31/23	
			AMT DUE 552.92	AMT DUE 507.27	AMT DUE 507.27	
***** 32.19-1-3 *****						
32.19-1-3	35094 NYS Rte 180					BILL462276
Nims James D III	210 1 Family Res		County Taxable	216,700		1,584.13
Nims Sabrina G	Lafargeville 224601	24,000	FD461 Orleans Fire Dist	216,700 TO		182.56
35094 NYS Rte 180	ACRES 3.98 BANK 810	216,700	HI461 Highway Item No 1	216,700 TO		75.33
LaFargeville, NY 13656	EAST-0980005 NRTH-1522168		Installment Fee			55.26
	DEED BOOK 2012 PG-3501					
	FULL MARKET VALUE	230,532				
			TOTAL TAX ---			1,842.02**
			DATE #1 02/01/23	DATE #2 03/31/23	DATE #3 05/31/23	
			AMT DUE 669.28	AMT DUE 614.00	AMT DUE 614.00	

STATE OF NEW YORK
 COUNTY - Jefferson
 TOWN - Orleans
 SWIS - 224600

2 0 2 3 T O W N T A X R O L L
 T A X A B L E SECTION OF THE ROLL - 1
 TAX MAP NUMBER SEQUENCE
 UNIFORM PERCENT OF VALUE IS 094.00

PAGE 588
 VALUATION DATE-JUL 01, 2021
 TAXABLE STATUS DATE-MAR 01, 2022

TAX MAP PARCEL NUMBER	PROPERTY LOCATION & CLASS	ASSESSMENT	EXEMPTION CODE	COUNTY	TOWN	TAX AMOUNT
CURRENT OWNERS NAME	SCHOOL DISTRICT	LAND	TAX DESCRIPTION			
CURRENT OWNERS ADDRESS	PARCEL SIZE/GRID COORD	TOTAL	SPECIAL DISTRICTS			
32.19-1-4.1	NYS Rte 180			32.19-1-4.1		BILL462277
Riverstone Associates LLC	321 Abandoned ag		County Taxable			182.76
c/o Susan P Bach	Lafargeville 224601	25,000	FD461 Orleans Fire Dist			21.06
PO Box 434	ACRES 76.54	25,000	HI461 Highway Item No 1			8.69
Clayton, NY 13624	EAST-0980570 NRTH-1522650		Installment Fee			6.38
	DEED BOOK 2020 PG-11239					
	FULL MARKET VALUE	26,596				
TOTAL TAX ---						212.51**
	DATE #1	02/01/23	DATE #2	03/31/23	DATE #3	05/31/23
	AMT DUE	77.23	AMT DUE	70.83	AMT DUE	70.83
***** 32.19-1-4.1 *****						
32.19-1-4.2	NYS Rte 180			32.19-1-4.2		BILL462278
Thompson Vernon A	314 Rural vac<10		County Taxable			43.13
Thompson Deborah A	Lafargeville 224601	5,900	FD461 Orleans Fire Dist			4.97
PO Box 79	ACRES 2.94	5,900	HI461 Highway Item No 1			2.05
Depauville, NY 13632	EAST-0980010 NRTH-1522820		Installment Fee			1.50
	DEED BOOK 2006 PG-15604					
	FULL MARKET VALUE	6,277				
TOTAL TAX ---						50.15**
	DATE #1	02/01/23	DATE #2	03/31/23	DATE #3	05/31/23
	AMT DUE	18.23	AMT DUE	16.71	AMT DUE	16.71
***** 32.19-1-4.2 *****						
32.19-1-4.3	35104 NYS Rte 180			32.19-1-4.3		BILL462279
Thompson Vernon A	312 Vac w/imprv		County Taxable			187.14
Thompson Deborah A	Lafargeville 224601	15,600	FD461 Orleans Fire Dist			21.57
PO Box 79	ACRES 5.60	25,600	HI461 Highway Item No 1			8.90
Depauville, NY 13632	EAST-0980010 NRTH-1522520		Installment Fee			6.53
	DEED BOOK 2006 PG-15605					
	FULL MARKET VALUE	27,234				
TOTAL TAX ---						217.61**
	DATE #1	02/01/23	DATE #2	03/31/23	DATE #3	05/31/23
	AMT DUE	79.08	AMT DUE	72.53	AMT DUE	72.53
***** 32.19-1-4.3 *****						
32.19-1-5	35288 NYS Rte 180			32.19-1-5		BILL462280
Segovis Nathan E	210 1 Family Res		County Taxable			1,169.64
Segovis Carol A	Lafargeville 224601	27,600	FD461 Orleans Fire Dist			134.79
35288 NYS Rte 180	ACRES 9.02	160,000	HI461 Highway Item No 1			55.62
LaFargeville, NY 13656	EAST-0980057 NRTH-1523245		Installment Fee			40.80
	DEED BOOK 2005 PG-9623					
	FULL MARKET VALUE	170,213				
TOTAL TAX ---						1,360.05**
	DATE #1	02/01/23	DATE #2	03/31/23	DATE #3	05/31/23
	AMT DUE	494.15	AMT DUE	453.35	AMT DUE	453.35
***** 32.19-1-5 *****						

STATE OF NEW YORK
 COUNTY - Jefferson
 TOWN - Orleans
 SWIS - 224600

2 0 2 3 T O W N T A X R O L L
 T A X A B L E SECTION OF THE ROLL - 1
 TAX MAP NUMBER SEQUENCE
 UNIFORM PERCENT OF VALUE IS 094.00

PAGE 589
 VALUATION DATE-JUL 01, 2021
 TAXABLE STATUS DATE-MAR 01, 2022

TAX MAP PARCEL NUMBER	PROPERTY LOCATION & CLASS	ASSESSMENT	EXEMPTION CODE	COUNTY	TOWN	TAX AMOUNT
CURRENT OWNERS NAME	SCHOOL DISTRICT	LAND	TAX DESCRIPTION			
CURRENT OWNERS ADDRESS	PARCEL SIZE/GRID COORD	TOTAL	SPECIAL DISTRICTS			
***** 32.19-1-6 *****						
32.19-1-6	35526 NYS Rte 180					BILL462281
Thibert Marcel J	240 Rural res		VET WAR C 41122	11,280	0	
Thibert Kimberly L	Lafargeville 224601	48,600	VET WAR T 41123	0	11,280	
PO Box 165	ACRES 42.41	171,000	County Taxable	159,720		1,167.59
LaFargeville, NY 13656	EAST-0980956 NRTH-1524690		FD461 Orleans Fire Dist	171,000	TO	144.06
	DEED BOOK 2011 PG-11611		HI461 Highway Item No 1	171,000	TO	59.44
	FULL MARKET VALUE	181,915	Installment Fee			41.13
			TOTAL TAX ---			1,371.09**
			DATE #1 02/01/23	DATE #2 03/31/23	DATE #3 05/31/23	
			AMT DUE 498.16	AMT DUE 457.03	AMT DUE 457.03	
***** 32.19-1-7 *****						
32.19-1-7	34944 Carter St Rd					BILL462282
Baldwin Robert R Jr	210 1 Family Res		County Taxable	169,200		1,236.89
Austin Helen L	Lafargeville 224601	24,000	FD461 Orleans Fire Dist	169,200	TO	142.54
PO Box 115	ACRES 5.31 BANK 810	169,200	HI461 Highway Item No 1	169,200	TO	58.82
Dexter, NY 13634	EAST-0980548 NRTH-1521602		Installment Fee			43.15
	DEED BOOK 2016 PG-12299					
	FULL MARKET VALUE	180,000				
			TOTAL TAX ---			1,438.25**
			DATE #1 02/01/23	DATE #2 03/31/23	DATE #3 05/31/23	
			AMT DUE 522.58	AMT DUE 479.41	AMT DUE 479.41	
***** 32.19-1-8 *****						
32.19-1-8	34928 Carter St Rd					BILL462283
Brown Edward J	210 1 Family Res		County Taxable	128,200		937.17
Brown Suzette F	Lafargeville 224601	25,200	FD461 Orleans Fire Dist	128,200	TO	108.00
34928 Carter St Rd	ACRES 5.15 BANK 810	128,200	HI461 Highway Item No 1	128,200	TO	44.56
LaFargeville, NY 13656	EAST-0980980 NRTH-1521585		Installment Fee			32.69
	DEED BOOK 2004 PG-19443					
	FULL MARKET VALUE	136,383				
			TOTAL TAX ---			1,089.73**
			DATE #1 02/01/23	DATE #2 03/31/23	DATE #3 05/31/23	
			AMT DUE 395.94	AMT DUE 363.24	AMT DUE 363.24	
***** 32.19-1-9 *****						
32.19-1-9	34888 Carter St Rd					BILL462284
Brown Jim	210 1 Family Res		County Taxable	108,000		789.50
Brown Summer L	Lafargeville 224601	25,200	FD461 Orleans Fire Dist	108,000	TO	90.98
34888 Carter St Rd	ACRES 5.18 BANK 100	108,000	HI461 Highway Item No 1	108,000	TO	37.54
LaFargeville, NY 13656	EAST-0981411 NRTH-1521558		Installment Fee			27.54
	DEED BOOK 2017 PG-7917					
	FULL MARKET VALUE	114,894				
			TOTAL TAX ---			918.02**
			DATE #1 02/01/23	DATE #2 03/31/23	DATE #3 05/31/23	
			AMT DUE 333.56	AMT DUE 306.00	AMT DUE 306.00	

STATE OF NEW YORK
 COUNTY - Jefferson
 TOWN - Orleans
 SWIS - 224600

2023 TOWN TAX ROLL
 TAXABLE SECTION OF THE ROLL - 1
 TAX MAP NUMBER SEQUENCE
 UNIFORM PERCENT OF VALUE IS 094.00

PAGE 590
 VALUATION DATE-JUL 01, 2021
 TAXABLE STATUS DATE-MAR 01, 2022

TAX MAP PARCEL NUMBER	PROPERTY LOCATION & CLASS	ASSESSMENT	EXEMPTION CODE	COUNTY	TOWN	TAX AMOUNT
CURRENT OWNERS NAME	SCHOOL DISTRICT	LAND	TAX DESCRIPTION			
CURRENT OWNERS ADDRESS	PARCEL SIZE/GRID COORD	TOTAL	SPECIAL DISTRICTS			
32.19-1-11	34881 Apple Wood Rd			32.19-1-11		BILL462285
Draper Scott A	210 1 Family Res		County Taxable			921.09
PO Box 418	Lafargeville 224601	21,500	FD461 Orleans Fire Dist			106.15
Theresa, NY 13691	ACRES 1.76 BANK 550	126,000	HI461 Highway Item No 1			43.80
	EAST-0982007 NRTH-1521373		Installment Fee			32.13
	DEED BOOK 2020 PG-4222					
	FULL MARKET VALUE	134,043				
TOTAL TAX ---						1,071.04**
	DATE #1	02/01/23	DATE #2	03/31/23	DATE #3	05/31/23
	AMT DUE	389.15	AMT DUE	357.01	AMT DUE	357.01
32.19-1-12.1	34945 Apple Wood Rd			32.19-1-12.1		BILL462286
Carr Walter D	210 1 Family Res		VET COM C 41132			0
34945 Applewood Rd	Lafargeville 224601	20,000	VET COM T 41133		18,800	18,800
Lafargeville, NY 13656	ACRES 1.58	82,600	VET DIS C 41142		0	0
	EAST-0981979 NRTH-1521590		VET DIS T 41143		0	20,650
	DEED BOOK 1207 PG-19		County Taxable		43,150	315.44
	FULL MARKET VALUE	87,872	FD461 Orleans Fire Dist		82,600	69.59
			HI461 Highway Item No 1		82,600	28.71
			Installment Fee			12.41
TOTAL TAX ---						413.74**
	DATE #1	02/01/23	DATE #2	03/31/23	DATE #3	05/31/23
	AMT DUE	150.33	AMT DUE	137.91	AMT DUE	137.91
32.19-1-12.2	34882 Carter Street Rd			32.19-1-12.2		BILL462287
Carr Craig	311 Res vac land		County Taxable		12,500	91.38
9654 Pearl St	Lafargeville 224601	12,500	FD461 Orleans Fire Dist		12,500	10.53
Croghan, NY 13327	ACRES 2.11	12,500	HI461 Highway Item No 1		12,500	4.35
	EAST-0981740 NRTH-1521475		Installment Fee			3.19
	DEED BOOK 2021 PG-6242					
	FULL MARKET VALUE	13,298				
TOTAL TAX ---						106.26**
	DATE #1	02/01/23	DATE #2	03/31/23	DATE #3	05/31/23
	AMT DUE	38.61	AMT DUE	35.42	AMT DUE	35.42
32.19-1-13	34971 Apple Wood Rd			32.19-1-13		BILL462288
Wiley Ronald L	210 1 Family Res		County Taxable		91,000	665.23
34971 Applewood Rd	Lafargeville 224601	21,000	FD461 Orleans Fire Dist		91,000	76.66
LaFargeville, NY 13656	ACRES 1.58 BANK 810	91,000	HI461 Highway Item No 1		91,000	31.63
	EAST-0981950 NRTH-1521808		Installment Fee			23.21
	DEED BOOK 1603 PG-275					
	FULL MARKET VALUE	96,809				
TOTAL TAX ---						773.52**
	DATE #1	02/01/23	DATE #2	03/31/23	DATE #3	05/31/23
	AMT DUE	281.05	AMT DUE	257.84	AMT DUE	257.84

STATE OF NEW YORK
COUNTY - Jefferson
TOWN - Orleans
SWIS - 224600

2023 TOWN TAX ROLL
TAXABLE SECTION OF THE ROLL - 1
TAX MAP NUMBER SEQUENCE
UNIFORM PERCENT OF VALUE IS 094.00

PAGE 591
VALUATION DATE-JUL 01, 2021
TAXABLE STATUS DATE-MAR 01, 2022

TAX MAP PARCEL NUMBER	PROPERTY LOCATION & CLASS	ASSESSMENT	EXEMPTION CODE	COUNTY	TOWN	TAX AMOUNT
CURRENT OWNERS NAME	SCHOOL DISTRICT	LAND	TAX DESCRIPTION			
CURRENT OWNERS ADDRESS	PARCEL SIZE/GRID COORD	TOTAL	SPECIAL DISTRICTS			
***** 32.19-1-14 *****						
32.19-1-14	Apple Wood Rd					BILL462289
Wiley Ronald L	311 Res vac land		County Taxable	4,000		29.24
Wiley Donna	Lafargeville 224601	4,000	FD461 Orleans Fire Dist	4,000	TO	3.37
34971 Apple Wood Rd	ACRES 1.58	4,000	HI461 Highway Item No 1	4,000	TO	1.39
Lafargeville, NY 13656	EAST-0981921 NRTH-1522027					
	DEED BOOK 1734 PG-87					
	FULL MARKET VALUE	4,255				
TOTAL TAX ---						34.00**
DATE #1 02/01/23						
AMT DUE						34.00
***** 32.19-1-15 *****						
32.19-1-15	Apple Wood Rd					BILL462290
Riverstone Associates LLC	105 Vac farmland		County Taxable	26,600		194.45
c/o Susan P Bach	Lafargeville 224601	26,600	FD461 Orleans Fire Dist	26,600	TO	22.41
PO Box 434	ACRES 84.80	26,600	HI461 Highway Item No 1	26,600	TO	9.25
Clayton, NY 13624	EAST-0982500 NRTH-1523168		Installment Fee			6.78
	DEED BOOK 2020 PG-11239					
	FULL MARKET VALUE	28,298				
TOTAL TAX ---						226.11**
DATE #1 02/01/23 DATE #2 03/31/23 DATE #3 05/31/23						
AMT DUE 82.15 AMT DUE 75.37 AMT DUE 75.37						
***** 32.19-1-16 *****						
32.19-1-16	34956 Apple Wood Rd					BILL462291
Link Stephen	210 1 Family Res		County Taxable	87,000		635.99
Link Diana	Lafargeville 224601	26,400	FD461 Orleans Fire Dist	87,000	TO	73.29
34956 Apple Wood Rd	ACRES 8.63	87,000	HI461 Highway Item No 1	87,000	TO	30.24
Lafargeville, NY 13656	EAST-0982343 NRTH-1521725		Installment Fee			22.19
	DEED BOOK 1222 PG-45					
	FULL MARKET VALUE	92,553				
TOTAL TAX ---						739.52**
DATE #1 02/01/23 DATE #2 03/31/23 DATE #3 05/31/23						
AMT DUE 268.71 AMT DUE 246.50 AMT DUE 246.50						
***** 32.19-1-17 *****						
32.19-1-17	34880 Apple Wood Rd					BILL462292
Jobson Danielle Marie	210 1 Family Res		County Taxable	101,000		738.33
34880 Apple Wood Rd	Lafargeville 224601	22,600	FD461 Orleans Fire Dist	101,000	TO	85.09
LaFargeville, NY 13656	ACRES 2.55 BANK 250	101,000	HI461 Highway Item No 1	101,000	TO	35.11
	EAST-0982386 NRTH-1521399		Installment Fee			25.76
	DEED BOOK 2020 PG-7028					
	FULL MARKET VALUE	107,447				
TOTAL TAX ---						858.53**
DATE #1 02/01/23 DATE #2 03/31/23 DATE #3 05/31/23						
AMT DUE 311.95 AMT DUE 286.17 AMT DUE 286.17						

STATE OF NEW YORK
 COUNTY - Jefferson
 TOWN - Orleans
 SWIS - 224600

2 0 2 3 T O W N T A X R O L L
 T A X A B L E SECTION OF THE ROLL - 1
 TAX MAP NUMBER SEQUENCE
 UNIFORM PERCENT OF VALUE IS 094.00

PAGE 592
 VALUATION DATE-JUL 01, 2021
 TAXABLE STATUS DATE-MAR 01, 2022

TAX MAP PARCEL NUMBER	PROPERTY LOCATION & CLASS	ASSESSMENT	EXEMPTION CODE	COUNTY	TOWN	TAX AMOUNT
CURRENT OWNERS NAME	SCHOOL DISTRICT	LAND	TAX DESCRIPTION			
CURRENT OWNERS ADDRESS	PARCEL SIZE/GRID COORD	TOTAL	SPECIAL DISTRICTS			
32.19-1-18	34826 Carter St Rd			32.19-1-18		BILL462293
Smith Jill M	210 1 Family Res		County Taxable			651.34
USDA Rural Housing Service	Lafargeville 224601	21,600	FD461 Orleans Fire Dist			75.06
Attn: Escrow Branch	ACRES 1.80 BANK 810	89,100	HI461 Highway Item No 1			30.97
PO Box 66876	EAST-0982665 NRTH-1521380		Installment Fee			22.72
St Louis, MO 63103	DEED BOOK 2007 PG-18840					
	FULL MARKET VALUE	94,787				
TOTAL TAX ---						757.37**
	DATE #1	02/01/23	DATE #2	03/31/23	DATE #3	05/31/23
	AMT DUE	275.19	AMT DUE	252.45	AMT DUE	252.45
32.19-1-20	34800 Carter St Rd			32.19-1-20		BILL462294
Trumpore Larry	312 Vac w/imprv		County Taxable			114.04
PO Box 414	Lafargeville 224601	11,500	FD461 Orleans Fire Dist			13.14
Hope, NJ 07844	ACRES 1.72	15,600	HI461 Highway Item No 1			5.42
	EAST-0982893 NRTH-1521370		Installment Fee			3.98
	DEED BOOK 1700 PG-317					
	FULL MARKET VALUE	16,596				
TOTAL TAX ---						132.60**
	DATE #1	02/01/23	DATE #2	03/31/23	DATE #3	05/31/23
	AMT DUE	48.18	AMT DUE	44.20	AMT DUE	44.20
32.19-1-21	34794 Carter St Rd			32.19-1-21		BILL462295
Mellon Peter B	312 Vac w/imprv		County Taxable			166.67
PO Box 350	Lafargeville 224601	10,700	FD461 Orleans Fire Dist			19.21
Fineview, NY 13640	ACRES 1.30	22,800	HI461 Highway Item No 1			7.93
	EAST-0983070 NRTH-1521377		Installment Fee			5.81
	DEED BOOK 2012 PG-13959					
	FULL MARKET VALUE	24,255				
TOTAL TAX ---						193.81**
	DATE #1	02/01/23	DATE #2	03/31/23	DATE #3	05/31/23
	AMT DUE	70.42	AMT DUE	64.60	AMT DUE	64.60
32.19-1-22	Carter St Rd			32.19-1-22		BILL462296
Marine Storage 5 LLC	312 Vac w/imprv		County Taxable			431.30
411 Franklin St	Lafargeville 224601	21,000	FD461 Orleans Fire Dist			49.70
PO Box 310	ACRES 1.74	59,000	HI461 Highway Item No 1			20.51
Clayton, NY 13624	EAST-0983235 NRTH-1521386		Installment Fee			15.05
	DEED BOOK 2016 PG-4019					
	FULL MARKET VALUE	62,766				
TOTAL TAX ---						501.51**
	DATE #1	02/01/23	DATE #2	03/31/23	DATE #3	05/31/23
	AMT DUE	182.22	AMT DUE	167.17	AMT DUE	167.17

STATE OF NEW YORK
 COUNTY - Jefferson
 TOWN - Orleans
 SWIS - 224600

2 0 2 3 T O W N T A X R O L L
 T A X A B L E SECTION OF THE ROLL - 1
 TAX MAP NUMBER SEQUENCE
 UNIFORM PERCENT OF VALUE IS 094.00

PAGE 593
 VALUATION DATE-JUL 01, 2021
 TAXABLE STATUS DATE-MAR 01, 2022

TAX MAP PARCEL NUMBER	PROPERTY LOCATION & CLASS	ASSESSMENT	EXEMPTION CODE	COUNTY	TOWN	TAX AMOUNT
CURRENT OWNERS NAME	SCHOOL DISTRICT	LAND	TAX DESCRIPTION			
CURRENT OWNERS ADDRESS	PARCEL SIZE/GRID COORD	TOTAL	SPECIAL DISTRICTS			
32.19-1-23	34766 Carter St Rd			32.19-1-23		BILL462297
Casey Shawn	312 Vac w/imprv		County Taxable			206.88
34766 Carter St Rd	Lafargeville 224601	24,500	School Relevy			274.99
LaFargeville, NY 13656	ACRES 10.01	28,300	FD461 Orleans Fire Dist	28,300	TO	23.84
	EAST-0983247 NRTH-1521779		HI461 Highway Item No 1	28,300	TO	9.84
	DEED BOOK 2017 PG-7515		Installment Fee			15.47
	FULL MARKET VALUE	30,106				
TOTAL TAX ---						515.55**
	DATE #1	02/01/23	DATE #2	03/31/23	DATE #3	05/31/23
	AMT DUE	187.32	AMT DUE	171.85	AMT DUE	171.85
32.19-1-24	34714 Carter Street Rd			32.19-1-24		BILL462298
Henry Trustee Life Tenant Dona	240 Rural res		County Taxable			2,650.69
Henry Trustee Life Tenant Jean	Lafargeville 224601	188,000	FD461 Orleans Fire Dist	362,600	TO	305.47
c/o Thompson Jeffrey & Jody	Lf Est D & J Henry; Henry	362,600	HI461 Highway Item No 1	362,600	TO	126.04
PO Box 79	ACRES 301.63		Installment Fee			92.47
Depauville, NY 13632	EAST-0983723 NRTH-1519625					
	DEED BOOK 2020 PG-1130					
	FULL MARKET VALUE	385,745				
TOTAL TAX ---						3,082.20**
	DATE #1	02/01/23	DATE #2	03/31/23	DATE #3	05/31/23
	AMT DUE	1,119.87	AMT DUE	1,027.40	AMT DUE	1,027.40
32.19-1-25	34668 Carter St Rd			32.19-1-25		BILL462299
Offen Kimberly	210 1 Family Res		County Taxable			1,059.25
Offen Harvey L	Lafargeville 224601	20,500	FD461 Orleans Fire Dist	144,900	TO	122.07
34668 Center St Rd	ACRES 1.26	144,900	HI461 Highway Item No 1	144,900	TO	50.37
Lafargeville, NY 13656	EAST-0985688 NRTH-1521281		Installment Fee			36.95
	DEED BOOK 2016 PG-17011					
	FULL MARKET VALUE	154,149				
TOTAL TAX ---						1,231.69**
	DATE #1	02/01/23	DATE #2	03/31/23	DATE #3	05/31/23
	AMT DUE	447.52	AMT DUE	410.56	AMT DUE	410.56
32.19-1-26	21101 Buttermilk Flat Rd			32.19-1-26		BILL462300
Brown April	210 1 Family Res		County Taxable			723.71
21101 Buttermilk Flat Rd	Lafargeville 224601	20,500	FD461 Orleans Fire Dist	99,000	TO	83.40
LaFargeville, NY 13656	ACRES 1.31 BANK 810	99,000	HI461 Highway Item No 1	99,000	TO	34.41
	EAST-0985883 NRTH-1521310		Installment Fee			25.25
	DEED BOOK 2022 PG-1806					
	FULL MARKET VALUE	105,319				
TOTAL TAX ---						841.52**
	DATE #1	02/01/23	DATE #2	03/31/23	DATE #3	05/31/23
	AMT DUE	305.77	AMT DUE	280.50	AMT DUE	280.50

STATE OF NEW YORK
 COUNTY - Jefferson
 TOWN - Orleans
 SWIS - 224600

2 0 2 3 T O W N T A X R O L L
 T A X A B L E SECTION OF THE ROLL - 1
 TAX MAP NUMBER SEQUENCE
 UNIFORM PERCENT OF VALUE IS 094.00

PAGE 594
 VALUATION DATE-JUL 01, 2021
 TAXABLE STATUS DATE-MAR 01, 2022

TAX MAP PARCEL NUMBER	PROPERTY LOCATION & CLASS	ASSESSMENT	EXEMPTION CODE	COUNTY	TOWN	TAX AMOUNT
CURRENT OWNERS NAME	SCHOOL DISTRICT	LAND	TAX DESCRIPTION			
CURRENT OWNERS ADDRESS	PARCEL SIZE/GRID COORD	TOTAL	SPECIAL DISTRICTS			
32.19-1-27	21149 Buttermilk Flat Rd			32.19-1-27		BILL462301
Brown James L	270 Mfg housing		County Taxable			460.54
21149 Buttermilk Flat Rd	Lafargeville 224601	20,400	School Relevy			612.17
LaFargeville, NY 13656	ACRES 1.20	63,000	FD461 Orleans Fire Dist	63,000	TO	53.07
	EAST-0986026 NRTH-1521386		HI461 Highway Item No 1	63,000	TO	21.90
	DEED BOOK 2016 PG-2250		Installment Fee			34.43
	FULL MARKET VALUE	67,021				
TOTAL TAX ---						1,147.68**
	DATE #1	02/01/23	DATE #2	03/31/23	DATE #3	05/31/23
	AMT DUE	416.99	AMT DUE	382.56	AMT DUE	382.56
***** 32.19-1-27 *****						
32.19-1-28	N of Buttermilk Flat Rd			32.19-1-28		BILL462302
Brown April	311 Res vac land		County Taxable			73.10
21101 Buttermilk Flat Rd	Lafargeville 224601	10,000	School Relevy			97.17
LaFargeville, NY 13656	ACRES 0.65	10,000	FD461 Orleans Fire Dist	10,000	TO	8.42
	EAST-0985970 NRTH-1521609		HI461 Highway Item No 1	10,000	TO	3.48
	DEED BOOK 2022 PG-1806		Installment Fee			5.47
	FULL MARKET VALUE	10,638				
TOTAL TAX ---						182.17**
	DATE #1	02/01/23	DATE #2	03/31/23	DATE #3	05/31/23
	AMT DUE	66.20	AMT DUE	60.72	AMT DUE	60.72
***** 32.19-1-28 *****						
32.19-1-29	21199 Buttermilk Flat Rd			32.19-1-29		BILL462303
Smith Ronald Roy	105 Vac farmland		County Taxable			249.28
Smith Dawn	Lafargeville 224601	31,500	FD461 Orleans Fire Dist	34,100	TO	28.73
34646 Carter Street Rd	ACRES 58.46	34,100	HI461 Highway Item No 1	34,100	TO	11.85
LaFargeville, NY 13656	EAST-0986235 NRTH-1523082		Installment Fee			8.70
	DEED BOOK 2003 PG-7642					
	FULL MARKET VALUE	36,277				
TOTAL TAX ---						289.86**
	DATE #1	02/01/23	DATE #2	03/31/23	DATE #3	05/31/23
	AMT DUE	105.32	AMT DUE	96.62	AMT DUE	96.62
***** 32.19-1-29 *****						
32.19-1-30.1	21217 Buttermilk Flat Rd			32.19-1-30.1		BILL462304
Walts Leon R	210 1 Family Res		County Taxable			1,176.95
Walts Staci L	Lafargeville 224601	22,600	FD461 Orleans Fire Dist	161,000	TO	135.63
21217 Buttermilk Flats Rd	ACRES 2.55 BANK 810	161,000	HI461 Highway Item No 1	161,000	TO	55.96
LaFargeville, NY 13656	EAST-0986579 NRTH-1521451		Installment Fee			41.06
	DEED BOOK 2017 PG-934					
	FULL MARKET VALUE	171,277				
TOTAL TAX ---						1,368.54**
	DATE #1	02/01/23	DATE #2	03/31/23	DATE #3	05/31/23
	AMT DUE	497.24	AMT DUE	456.18	AMT DUE	456.18
***** 32.19-1-30.1 *****						

STATE OF NEW YORK
COUNTY - Jefferson
TOWN - Orleans
SWIS - 224600

2 0 2 3 T O W N T A X R O L L
T A X A B L E SECTION OF THE ROLL - 1
TAX MAP NUMBER SEQUENCE
UNIFORM PERCENT OF VALUE IS 094.00

PAGE 595
VALUATION DATE-JUL 01, 2021
TAXABLE STATUS DATE-MAR 01, 2022

TAX MAP PARCEL NUMBER	PROPERTY LOCATION & CLASS	ASSESSMENT	EXEMPTION CODE	COUNTY	TOWN	TAX AMOUNT
CURRENT OWNERS NAME	SCHOOL DISTRICT	LAND	TAX DESCRIPTION			
CURRENT OWNERS ADDRESS	PARCEL SIZE/GRID COORD	TOTAL	SPECIAL DISTRICTS			
***** 32.19-1-30.2 *****						
32.19-1-30.2	21293 Buttermilk Flat Rd					BILL462305
Smith Andy Ray	312 Vac w/imprv		County Taxable	25,000		182.76
Smith Kimberly Ann	Lafargeville 224601	11,200	FD461 Orleans Fire Dist	25,000 TO		21.06
21199 Buttermilk Flatts	ACRES 1.58	25,000	HI461 Highway Item No 1	25,000 TO		8.69
LaFargeville, NY 13656	EAST-0986959 NRTH-1521562		Installment Fee			6.38
	DEED BOOK 2009 PG-7502					
	FULL MARKET VALUE	26,596				
TOTAL TAX ---						212.51**
	DATE #1	02/01/23	DATE #2	03/31/23	DATE #3	05/31/23
	AMT DUE	77.23	AMT DUE	70.83	AMT DUE	70.83
***** 32.19-1-33 *****						
32.19-1-33	34632/646 Carter St Rd					BILL462306
Smith Ronald Roy	210 1 Family Res		County Taxable	43,000		314.34
Smith Dawn	Lafargeville 224601	24,400	FD461 Orleans Fire Dist	43,000 TO		36.22
34646 Carter Street Rd	ACRES 9.71	43,000	HI461 Highway Item No 1	43,000 TO		14.95
LaFargeville, NY 13656	EAST-0986367 NRTH-1520877		Installment Fee			10.97
	DEED BOOK 2003 PG-7642					
	FULL MARKET VALUE	45,745				
TOTAL TAX ---						365.51**
	DATE #1	02/01/23	DATE #2	03/31/23	DATE #3	05/31/23
	AMT DUE	132.82	AMT DUE	121.83	AMT DUE	121.83
***** 32.19-1-34 *****						
32.19-1-34	Carter St Rd					BILL462307
Smith Ronald Roy	120 Field crops		County Taxable	32,800		239.78
Smith Dawn	Lafargeville 224601	32,800	FD461 Orleans Fire Dist	32,800 TO		27.63
34646 Carter Street Rd	ACRES 47.60	32,800	HI461 Highway Item No 1	32,800 TO		11.40
LaFargeville, NY 13656	EAST-0985998 NRTH-1521022		Installment Fee			8.36
	DEED BOOK 2003 PG-7642					
	FULL MARKET VALUE	34,894				
TOTAL TAX ---						278.81**
	DATE #1	02/01/23	DATE #2	03/31/23	DATE #3	05/31/23
	AMT DUE	101.31	AMT DUE	92.93	AMT DUE	92.93
***** 32.19-1-35 *****						
32.19-1-35	34817 Carter St Rd					BILL462308
Ingalls Kathi L	210 1 Family Res		County Taxable	153,700		1,123.58
34817 Carter St Rd	Lafargeville 224601	24,800	FD461 Orleans Fire Dist	153,700 TO		129.48
LaFargeville, NY 13656	ACRES 4.79	153,700	HI461 Highway Item No 1	153,700 TO		53.43
	EAST-0982879 NRTH-1520546		Installment Fee			39.19
	DEED BOOK 2009 PG-9571					
	FULL MARKET VALUE	163,511				
TOTAL TAX ---						1,306.49**
	DATE #1	02/01/23	DATE #2	03/31/23	DATE #3	05/31/23
	AMT DUE	474.70	AMT DUE	435.49	AMT DUE	435.49

STATE OF NEW YORK
 COUNTY - Jefferson
 TOWN - Orleans
 SWIS - 224600

2 0 2 3 T O W N T A X R O L L
 T A X A B L E SECTION OF THE ROLL - 1
 TAX MAP NUMBER SEQUENCE
 UNIFORM PERCENT OF VALUE IS 094.00

PAGE 596
 VALUATION DATE-JUL 01, 2021
 TAXABLE STATUS DATE-MAR 01, 2022

TAX MAP PARCEL NUMBER	PROPERTY LOCATION & CLASS	ASSESSMENT	EXEMPTION CODE	COUNTY	TOWN	TAX AMOUNT
CURRENT OWNERS NAME	SCHOOL DISTRICT	LAND	TAX DESCRIPTION			
CURRENT OWNERS ADDRESS	PARCEL SIZE/GRID COORD	TOTAL	SPECIAL DISTRICTS			
32.19-1-36	Carter St Rd 311 Res vac land		County Taxable	32.19-1-36		BILL462309
Hand Donald R	Lafargeville 224601	14,800	School Relevy			108.19
Hand Barbara J	ACRES 4.84	14,800	FD461 Orleans Fire Dist			143.82
917 Emjay Way #C	EAST-0982708 NRTH-1520546		HI461 Highway Item No 1			12.47
Carthage, NY 13619	DEED BOOK 1853 PG-280		Installment Fee			5.14
	FULL MARKET VALUE	15,745				8.09
TOTAL TAX ---						269.62**
	DATE #1	02/01/23	DATE #2	03/31/23	DATE #3	05/31/23
	AMT DUE	97.97	AMT DUE	89.87	AMT DUE	89.87
32.19-1-37	Carter St Rd 311 Res vac land		County Taxable	32.19-1-37		BILL462310
Hand Donald	Lafargeville 224601	14,900	School Relevy			108.92
Hand Barbara J	ACRES 4.92	14,900	FD461 Orleans Fire Dist			144.78
917 Emjay Way #C	EAST-0982536 NRTH-1520547		HI461 Highway Item No 1			12.55
Carthage, NY 13619	DEED BOOK 1821 PG-221		Installment Fee			5.18
	FULL MARKET VALUE	15,851				8.14
TOTAL TAX ---						271.43**
	DATE #1	02/01/23	DATE #2	03/31/23	DATE #3	05/31/23
	AMT DUE	98.63	AMT DUE	90.47	AMT DUE	90.47
32.19-1-38	34839 Carter St Rd 210 1 Family Res		County Taxable	32.19-1-38		BILL462311
Thompson Jennifer J	Lafargeville 224601	30,100	FD461 Orleans Fire Dist			1,404.30
34839 Carter Street Rd	ACRES 10.08	192,100	HI461 Highway Item No 1			161.83
LaFargeville, NY 13656	EAST-0982278 NRTH-1520549		Installment Fee			66.78
	DEED BOOK 2003 PG-21847					48.99
	FULL MARKET VALUE	204,362				
TOTAL TAX ---						1,632.91**
	DATE #1	02/01/23	DATE #2	03/31/23	DATE #3	05/31/23
	AMT DUE	593.30	AMT DUE	544.30	AMT DUE	544.30
32.19-1-39.1	Carter St Rd 314 Rural vac<10		County Taxable	32.19-1-39.1		BILL462312
Mesmer Arthur	Lafargeville 224601	19,800	FD461 Orleans Fire Dist			144.74
Mesmer Louise D	ACRES 3.79	19,800	HI461 Highway Item No 1			16.68
34883 Carter Street Rd	EAST-0982022 NRTH-1520550		Installment Fee			6.88
LaFargeville, NY 13656	DEED BOOK 2016 PG-16239					5.05
	FULL MARKET VALUE	21,064				
TOTAL TAX ---						168.30**
	DATE #1	02/01/23	DATE #2	03/31/23	DATE #3	05/31/23
	AMT DUE	61.15	AMT DUE	56.10	AMT DUE	56.10

STATE OF NEW YORK
 COUNTY - Jefferson
 TOWN - Orleans
 SWIS - 224600

2 0 2 3 T O W N T A X R O L L
 T A X A B L E SECTION OF THE ROLL - 1
 TAX MAP NUMBER SEQUENCE
 UNIFORM PERCENT OF VALUE IS 094.00

PAGE 597
 VALUATION DATE-JUL 01, 2021
 TAXABLE STATUS DATE-MAR 01, 2022

TAX MAP PARCEL NUMBER	PROPERTY LOCATION & CLASS	ASSESSMENT	EXEMPTION CODE	COUNTY	TOWN	TAX AMOUNT
CURRENT OWNERS NAME	SCHOOL DISTRICT	LAND	TAX DESCRIPTION			
CURRENT OWNERS ADDRESS	PARCEL SIZE/GRID COORD	TOTAL	SPECIAL DISTRICTS			
32.19-1-39.2	34855 Carter St Rd			32.19-1-39.2		BILL462313
Veres Linda	270 Mfg housing		County Taxable			380.13
34855 Carter St Rd	Lafargeville 224601	20,000	School Relevy			505.29
LaFargeville, NY 13656	ACRES 1.37	52,000	FD461 Orleans Fire Dist	52,000	TO	43.81
	EAST-0982035 NRTH-1521030		HI461 Highway Item No 1	52,000	TO	18.08
	DEED BOOK 2013 PG-17258		Installment Fee			28.42
	FULL MARKET VALUE	55,319				
			TOTAL TAX ---			947.31**
			DATE #1 02/01/23	DATE #2 03/31/23	DATE #3 05/31/23	
			AMT DUE 344.19	AMT DUE 315.77	AMT DUE 315.77	
***** 32.19-1-39.2 *****						
32.19-1-40	34883 Carter St Rd			32.19-1-40		BILL462314
Mesmer Arthur	210 1 Family Res		County Taxable			891.12
Mesmer Louise D	Lafargeville 224601	22,500	FD461 Orleans Fire Dist	121,900	TO	102.69
34883 Carter Street Rd	ACRES 5.24	121,900	HI461 Highway Item No 1	121,900	TO	42.37
LaFargeville, NY 13656	EAST-0981851 NRTH-1520551		Installment Fee			31.09
	DEED BOOK 2016 PG-16239					
	FULL MARKET VALUE	129,681				
			TOTAL TAX ---			1,036.18**
			DATE #1 02/01/23	DATE #2 03/31/23	DATE #3 05/31/23	
			AMT DUE 376.49	AMT DUE 345.39	AMT DUE 345.39	
***** 32.19-1-40 *****						
32.19-1-41	34881 Carter Street Rd			32.19-1-41		BILL462315
Schroeder Randy	270 Mfg housing		County Taxable			505.28
34881 Carter Street Rd	Lafargeville 224601	22,000	School Relevy			671.64
LaFargeville, NY 13656	ACRES 5.33	69,120	FD461 Orleans Fire Dist	69,120	TO	58.23
	EAST-0981680 NRTH-1520552		HI461 Highway Item No 1	69,120	TO	24.03
	DEED BOOK 2020 PG-9546		Installment Fee			37.78
	FULL MARKET VALUE	73,532				
			TOTAL TAX ---			1,259.18**
			DATE #1 02/01/23	DATE #2 03/31/23	DATE #3 05/31/23	
			AMT DUE 457.52	AMT DUE 419.72	AMT DUE 419.72	
***** 32.19-1-41 *****						
32.19-1-42	34899 Carter St Rd			32.19-1-42		BILL462316
Bray Bruce L	270 Mfg housing		County Taxable			360.39
Bray Kathy L	Lafargeville 224601	30,900	FD461 Orleans Fire Dist	49,300	TO	41.53
34889 Carter St Rd	ACRES 10.90	49,300	HI461 Highway Item No 1	49,300	TO	17.14
LaFargeville, NY 13656	EAST-0981422 NRTH-1520554		Installment Fee			12.57
	DEED BOOK 1684 PG-238					
	FULL MARKET VALUE	52,447				
			TOTAL TAX ---			419.06**
			DATE #1 02/01/23	DATE #2 03/31/23	DATE #3 05/31/23	
			AMT DUE 152.27	AMT DUE 139.68	AMT DUE 139.68	
***** 32.19-1-42 *****						

STATE OF NEW YORK
COUNTY - Jefferson
TOWN - Orleans
SWIS - 224600

2 0 2 3 T O W N T A X R O L L
T A X A B L E SECTION OF THE ROLL - 1
TAX MAP NUMBER SEQUENCE
UNIFORM PERCENT OF VALUE IS 094.00

PAGE 598
VALUATION DATE-JUL 01, 2021
TAXABLE STATUS DATE-MAR 01, 2022

TAX MAP PARCEL NUMBER	PROPERTY LOCATION & CLASS	ASSESSMENT	EXEMPTION CODE	COUNTY	TOWN	TAX AMOUNT
CURRENT OWNERS NAME	SCHOOL DISTRICT	LAND	TAX DESCRIPTION			
CURRENT OWNERS ADDRESS	PARCEL SIZE/GRID COORD	TOTAL	SPECIAL DISTRICTS			
***** 32.19-1-43 *****						
32.19-1-43	34903 Carter St Rd					BILL462317
Hicks David A	210 1 Family Res		County Taxable	87,000		635.99
Calhoun Rebecca M	Lafargeville 224601	25,100	FD461 Orleans Fire Dist	87,000 TO		73.29
34903 Carter St Rd	ACRES 5.06 BANK 550	87,000	HI461 Highway Item No 1	87,000 TO		30.24
LaFargeville, NY 13656	EAST-0981177 NRTH-1520577		Installment Fee			22.19
	DEED BOOK 2011 PG-9204					
	FULL MARKET VALUE	92,553				
TOTAL TAX ---						739.52**
	DATE #1	02/01/23	DATE #2	03/31/23	DATE #3	05/31/23
	AMT DUE	268.71	AMT DUE	246.50	AMT DUE	246.50
***** 32.19-1-44 *****						
32.19-1-44	34915 Carter St Rd					BILL462318
Ingerson Joseph L	210 1 Family Res		County Taxable	124,700		911.59
Ingerson Denise M	Lafargeville 224601	25,100	FD461 Orleans Fire Dist	124,700 TO		105.05
34915 Carter St Rd	ACRES 5.05	124,700	HI461 Highway Item No 1	124,700 TO		43.35
LaFargeville, NY 13656	EAST-0981023 NRTH-1520578		Installment Fee			31.80
	DEED BOOK 1312 PG-157					
	FULL MARKET VALUE	132,660				
TOTAL TAX ---						1,059.99**
	DATE #1	02/01/23	DATE #2	03/31/23	DATE #3	05/31/23
	AMT DUE	385.13	AMT DUE	353.33	AMT DUE	353.33
***** 32.19-1-46 *****						
32.19-1-46	34927-959 Carter St Rd					BILL462319
Hyde David E	473 Greenhouse		County Taxable	252,000		1,842.18
34927 Carter St Rd	Lafargeville 224601	65,000	FD461 Orleans Fire Dist	252,000 TO		212.29
LaFargeville, NY 13656	ACRES 27.74	252,000	HI461 Highway Item No 1	252,000 TO		87.60
	EAST-0980699 NRTH-1521134		Installment Fee			64.26
	DEED BOOK 1140 PG-00335					
	FULL MARKET VALUE	268,085				
TOTAL TAX ---						2,142.07**
	DATE #1	02/01/23	DATE #2	03/31/23	DATE #3	05/31/23
	AMT DUE	778.29	AMT DUE	714.02	AMT DUE	714.02
***** 32.19-1-47 *****						
32.19-1-47	34943 Carter St Rd					BILL462320
Benware Sidney J	270 Mfg housing		County Taxable	43,400		317.26
Benware Barbara J	Lafargeville 224601	20,000	FD461 Orleans Fire Dist	43,400 TO		36.56
42 Mark St	FRNT 165.00 DPTH 115.00	43,400	HI461 Highway Item No 1	43,400 TO		15.09
Rochester, NY 14605	EAST-0980489 NRTH-1521243		Installment Fee			11.07
	DEED BOOK 2008 PG-3324					
	FULL MARKET VALUE	46,170				
TOTAL TAX ---						368.91**
	DATE #1	02/01/23	DATE #2	03/31/23	DATE #3	05/31/23
	AMT DUE	134.04	AMT DUE	122.97	AMT DUE	122.97

STATE OF NEW YORK
COUNTY - Jefferson
TOWN - Orleans
SWIS - 224600

2023 TOWN TAX ROLL
TAXABLE SECTION OF THE ROLL - 1
TAX MAP NUMBER SEQUENCE
UNIFORM PERCENT OF VALUE IS 094.00

PAGE 599
VALUATION DATE-JUL 01, 2021
TAXABLE STATUS DATE-MAR 01, 2022

TAX MAP PARCEL NUMBER	PROPERTY LOCATION & CLASS	ASSESSMENT	EXEMPTION CODE	COUNTY	TOWN	TAX AMOUNT
CURRENT OWNERS NAME	SCHOOL DISTRICT	LAND	TAX DESCRIPTION			
CURRENT OWNERS ADDRESS	PARCEL SIZE/GRID COORD	TOTAL	SPECIAL DISTRICTS			
***** 32.19-1-49 *****						
32.19-1-49	34640 NYS Rte 180					BILL462321
Brennan Gene-Paul D	311 Res vac land		County Taxable	12,800		93.57
Brennan Caitlyn M	Lafargeville 224601	12,800	FD461 Orleans Fire Dist	12,800 TO		10.78
34580 NYS Rte 180	ACRES 2.79	12,800	HI461 Highway Item No 1	12,800 TO		4.45
LaFargeville, NY 13656	EAST-0980003 NRTH-1519918		Installment Fee			3.26
	DEED BOOK 2019 PG-15135					
	FULL MARKET VALUE	13,617				
TOTAL TAX ---						108.80**
	DATE #1	02/01/23	DATE #2	03/31/23	DATE #3	05/31/23
	AMT DUE	39.54	AMT DUE	36.26	AMT DUE	36.26
***** 32.19-1-50 *****						
32.19-1-50	34832 NYS Rte 180					BILL462322
Hyde David E	311 Res vac land		County Taxable	9,000		65.79
34927 Carter St Rd	Lafargeville 224601	9,000	FD461 Orleans Fire Dist	9,000 TO		7.58
Lafargeville, NY 13656	ACRES 5.37	9,000	HI461 Highway Item No 1	9,000 TO		3.13
	EAST-0979998 NRTH-1520216		Installment Fee			2.30
	DEED BOOK 2018 PG-9404					
	FULL MARKET VALUE	9,574				
TOTAL TAX ---						76.50**
	DATE #1	02/01/23	DATE #2	03/31/23	DATE #3	05/31/23
	AMT DUE	27.80	AMT DUE	25.50	AMT DUE	25.50
***** 32.19-1-52 *****						
32.19-1-52	34812 NYS Rte 180					BILL462323
Morrow Scott E	270 Mfg housing		County Taxable	44,500		325.31
Morrow Lisa A	Lafargeville 224601	20,000	FD461 Orleans Fire Dist	44,500 TO		37.49
35738 Snell Rd	ACRES 2.51	44,500	HI461 Highway Item No 1	44,500 TO		15.47
Theresa, NY 13691	EAST-0979981 NRTH-1520925		Installment Fee			11.35
	DEED BOOK 2016 PG-10351					
	FULL MARKET VALUE	47,340				
TOTAL TAX ---						378.27**
	DATE #1	02/01/23	DATE #2	03/31/23	DATE #3	05/31/23
	AMT DUE	137.44	AMT DUE	126.09	AMT DUE	126.09
***** 32.19-1-53 *****						
32.19-1-53	34989 Carter St Rd					BILL462324
Fitchette Joan N	210 1 Family Res		County Taxable	132,000		964.95
34989 Carter Street Rd	Lafargeville 224601	22,600	FD461 Orleans Fire Dist	132,000 TO		111.20
LaFargeville, NY 13656	ACRES 2.63	132,000	HI461 Highway Item No 1	132,000 TO		45.88
	EAST-0979976 NRTH-1521130		Installment Fee			33.66
	DEED BOOK 2017 PG-16288					
	FULL MARKET VALUE	140,426				
TOTAL TAX ---						1,122.03**
	DATE #1	02/01/23	DATE #2	03/31/23	DATE #3	05/31/23
	AMT DUE	407.67	AMT DUE	374.01	AMT DUE	374.01

STATE OF NEW YORK
COUNTY - Jefferson
TOWN - Orleans
SWIS - 224600

2023 TOWN TAX ROLL
TAXABLE SECTION OF THE ROLL - 1
TAX MAP NUMBER SEQUENCE
UNIFORM PERCENT OF VALUE IS 094.00

PAGE 600
VALUATION DATE-JUL 01, 2021
TAXABLE STATUS DATE-MAR 01, 2022

TAX MAP PARCEL NUMBER	PROPERTY LOCATION & CLASS	ASSESSMENT	EXEMPTION CODE	COUNTY	TOWN	TAX AMOUNT
CURRENT OWNERS NAME	SCHOOL DISTRICT	LAND	TAX DESCRIPTION			
CURRENT OWNERS ADDRESS	PARCEL SIZE/GRID COORD	TOTAL	SPECIAL DISTRICTS			
***** 33.00-1-1.1 *****						
21986 NYS Rte 411						BILL462325
33.00-1-1.1	210 1 Family Res		County Taxable	98,600		720.79
Harris Larry W Sr	Lafargeville 224601	26,300	FD461 Orleans Fire Dist	98,600 TO		83.06
21986 NYS Rte 411	ACRES 1.01 BANK 810	98,600	HI461 Highway Item No 1	98,600 TO		34.27
Lafargeville, NY 13656	EAST-0990950 NRTH-1530266		Installment Fee			25.14
	FULL MARKET VALUE	104,894				
TOTAL TAX ---						838.12**
	DATE #1	02/01/23	DATE #2	03/31/23	DATE #3	05/31/23
	AMT DUE	304.52	AMT DUE	279.37	AMT DUE	279.37
***** 33.00-1-1.21 *****						
NYS Rte 411						BILL462326
33.00-1-1.21	240 Rural res		County Taxable	94,000		687.16
Levely Brent	Lafargeville 224601	94,000	FD461 Orleans Fire Dist	94,000 TO		79.19
Levely Lisa	ACRES 171.30 BANK 810	94,000	HI461 Highway Item No 1	94,000 TO		32.68
22050 NYS Rte 411	EAST-0990800 NRTH-1531550		Installment Fee			23.97
LaFargeville, NY 13656	DEED BOOK 2003 PG-829					
	FULL MARKET VALUE	100,000				
TOTAL TAX ---						799.03**
	DATE #1	02/01/23	DATE #2	03/31/23	DATE #3	05/31/23
	AMT DUE	290.32	AMT DUE	266.34	AMT DUE	266.34
***** 33.00-1-1.22 *****						
22050 NYS Rte 411						BILL462327
33.00-1-1.22	210 1 Family Res		VET COM CT 41131	18,800	18,800	
Levely Brent	Lafargeville 224601	22,000	County Taxable	176,200		1,288.06
Levely Lisa	ACRES 5.00 BANK 810	195,000	FD461 Orleans Fire Dist	195,000 TO		164.28
22050 NYS Rte 411	EAST-0991480 NRTH-1529975		HI461 Highway Item No 1	195,000 TO		67.78
LaFargeville, NY 13656	FULL MARKET VALUE	207,447	Installment Fee			45.60
TOTAL TAX ---						1,520.12**
	DATE #1	02/01/23	DATE #2	03/31/23	DATE #3	05/31/23
	AMT DUE	552.32	AMT DUE	506.70	AMT DUE	506.70
***** 33.00-1-2.1 *****						
NYS Rte 411						BILL462328
33.00-1-2.1	105 Vac farmland		County Taxable	67,600		494.17
Robb Terry J	Lafargeville 224601	67,600	FD461 Orleans Fire Dist	67,600 TO		56.95
9 Ennis Ave	ACRES 143.88	67,600	HI461 Highway Item No 1	67,600 TO		23.50
Pennellville, NY 13132	EAST-0992448 NRTH-1532824		Installment Fee			17.24
	DEED BOOK 1850 PG-97					
	FULL MARKET VALUE	71,915				
TOTAL TAX ---						574.62**
	DATE #1	02/01/23	DATE #2	03/31/23	DATE #3	05/31/23
	AMT DUE	208.78	AMT DUE	191.54	AMT DUE	191.54

STATE OF NEW YORK
 COUNTY - Jefferson
 TOWN - Orleans
 SWIS - 224600

2 0 2 3 T O W N T A X R O L L
 T A X A B L E SECTION OF THE ROLL - 1
 TAX MAP NUMBER SEQUENCE
 UNIFORM PERCENT OF VALUE IS 094.00

PAGE 601
 VALUATION DATE-JUL 01, 2021
 TAXABLE STATUS DATE-MAR 01, 2022

TAX MAP PARCEL NUMBER	PROPERTY LOCATION & CLASS	ASSESSMENT	EXEMPTION CODE	COUNTY	TOWN	TAX AMOUNT
CURRENT OWNERS NAME	SCHOOL DISTRICT	LAND	TAX DESCRIPTION			
CURRENT OWNERS ADDRESS	PARCEL SIZE/GRID COORD	TOTAL	SPECIAL DISTRICTS			
33.00-1-2.2	22253 NYS Rte 411			33.00-1-2.2		BILL462329
Schrecengast Dennis L Jr	210 1 Family Res		VET WAR CT 41121	11,280	11,280	
22253 NYS Rte 411	Lafargeville 224601	21,000	VET DIS CT 41141	37,600	37,600	
LaFargeville, NY 13656	ACRES 1.50	194,400	County Taxable	145,520		1,063.78
	EAST-0992295 NRTH-1530346		School Relevy			1,597.57
	DEED BOOK 2007 PG-6775		FD461 Orleans Fire Dist	194,400	TO	163.77
	FULL MARKET VALUE	206,809	HI461 Highway Item No 1	194,400	TO	67.57
			Installment Fee			86.78
			TOTAL TAX ---			2,892.69**
			DATE #1 02/01/23	DATE #2 03/31/23	DATE #3 05/31/23	
			AMT DUE 1,051.01	AMT DUE 964.23	AMT DUE 964.23	
33.00-1-2.3	NYS Rte 411			33.00-1-2.3		BILL462330
Schrecengast Dennis L Jr	314 Rural vac<10		County Taxable	13,200		96.50
Schrecengast Debra	Lafargeville 224601	13,200	School Relevy			128.26
22253 NYS Rte 411	ACRES 3.19	13,200	FD461 Orleans Fire Dist	13,200	TO	11.12
LaFargeville, NY 13656	EAST-0992578 NRTH-1530263		HI461 Highway Item No 1	13,200	TO	4.59
	DEED BOOK 2009 PG-3964		Installment Fee			7.21
	FULL MARKET VALUE	14,043				
			TOTAL TAX ---			240.47**
			DATE #1 02/01/23	DATE #2 03/31/23	DATE #3 05/31/23	
			AMT DUE 87.38	AMT DUE 80.15	AMT DUE 80.15	
33.00-1-3	NYS Rte 411			33.00-1-3		BILL462331
Dingman Dale R	321 Abandoned ag		County Taxable	42,500		310.68
Dingman Bonnie K	Lafargeville 224601	42,500	FD461 Orleans Fire Dist	42,500	TO	35.80
22651 NYS Rte 411	ACRES 93.60	42,500	HI461 Highway Item No 1	42,500	TO	14.77
LaFargeville, NY 13656	EAST-0993674 NRTH-1531879		Installment Fee			10.84
	DEED BOOK 2017 PG-8254					
	FULL MARKET VALUE	45,213				
			TOTAL TAX ---			361.25**
			DATE #1 02/01/23	DATE #2 03/31/23	DATE #3 05/31/23	
			AMT DUE 131.27	AMT DUE 120.41	AMT DUE 120.41	
33.00-1-4	N of NYS Rte 411			33.00-1-4		BILL462332
Timerman Trustee Ralph W	105 Vac farmland		County Taxable	28,300		206.88
Timerman Trustee Sandra C	Lafargeville 224601	28,300	FD461 Orleans Fire Dist	28,300	TO	23.84
37380 Co Rte 15	Ralph & Sandra Timerman L	28,300	HI461 Highway Item No 1	28,300	TO	9.84
LaFargeville, NY 13656	RST Family Trust		Installment Fee			7.22
	ACRES 95.70					
	EAST-0994953 NRTH-1531881					
	DEED BOOK 2018 PG-517					
	FULL MARKET VALUE	30,106				
			TOTAL TAX ---			240.56**
			DATE #1 02/01/23	DATE #2 03/31/23	DATE #3 05/31/23	
			AMT DUE 87.42	AMT DUE 80.18	AMT DUE 80.18	

STATE OF NEW YORK
 COUNTY - Jefferson
 TOWN - Orleans
 SWIS - 224600

2 0 2 3 T O W N T A X R O L L
 T A X A B L E SECTION OF THE ROLL - 1
 TAX MAP NUMBER SEQUENCE
 UNIFORM PERCENT OF VALUE IS 094.00

PAGE 602
 VALUATION DATE-JUL 01, 2021
 TAXABLE STATUS DATE-MAR 01, 2022

TAX MAP PARCEL NUMBER	PROPERTY LOCATION & CLASS	ASSESSMENT	EXEMPTION CODE	COUNTY	TOWN	TAX AMOUNT
CURRENT OWNERS NAME	SCHOOL DISTRICT	LAND	TAX DESCRIPTION			
CURRENT OWNERS ADDRESS	PARCEL SIZE/GRID COORD	TOTAL	SPECIAL DISTRICTS			
***** 33.00-1-5 *****						
33.00-1-5	N of NYS Rte 411					BILL462333
Russell Richard O	321 Abandoned ag		County Taxable	14,700		107.46
Russell Donna M	Lafargeville 224601	14,700	FD461 Orleans Fire Dist	14,700	TO	12.38
23085 Nys Rte 411	ACRES 23.91 BANK 750	14,700	HI461 Highway Item No 1	14,700	TO	5.11
Lafargeville, NY 13656	EAST-0996052 NRTH-1530745		Installment Fee			3.75
	FULL MARKET VALUE	15,638				
TOTAL TAX ---						124.95**
	DATE #1	02/01/23	DATE #2	03/31/23	DATE #3	05/31/23
	AMT DUE	45.40	AMT DUE	41.65	AMT DUE	41.65
***** 33.00-1-6.2 *****						
33.00-1-6.2	36709 Orleans Cemetery Rd					BILL462334
Timerman Trustee Ralph W	210 1 Family Res		County Taxable	50,700		370.63
Timerman Trustee Sandra C	Lafargeville 224601	17,100	FD461 Orleans Fire Dist	50,700	TO	42.71
37380 Co Rte 15	Ralph & Sandra Timerman L	50,700	HI461 Highway Item No 1	50,700	TO	17.62
LaFargeville, NY 13656	RST Family Trust		Installment Fee			12.93
	FRNT 169.00 DPTH 225.00					
	EAST-0999236 NRTH-1530906					
	DEED BOOK 2018 PG-519					
	FULL MARKET VALUE	53,936				
TOTAL TAX ---						430.96**
	DATE #1	02/01/23	DATE #2	03/31/23	DATE #3	05/31/23
	AMT DUE	156.59	AMT DUE	143.65	AMT DUE	143.65
***** 33.00-1-6.31 *****						
33.00-1-6.31	Orleans Cemetery Rd					BILL462335
Timerman Trustee Ralph W	105 Vac farmland		County Taxable	112,200		820.21
Manchin Barbara	Lafargeville 224601	112,200	FD461 Orleans Fire Dist	112,200	TO	94.52
37380 Co Rte 15	RST Family Trust	112,200	HI461 Highway Item No 1	112,200	TO	39.00
LaFargeville, NY 13656	ACRES 203.80		Installment Fee			28.61
	EAST-0999239 NRTH-1532398					
	DEED BOOK 2018 PG-518					
	FULL MARKET VALUE	119,362				
TOTAL TAX ---						953.73**
	DATE #1	02/01/23	DATE #2	03/31/23	DATE #3	05/31/23
	AMT DUE	346.52	AMT DUE	317.91	AMT DUE	317.91
***** 33.00-1-6.32 *****						
33.00-1-6.32	37000 Orleans Cemetery Rd					BILL462336
Timerman Daniel C	210 1 Family Res		County Taxable	223,900		1,636.76
Timerman Amy L	Lafargeville 224601	22,100	FD461 Orleans Fire Dist	223,900	TO	188.62
37000 Orleans Cemetery Rd	ACRES 2.10	223,900	HI461 Highway Item No 1	223,900	TO	77.83
LaFargeville, NY 13656	EAST-0998300 NRTH-1532800		Installment Fee			57.10
	DEED BOOK 2006 PG-12262					
	FULL MARKET VALUE	238,191				
TOTAL TAX ---						1,903.21**
	DATE #1	02/01/23	DATE #2	03/31/23	DATE #3	05/31/23
	AMT DUE	691.51	AMT DUE	634.40	AMT DUE	634.40

STATE OF NEW YORK
 COUNTY - Jefferson
 TOWN - Orleans
 SWIS - 224600

2023 TOWN TAX ROLL
 TAXABLE SECTION OF THE ROLL - 1
 TAX MAP NUMBER SEQUENCE
 UNIFORM PERCENT OF VALUE IS 094.00

PAGE 603
 VALUATION DATE-JUL 01, 2021
 TAXABLE STATUS DATE-MAR 01, 2022

TAX MAP PARCEL NUMBER	PROPERTY LOCATION & CLASS	ASSESSMENT	EXEMPTION CODE	COUNTY	TOWN	TAX AMOUNT
CURRENT OWNERS NAME	SCHOOL DISTRICT	LAND	TAX DESCRIPTION			
CURRENT OWNERS ADDRESS	PARCEL SIZE/GRID COORD	TOTAL	SPECIAL DISTRICTS			
33.00-1-6.33	36725 Co Rte 15			33.00-1-6.33		BILL462337
Timerman Benjamin K	210 1 Family Res		County Taxable			1,057.06
Timerman Sandra E	Lafargeville 224601	21,000	FD461 Orleans Fire Dist			121.82
36725 Co Rte 15	ACRES 1.49 BANK 550	144,600	HI461 Highway Item No 1			50.26
LaFargeville, NY 13656	EAST-0999350 NRTH-1531200		Installment Fee			36.87
	DEED BOOK 2010 PG-17626					
	FULL MARKET VALUE	153,830				
			TOTAL TAX ---			1,229.14**
			DATE #1 02/01/23 DATE #2 03/31/23 DATE #3 05/31/23			
			AMT DUE 446.59 AMT DUE 409.71 AMT DUE 409.71			
33.00-1-6.4	36711 Orleans Cemetery Rd			33.00-1-6.4		BILL462338
Timerman Matthew R	241 Rural res&ag		County Taxable			1,308.53
Timerman Mary P	Lafargeville 224601	39,200	FD461 Orleans Fire Dist			150.80
36711 Orleans Cemetery Rd	ACRES 31.50	179,000	HI461 Highway Item No 1			62.22
LaFargeville, NY 13656	EAST-0998900 NRTH-1530550		Installment Fee			45.65
	DEED BOOK 2006 PG-12267					
	FULL MARKET VALUE	190,426				
			TOTAL TAX ---			1,521.55**
			DATE #1 02/01/23 DATE #2 03/31/23 DATE #3 05/31/23			
			AMT DUE 552.84 AMT DUE 507.18 AMT DUE 507.18			
33.00-1-8.1	36738 Co Rte 15			33.00-1-8.1		BILL462339
Lawton David R	240 Rural res		County Taxable			1,294.64
Lawton Betty J	Lafargeville 224601	76,600	FD461 Orleans Fire Dist			149.20
36738 Co Rte 15	ACRES 122.40	177,100	HI461 Highway Item No 1			61.56
Lafargeville, NY 13656	EAST-1001226 NRTH-1531574		Installment Fee			45.16
	DEED BOOK 1713 PG-139					
	FULL MARKET VALUE	188,404				
			TOTAL TAX ---			1,505.40**
			DATE #1 02/01/23 DATE #2 03/31/23 DATE #3 05/31/23			
			AMT DUE 546.96 AMT DUE 501.80 AMT DUE 501.80			
33.00-1-8.2	23696 Bacon Rd			33.00-1-8.2		BILL462340
Morrow Troy	270 Mfg housing		County Taxable			320.19
18940 Black Creek Rd	Lafargeville 224601	20,700	FD461 Orleans Fire Dist			36.90
LaFargeville, NY 13656	ACRES 1.34	43,800	HI461 Highway Item No 1			15.23
	EAST-1000104 NRTH-1532176		Installment Fee			11.17
	DEED BOOK 2007 PG-21115					
	FULL MARKET VALUE	46,596				
			TOTAL TAX ---			372.32**
			DATE #1 02/01/23 DATE #2 03/31/23 DATE #3 05/31/23			
			AMT DUE 135.29 AMT DUE 124.10 AMT DUE 124.10			

STATE OF NEW YORK
COUNTY - Jefferson
TOWN - Orleans
SWIS - 224600

2 0 2 3 T O W N T A X R O L L
T A X A B L E SECTION OF THE ROLL - 1
TAX MAP NUMBER SEQUENCE
UNIFORM PERCENT OF VALUE IS 094.00

PAGE 604
VALUATION DATE-JUL 01, 2021
TAXABLE STATUS DATE-MAR 01, 2022

TAX MAP PARCEL NUMBER	PROPERTY LOCATION & CLASS	ASSESSMENT	EXEMPTION CODE	COUNTY	TOWN	TAX AMOUNT
CURRENT OWNERS NAME	SCHOOL DISTRICT	LAND	TAX DESCRIPTION			
CURRENT OWNERS ADDRESS	PARCEL SIZE/GRID COORD	TOTAL	SPECIAL DISTRICTS			
***** 33.00-1-8.3 *****						
24190 Bacon Rd						BILL462341
33.00-1-8.3	270 Mfg housing		County Taxable	65,500		478.82
Norfolk Denise T	Lafargeville 224601	20,000	School Relevy			345.05
24190 Bacon Rd	ACRES 1.00	65,500	FD461 Orleans Fire Dist	65,500 TO		55.18
Lafargeville, NY 13656	EAST-1002632 NRTH-1532615		HI461 Highway Item No 1	65,500 TO		22.77
	DEED BOOK 1714 PG-114		Installment Fee			27.05
	FULL MARKET VALUE	69,681				
TOTAL TAX ---						901.82**
	DATE #1	02/01/23	DATE #2	03/31/23	DATE #3	05/31/23
	AMT DUE	327.67	AMT DUE	300.60	AMT DUE	300.60
***** 33.00-1-8.5 *****						
23878 Bacon Rd						BILL462342
33.00-1-8.5	210 1 Family Res		VET COM CT 41131	18,800	18,800	
Blackford Raymond T	Lafargeville 224601	20,100	County Taxable	65,200		476.63
Blackford Susan	ACRES 1.03	84,000	FD461 Orleans Fire Dist	84,000 TO		70.76
23878 Bacon Rd	EAST-1001170 NRTH-1532360		HI461 Highway Item No 1	84,000 TO		29.20
LaFargeville, NY 13656	DEED BOOK 2007 PG-17932		Installment Fee			17.30
	FULL MARKET VALUE	89,362				
TOTAL TAX ---						576.59**
	DATE #1	02/01/23	DATE #2	03/31/23	DATE #3	05/31/23
	AMT DUE	209.51	AMT DUE	192.19	AMT DUE	192.19
***** 33.00-1-9.1 *****						
Co Rte 15						BILL462343
33.00-1-9.1	105 Vac farmland		AG DIST IN 41730	6,201	6,201	
Thompson Vicki J	Lafargeville 224601	26,900	County Taxable	20,699		151.31
Thompson Scott L	ACRES 38.40	26,900	FD461 Orleans Fire Dist	20,699 TO		17.44
16842 Black Creek Rd	EAST-1000732 NRTH-1530288		6,201 EX			
Clayton, NY 13624	DEED BOOK 2012 PG-11143		HI461 Highway Item No 1	20,699 TO		7.20
	FULL MARKET VALUE	28,617	6,201 EX			
			Installment Fee			5.28
TOTAL TAX ---						175.95**
	DATE #1	02/01/23	DATE #2	03/31/23	DATE #3	05/31/23
	AMT DUE	63.93	AMT DUE	58.65	AMT DUE	58.65
***** 33.00-1-9.2 *****						
Co Rte 15						BILL462344
33.00-1-9.2	105 Vac farmland		AG DIST IN 41730	0	0	
Thompson Vicki J	Lafargeville 224601	21,700	County Taxable	21,700		158.63
Thompson Scott L	ACRES 33.50	21,700	FD461 Orleans Fire Dist	21,700 TO		18.28
16842 Black Creek Rd	EAST-1000606 NRTH-1529523		HI461 Highway Item No 1	21,700 TO		7.54
Clayton, NY 13624	DEED BOOK 2012 PG-11143		Installment Fee			5.53
	FULL MARKET VALUE	23,085				
TOTAL TAX ---						184.45**
	DATE #1	02/01/23	DATE #2	03/31/23	DATE #3	05/31/23
	AMT DUE	67.02	AMT DUE	61.48	AMT DUE	61.48

MAY BE SUBJECT TO PAYMENT
UNDER AGDIST LAW TIL 2029

STATE OF NEW YORK
COUNTY - Jefferson
TOWN - Orleans
SWIS - 224600

2 0 2 3 T O W N T A X R O L L
T A X A B L E SECTION OF THE ROLL - 1
TAX MAP NUMBER SEQUENCE
UNIFORM PERCENT OF VALUE IS 094.00

PAGE 605
VALUATION DATE-JUL 01, 2021
TAXABLE STATUS DATE-MAR 01, 2022

TAX MAP PARCEL NUMBER PROPERTY LOCATION & CLASS ASSESSMENT EXEMPTION CODE-----COUNTY-----TOWN-----
CURRENT OWNERS NAME SCHOOL DISTRICT LAND TAX DESCRIPTION TAXABLE VALUE
CURRENT OWNERS ADDRESS PARCEL SIZE/GRID COORD TOTAL SPECIAL DISTRICTS TAX AMOUNT

***** 33.00-1-10.1 *****

24330 Bacon Rd BILL462345
33.00-1-10.1 331 Com vac w/im County Taxable 20,000 146.20
Manbeck Harold I Lafargeville 224601 20,000 FD461 Orleans Fire Dist 20,000 TO 16.85
Manbeck Gloria J FRNT 100.00 DPTH 100.00 20,000 HI461 Highway Item No 1 20,000 TO 6.95
Global Tower Partners EAST-1003400 NRTH-1522500 Installment Fee 5.10
c/o American Tower Prop. Tax FULL MARKET VALUE 21,277
PO Box 723597
Atlanta, GA 31139

TOTAL TAX --- 170.00**
DATE #1 02/01/23 DATE #2 03/31/23 DATE #3 05/31/23
AMT DUE 61.78 AMT DUE 56.66 AMT DUE 56.66
***** 33.00-1-10.2 *****

Bacon Rd BILL462346
33.00-1-10.2 105 Vac farmland AG DIST IN 41730 0 0
Esch Trustee Dennis L Lafargeville 224601 55,360 County Taxable 55,360 404.69
Esch Trustee Kathleen H ACRES 126.81 55,360 FD461 Orleans Fire Dist 55,360 TO 46.64
2006 N 101st Cir EAST-1003550 NRTH-1531100 HI461 Highway Item No 1 55,360 TO 19.24
Omaha, NE 68134 DEED BOOK 2018 PG-1464 Installment Fee 14.12
FULL MARKET VALUE 58,894

MAY BE SUBJECT TO PAYMENT UNDER AGDIST LAW TIL 2029
TOTAL TAX --- 470.57**
DATE #1 02/01/23 DATE #2 03/31/23 DATE #3 05/31/23
AMT DUE 170.99 AMT DUE 156.85 AMT DUE 156.85
***** 33.00-1-11 *****

36389 Hagen Rd BILL462347
33.00-1-11 270 Mfg housing County Taxable 62,100 453.97
Webb Life Tenant Jon Lafargeville 224601 35,500 FD461 Orleans Fire Dist 62,100 TO 52.32
Webb Life Tenant Frederica Lfe Est Jon & Frederica W 62,100 HI461 Highway Item No 1 62,100 TO 21.59
36389 Hagen Rd ACRES 32.00 Installment Fee 15.84
LaFargeville, NY 13656 EAST-1004501 NRTH-1529374
DEED BOOK 2020 PG-6036
FULL MARKET VALUE 66,064

TOTAL TAX --- 527.88**
DATE #1 02/01/23 DATE #2 03/31/23 DATE #3 05/31/23
AMT DUE 191.80 AMT DUE 175.96 AMT DUE 175.96
***** 33.00-1-12.11 *****

36253/271 Hagen Rd BILL462348
33.00-1-12.11 270 Mfg housing County Taxable 69,600 508.79
Culbertson Kenneth Lafargeville 224601 38,700 School Relevy 676.29
Culbertson Casey Ann ACRES 28.81 69,600 FD461 Orleans Fire Dist 69,600 TO 58.63
36253 Hagen Rd EAST-1002900 NRTH-1529200 HI461 Highway Item No 1 69,600 TO 24.19
Lafargeville, NY 13656 DEED BOOK 2008 PG-17685 Installment Fee 38.04
FULL MARKET VALUE 74,043

TOTAL TAX --- 1,267.90**
DATE #1 02/01/23 DATE #2 03/31/23 DATE #3 05/31/23
AMT DUE 460.68 AMT DUE 422.63 AMT DUE 422.63

STATE OF NEW YORK
COUNTY - Jefferson
TOWN - Orleans
SWIS - 224600

2 0 2 3 T O W N T A X R O L L
T A X A B L E SECTION OF THE ROLL - 1
TAX MAP NUMBER SEQUENCE
UNIFORM PERCENT OF VALUE IS 094.00

PAGE 606
VALUATION DATE-JUL 01, 2021
TAXABLE STATUS DATE-MAR 01, 2022

TAX MAP PARCEL NUMBER	PROPERTY LOCATION & CLASS	ASSESSMENT	EXEMPTION CODE	COUNTY	TOWN	TAX AMOUNT
CURRENT OWNERS NAME	SCHOOL DISTRICT	LAND	TAX DESCRIPTION			
CURRENT OWNERS ADDRESS	PARCEL SIZE/GRID COORD	TOTAL	SPECIAL DISTRICTS			
***** 33.00-1-12.12 *****						
33.00-1-12.12	NYS Rte 411					BILL462349
Shelley Darren L	322 Rural vac>10		County Taxable	27,200		198.84
Shelley Sandra L	Lafargeville 224601	27,200	FD461 Orleans Fire Dist	27,200 TO		22.91
24200 Stafford Dr	ACRES 19.21	27,200	HI461 Highway Item No 1	27,200 TO		9.45
LaFargeville, NY 13656	EAST-1002600 NRTH-1527950		Installment Fee			6.94
	DEED BOOK 2008 PG-9868					
	FULL MARKET VALUE	28,936				
TOTAL TAX --- 231.20**						
	DATE #1 02/01/23	DATE #2 03/31/23	DATE #3 05/31/23			
	AMT DUE 84.02	AMT DUE 77.06	AMT DUE 77.06			
***** 33.00-1-12.2 *****						
33.00-1-12.2	36335 Hagen Rd					BILL462350
Bresett Timothy E	270 Mfg housing		County Taxable	63,600		464.93
36335 Hager Rd	Lafargeville 224601	23,600	FD461 Orleans Fire Dist	63,600 TO		53.58
LaFargeville, NY 13656	ACRES 1.89	63,600	HI461 Highway Item No 1	63,600 TO		22.11
	EAST-1003968 NRTH-1529283		Installment Fee			16.22
	DEED BOOK 2022 PG-1243					
	FULL MARKET VALUE	67,660				
TOTAL TAX --- 540.62**						
	DATE #1 02/01/23	DATE #2 03/31/23	DATE #3 05/31/23			
	AMT DUE 196.44	AMT DUE 180.20	AMT DUE 180.20			
***** 33.00-1-12.4 *****						
33.00-1-12.4	24269 Stafford Dr					BILL462351
Rountree Eileen J	210 1 Family Res		County Taxable	118,000		862.61
24269 Stafford Dr	Lafargeville 224601	25,500	FD461 Orleans Fire Dist	118,000 TO		99.41
LaFargeville, NY 13656	FRNT 258.00 DPTH 159.00	118,000	HI461 Highway Item No 1	118,000 TO		41.02
	BANK 810		Installment Fee			30.09
	EAST-1002922 NRTH-1528915					
	DEED BOOK 2018 PG-10756					
	FULL MARKET VALUE	125,532				
TOTAL TAX --- 1,003.04**						
	DATE #1 02/01/23	DATE #2 03/31/23	DATE #3 05/31/23			
	AMT DUE 364.45	AMT DUE 334.34	AMT DUE 334.34			
***** 33.00-1-12.5 *****						
33.00-1-12.5	24201 Stafford Dr					BILL462352
Parker Dustin	270 Mfg housing		County Taxable	46,100		337.00
24201 Stafford Dr	Lafargeville 224601	20,600	School Relevy			447.96
LaFargeville, NY 13656	ACRES 1.32	46,100	FD461 Orleans Fire Dist	46,100 TO		38.84
	EAST-1002615 NRTH-1528907		HI461 Highway Item No 1	46,100 TO		16.02
	DEED BOOK 2022 PG-11425		Installment Fee			25.19
	FULL MARKET VALUE	49,043				
PRIOR OWNER ON 3/01/2022						
Tibbles Jean						
TOTAL TAX --- 839.82**						
	DATE #1 02/01/23	DATE #2 03/31/23	DATE #3 05/31/23			
	AMT DUE 305.13	AMT DUE 279.94	AMT DUE 279.94			

STATE OF NEW YORK
 COUNTY - Jefferson
 TOWN - Orleans
 SWIS - 224600

2023 TOWN TAX ROLL
 TAXABLE SECTION OF THE ROLL - 1
 TAX MAP NUMBER SEQUENCE
 UNIFORM PERCENT OF VALUE IS 094.00

PAGE 607
 VALUATION DATE-JUL 01, 2021
 TAXABLE STATUS DATE-MAR 01, 2022

TAX MAP PARCEL NUMBER	PROPERTY LOCATION & CLASS	ASSESSMENT	EXEMPTION CODE	COUNTY	TOWN	TAX AMOUNT
CURRENT OWNERS NAME	SCHOOL DISTRICT	LAND	TAX DESCRIPTION			
CURRENT OWNERS ADDRESS	PARCEL SIZE/GRID COORD	TOTAL	SPECIAL DISTRICTS			
***** 33.00-1-12.6 *****						
24165 Stafford Dr				33.00-1-12.6		BILL462353
33.00-1-12.6	270 Mfg housing		County Taxable		43,500	318.00
Hirschler Joseph	Lafargeville 224601	20,400	School Relevy			131.29
Hirschler Cindy	ACRES 1.20	43,500	FD461 Orleans Fire Dist		43,500 TO	36.65
24165 Stafford Dr	EAST-1002324 NRTH-1528813		HI461 Highway Item No 1		43,500 TO	15.12
LaFargeville, NY 13656	DEED BOOK 2011 PG-11891		Installment Fee			15.03
	FULL MARKET VALUE	46,277				
TOTAL TAX ---						501.06**
	DATE #1	02/01/23	DATE #2	03/31/23	DATE #3	05/31/23
	AMT DUE	182.05	AMT DUE	167.02	AMT DUE	167.02
***** 33.00-1-12.7 *****						
24200 Stafford Dr				33.00-1-12.7		BILL462354
33.00-1-12.7	270 Mfg housing		County Taxable		112,300	820.94
Shelley Darren L	Lafargeville 224601	20,400	FD461 Orleans Fire Dist		112,300 TO	94.61
Shelley Sandra L	FRNT 209.00 DPTH 199.00	112,300	HI461 Highway Item No 1		112,300 TO	39.04
24200 Stafford Dr	BANK 250		Installment Fee			28.64
LaFargeville, NY 13656	EAST-1002663 NRTH-1528668					
	DEED BOOK 1730 PG-164					
	FULL MARKET VALUE	119,468				
TOTAL TAX ---						954.59**
	DATE #1	02/01/23	DATE #2	03/31/23	DATE #3	05/31/23
	AMT DUE	346.85	AMT DUE	318.19	AMT DUE	318.19
***** 33.00-1-12.8 *****						
24351 NYS Rte 411				33.00-1-12.8		BILL462355
33.00-1-12.8	442 MiniWhseSelf		County Taxable		200,000	1,462.05
Exit 49 Self Storage LLC	Lafargeville 224601	30,000	FD461 Orleans Fire Dist		200,000 TO	168.49
32809 Carter Street Rd	ACRES 1.40	200,000	HI461 Highway Item No 1		200,000 TO	69.52
LaFargeville, NY 13656	EAST-1003544 NRTH-1528402		Installment Fee			51.00
	DEED BOOK 2016 PG-13407					
	FULL MARKET VALUE	212,766				
TOTAL TAX ---						1,700.06**
	DATE #1	02/01/23	DATE #2	03/31/23	DATE #3	05/31/23
	AMT DUE	617.70	AMT DUE	566.68	AMT DUE	566.68
***** 33.00-1-12.9 *****						
Hagen Rd				33.00-1-12.9		BILL462356
33.00-1-12.9	311 Res vac land		County Taxable		10,800	78.95
Bresett Timothy E	Lafargeville 224601	10,800	School Relevy			104.93
36335 Hager Rd	ACRES 1.16	10,800	FD461 Orleans Fire Dist		10,800 TO	9.10
LaFargeville, NY 13656	EAST-1003972 NRTH-1529163		HI461 Highway Item No 1		10,800 TO	3.75
	DEED BOOK 2022 PG-1243		Installment Fee			5.90
	FULL MARKET VALUE	11,489				
TOTAL TAX ---						196.73**
	DATE #1	02/01/23	DATE #2	03/31/23	DATE #3	05/31/23
	AMT DUE	71.49	AMT DUE	65.57	AMT DUE	65.57

STATE OF NEW YORK
COUNTY - Jefferson
TOWN - Orleans
SWIS - 224600

2 0 2 3 T O W N T A X R O L L
T A X A B L E SECTION OF THE ROLL - 1
TAX MAP NUMBER SEQUENCE
UNIFORM PERCENT OF VALUE IS 094.00

PAGE 608
VALUATION DATE-JUL 01, 2021
TAXABLE STATUS DATE-MAR 01, 2022

TAX MAP PARCEL NUMBER	PROPERTY LOCATION & CLASS	ASSESSMENT	EXEMPTION CODE	COUNTY	TOWN	TAX AMOUNT
CURRENT OWNERS NAME	SCHOOL DISTRICT	LAND	TAX DESCRIPTION			
CURRENT OWNERS ADDRESS	PARCEL SIZE/GRID COORD	TOTAL	SPECIAL DISTRICTS			
***** 33.00-1-14.1 *****						
33.00-1-14.1	NYS Rte 411					BILL462357
Trickey Trustee Donald R	330 Vacant comm		County Taxable	25,000		182.76
Trickey First Rev Liv Trust Do	Lafargeville 224601	25,000	School Relevy			242.92
393 Shady Ln	LE Donald R Trickey	25,000	FD461 Orleans Fire Dist	25,000	TO	21.06
Coeymans Hollow, NY 12046	ACRES 7.34		HI461 Highway Item No 1	25,000	TO	8.69
	EAST-1003944 NRTH-1527986		Installment Fee			13.66
	DEED BOOK 2016 PG-15406					
	FULL MARKET VALUE	26,596				
TOTAL TAX ---						455.43**
	DATE #1	02/01/23	DATE #2	03/31/23	DATE #3	05/31/23
	AMT DUE	165.47	AMT DUE	151.81	AMT DUE	151.81
***** 33.00-1-14.2 *****						
33.00-1-14.2	24479 NYS Rte 411					BILL462358
Ada Karen	422 Diner/lunch		County Taxable	234,800		1,716.44
36278 Hagen Rd	Lafargeville 224601	49,300	School Relevy			2,281.54
LaFargeville, NY 13656	LE Donald R Trickey	234,800	FD461 Orleans Fire Dist	234,800	TO	197.80
	ACRES 12.11		HI461 Highway Item No 1	234,800	TO	81.62
	EAST-1004272 NRTH-1528747		Installment Fee			128.32
	DEED BOOK 2022 PG-18426					
	FULL MARKET VALUE	249,787				
TOTAL TAX ---						4,277.40**
	DATE #1	02/01/23	DATE #2	03/31/23	DATE #3	05/31/23
	AMT DUE	1,554.12	AMT DUE	1,425.80	AMT DUE	1,425.80
***** 33.00-1-15.1 *****						
33.00-1-15.1	24100 NYS Rte 411					BILL462359
Young Rodney W	270 Mfg housing		County Taxable	44,400		324.57
Young Vickie L	Lafargeville 224601	20,000	School Relevy			140.03
Richard Carter - Land contract	Land Contract to Richard	44,400	FD461 Orleans Fire Dist	44,400	TO	37.40
24100 NYS RTE 411	ACRES 0.53		HI461 Highway Item No 1	44,400	TO	15.43
LaFargeville, NY 13656	EAST-1002152 NRTH-1528009		Installment Fee			15.52
	DEED BOOK 1755 PG-131					
	FULL MARKET VALUE	47,234				
TOTAL TAX ---						517.43**
	DATE #1	02/01/23	DATE #2	03/31/23	DATE #3	05/31/23
	AMT DUE	188.01	AMT DUE	172.47	AMT DUE	172.47
***** 33.00-1-15.2 *****						
33.00-1-15.2	36197 Hagen Rd					BILL462360
Shimel Jay R	210 1 Family Res		County Taxable	120,100		877.96
Shimel Tammi L	Lafargeville 224601	20,000	FD461 Orleans Fire Dist	120,100	TO	101.18
36197 Hagen Rd	FRNT 115.00 DPTH 362.00	120,100	HI461 Highway Item No 1	120,100	TO	41.75
LaFargeville, NY 13656	BANK 810		Installment Fee			30.63
	EAST-1003625 NRTH-1528542					
	DEED BOOK 2006 PG-2680					
	FULL MARKET VALUE	127,766				
TOTAL TAX ---						1,020.89**
	DATE #1	02/01/23	DATE #2	03/31/23	DATE #3	05/31/23
	AMT DUE	370.94	AMT DUE	340.29	AMT DUE	340.29

STATE OF NEW YORK
 COUNTY - Jefferson
 TOWN - Orleans
 SWIS - 224600

2 0 2 3 T O W N T A X R O L L
 T A X A B L E SECTION OF THE ROLL - 1
 TAX MAP NUMBER SEQUENCE
 UNIFORM PERCENT OF VALUE IS 094.00

PAGE 609
 VALUATION DATE-JUL 01, 2021
 TAXABLE STATUS DATE-MAR 01, 2022

TAX MAP PARCEL NUMBER	PROPERTY LOCATION & CLASS	ASSESSMENT	EXEMPTION CODE	COUNTY	TOWN	TAX AMOUNT
CURRENT OWNERS NAME	SCHOOL DISTRICT	LAND	TAX DESCRIPTION	TAXABLE VALUE		
CURRENT OWNERS ADDRESS	PARCEL SIZE/GRID COORD	TOTAL	SPECIAL DISTRICTS			
***** 33.00-1-15.3 *****						
33.00-1-15.3	36067 Smith Rd					BILL462361
Shelley Terry R	270 Mfg housing		County Taxable	41,600		304.11
Shelley Joan A	Lafargeville 224601	20,000	School Relevy			132.09
36067 Smith Rd	FRNT 125.00 DPTH 402.00	41,600	FD461 Orleans Fire Dist	41,600	TO	35.05
Lafargeville, NY 13656	EAST-1003196 NRTH-1527812		HI461 Highway Item No 1	41,600	TO	14.46
	FULL MARKET VALUE	44,255	Installment Fee			14.57
			TOTAL TAX ---			485.71**
			DATE #1 02/01/23	DATE #2 03/31/23	DATE #3 05/31/23	
			AMT DUE 176.48	AMT DUE 161.90	AMT DUE 161.90	
***** 33.00-1-15.4 *****						
33.00-1-15.4	NYS Rte 411					BILL462362
Hill Dean A	330 Vacant comm		County Taxable	20,000		146.20
Hill Maxine N	Lafargeville 224601	20,000	FD461 Orleans Fire Dist	20,000	TO	16.85
2632 State Hwy 28	ACRES 2.41	20,000	HI461 Highway Item No 1	20,000	TO	6.95
Oneonta, NY 13820	EAST-1003314 NRTH-1528008		Installment Fee			5.10
	DEED BOOK 2020 PG-14656					
	FULL MARKET VALUE	21,277				
			TOTAL TAX ---			170.00**
			DATE #1 02/01/23	DATE #2 03/31/23	DATE #3 05/31/23	
			AMT DUE 61.78	AMT DUE 56.66	AMT DUE 56.66	
***** 33.00-1-16 *****						
33.00-1-16	35745 Smith Rd					BILL462363
Mccartha Richard P	210 1 Family Res		VET WAR C 41122	11,280	0	
35745 Smith Rd	Lafargeville 224601	20,400	VET WAR T 41123	0	11,280	
Lafargeville, NY 13656	ACRES 1.21	81,000	County Taxable	69,720		509.67
	EAST-1002274 NRTH-1526197		FD461 Orleans Fire Dist	81,000	TO	68.24
	DEED BOOK 952 PG-00152		HI461 Highway Item No 1	81,000	TO	28.16
	FULL MARKET VALUE	86,170	Installment Fee			18.18
			TOTAL TAX ---			606.07**
			DATE #1 02/01/23	DATE #2 03/31/23	DATE #3 05/31/23	
			AMT DUE 220.21	AMT DUE 202.02	AMT DUE 202.02	
***** 33.00-1-17.1 *****						
33.00-1-17.1	Co Rte 15					BILL462364
Orleans Fields LLC	105 Vac farmland		County Taxable	133,600		976.65
18669 Co Rte 5	Lafargeville 224601	133,600	FD461 Orleans Fire Dist	133,600	TO	112.55
LaFargeville, NY 13656	ACRES 229.60	133,600	HI461 Highway Item No 1	133,600	TO	46.44
	EAST-0997948 NRTH-1526021		Installment Fee			34.07
	DEED BOOK 2012 PG-10951					
	FULL MARKET VALUE	142,128				
			TOTAL TAX ---			1,135.64**
			DATE #1 02/01/23	DATE #2 03/31/23	DATE #3 05/31/23	
			AMT DUE 412.63	AMT DUE 378.54	AMT DUE 378.54	

STATE OF NEW YORK
 COUNTY - Jefferson
 TOWN - Orleans
 SWIS - 224600

2 0 2 3 T O W N T A X R O L L
 T A X A B L E SECTION OF THE ROLL - 1
 TAX MAP NUMBER SEQUENCE
 UNIFORM PERCENT OF VALUE IS 094.00

PAGE 610
 VALUATION DATE-JUL 01, 2021
 TAXABLE STATUS DATE-MAR 01, 2022

TAX MAP PARCEL NUMBER	PROPERTY LOCATION & CLASS	ASSESSMENT	EXEMPTION CODE	COUNTY	TOWN	TAX AMOUNT
CURRENT OWNERS NAME	SCHOOL DISTRICT	LAND	TAX DESCRIPTION			
CURRENT OWNERS ADDRESS	PARCEL SIZE/GRID COORD	TOTAL	SPECIAL DISTRICTS			
*****						33.00-1-17.3 *****
34673	Co Rte 15					BILL462365
33.00-1-17.3	105 Vac farmland		County Taxable	90,000		657.92
Lochab Hardeep Singh	Lafargeville 224601	90,000	FD461 Orleans Fire Dist	90,000	TO	75.82
Lochab Sandeep Kaur	ACRES 100.10	90,000	HI461 Highway Item No 1	90,000	TO	31.28
81 Hillside Dr	EAST-0997889 NRTH-1521190		Installment Fee			22.95
Brampton Ontario, Canada	DEED BOOK 2021 PG-19269					
L6S1A7	FULL MARKET VALUE	95,745				

MAY BE SUBJECT TO PAYMENT
 UNDER AGDIST LAW TIL 2027

TOTAL TAX ---						765.02**
DATE #1	02/01/23	DATE #2	03/31/23	DATE #3	05/31/23	
AMT DUE	277.97	AMT DUE	255.00	AMT DUE	255.00	
*****						33.00-1-17.421 *****

34708	Smith Rd					BILL462366
33.00-1-17.421	322 Rural vac>10		County Taxable	42,600		311.42
Hudson Michael J	Lafargeville 224601	42,600	FD461 Orleans Fire Dist	42,600	TO	35.89
Hudson Mecia	ACRES 116.17	42,600	HI461 Highway Item No 1	42,600	TO	14.81
34560 Smith Rd	EAST-1001730 NRTH-1520405		Installment Fee			10.86
Lafargeville, NY 13656	DEED BOOK 2022 PG-12423					
	FULL MARKET VALUE	45,319				

TOTAL TAX ---						362.12**
DATE #1	02/01/23	DATE #2	03/31/23	DATE #3	05/31/23	
AMT DUE	131.58	AMT DUE	120.70	AMT DUE	120.70	
*****						33.00-1-17.422 *****

34742	Smith Rd					BILL462367
33.00-1-17.422	210 1 Family Res		County Taxable	131,400		960.56
Hudson Michael B David	Lafargeville 224601	21,600	School Relevy			985.41
34742 Smith Rd	ACRES 1.79	131,400	FD461 Orleans Fire Dist	131,400	TO	110.70
LaFargeville, NY 13656	EAST-1000400 NRTH-1520700		HI461 Highway Item No 1	131,400	TO	45.68
	DEED BOOK 2007 PG-14835		Installment Fee			63.07
	FULL MARKET VALUE	139,787				

TOTAL TAX ---						2,102.35**
DATE #1	02/01/23	DATE #2	03/31/23	DATE #3	05/31/23	
AMT DUE	763.86	AMT DUE	700.78	AMT DUE	700.78	
*****						33.00-1-17.43 *****

34969	Smith Rd					BILL462368
33.00-1-17.43	210 1 Family Res		County Taxable	143,700		1,050.48
Watson Patricia M	Lafargeville 224601	20,700	FD461 Orleans Fire Dist	143,700	TO	121.06
Sourwine Nathan T	ACRES 6.74 BANK 750	143,700	HI461 Highway Item No 1	143,700	TO	49.95
34969 Smith Rd	EAST-1000574 NRTH-1522178		Installment Fee			36.64
LaFargeville, NY 13656	DEED BOOK 2004 PG-9616					
	FULL MARKET VALUE	152,872				

TOTAL TAX ---						1,221.49**
DATE #1	02/01/23	DATE #2	03/31/23	DATE #3	05/31/23	
AMT DUE	443.81	AMT DUE	407.16	AMT DUE	407.16	

STATE OF NEW YORK
 COUNTY - Jefferson
 TOWN - Orleans
 SWIS - 224600

2 0 2 3 T O W N T A X R O L L
 T A X A B L E SECTION OF THE ROLL - 1
 TAX MAP NUMBER SEQUENCE
 UNIFORM PERCENT OF VALUE IS 094.00

PAGE 611
 VALUATION DATE-JUL 01, 2021
 TAXABLE STATUS DATE-MAR 01, 2022

TAX MAP PARCEL NUMBER	PROPERTY LOCATION & CLASS	ASSESSMENT	EXEMPTION CODE	COUNTY	TOWN	TAX AMOUNT
CURRENT OWNERS NAME	SCHOOL DISTRICT	LAND	TAX DESCRIPTION			
CURRENT OWNERS ADDRESS	PARCEL SIZE/GRID COORD	TOTAL	SPECIAL DISTRICTS			
33.00-1-17.51	Smith Rd 105 Vac farmland		County Taxable	33.00-1-17.51		BILL462369 674.73
Orleans Fields LLC	Lafargeville 224601	92,300	FD461 Orleans Fire Dist		TO	77.76
18669 Co Rte 5	ACRES 174.00	92,300	HI461 Highway Item No 1		TO	32.08
LaFargeville, NY 13656	EAST-1000929 NRTH-1524186		Installment Fee			23.54
	DEED BOOK 2012 PG-10951					
	FULL MARKET VALUE	98,191				
			TOTAL TAX ---			784.57**
	DATE #1	02/01/23	DATE #2	03/31/23	DATE #3	05/31/23
	AMT DUE	285.07	AMT DUE	261.52	AMT DUE	261.52
*****						33.00-1-17.52
33.00-1-17.52	35527 Smith Rd 210 1 Family Res		County Taxable			BILL462370 361.86
Switzer Robert G	Lafargeville 224601	20,100	FD461 Orleans Fire Dist		TO	41.70
Switzer Carla L	ACRES 1.03	49,500	HI461 Highway Item No 1		TO	17.21
35527 Smith Rd	EAST-1001491 NRTH-1524865		Installment Fee			12.62
LaFargeville, NY 13656	DEED BOOK 2013 PG-1270					
	FULL MARKET VALUE	52,660				
			TOTAL TAX ---			420.77**
	DATE #1	02/01/23	DATE #2	03/31/23	DATE #3	05/31/23
	AMT DUE	152.89	AMT DUE	140.25	AMT DUE	140.25
*****						33.00-1-17.61
33.00-1-17.61	Smith Rd 105 Vac farmland		County Taxable			BILL462371 913.78
Orleans Fields LLC	Lafargeville 224601	125,000	FD461 Orleans Fire Dist		TO	105.30
18669 Co Rte 5	ACRES 203.90	125,000	HI461 Highway Item No 1		TO	43.45
LaFargeville, NY 13656	EAST-1000803 NRTH-1528654		Installment Fee			31.88
	DEED BOOK 2012 PG-10951					
	FULL MARKET VALUE	132,979				
			TOTAL TAX ---			1,062.53**
	DATE #1	02/01/23	DATE #2	03/31/23	DATE #3	05/31/23
	AMT DUE	386.07	AMT DUE	354.17	AMT DUE	354.17
*****						33.00-1-17.64
33.00-1-17.64	NYS Rte 411 105 Vac farmland		AG DIST IN 41730		0	BILL462372 210.53
Thompson Vicki J	Lafargeville 224601	28,800	County Taxable		TO	24.26
Thompson Scott L	ACRES 64.10	28,800	FD461 Orleans Fire Dist		TO	10.01
16842 Black Creek Rd	EAST-1000800 NRTH-1528700		HI461 Highway Item No 1		TO	7.34
Clayton, NY 13624	DEED BOOK 2012 PG-11143		Installment Fee			
	FULL MARKET VALUE	30,638				
			TOTAL TAX ---			244.80**
	DATE #1	02/01/23	DATE #2	03/31/23	DATE #3	05/31/23
	AMT DUE	88.94	AMT DUE	81.60	AMT DUE	81.60

MAY BE SUBJECT TO PAYMENT
 UNDER AGDIST LAW TIL 2029

STATE OF NEW YORK
 COUNTY - Jefferson
 TOWN - Orleans
 SWIS - 224600

2 0 2 3 T O W N T A X R O L L
 T A X A B L E SECTION OF THE ROLL - 1
 TAX MAP NUMBER SEQUENCE
 UNIFORM PERCENT OF VALUE IS 094.00

PAGE 612
 VALUATION DATE-JUL 01, 2021
 TAXABLE STATUS DATE-MAR 01, 2022

TAX MAP PARCEL NUMBER	PROPERTY LOCATION & CLASS	ASSESSMENT	EXEMPTION CODE	COUNTY	TOWN	TAX AMOUNT
CURRENT OWNERS NAME	SCHOOL DISTRICT	LAND	TAX DESCRIPTION			
CURRENT OWNERS ADDRESS	PARCEL SIZE/GRID COORD	TOTAL	SPECIAL DISTRICTS			
***** 33.00-1-17.7 *****						
23834/878	NYS Rte 411			33.00-1-17.7		BILL462373
33.00-1-17.7	112 Dairy farm		County Taxable	199,300		1,456.93
Timerman Trustee Ralph W	Lafargeville 224601	55,000	FD461 Orleans Fire Dist	199,300 TO		167.90
Timerman Trustee Sandra C	ACRES 77.07	199,300	HI461 Highway Item No 1	199,300 TO		69.28
37380 Co Rte 15	EAST-1000046 NRTH-1526328		Installment Fee			50.82
LaFargeville, NY 13656	DEED BOOK 2020 PG-3094					
	FULL MARKET VALUE	212,021				
TOTAL TAX ---						1,694.11**
	DATE #1	02/01/23	DATE #2	03/31/23	DATE #3	05/31/23
	AMT DUE	615.53	AMT DUE	564.70	AMT DUE	564.70
***** 33.00-1-17.8 *****						
35899	Co Rte 15			33.00-1-17.8		BILL462374
33.00-1-17.8	210 1 Family Res		County Taxable	68,100		497.83
Engle Mark	Lafargeville 224601	24,500	FD461 Orleans Fire Dist	68,100 TO		57.37
35899 Co Rte 15	ACRES 4.46 BANK 750	68,100	HI461 Highway Item No 1	68,100 TO		23.67
LaFargeville, NY 13656	EAST-0999131 NRTH-1526565		Installment Fee			17.37
	DEED BOOK 1831 PG-113					
	FULL MARKET VALUE	72,447				
TOTAL TAX ---						578.87**
	DATE #1	02/01/23	DATE #2	03/31/23	DATE #3	05/31/23
	AMT DUE	210.34	AMT DUE	192.95	AMT DUE	192.95
***** 33.00-1-17.9 *****						
35961	Co Rte 15			33.00-1-17.9		BILL462375
33.00-1-17.9	111 Poultry farm		County Taxable	17,600		128.66
Orleans Fields LLC	Lafargeville 224601	10,800	FD461 Orleans Fire Dist	17,600 TO		14.83
18669 Co Rte 5	ACRES 5.07	17,600	HI461 Highway Item No 1	17,600 TO		6.12
LaFargeville, NY 13656	EAST-0999124 NRTH-1527020		Installment Fee			4.49
	DEED BOOK 2012 PG-10951					
	FULL MARKET VALUE	18,723				
TOTAL TAX ---						149.61**
	DATE #1	02/01/23	DATE #2	03/31/23	DATE #3	05/31/23
	AMT DUE	54.36	AMT DUE	49.87	AMT DUE	49.87
***** 33.00-1-18.1 *****						
US Rte 81				33.00-1-18.1		BILL462376
33.00-1-18.1	314 Rural vac<10		County Taxable	300		2.19
Graffam Raymond Jr	Lafargeville 224601	300	FD461 Orleans Fire Dist	300 TO		.25
Graffam Kristy	ACRES 0.60 BANK 810	300	HI461 Highway Item No 1	300 TO		.10
35057 Snell Rd	EAST-1005246 NRTH-1522807					
Theresa, NY 13691	DEED BOOK 2019 PG-924					
	FULL MARKET VALUE	319				
TOTAL TAX ---						2.54**
	DATE #1	02/01/23				
	AMT DUE					2.54

STATE OF NEW YORK
COUNTY - Jefferson
TOWN - Orleans
SWIS - 224600

2 0 2 3 T O W N T A X R O L L
T A X A B L E SECTION OF THE ROLL - 1
TAX MAP NUMBER SEQUENCE
UNIFORM PERCENT OF VALUE IS 094.00

PAGE 613
VALUATION DATE-JUL 01, 2021
TAXABLE STATUS DATE-MAR 01, 2022

TAX MAP PARCEL NUMBER	PROPERTY LOCATION & CLASS	ASSESSMENT	EXEMPTION CODE	COUNTY	TOWN	TAX AMOUNT
CURRENT OWNERS NAME	SCHOOL DISTRICT	LAND	TAX DESCRIPTION			
CURRENT OWNERS ADDRESS	PARCEL SIZE/GRID COORD	TOTAL	SPECIAL DISTRICTS			
***** 33.00-1-18.2 *****						
33.00-1-18.2	Snell Rd					BILL462377
VanTassel Ricky H	311 Res vac land		County Taxable	1,000		7.31
VanTassel Patricia A	Lafargeville 224601	1,000	FD461 Orleans Fire Dist	1,000 TO		.84
26561 NYS Rte 37	Town Line	1,000	HI461 Highway Item No 1	1,000 TO		.35
Watertown, NY 13601	FRNT 100.00 DPTH 375.00					
	EAST-1005285 NRTH-1521612					
	DEED BOOK 2017 PG-9831					
	FULL MARKET VALUE	1,064				
TOTAL TAX ---						8.50**
	DATE #1	02/01/23				
	AMT DUE					8.50
***** 33.00-1-18.3 *****						
33.00-1-18.3	Schimel Rd					BILL462378
Schabert Hans-Peter	120 Field crops		County Taxable	46,300		338.46
c/o Peter Schabert	Lafargeville 224601	46,300	FD461 Orleans Fire Dist	46,300 TO		39.00
D-91058 Erlangen	ACRES 78.70	46,300	HI461 Highway Item No 1	46,300 TO		16.09
Vogelherd 96	EAST-1004038 NRTH-1523424		Installment Fee			11.81
West Germany,	FULL MARKET VALUE	49,255				
TOTAL TAX ---						393.55**
	DATE #1	02/01/23	DATE #2	03/31/23	DATE #3	05/31/23
	AMT DUE	143.00	AMT DUE	131.18	AMT DUE	131.18
***** 33.00-1-18.4 *****						
33.00-1-18.4	US Rte 81					BILL462379
Hattori Jerome Mafnas	105 Vac farmland		County Taxable	300		2.19
34961 Snell Rd	Lafargeville 224601	300	FD461 Orleans Fire Dist	300 TO		.25
Theresa, NY 13691	On Town Line	300	HI461 Highway Item No 1	300 TO		.10
	FRNT 400.00 DPTH 80.00					
	BANK 810					
	EAST-1005275 NRTH-1522002					
	DEED BOOK 2010 PG-6091					
	FULL MARKET VALUE	319				
TOTAL TAX ---						2.54**
	DATE #1	02/01/23				
	AMT DUE					2.54
***** 33.00-1-18.5 *****						
33.00-1-18.5	US Rte 81					BILL462380
Hattori Jerome M	314 Rural vac<10		County Taxable	300		2.19
34961 Snell Rd	Lafargeville 224601	300	FD461 Orleans Fire Dist	300 TO		.25
Theresa, NY 13691	FRNT 171.00 DPTH 70.00	300	HI461 Highway Item No 1	300 TO		.10
	EAST-1005265 NRTH-1522353					
	DEED BOOK 2018 PG-8803					
	FULL MARKET VALUE	319				
TOTAL TAX ---						2.54**
	DATE #1	02/01/23				
	AMT DUE					2.54

STATE OF NEW YORK
 COUNTY - Jefferson
 TOWN - Orleans
 SWIS - 224600

2 0 2 3 T O W N T A X R O L L
 T A X A B L E SECTION OF THE ROLL - 1
 TAX MAP NUMBER SEQUENCE
 UNIFORM PERCENT OF VALUE IS 094.00

PAGE 614
 VALUATION DATE-JUL 01, 2021
 TAXABLE STATUS DATE-MAR 01, 2022

TAX MAP PARCEL NUMBER	PROPERTY LOCATION & CLASS	ASSESSMENT	EXEMPTION CODE	COUNTY	TOWN	TAX AMOUNT
CURRENT OWNERS NAME	SCHOOL DISTRICT	LAND	TAX DESCRIPTION	TAXABLE VALUE		
CURRENT OWNERS ADDRESS	PARCEL SIZE/GRID COORD	TOTAL	SPECIAL DISTRICTS			
***** 33.00-1-19 *****						
33.00-1-19	Schimel Rd					BILL462381
Timerman David H	120 Field crops		County Taxable	59,900		437.88
23716 NYS Rte 411	Lafargeville 224601	59,900	FD461 Orleans Fire Dist	59,900 TO		50.46
LaFargeville, NY 13656	ACRES 123.70	59,900	HI461 Highway Item No 1	59,900 TO		20.82
	EAST-1002569 NRTH-1521745		Installment Fee			15.27
	DEED BOOK 2020 PG-13546					
	FULL MARKET VALUE	63,723				
TOTAL TAX ---						509.16**
	DATE #1	02/01/23	DATE #2	03/31/23	DATE #3	05/31/23
	AMT DUE	184.99	AMT DUE	169.72	AMT DUE	169.72
***** 33.00-1-20.11 *****						
33.00-1-20.11	Co Rte 15					BILL462382
Davis Gary A	311 Res vac land		County Taxable	2,600		19.01
35292 Co Rte 15	Lafargeville 224601	2,600	FD461 Orleans Fire Dist	2,600 TO		2.19
LaFargeville, NY 13656	ACRES 1.60	2,600	HI461 Highway Item No 1	2,600 TO		.90
	EAST-0998812 NRTH-1523748					
	FULL MARKET VALUE	2,766				
TOTAL TAX ---						22.10**
	DATE #1	02/01/23				
	AMT DUE					22.10
***** 33.00-1-20.12 *****						
33.00-1-20.12	35210 Co Rte 15					BILL462383
Davis David W	210 1 Family Res		County Taxable	94,800		693.01
Davis Lisa M	Lafargeville 224601	21,500	FD461 Orleans Fire Dist	94,800 TO		79.86
35210 Co Rte 15	ACRES 1.74	94,800	HI461 Highway Item No 1	94,800 TO		32.95
LaFargeville, NY 13656	EAST-0998701 NRTH-1523038		Installment Fee			24.17
	DEED BOOK 2012 PG-5729					
	FULL MARKET VALUE	100,851				
TOTAL TAX ---						805.82**
	DATE #1	02/01/23	DATE #2	03/31/23	DATE #3	05/31/23
	AMT DUE	292.79	AMT DUE	268.60	AMT DUE	268.60
***** 33.00-1-20.131 *****						
33.00-1-20.131	23056/336 Buttermilk Flat Rd					BILL462384
Davis Eric C	270 Mfg housing		County Taxable	73,500		537.30
23336 Buttermilk Flats Rd	Lafargeville 224601	50,100	FD461 Orleans Fire Dist	73,500 TO		61.92
LaFargeville, NY 13656	ACRES 54.00	73,500	HI461 Highway Item No 1	73,500 TO		25.55
	EAST-0997650 NRTH-1523050		Installment Fee			18.74
	DEED BOOK 2020 PG-16447					
	FULL MARKET VALUE	78,191				
TOTAL TAX ---						624.77**
	DATE #1	02/01/23	DATE #2	03/31/23	DATE #3	05/31/23
	AMT DUE	227.01	AMT DUE	208.25	AMT DUE	208.25

STATE OF NEW YORK
COUNTY - Jefferson
TOWN - Orleans
SWIS - 224600

2 0 2 3 T O W N T A X R O L L
T A X A B L E SECTION OF THE ROLL - 1
TAX MAP NUMBER SEQUENCE
UNIFORM PERCENT OF VALUE IS 094.00

PAGE 615
VALUATION DATE-JUL 01, 2021
TAXABLE STATUS DATE-MAR 01, 2022

TAX MAP PARCEL NUMBER	PROPERTY LOCATION & CLASS	ASSESSMENT	EXEMPTION CODE	COUNTY	TOWN	TAX AMOUNT
CURRENT OWNERS NAME	SCHOOL DISTRICT	LAND	TAX DESCRIPTION			
CURRENT OWNERS ADDRESS	PARCEL SIZE/GRID COORD	TOTAL	SPECIAL DISTRICTS			
***** 33.00-1-20.132 *****						
33.00-1-20.132	35311 Co Rte 15					BILL462385
Ryun Justin Wayne	210 1 Family Res		County Taxable	95,700		699.59
35311 Co Rte 15	Lafargeville 224601	20,500	FD461 Orleans Fire Dist	95,700 TO		80.62
LaFargeville, NY 13656	ACRES 1.23 BANK 810	95,700	HI461 Highway Item No 1	95,700 TO		33.27
	EAST-0998500 NRTH-1523850		Installment Fee			24.40
	DEED BOOK 2019 PG-5144					
	FULL MARKET VALUE	101,809				
			TOTAL TAX ---			813.48**
			DATE #1 02/01/23	DATE #2 03/31/23	DATE #3 05/31/23	
			AMT DUE 295.56	AMT DUE 271.16	AMT DUE 271.16	
***** 33.00-1-20.2 *****						
33.00-1-20.2	Co Rte 15					BILL462386
Timerman David H	105 Vac farmland		County Taxable	44,800		327.50
23716 NYS Rte 411	Lafargeville 224601	44,800	FD461 Orleans Fire Dist	44,800 TO		37.74
LaFargeville, NY 13656	ACRES 109.00	44,800	HI461 Highway Item No 1	44,800 TO		15.57
	EAST-0999635 NRTH-1522654		Installment Fee			11.42
	DEED BOOK 2020 PG-13546					
	FULL MARKET VALUE	47,660				
			TOTAL TAX ---			380.81**
			DATE #1 02/01/23	DATE #2 03/31/23	DATE #3 05/31/23	
			AMT DUE 138.37	AMT DUE 126.93	AMT DUE 126.93	
***** 33.00-1-20.3 *****						
33.00-1-20.3	35292 Co Rte 15					BILL462387
Davis Gary Allen	210 1 Family Res		County Taxable	90,500		661.58
Davis Nancy Ann	Lafargeville 224601	24,500	FD461 Orleans Fire Dist	90,500 TO		76.24
35292 Co Rte 15	FRNT 276.00 DPTH 133.00	90,500	HI461 Highway Item No 1	90,500 TO		31.46
LaFargeville, NY 13656	EAST-0998705 NRTH-1523550		Installment Fee			23.08
	DEED BOOK 918 PG-00454					
	FULL MARKET VALUE	96,277				
			TOTAL TAX ---			769.28**
			DATE #1 02/01/23	DATE #2 03/31/23	DATE #3 05/31/23	
			AMT DUE 279.52	AMT DUE 256.42	AMT DUE 256.42	
***** 33.00-1-20.4 *****						
33.00-1-20.4	35318 Co Rte 15					BILL462388
Samson Dean C	314 Rural vac<10		County Taxable	12,900		94.30
41913 Bay Ave	Lafargeville 224601	12,900	FD461 Orleans Fire Dist	12,900 TO		10.87
Fishers Landing, NY 13641	FRNT 134.00 DPTH 132.00	12,900	HI461 Highway Item No 1	12,900 TO		4.48
	EAST-0998733 NRTH-1523753		Installment Fee			3.29
	DEED BOOK 2005 PG-7194					
	FULL MARKET VALUE	13,723				
			TOTAL TAX ---			109.65**
			DATE #1 02/01/23	DATE #2 03/31/23	DATE #3 05/31/23	
			AMT DUE 39.84	AMT DUE 36.55	AMT DUE 36.55	

STATE OF NEW YORK
 COUNTY - Jefferson
 TOWN - Orleans
 SWIS - 224600

2 0 2 3 T O W N T A X R O L L
 T A X A B L E SECTION OF THE ROLL - 1
 TAX MAP NUMBER SEQUENCE
 UNIFORM PERCENT OF VALUE IS 094.00

PAGE 616
 VALUATION DATE-JUL 01, 2021
 TAXABLE STATUS DATE-MAR 01, 2022

TAX MAP PARCEL NUMBER	PROPERTY LOCATION & CLASS	ASSESSMENT	EXEMPTION CODE	COUNTY	TOWN	TAX AMOUNT
CURRENT OWNERS NAME	SCHOOL DISTRICT	LAND	TAX DESCRIPTION			
CURRENT OWNERS ADDRESS	PARCEL SIZE/GRID COORD	TOTAL	SPECIAL DISTRICTS			
33.00-1-20.5	35256 Co Rte 15			33.00-1-20.5		BILL462389
Soluri Hunter	270 Mfg housing		County Taxable			280.71
40992 Co Rte 13	Lafargeville 224601	20,000	FD461 Orleans Fire Dist			32.35
LaFargeville, NY 13656	FRNT 195.00 DPTH 200.00	38,400	HI461 Highway Item No 1			13.35
	EAST-0998724 NRTH-1523311		Installment Fee			9.79
	DEED BOOK 2017 PG-4505					
	FULL MARKET VALUE	40,851				
TOTAL TAX ---						326.41**
	DATE #1	02/01/23	DATE #2	03/31/23	DATE #3	05/31/23
	AMT DUE	118.60	AMT DUE	108.80	AMT DUE	108.80
33.00-1-20.6	23282 Buttermilk Flat Rd			33.00-1-20.6		BILL462390
Mcdermott Bruce A	210 1 Family Res		County Taxable			823.13
23282 Buttermilk Flats Rd	Lafargeville 224601	22,000	School Relevy			802.72
Lafargeville, NY 13656	ACRES 2.00	112,600	FD461 Orleans Fire Dist			94.86
	EAST-0997764 NRTH-1523646		HI461 Highway Item No 1			39.14
	DEED BOOK 992 PG-00156		Installment Fee			52.80
	FULL MARKET VALUE	119,787				
TOTAL TAX ---						1,759.85**
	DATE #1	02/01/23	DATE #2	03/31/23	DATE #3	05/31/23
	AMT DUE	639.43	AMT DUE	586.61	AMT DUE	586.61
33.00-1-20.7	35189 Co Rte 15			33.00-1-20.7		BILL462391
Makuch Phillip L	270 Mfg housing		County Taxable			276.33
3671 Aspen Village Way Apt G	Lafargeville 224601	22,000	FD461 Orleans Fire Dist			31.84
Santa Ana, CA 92704	ACRES 2.00	37,800	HI461 Highway Item No 1			13.14
	EAST-0998397 NRTH-1523033		Installment Fee			9.64
	DEED BOOK 2017 PG-8190					
	FULL MARKET VALUE	40,213				
TOTAL TAX ---						321.31**
	DATE #1	02/01/23	DATE #2	03/31/23	DATE #3	05/31/23
	AMT DUE	116.75	AMT DUE	107.10	AMT DUE	107.10
33.00-1-20.8	35079 Co Rte 15			33.00-1-20.8		BILL462392
Davis Jessica L	210 1 Family Res		County Taxable			665.96
35079 Co Rte 15	Lafargeville 224601	23,100	FD461 Orleans Fire Dist			76.75
LaFargeville, NY 13656	ACRES 12.72 BANK 550	91,100	HI461 Highway Item No 1			31.67
	EAST-0997661 NRTH-1522344		Installment Fee			23.23
	DEED BOOK 2016 PG-1508					
	FULL MARKET VALUE	96,915				
TOTAL TAX ---						774.38**
	DATE #1	02/01/23	DATE #2	03/31/23	DATE #3	05/31/23
	AMT DUE	281.37	AMT DUE	258.12	AMT DUE	258.12

STATE OF NEW YORK
 COUNTY - Jefferson
 TOWN - Orleans
 SWIS - 224600

2 0 2 3 T O W N T A X R O L L
 T A X A B L E SECTION OF THE ROLL - 1
 TAX MAP NUMBER SEQUENCE
 UNIFORM PERCENT OF VALUE IS 094.00

PAGE 617
 VALUATION DATE-JUL 01, 2021
 TAXABLE STATUS DATE-MAR 01, 2022

TAX MAP PARCEL NUMBER	PROPERTY LOCATION & CLASS	ASSESSMENT	EXEMPTION CODE	COUNTY	TOWN	TAX AMOUNT
CURRENT OWNERS NAME	SCHOOL DISTRICT	LAND	TAX DESCRIPTION			
CURRENT OWNERS ADDRESS	PARCEL SIZE/GRID COORD	TOTAL	SPECIAL DISTRICTS			
***** 33.00-1-20.9 *****						
33.00-1-20.9	35131 Co Rte 15					BILL462393
Ramsey Gregory J	210 1 Family Res		County Taxable	105,600		771.96
Ramsey Nanette M	Lafargeville 224601	23,000	FD461 Orleans Fire Dist	105,600	TO	88.96
35131 Co Rte 15	ACRES 2.96	105,600	HI461 Highway Item No 1	105,600	TO	36.71
Lafargeville, NY 13656-5990	EAST-0998344 NRTH-1522709		Installment Fee			26.93
	DEED BOOK 1628 PG-308					
	FULL MARKET VALUE	112,340				
TOTAL TAX ---						897.63**
	DATE #1	02/01/23	DATE #2	03/31/23	DATE #3	05/31/23
	AMT DUE	326.14	AMT DUE	299.21	AMT DUE	299.21
***** 33.00-1-21 *****						
33.00-1-21	34492/568 Co Rte 15					BILL462394
Duffany Fred A	112 Dairy farm		AG DIST CO 41720	51,954	51,954	
Duffany Sheila M	Lafargeville 224601	183,300	County Taxable	216,046		1,579.35
34492 Co Rte 15	Donald Duffany LU	268,000	FD461 Orleans Fire Dist	216,046	TO	182.01
Lafargeville, NY 13656	ACRES 249.07		51,954 EX			
	EAST-0999398 NRTH-1519413		HI461 Highway Item No 1	216,046	TO	75.10
	DEED BOOK 1572 PG-75		51,954 EX			
	FULL MARKET VALUE	285,106	Installment Fee			55.09
TOTAL TAX ---						1,836.46**
	DATE #1	02/01/23	DATE #2	03/31/23	DATE #3	05/31/23
	AMT DUE	667.25	AMT DUE	612.15	AMT DUE	612.15
***** 33.00-1-22.1 *****						
33.00-1-22.1	22370/374 Buttermilk Flat Rd					BILL462395
Klock Lee M	112 Dairy farm		AG DIST CO 41720	0	0	
Attn: Melvin & Ellen Klock	Lafargeville 224601	112,800	AGSTORTANK 42100	5,500	5,500	
35265 Amend Rd	ACRES 155.99	293,200	County Taxable	287,700		2,103.15
Lafargeville, NY 13656	EAST-0993831 NRTH-1520695		FD461 Orleans Fire Dist	287,700	TO	242.37
	FULL MARKET VALUE	311,915	5,500 EX			
			HI461 Highway Item No 1	287,700	TO	100.01
			5,500 EX			
			Installment Fee			73.37
TOTAL TAX ---						2,445.53**
	DATE #1	02/01/23	DATE #2	03/31/23	DATE #3	05/31/23
	AMT DUE	888.56	AMT DUE	815.17	AMT DUE	815.17

STATE OF NEW YORK
 COUNTY - Jefferson
 TOWN - Orleans
 SWIS - 224600

2 0 2 3 T O W N T A X R O L L
 T A X A B L E SECTION OF THE ROLL - 1
 TAX MAP NUMBER SEQUENCE
 UNIFORM PERCENT OF VALUE IS 094.00

PAGE 618
 VALUATION DATE-JUL 01, 2021
 TAXABLE STATUS DATE-MAR 01, 2022

TAX MAP PARCEL NUMBER	PROPERTY LOCATION & CLASS	ASSESSMENT	EXEMPTION CODE	COUNTY	TOWN	TAX AMOUNT
CURRENT OWNERS NAME	SCHOOL DISTRICT	LAND	TAX DESCRIPTION			
CURRENT OWNERS ADDRESS	PARCEL SIZE/GRID COORD	TOTAL	SPECIAL DISTRICTS			
33.00-1-22.2	22586 Buttermilk Flat Rd			33.00-1-22.2		BILL462396
Klock Lee M	112 Dairy farm		VETFUND/T 41103		3,500	
Melvin and Ellen	Lafargeville 224601	176,200	%VET/C 41112		47,982	0
35265 Amend Rd	ACRES 257.36	272,400	AG DIST CO 41720		39,052	39,052
Lafargeville, NY 13656	EAST-0993390 NRTH-1524347		AGSTORTANK 42100		4,000	4,000
	DEED BOOK 1837 PG-189		County Taxable		181,366	1,325.83
	FULL MARKET VALUE	289,787	FD461 Orleans Fire Dist		229,348	193.21
			43,052 EX			
			HI461 Highway Item No 1		229,348	79.72
			43,052 EX			
			Installment Fee			47.96
			TOTAL TAX ---			1,598.76**
			DATE #1 02/01/23 DATE #2 03/31/23 DATE #3 05/31/23			
			AMT DUE 580.88 AMT DUE 532.92 AMT DUE 532.92			
33.00-1-23	22958 Buttermilk Flat Rd			33.00-1-23		BILL462397
Lapan Steven R	210 1 Family Res		County Taxable		108,600	793.89
Lapan Lynn M	Lafargeville 224601	24,200	FD461 Orleans Fire Dist		108,600	91.49
22958 Buttermilk Flat Rd	ACRES 4.24	108,600	HI461 Highway Item No 1		108,600	37.75
Lafargeville, NY 13656	EAST-0996308 NRTH-1523520		Installment Fee			27.69
	DEED BOOK 1569 PG-144					
	FULL MARKET VALUE	115,532				
			TOTAL TAX ---			923.13**
			DATE #1 02/01/23 DATE #2 03/31/23 DATE #3 05/31/23			
			AMT DUE 335.40 AMT DUE 307.71 AMT DUE 307.71			
33.00-1-24	23642 NYS Rte 411			33.00-1-24		BILL462398
Strock LLC Terence A	485 >luse sm bld		County Taxable		180,000	1,315.84
33807 Tracy Rd	Lafargeville 224601	31,200	FD461 Orleans Fire Dist		180,000	151.64
LaFargeville, NY 13656	Orleans Four Corners	180,000	HI461 Highway Item No 1		180,000	62.57
	ACRES 2.68		Installment Fee			45.90
	EAST-0999775 NRTH-1527609					
	DEED BOOK 2008 PG-6840					
	FULL MARKET VALUE	191,489				
			TOTAL TAX ---			1,530.05**
			DATE #1 02/01/23 DATE #2 03/31/23 DATE #3 05/31/23			
			AMT DUE 555.93 AMT DUE 510.01 AMT DUE 510.01			
33.00-1-25	23716 NYS Rte 411			33.00-1-25		BILL462399
Timerman David H	210 1 Family Res		County Taxable		142,500	1,041.71
23716 NYS Rte 411	Lafargeville 224601	23,700	FD461 Orleans Fire Dist		142,500	120.05
LaFargeville, NY 13656	Orleans Four Cors	142,500	HI461 Highway Item No 1		142,500	49.53
	ACRES 3.70		Installment Fee			36.34
	EAST-1000190 NRTH-1527668					
	DEED BOOK 2021 PG-16638					
	FULL MARKET VALUE	151,596				
			TOTAL TAX ---			1,211.29**
			DATE #1 02/01/23 DATE #2 03/31/23 DATE #3 05/31/23			
			AMT DUE 440.11 AMT DUE 403.76 AMT DUE 403.76			

STATE OF NEW YORK
COUNTY - Jefferson
TOWN - Orleans
SWIS - 224600

2 0 2 3 T O W N T A X R O L L
T A X A B L E SECTION OF THE ROLL - 1
TAX MAP NUMBER SEQUENCE
UNIFORM PERCENT OF VALUE IS 094.00

PAGE 619
VALUATION DATE-JUL 01, 2021
TAXABLE STATUS DATE-MAR 01, 2022

TAX MAP PARCEL NUMBER	PROPERTY LOCATION & CLASS	ASSESSMENT	EXEMPTION CODE	COUNTY	TOWN	TAX AMOUNT
CURRENT OWNERS NAME	SCHOOL DISTRICT	LAND	TAX DESCRIPTION			
CURRENT OWNERS ADDRESS	PARCEL SIZE/GRID COORD	TOTAL	SPECIAL DISTRICTS			
***** 33.00-1-27 *****						
33.00-1-27	36243 Co Rte 15					BILL462400
Eastman Harvey Jr	210 1 Family Res		VET COM CT 41131	18,800	18,800	
Eastman Christine	Lafargeville 224601	26,300	County Taxable	97,300		711.29
36243 Co Rte 15	ACRES 1.35 BANK 810	116,100	FD461 Orleans Fire Dist	116,100	TO	97.81
LaFargeville, NY 13656	EAST-0999396 NRTH-1528552		HI461 Highway Item No 1	116,100	TO	40.36
	DEED BOOK 2007 PG-14792		Installment Fee			25.48
	FULL MARKET VALUE	123,511				
TOTAL TAX ---						849.46**
	DATE #1	02/01/23	DATE #2	03/31/23	DATE #3	05/31/23
	AMT DUE	308.64	AMT DUE	283.15	AMT DUE	283.15
***** 33.00-1-28.1 *****						
33.00-1-28.1	36413 Co Rte 15	87 PCT OF VALUE USED FOR EXEMPTION PURPOSES				BILL462401
Havens Patricia A	210 1 Family Res		VET COM CT 41131	18,800	18,800	
36413 Co Rte 15	Lafargeville 224601	64,000	County Taxable	181,200		1,324.61
LaFargeville, NY 13656	Orleans 4 Corners	200,000	FD461 Orleans Fire Dist	200,000	TO	168.49
	ACRES 52.43		HI461 Highway Item No 1	200,000	TO	69.52
	EAST-0998242 NRTH-1529326		Installment Fee			46.88
	DEED BOOK 1722 PG-322					
	FULL MARKET VALUE	212,766				
TOTAL TAX ---						1,562.62**
	DATE #1	02/01/23	DATE #2	03/31/23	DATE #3	05/31/23
	AMT DUE	567.76	AMT DUE	520.87	AMT DUE	520.87
***** 33.00-1-28.2 *****						
33.00-1-28.2	Co Rte 15					BILL462402
Eastman Harvey W	311 Res vac land		County Taxable	10,300		75.30
36243 Co Rte 15	Lafargeville 224601	10,300	School Relevy			100.08
LaFargeville, NY 13656	ACRES 2.61	10,300	FD461 Orleans Fire Dist	10,300	TO	8.68
	EAST-0999418 NRTH-1528220		HI461 Highway Item No 1	10,300	TO	3.58
	DEED BOOK 2016 PG-10053		Installment Fee			5.63
	FULL MARKET VALUE	10,957				
TOTAL TAX ---						187.64**
	DATE #1	02/01/23	DATE #2	03/31/23	DATE #3	05/31/23
	AMT DUE	68.19	AMT DUE	62.54	AMT DUE	62.54
***** 33.00-1-28.3 *****						
33.00-1-28.3	36325 Co Rte 15					BILL462403
Lennox Jason A	210 1 Family Res		County Taxable	76,800		561.43
36325 Co Rte 15	Lafargeville 224601	22,000	FD461 Orleans Fire Dist	76,800	TO	64.70
LaFargeville, NY 13656	Orleans 4 Corners	76,800	HI461 Highway Item No 1	76,800	TO	26.70
	ACRES 2.24		Installment Fee			19.58
	EAST-0999350 NRTH-1528870					
	DEED BOOK 2016 PG-9605					
	FULL MARKET VALUE	81,702				
TOTAL TAX ---						652.83**
	DATE #1	02/01/23	DATE #2	03/31/23	DATE #3	05/31/23
	AMT DUE	237.19	AMT DUE	217.61	AMT DUE	217.61

STATE OF NEW YORK
COUNTY - Jefferson
TOWN - Orleans
SWIS - 224600

2 0 2 3 T O W N T A X R O L L
T A X A B L E SECTION OF THE ROLL - 1
TAX MAP NUMBER SEQUENCE
UNIFORM PERCENT OF VALUE IS 094.00

PAGE 620
VALUATION DATE-JUL 01, 2021
TAXABLE STATUS DATE-MAR 01, 2022

TAX MAP PARCEL NUMBER	PROPERTY LOCATION & CLASS	ASSESSMENT	EXEMPTION CODE	COUNTY	TOWN	TAX AMOUNT
CURRENT OWNERS NAME	SCHOOL DISTRICT	LAND	TAX DESCRIPTION			
CURRENT OWNERS ADDRESS	PARCEL SIZE/GRID COORD	TOTAL	SPECIAL DISTRICTS			
***** 33.00-1-29.1 *****						
33.00-1-29.1	23587 NYS Rte 411					BILL462404
Wernette Corey	240 Rural res		County Taxable	120,800		883.08
PO Box 292	Lafargeville 224601	34,900	School Relevy			1,173.80
Weidman, MI 48893	ACRES 25.47	120,800	FD461 Orleans Fire Dist	120,800	TO	101.77
	EAST-0998766 NRTH-1528408		HI461 Highway Item No 1	120,800	TO	41.99
	DEED BOOK 2018 PG-13141		Installment Fee			66.02
	FULL MARKET VALUE	128,511				
TOTAL TAX ---						2,200.64**
	DATE #1	02/01/23	DATE #2	03/31/23	DATE #3	05/31/23
	AMT DUE	799.58	AMT DUE	733.54	AMT DUE	733.54
***** 33.00-1-29.2 *****						
33.00-1-29.2	23395 NYS Rte 411					BILL462405
Countryman Joshua J	270 Mfg housing		County Taxable	73,700		538.76
Countryman Bonnie J	Lafargeville 224601	20,000	FD461 Orleans Fire Dist	73,700	TO	62.09
23395 NYS Rte 411	FRNT 173.00 DPTH 240.00	73,700	HI461 Highway Item No 1	73,700	TO	25.62
Lafargeville, NY 13656	EAST-0998258 NRTH-1528078		Installment Fee			18.79
	DEED BOOK 1729 PG-143					
	FULL MARKET VALUE	78,404				
TOTAL TAX ---						626.47**
	DATE #1	02/01/23	DATE #2	03/31/23	DATE #3	05/31/23
	AMT DUE	227.62	AMT DUE	208.82	AMT DUE	208.82
***** 33.00-1-30.1 *****						
33.00-1-30.1	23265 NYS Rte 411					BILL462406
Hyde Jerrod H	323 Vacant rural		County Taxable	11,500		84.07
Hyde Devon R	Lafargeville 224601	11,500	FD461 Orleans Fire Dist	11,500	TO	9.69
34929 Carter Street Rd	Lot 1 & 2	11,500	HI461 Highway Item No 1	11,500	TO	4.00
LaFargeville, NY 13656	ACRES 8.68		Installment Fee			2.93
	EAST-0997830 NRTH-1528396					
	DEED BOOK 2022 PG-17463					
	FULL MARKET VALUE	12,234				
PRIOR OWNER ON 3/01/2022						
Smith Thomas J						
TOTAL TAX ---						97.76**
	DATE #1	02/01/23	DATE #2	03/31/23	DATE #3	05/31/23
	AMT DUE	35.53	AMT DUE	32.58	AMT DUE	32.58
***** 33.00-1-30.2 *****						
33.00-1-30.2	23221 NYS Rte 411					BILL462407
Jones Michael	210 1 Family Res		VET WAR CT 41121	10,380	10,380	
Jones Renee	Lafargeville 224601	25,000	VET DIS CT 41141	34,600	34,600	
23221 NYS Rte 411	ACRES 5.00	69,200	VET COM CT 41131	17,300	17,300	
LaFargeville, NY 13656	EAST-0997349 NRTH-1528401		County Taxable	6,920		50.59
	DEED BOOK 2016 PG-1468		School Relevy			672.41
	FULL MARKET VALUE	73,617	FD461 Orleans Fire Dist	69,200	TO	58.30
			HI461 Highway Item No 1	69,200	TO	24.05
			Installment Fee			24.16
TOTAL TAX ---						805.35**
	DATE #1	02/01/23	DATE #2	03/31/23	DATE #3	05/31/23
	AMT DUE	292.61	AMT DUE	268.45	AMT DUE	268.45

STATE OF NEW YORK
 COUNTY - Jefferson
 TOWN - Orleans
 SWIS - 224600

2 0 2 3 T O W N T A X R O L L
 T A X A B L E SECTION OF THE ROLL - 1
 TAX MAP NUMBER SEQUENCE
 UNIFORM PERCENT OF VALUE IS 094.00

PAGE 621
 VALUATION DATE-JUL 01, 2021
 TAXABLE STATUS DATE-MAR 01, 2022

TAX MAP PARCEL NUMBER	PROPERTY LOCATION & CLASS	ASSESSMENT	EXEMPTION CODE	COUNTY	TOWN	TAX AMOUNT
CURRENT OWNERS NAME	SCHOOL DISTRICT	LAND	TAX DESCRIPTION			
CURRENT OWNERS ADDRESS	PARCEL SIZE/GRID COORD	TOTAL	SPECIAL DISTRICTS			
33.00-1-30.3	NYS Rte 411 312 Vac w/imprv			33.00-1-30.3		BILL462408
Countryman Joshua J	Lafargeville 224601	10,800	County Taxable			298.26
Countryman Bonnie J	Lot 3	40,800	FD461 Orleans Fire Dist			34.37
23395 NYS Rte 411	ACRES 4.87		HI461 Highway Item No 1			14.18
LaFargeville, NY 13656	EAST-0998100 NRTH-1528400		Installment Fee			10.40
	DEED BOOK 2007 PG-6821					
	FULL MARKET VALUE	43,404				
TOTAL TAX ---						346.81**
	DATE #1	02/01/23	DATE #2	03/31/23	DATE #3	05/31/23
	AMT DUE	126.01	AMT DUE	115.60	AMT DUE	115.60
33.00-1-31	23118 NYS Rte 411 210 1 Family Res			33.00-1-31		BILL462409
Beebe Aaron	Lafargeville 224601	20,400	County Taxable			861.15
46354 Co Rte 1	FRNT 145.00 DPTH 243.00	117,800	FD461 Orleans Fire Dist			99.24
Alexandria Bay, NY 13607	BANK 810		HI461 Highway Item No 1			40.95
	EAST-0996864 NRTH-1527938		Installment Fee			30.04
	DEED BOOK 2021 PG-14664					
	FULL MARKET VALUE	125,319				
TOTAL TAX ---						1,001.34**
	DATE #1	02/01/23	DATE #2	03/31/23	DATE #3	05/31/23
	AMT DUE	363.82	AMT DUE	333.78	AMT DUE	333.78
33.00-1-32.1	23345 Buttermilk Flat Rd 240 Rural res			33.00-1-32.1		BILL462410
Swartzentruber Levi J	Lafargeville 224601	30,000	County Taxable			723.71
Swartzentruber Anna	ACRES 11.20	99,000	FD461 Orleans Fire Dist			83.40
23345 Buttermilk Flat Rd	EAST-0998300 NRTH-1524340		HI461 Highway Item No 1			34.41
LaFargeville, NY 13656	DEED BOOK 2016 PG-3583		Installment Fee			25.25
	FULL MARKET VALUE	105,319				
TOTAL TAX ---						841.52**
	DATE #1	02/01/23	DATE #2	03/31/23	DATE #3	05/31/23
	AMT DUE	305.77	AMT DUE	280.50	AMT DUE	280.50
33.00-1-32.2	NYS Rte 411 311 Res vac land			33.00-1-32.2		BILL462411
Beebe Aaron	Lafargeville 224601	10,000	County Taxable			73.10
46354 Co Rte 1	FRNT 128.00 DPTH 285.00	10,000	FD461 Orleans Fire Dist			8.42
Alexandria Bay, NY 13607	EAST-0996724 NRTH-1527975		HI461 Highway Item No 1			3.48
	DEED BOOK 2021 PG-14664		Installment Fee			2.55
	FULL MARKET VALUE	10,638				
TOTAL TAX ---						85.00**
	DATE #1	02/01/23	DATE #2	03/31/23	DATE #3	05/31/23
	AMT DUE	30.89	AMT DUE	28.33	AMT DUE	28.33

STATE OF NEW YORK
 COUNTY - Jefferson
 TOWN - Orleans
 SWIS - 224600

2 0 2 3 T O W N T A X R O L L
 T A X A B L E SECTION OF THE ROLL - 1
 TAX MAP NUMBER SEQUENCE
 UNIFORM PERCENT OF VALUE IS 094.00

PAGE 622
 VALUATION DATE-JUL 01, 2021
 TAXABLE STATUS DATE-MAR 01, 2022

TAX MAP PARCEL NUMBER	PROPERTY LOCATION & CLASS	ASSESSMENT	EXEMPTION CODE	COUNTY	TOWN	TAX AMOUNT
CURRENT OWNERS NAME	SCHOOL DISTRICT	LAND	TAX DESCRIPTION			
CURRENT OWNERS ADDRESS	PARCEL SIZE/GRID COORD	TOTAL	SPECIAL DISTRICTS			
***** 33.00-1-32.31 *****						
33.00-1-32.31	23085 NYS Rte 411					BILL462412
Russell Richard O	240 Rural res		County Taxable	214,500		1,568.04
Russell Donna M	Lafargeville 224601	43,700	FD461 Orleans Fire Dist	214,500 TO		180.70
23085 Nys Rte 411	ACRES 34.80 BANK 750	214,500	HI461 Highway Item No 1	214,500 TO		74.56
Lafargeville, NY 13656	EAST-0996560 NRTH-1529037		Installment Fee			54.70
	FULL MARKET VALUE	228,191				
TOTAL TAX ---						1,823.30**
	DATE #1	02/01/23	DATE #2	03/31/23	DATE #3	05/31/23
	AMT DUE	662.48	AMT DUE	607.76	AMT DUE	607.76
***** 33.00-1-32.32 *****						
33.00-1-32.32	23155 NYS Rte 411					BILL462413
Cupernall Darlene E	210 1 Family Res		County Taxable	111,900		818.01
23155 NYS Rte 411	Lafargeville 224601	24,600	FD461 Orleans Fire Dist	111,900 TO		94.27
Lafargeville, NY 13656	FRNT 207.00 DPTH 210.00	111,900	HI461 Highway Item No 1	111,900 TO		38.90
	EAST-0997119 NRTH-1528213		Installment Fee			28.54
	FULL MARKET VALUE	119,043				
TOTAL TAX ---						951.18**
	DATE #1	02/01/23	DATE #2	03/31/23	DATE #3	05/31/23
	AMT DUE	345.60	AMT DUE	317.06	AMT DUE	317.06
***** 33.00-1-32.33 *****						
33.00-1-32.33	NYS Rte 411					BILL462414
Thompson Eric J	120 Field crops		AG DIST CO 41720	22,782	22,782	
Thompson Meisha	Lafargeville 224601	67,600	County Taxable	44,818		327.63
16842 Black Creek Rd	ACRES 71.50	67,600	FD461 Orleans Fire Dist	44,818 TO		37.76
Clayton, NY 13624	EAST-0996666 NRTH-1526996		22,782 EX			
	DEED BOOK 1661 PG-9		HI461 Highway Item No 1	44,818 TO		15.58
	FULL MARKET VALUE	71,915	22,782 EX			
TOTAL TAX ---						380.97**
	DATE #1	02/01/23	DATE #2	03/31/23	DATE #3	05/31/23
	AMT DUE	138.42	AMT DUE	126.99	AMT DUE	126.99
***** 33.00-1-32.34 *****						
33.00-1-32.34	23021 NYS Rte 411					BILL462415
Russell James	210 1 Family Res		County Taxable	74,500		544.61
Russell Satsuki	Lafargeville 224601	20,700	School Relevy			723.92
23021 NYS Rte 411	ACRES 1.37	74,500	FD461 Orleans Fire Dist	74,500 TO		62.76
LaFargeville, NY 13656	EAST-0996230 NRTH-1528520		HI461 Highway Item No 1	74,500 TO		25.90
	DEED BOOK 2007 PG-4836		Installment Fee			40.72
	FULL MARKET VALUE	79,255				
TOTAL TAX ---						1,357.19**
	DATE #1	02/01/23	DATE #2	03/31/23	DATE #3	05/31/23
	AMT DUE	493.13	AMT DUE	452.39	AMT DUE	452.39

STATE OF NEW YORK
 COUNTY - Jefferson
 TOWN - Orleans
 SWIS - 224600

2 0 2 3 T O W N T A X R O L L
 T A X A B L E SECTION OF THE ROLL - 1
 TAX MAP NUMBER SEQUENCE
 UNIFORM PERCENT OF VALUE IS 094.00

PAGE 623
 VALUATION DATE-JUL 01, 2021
 TAXABLE STATUS DATE-MAR 01, 2022

TAX MAP PARCEL NUMBER	PROPERTY LOCATION & CLASS	ASSESSMENT	EXEMPTION CODE	COUNTY	TOWN	TAX AMOUNT
CURRENT OWNERS NAME	SCHOOL DISTRICT	LAND	TAX DESCRIPTION			
CURRENT OWNERS ADDRESS	PARCEL SIZE/GRID COORD	TOTAL	SPECIAL DISTRICTS			
33.00-1-32.4	35457 Co Rte 15			33.00-1-32.4		BILL462416
Weaver Troy J	270 Mfg housing		County Taxable			304.11
35457 Co Rte 15	Lafargeville 224601	20,000	FD461 Orleans Fire Dist	41,600	TO	35.05
LaFargeville, NY 13656	FRNT 215.00 DPTH 164.00	41,600	HI461 Highway Item No 1	41,600	TO	14.46
	EAST-0998683 NRTH-1524464		Installment Fee			10.61
	DEED BOOK 2021 PG-7021					
	FULL MARKET VALUE	44,255				
			TOTAL TAX ---			353.62**
	DATE #1	02/01/23	DATE #2	03/31/23	DATE #3	05/31/23
	AMT DUE	128.49	AMT DUE	117.87	AMT DUE	117.87
33.00-1-32.5	23301 Buttermilk Flat Rd			33.00-1-32.5		BILL462417
Berry Drew E	210 1 Family Res		County Taxable			1,445.38
Berry Hannah R	Lafargeville 224601	21,000	FD461 Orleans Fire Dist	197,720	TO	166.57
23301 Buttermilk Flat Rd	ACRES 2.00	197,720	HI461 Highway Item No 1	197,720	TO	68.73
LaFargeville, NY 13656	EAST-0997860 NRTH-1524002		Installment Fee			50.42
	DEED BOOK 2019 PG-15222					
	FULL MARKET VALUE	210,340				
			TOTAL TAX ---			1,680.68**
	DATE #1	02/01/23	DATE #2	03/31/23	DATE #3	05/31/23
	AMT DUE	610.66	AMT DUE	560.22	AMT DUE	560.22
33.00-1-32.7	22745 Buttermilk Flat Rd			33.00-1-32.7		BILL462418
Swartzentruber Dan L	112 Dairy farm		AGSTORTANK 42100	1	1	
Swartzentruber Mary	Lafargeville 224601	90,000	County Taxable	167,199		1,222.26
22745 Buttermilk Flat Rd	ACRES 119.38	167,200	School Relevy			875.76
LaFargeville, NY 13656	EAST-0995350 NRTH-1524600		FD461 Orleans Fire Dist	167,199	TO	140.85
	DEED BOOK 2013 PG-4936		1 EX			
	FULL MARKET VALUE	177,872	HI461 Highway Item No 1	167,199	TO	58.12
			1 EX			
			Installment Fee			68.91
			TOTAL TAX ---			2,296.99**
	DATE #1	02/01/23	DATE #2	03/31/23	DATE #3	05/31/23
	AMT DUE	834.58	AMT DUE	765.66	AMT DUE	765.66
33.00-1-33	22760 NYS Rte 411			33.00-1-33		BILL462419
Klock Lee M	210 1 Family Res		County Taxable			1,118.47
Klock Janet M	Lafargeville 224601	77,000	FD461 Orleans Fire Dist	153,000	TO	128.89
35265 Amend Rd	ACRES 77.00	153,000	HI461 Highway Item No 1	153,000	TO	53.18
LaFargeville, NY 13656	EAST-0995427 NRTH-1527184		Installment Fee			39.02
	DEED BOOK 2018 PG-13345					
	FULL MARKET VALUE	162,766				
			TOTAL TAX ---			1,300.54**
	DATE #1	02/01/23	DATE #2	03/31/23	DATE #3	05/31/23
	AMT DUE	472.54	AMT DUE	433.51	AMT DUE	433.51

STATE OF NEW YORK
COUNTY - Jefferson
TOWN - Orleans
SWIS - 224600

2023 TOWN TAX ROLL
TAXABLE SECTION OF THE ROLL - 1
TAX MAP NUMBER SEQUENCE
UNIFORM PERCENT OF VALUE IS 094.00

PAGE 624
VALUATION DATE-JUL 01, 2021
TAXABLE STATUS DATE-MAR 01, 2022

TAX MAP PARCEL NUMBER	PROPERTY LOCATION & CLASS	ASSESSMENT	EXEMPTION CODE	COUNTY	TOWN	TAX AMOUNT
CURRENT OWNERS NAME	SCHOOL DISTRICT	LAND	TAX DESCRIPTION			
CURRENT OWNERS ADDRESS	PARCEL SIZE/GRID COORD	TOTAL	SPECIAL DISTRICTS			
***** 33.00-1-34 *****						
33.00-1-34	NYS Rte 411					BILL462420
Timerman Trustee Ralph W	105 Vac farmland		County Taxable	12,800		93.57
Timerman Trustee Sandra C	Lafargeville 224601	12,800	FD461 Orleans Fire Dist	12,800	TO	10.78
37380 Co Rte 15	Ralph & Sandra Timerman L	12,800	HI461 Highway Item No 1	12,800	TO	4.45
LaFargeville, NY 13656	RST Family Trust		Installment Fee			3.26
	ACRES 25.60					
	EAST-0995464 NRTH-1529247					
	DEED BOOK 2018 PG-517					
	FULL MARKET VALUE	13,617				
			TOTAL TAX ---			108.80**
			DATE #1 02/01/23	DATE #2 03/31/23	DATE #3 05/31/23	
			AMT DUE 39.54	AMT DUE 36.26	AMT DUE 36.26	
***** 33.00-1-35 *****						
22622/651	NYS Rte 411					BILL462421
33.00-1-35	210 1 Family Res		County Taxable	158,600		1,159.40
Dingman Dale R	Lafargeville 224601	46,800	FD461 Orleans Fire Dist	158,600	TO	133.61
Dingman Bonnie K	ACRES 58.00	158,600	HI461 Highway Item No 1	158,600	TO	55.13
22651 NYS Rte 411	EAST-0994552 NRTH-1529463		Installment Fee			40.44
LaFargeville, NY 13656	DEED BOOK 2017 PG-8254					
	FULL MARKET VALUE	168,723				
			TOTAL TAX ---			1,348.14**
			DATE #1 02/01/23	DATE #2 03/31/23	DATE #3 05/31/23	
			AMT DUE 489.82	AMT DUE 449.38	AMT DUE 449.38	
***** 33.00-1-36 *****						
22498	NYS Rte 411					BILL462422
33.00-1-36	210 1 Family Res		County Taxable	96,700		706.90
Simpson Randy L	Lafargeville 224601	20,000	FD461 Orleans Fire Dist	96,700	TO	81.46
22498 Nys Rte 411	ACRES 1.00	96,700	HI461 Highway Item No 1	96,700	TO	33.61
LaFargeville, NY 13656	EAST-0993793 NRTH-1529278		Installment Fee			24.66
	DEED BOOK 1623 PG-274					
	FULL MARKET VALUE	102,872				
			TOTAL TAX ---			821.97**
			DATE #1 02/01/23	DATE #2 03/31/23	DATE #3 05/31/23	
			AMT DUE 298.65	AMT DUE 273.99	AMT DUE 273.99	
***** 33.00-1-37 *****						
33.00-1-37	NYS Rte 411					BILL462423
Thompson Eric J	312 Vac w/imprv		County Taxable	18,000		131.58
Thompson Meisha	Lafargeville 224601	12,000	FD461 Orleans Fire Dist	18,000	TO	15.16
16842 Black Creek Rd	ACRES 0.88	18,000	HI461 Highway Item No 1	18,000	TO	6.26
Clayton, NY 13624	EAST-0993615 NRTH-1529356		Installment Fee			4.59
	DEED BOOK 1661 PG-9					
	FULL MARKET VALUE	19,149				
			TOTAL TAX ---			153.00**
			DATE #1 02/01/23	DATE #2 03/31/23	DATE #3 05/31/23	
			AMT DUE 55.59	AMT DUE 51.00	AMT DUE 51.00	

STATE OF NEW YORK
 COUNTY - Jefferson
 TOWN - Orleans
 SWIS - 224600

2 0 2 3 T O W N T A X R O L L
 T A X A B L E SECTION OF THE ROLL - 1
 TAX MAP NUMBER SEQUENCE
 UNIFORM PERCENT OF VALUE IS 094.00

PAGE 625
 VALUATION DATE-JUL 01, 2021
 TAXABLE STATUS DATE-MAR 01, 2022

TAX MAP PARCEL NUMBER	PROPERTY LOCATION & CLASS	ASSESSMENT	EXEMPTION CODE	COUNTY	TOWN	TAX AMOUNT
CURRENT OWNERS NAME	SCHOOL DISTRICT	LAND	TAX DESCRIPTION			
CURRENT OWNERS ADDRESS	PARCEL SIZE/GRID COORD	TOTAL	SPECIAL DISTRICTS			
33.00-1-38.1	NYS Rte 411 120 Field crops		AG STRUCT 41700	33.00-1-38.1		BILL462424
Thompson Eric J	Lafargeville 224601	107,300	AG DIST CO 41720		32,000	32,000
Thompson Meisha	ACRES 156.37	139,300	County Taxable		30,792	30,792
16842 Black Creek Rd	EAST-0993483 NRTH-1530616		FD461 Orleans Fire Dist		76,508	559.29
Clayton, NY 13624	DEED BOOK 1661 PG-9		30,792 EX		108,508	91.41
	FULL MARKET VALUE	148,191	HI461 Highway Item No 1		108,508	37.72
			30,792 EX			
			Installment Fee			20.65
			TOTAL TAX ---			688.42**
			DATE #1 02/01/23 DATE #2 03/31/23 DATE #3 05/31/23			
			AMT DUE 250.13 AMT DUE 229.47 AMT DUE 229.47			
33.00-1-38.2	NYS Rte 411 311 Res vac land		County Taxable	33.00-1-38.2		BILL462425
Thompson Joel Ray	Lafargeville 224601	2,700	FD461 Orleans Fire Dist		2,700	19.74
Thompson Vicki J	ACRES 2.04	2,700	HI461 Highway Item No 1		2,700	2.27
16842 Black Creek Rd	EAST-0992942 NRTH-1530149				2,700	.94
Clayton, NY 13624	DEED BOOK 2015 PG-10786					
	FULL MARKET VALUE	2,872				
			TOTAL TAX ---			22.95**
			DATE #1 02/01/23			
			AMT DUE 22.95			
33.00-1-39	35900 Amend Rd 120 Field crops		County Taxable	33.00-1-39		BILL462426
Klock Lee	Lafargeville 224601	109,600	FD461 Orleans Fire Dist		109,600	801.20
Klock Janet	ACRES 109.60	109,600	HI461 Highway Item No 1		109,600	92.33
35265 Amend Rd	EAST-0991948 NRTH-1526913		Installment Fee		109,600	38.10
LaFargeville, NY 13656	DEED BOOK 2021 PG-5182					27.95
	FULL MARKET VALUE	116,596				
			TOTAL TAX ---			931.63**
			DATE #1 02/01/23 DATE #2 03/31/23 DATE #3 05/31/23			
			AMT DUE 338.50 AMT DUE 310.54 AMT DUE 310.54			
33.00-1-40.1	Amend Rd 310 Res Vac		County Taxable	33.00-1-40.1		BILL462427
Aftuck Edward D	Lafargeville 224601	14,000	FD461 Orleans Fire Dist		14,000	102.34
3466 Danilowicz Rd	Lot 2 Shifflett Sub'd	14,000	HI461 Highway Item No 1		14,000	11.79
Bradford, NY 14815	ACRES 3.01		Installment Fee		14,000	4.87
	EAST-0990550 NRTH-1529380					3.57
	DEED BOOK 2016 PG-11516					
	FULL MARKET VALUE	14,894				
			TOTAL TAX ---			119.00**
			DATE #1 02/01/23 DATE #2 03/31/23 DATE #3 05/31/23			
			AMT DUE 43.25 AMT DUE 39.66 AMT DUE 39.66			

STATE OF NEW YORK
COUNTY - Jefferson
TOWN - Orleans
SWIS - 224600

2 0 2 3 T O W N T A X R O L L
T A X A B L E SECTION OF THE ROLL - 1
TAX MAP NUMBER SEQUENCE
UNIFORM PERCENT OF VALUE IS 094.00

PAGE 626
VALUATION DATE-JUL 01, 2021
TAXABLE STATUS DATE-MAR 01, 2022

TAX MAP PARCEL NUMBER	PROPERTY LOCATION & CLASS	ASSESSMENT	EXEMPTION CODE	COUNTY	TOWN	TAX AMOUNT
CURRENT OWNERS NAME	SCHOOL DISTRICT	LAND	TAX DESCRIPTION			
CURRENT OWNERS ADDRESS	PARCEL SIZE/GRID COORD	TOTAL	SPECIAL DISTRICTS			
***** 33.00-1-40.2 *****						
33.00-1-40.2	36356 Amend Rd					BILL462428
Blackford Sarah	210 1 Family Res		County Taxable	101,000		738.33
23878 Bacon Rd	Lafargeville 224601	21,000	FD461 Orleans Fire Dist	101,000 TO		85.09
LaFargeville, NY 13656	Lot 3- Schifflett Sub'd	101,000	HI461 Highway Item No 1	101,000 TO		35.11
	ACRES 3.01 BANK 250		Installment Fee			25.76
	EAST-0990600 NRTH-1529100					
	DEED BOOK 2013 PG-15545					
	FULL MARKET VALUE	107,447				
TOTAL TAX ---						858.53**
	DATE #1	02/01/23	DATE #2	03/31/23	DATE #3	05/31/23
	AMT DUE	311.95	AMT DUE	286.17	AMT DUE	286.17
***** 33.00-1-40.3 *****						
33.00-1-40.3	Amend Rd					BILL462429
Gardner Paul A Jr	105 Vac farmland		County Taxable	90,544		661.90
500 N Poplar St	Lafargeville 224601	90,544	FD461 Orleans Fire Dist	90,544 TO		76.28
Berwick, PA 18603	Lot 4 & residual parcel o	90,544	HI461 Highway Item No 1	90,544 TO		31.47
	Shifflett Sub'd		Installment Fee			23.09
	ACRES 105.90					
	EAST-0991700 NRTH-1528800					
	DEED BOOK 2021 PG-11842					
	FULL MARKET VALUE	96,323				
TOTAL TAX ---						769.65**
	DATE #1	02/01/23	DATE #2	03/31/23	DATE #3	05/31/23
	AMT DUE	279.64	AMT DUE	256.55	AMT DUE	256.55
***** 33.00-1-40.4 *****						
33.00-1-40.4	36440 Amend Rd					BILL462430
Banks Cynthia	240 Rural res		VET DIS CT 41141	37,600	37,600	
36440 Amend Rd	Lafargeville 224601	21,000	VET WAR CT 41121	11,280	11,280	
Lafargeville, NY 13656	Lot 1-Shifflett Sub'd	221,000	County Taxable	172,120		1,258.24
	ACRES 3.06 BANK 822		FD461 Orleans Fire Dist	221,000 TO		186.18
	EAST-0990540 NRTH-1529580		HI461 Highway Item No 1	221,000 TO		76.82
	DEED BOOK 2015 PG-145		Installment Fee			45.64
	FULL MARKET VALUE	235,106				
TOTAL TAX ---						1,521.24**
	DATE #1	02/01/23	DATE #2	03/31/23	DATE #3	05/31/23
	AMT DUE	552.72	AMT DUE	507.08	AMT DUE	507.08
***** 33.00-1-41 *****						
33.00-1-41	NYS Rte 411					BILL462431
Orleans Interstate & Rail	330 Vacant comm		County Taxable	11,800		86.26
Aggregate Co LLC	Lafargeville 224601	11,800	FD461 Orleans Fire Dist	11,800 TO		9.94
c/o John Gates	E Of Lafargeville	11,800	HI461 Highway Item No 1	11,800 TO		4.10
34 Yates Blvd	ACRES 27.80		Installment Fee			3.01
Poughkeepsie, NY 12601	EAST-0991619 NRTH-1529732					
	DEED BOOK 2014 PG-2101					
	FULL MARKET VALUE	12,553				
TOTAL TAX ---						100.30**
	DATE #1	02/01/23	DATE #2	03/31/23	DATE #3	05/31/23
	AMT DUE	36.45	AMT DUE	33.43	AMT DUE	33.43

STATE OF NEW YORK
COUNTY - Jefferson
TOWN - Orleans
SWIS - 224600

2023 TOWN TAX ROLL
TAXABLE SECTION OF THE ROLL - 1
TAX MAP NUMBER SEQUENCE
UNIFORM PERCENT OF VALUE IS 094.00

PAGE 627
VALUATION DATE-JUL 01, 2021
TAXABLE STATUS DATE-MAR 01, 2022

TAX MAP PARCEL NUMBER	PROPERTY LOCATION & CLASS	ASSESSMENT	EXEMPTION CODE	COUNTY	TOWN	TAX AMOUNT
CURRENT OWNERS NAME	SCHOOL DISTRICT	LAND	TAX DESCRIPTION			
CURRENT OWNERS ADDRESS	PARCEL SIZE/GRID COORD	TOTAL	SPECIAL DISTRICTS			
***** 43.00-1-1.1 *****						
43.00-1-1.1	Co Rte 12					BILL462432
Thompson Barbara Jean	105 Vac farmland		County Taxable	68,000		497.10
PO Box 40	Lafargeville 224601	68,000	FD461 Orleans Fire Dist	68,000	TO	57.29
LaFargeville, NY 13656	ACRES 113.95	68,000	HI461 Highway Item No 1	68,000	TO	23.64
	EAST-0974108 NRTH-1517026		Installment Fee			17.34
	DEED BOOK 2004 PG-300					
	FULL MARKET VALUE	72,340				
TOTAL TAX --- 578.03**						
	DATE #1 02/01/23	DATE #2 03/31/23	DATE #3 05/31/23			
	AMT DUE 210.03	AMT DUE 192.67	AMT DUE 192.67			
***** 43.00-1-1.21 *****						
43.00-1-1.21	19209 Co Rte 12					BILL462433
Derouin Roy C	270 Mfg housing		County Taxable	33,400		244.16
19209 Co Rte 12	Lafargeville 224601	20,000	FD461 Orleans Fire Dist	33,400	TO	28.14
LaFargeville, NY 13656	FRNT 150.00 DPTH 275.00	33,400	HI461 Highway Item No 1	33,400	TO	11.61
	EAST-0976484 NRTH-1516055		Installment Fee			8.52
	DEED BOOK 2011 PG-3476					
	FULL MARKET VALUE	35,532				
TOTAL TAX --- 283.91**						
	DATE #1 02/01/23	DATE #2 03/31/23	DATE #3 05/31/23			
	AMT DUE 103.17	AMT DUE 94.63	AMT DUE 94.63			
***** 43.00-1-1.22 *****						
43.00-1-1.22	Co Rte 12					BILL462434
Strock Terence & Judy L	120 Field crops		AG DIST IN 41730	5,075	5,075	
33807 Tracy Rd	Lafargeville 224601	48,000	County Taxable	42,925		313.79
LaFargeville, NY 13656	ACRES 84.28	48,000	FD461 Orleans Fire Dist	42,925	TO	36.16
	EAST-0975746 NRTH-1517169		5,075 EX			
	DEED BOOK 1657 PG-16		HI461 Highway Item No 1	42,925	TO	14.92
MAY BE SUBJECT TO PAYMENT	FULL MARKET VALUE	51,064	5,075 EX			
UNDER AGDIST LAW TIL 2029			Installment Fee			10.95
TOTAL TAX --- 364.87**						
	DATE #1 02/01/23	DATE #2 03/31/23	DATE #3 05/31/23			
	AMT DUE 132.58	AMT DUE 121.62	AMT DUE 121.62			
***** 43.00-1-2.1 *****						
43.00-1-2.1	Dutch Gap Rd					BILL462435
Thompson Barbara	120 Field crops		County Taxable	103,900		759.53
PO Box 40	Lafargeville 224601	85,000	FD461 Orleans Fire Dist	103,900	TO	87.53
LaFargeville, NY 13656	ACRES 148.65	103,900	HI461 Highway Item No 1	103,900	TO	36.12
	EAST-0975854 NRTH-1519614		Installment Fee			26.50
	DEED BOOK 2004 PG-335					
	FULL MARKET VALUE	110,532				
TOTAL TAX --- 883.18**						
	DATE #1 02/01/23	DATE #2 03/31/23	DATE #3 05/31/23			
	AMT DUE 320.90	AMT DUE 294.39	AMT DUE 294.39			

STATE OF NEW YORK
COUNTY - Jefferson
TOWN - Orleans
SWIS - 224600

2 0 2 3 T O W N T A X R O L L
T A X A B L E SECTION OF THE ROLL - 1
TAX MAP NUMBER SEQUENCE
UNIFORM PERCENT OF VALUE IS 094.00

PAGE 628
VALUATION DATE-JUL 01, 2021
TAXABLE STATUS DATE-MAR 01, 2022

TAX MAP PARCEL NUMBER	PROPERTY LOCATION & CLASS	ASSESSMENT	EXEMPTION CODE	COUNTY	TOWN	TAX AMOUNT
CURRENT OWNERS NAME	SCHOOL DISTRICT	LAND	TAX DESCRIPTION			
CURRENT OWNERS ADDRESS	PARCEL SIZE/GRID COORD	TOTAL	SPECIAL DISTRICTS			
***** 43.00-1-2.21 *****						
43.00-1-2.21	NYS Rte 180					BILL462436
Lawrence Edwin	312 Vac w/imprv		County Taxable	18,200		133.05
PO Box 23	Lafargeville 224601	2,500	FD461 Orleans Fire Dist	18,200	TO	15.33
Lafargeville, NY 13656	ACRES 2.32	18,200	HI461 Highway Item No 1	18,200	TO	6.33
	EAST-0979197 NRTH-1520624		Installment Fee			4.64
	DEED BOOK 2012 PG-13524					
	FULL MARKET VALUE	19,362				
TOTAL TAX --- 154.71**						
	DATE #1	02/01/23	DATE #2	03/31/23	DATE #3	05/31/23
	AMT DUE	56.21	AMT DUE	51.57	AMT DUE	51.57
***** 43.00-1-2.22 *****						
43.00-1-2.22	34773 NYS Rte 180					BILL462437
Hyde Isabell A	210 1 Family Res		SENIOR C/T 41801	51,600	51,600	
Ross Bobbi-Jo R	Lafargeville 224601	21,200	County Taxable	51,600		377.21
34773 NYS Rte 180	Lf Us IA Hyde	103,200	FD461 Orleans Fire Dist	103,200	TO	86.94
Lafargeville, NY 13656	FRNT 140.00 DPTH 312.00		HI461 Highway Item No 1	103,200	TO	35.87
	EAST-0979498 NRTH-1520652		Installment Fee			15.00
	DEED BOOK 2003 PG-347					
	FULL MARKET VALUE	109,787				
TOTAL TAX --- 500.02**						
	DATE #1	02/01/23	DATE #2	03/31/23	DATE #3	05/31/23
	AMT DUE	181.68	AMT DUE	166.67	AMT DUE	166.67
***** 43.00-1-2.3 *****						
43.00-1-2.3	34805 NYS Rte 180					BILL462438
Lawrence Edwin J	210 1 Family Res		County Taxable	125,500		917.43
Lawrence Migdalia	Lafargeville 224601	24,500	FD461 Orleans Fire Dist	125,500	TO	105.73
PO Box 23	Land Contract E Lawrence	125,500	HI461 Highway Item No 1	125,500	TO	43.62
Lafargeville, NY 13656	ACRES 3.28 BANK 810		Installment Fee			32.00
	EAST-0979426 NRTH-1520906					
	DEED BOOK 2009 PG-16670					
	FULL MARKET VALUE	133,511				
TOTAL TAX --- 1,066.78**						
	DATE #1	02/01/23	DATE #2	03/31/23	DATE #3	05/31/23
	AMT DUE	387.60	AMT DUE	355.59	AMT DUE	355.59
***** 43.00-1-2.4 *****						
43.00-1-2.4	34755 NYS Rte 180					BILL462439
Garcia-Moreira Orquidea G	210 1 Family Res		County Taxable	244,800		1,789.54
34755 NYS Rte 180	Lafargeville 224601	35,900	School Relevy			2,378.71
LaFargeville, NY 13656	ACRES 8.87 BANK 810	244,800	FD461 Orleans Fire Dist	244,800	TO	206.23
	EAST-0978941 NRTH-1520393		HI461 Highway Item No 1	244,800	TO	85.09
	DEED BOOK 2021 PG-20376		Installment Fee			133.79
	FULL MARKET VALUE	260,426				
TOTAL TAX --- 4,459.57**						
	DATE #1	02/01/23	DATE #2	03/31/23	DATE #3	05/31/23
	AMT DUE	1,620.32	AMT DUE	1,486.52	AMT DUE	1,486.52

STATE OF NEW YORK
COUNTY - Jefferson
TOWN - Orleans
SWIS - 224600

2 0 2 3 T O W N T A X R O L L
T A X A B L E SECTION OF THE ROLL - 1
TAX MAP NUMBER SEQUENCE
UNIFORM PERCENT OF VALUE IS 094.00

PAGE 629
VALUATION DATE-JUL 01, 2021
TAXABLE STATUS DATE-MAR 01, 2022

TAX MAP PARCEL NUMBER	PROPERTY LOCATION & CLASS	ASSESSMENT	EXEMPTION CODE	COUNTY	TOWN	TAX AMOUNT
CURRENT OWNERS NAME	SCHOOL DISTRICT	LAND	TAX DESCRIPTION			
CURRENT OWNERS ADDRESS	PARCEL SIZE/GRID COORD	TOTAL	SPECIAL DISTRICTS			
***** 43.00-1-2.5 *****						
19500	Dutch Gap Rd					BILL462440
43.00-1-2.5	240 Rural res		County Taxable	181,500		1,326.81
Davis Howard P	Lafargeville 224601	39,300	FD461 Orleans Fire Dist	181,500 TO		152.90
Davis Amy L	ACRES 22.07	181,500	HI461 Highway Item No 1	181,500 TO		63.09
19500 Dutch Gap Rd	EAST-0977776 NRTH-1520587		Installment Fee			46.28
LaFargeville, NY 13656	DEED BOOK 2003 PG-11768					
	FULL MARKET VALUE	193,085				
TOTAL TAX ---						1,542.80**
	DATE #1	02/01/23	DATE #2	03/31/23	DATE #3	05/31/23
	AMT DUE	560.56	AMT DUE	514.26	AMT DUE	514.26
***** 43.00-1-2.6 *****						
19670	Dutch Gap Rd					BILL462441
43.00-1-2.6	210 1 Family Res		County Taxable	123,700		904.28
Henry Joshua R	Lafargeville 224601	28,500	FD461 Orleans Fire Dist	123,700 TO		104.21
19670 Dutch Gap Rd	ACRES 9.50	123,700	HI461 Highway Item No 1	123,700 TO		43.00
LaFargeville, NY 13656	EAST-0978821 NRTH-1520817		Installment Fee			31.54
	DEED BOOK 2016 PG-5172					
	FULL MARKET VALUE	131,596				
TOTAL TAX ---						1,051.49**
	DATE #1	02/01/23	DATE #2	03/31/23	DATE #3	05/31/23
	AMT DUE	382.05	AMT DUE	350.49	AMT DUE	350.49
***** 43.00-1-2.7 *****						
18858	Dutch Gap Rd					BILL462442
43.00-1-2.7	210 1 Family Res		County Taxable	174,600		1,276.37
Miller Connie J	Lafargeville 224601	21,600	FD461 Orleans Fire Dist	174,600 TO		147.09
18858 Dutch Gap Rd	ACRES 1.81 BANK 810	174,600	HI461 Highway Item No 1	174,600 TO		60.69
LaFargeville, NY 13656	EAST-0974700 NRTH-1520540		Installment Fee			44.52
	DEED BOOK 2015 PG-18959					
	FULL MARKET VALUE	185,745				
TOTAL TAX ---						1,484.15**
	DATE #1	02/01/23	DATE #2	03/31/23	DATE #3	05/31/23
	AMT DUE	539.25	AMT DUE	494.71	AMT DUE	494.71
***** 43.00-1-3 *****						
	NYS Rte 180					BILL462443
43.00-1-3	120 Field crops		County Taxable	12,700		92.84
Wall Haven Farms LLC	Lafargeville 224601	12,700	FD461 Orleans Fire Dist	12,700 TO		10.70
Larry Walldroff	ACRES 25.97	12,700	HI461 Highway Item No 1	12,700 TO		4.41
33927 NYS Rte 180	EAST-0978494 NRTH-1519992		Installment Fee			3.24
LaFargeville, NY 13656	DEED BOOK 2010 PG-16940					
	FULL MARKET VALUE	13,511				
TOTAL TAX ---						107.95**
	DATE #1	02/01/23	DATE #2	03/31/23	DATE #3	05/31/23
	AMT DUE	39.23	AMT DUE	35.98	AMT DUE	35.98

STATE OF NEW YORK
 COUNTY - Jefferson
 TOWN - Orleans
 SWIS - 224600

2 0 2 3 T O W N T A X R O L L
 T A X A B L E SECTION OF THE ROLL - 1
 TAX MAP NUMBER SEQUENCE
 UNIFORM PERCENT OF VALUE IS 094.00

PAGE 630
 VALUATION DATE-JUL 01, 2021
 TAXABLE STATUS DATE-MAR 01, 2022

TAX MAP PARCEL NUMBER	PROPERTY LOCATION & CLASS	ASSESSMENT	EXEMPTION CODE	COUNTY	TOWN	TAX AMOUNT
CURRENT OWNERS NAME	SCHOOL DISTRICT	LAND	TAX DESCRIPTION			
CURRENT OWNERS ADDRESS	PARCEL SIZE/GRID COORD	TOTAL	SPECIAL DISTRICTS			
43.00-1-4.1	34531 NYS Rte 180			43.00-1-4.1		BILL462444
Walldroff David R	210 1 Family Res		AGSTORTANK 42100		900	900
Walldroff Janet B	Lafargeville 224601	24,000	County Taxable		140,400	1,026.36
34531 NYS Rte 180	David & Janet Walldroff L	141,300	FD461 Orleans Fire Dist		140,400 TO	118.28
LaFargeville, NY 13656	ACRES 5.29		900 EX			
	EAST-0979443 NRTH-1519393		HI461 Highway Item No 1		140,400 TO	48.80
	DEED BOOK 2011 PG-1364		900 EX			
	FULL MARKET VALUE	150,319	Installment Fee			35.80
			TOTAL TAX ---			1,193.44**
			DATE #1 02/01/23	DATE #2 03/31/23	DATE #3 05/31/23	
			AMT DUE 433.62	AMT DUE 397.81	AMT DUE 397.81	
43.00-1-4.2	NYS Rte 180			43.00-1-4.2		BILL462445
Wall Haven Farms LLC	100 Agricultural		County Taxable		132,700	970.07
Larry Walldroff	Lafargeville 224601	51,700	FD461 Orleans Fire Dist		132,700 TO	111.79
33927 NYS Rte 180	ACRES 63.43	132,700	HI461 Highway Item No 1		132,700 TO	46.13
LaFargeville, NY 13656	EAST-0978489 NRTH-1519094		Installment Fee			33.84
	DEED BOOK 2010 PG-16940					
	FULL MARKET VALUE	141,170				
			TOTAL TAX ---			1,127.99**
			DATE #1 02/01/23	DATE #2 03/31/23	DATE #3 05/31/23	
			AMT DUE 409.85	AMT DUE 375.99	AMT DUE 375.99	
43.00-1-5.1	19355 Co Rte 12			43.00-1-5.1		BILL462446
Strock Tyler	105 Vac farmland		County Taxable		57,700	421.80
Strock Sheri	Lafargeville 224601	57,700	FD461 Orleans Fire Dist		57,700 TO	48.61
33862 Tracy Rd	ACRES 102.71	57,700	HI461 Highway Item No 1		57,700 TO	20.06
Lafargeville, NY 13656	EAST-0977524 NRTH-1517487		Installment Fee			14.71
	DEED BOOK 2017 PG-17403					
	FULL MARKET VALUE	61,383				
			TOTAL TAX ---			490.47**
			DATE #1 02/01/23	DATE #2 03/31/23	DATE #3 05/31/23	
			AMT DUE 178.20	AMT DUE 163.49	AMT DUE 163.49	
43.00-1-5.2	19737 Co Rte 12			43.00-1-5.2		BILL462447
Ross-Repp Bobbi-Jo	210 1 Family Res		County Taxable		146,000	1,067.29
PO Box 78	Lafargeville 224601	22,000	FD461 Orleans Fire Dist		146,000 TO	123.00
Lafargeville, NY 13656	ACRES 2.87	146,000	HI461 Highway Item No 1		146,000 TO	50.75
	EAST-0979394 NRTH-1518327		Installment Fee			37.23
	DEED BOOK 2019 PG-2980					
	FULL MARKET VALUE	155,319				
			TOTAL TAX ---			1,241.04**
			DATE #1 02/01/23	DATE #2 03/31/23	DATE #3 05/31/23	
			AMT DUE 450.91	AMT DUE 413.68	AMT DUE 413.68	

STATE OF NEW YORK
COUNTY - Jefferson
TOWN - Orleans
SWIS - 224600

2 0 2 3 T O W N T A X R O L L
T A X A B L E SECTION OF THE ROLL - 1
TAX MAP NUMBER SEQUENCE
UNIFORM PERCENT OF VALUE IS 094.00

PAGE 631
VALUATION DATE-JUL 01, 2021
TAXABLE STATUS DATE-MAR 01, 2022

TAX MAP PARCEL NUMBER	PROPERTY LOCATION & CLASS	ASSESSMENT	EXEMPTION CODE	COUNTY	TOWN	TAX AMOUNT	
CURRENT OWNERS NAME	SCHOOL DISTRICT	LAND	TAX DESCRIPTION				
CURRENT OWNERS ADDRESS	PARCEL SIZE/GRID COORD	TOTAL	SPECIAL DISTRICTS				
***** 43.00-1-5.3 *****							
43.00-1-5.3	19661 Co Rte 12					BILL462448	
Peck William D	240 Rural res		1RPTL466_c 41691	2,820	2,820		
Peck Vicki A	Lafargeville 224601	28,000	VET COM CT 41131	18,800	18,800		
19661 Co Rt 12	ACRES 10.01	152,900	County Taxable	131,280		959.69	
Lafargeville, NY 13656	EAST-0978960 NRTH-1518120		FD461 Orleans Fire Dist	152,900	TO	128.81	
	DEED BOOK 2006 PG-15268		HI461 Highway Item No 1	152,900	TO	53.15	
	FULL MARKET VALUE	162,660	Installment Fee			34.25	
			TOTAL TAX ---			1,141.65**	
		DATE #1	02/01/23	DATE #2	03/31/23	DATE #3	05/31/23
		AMT DUE	414.80	AMT DUE	380.55	AMT DUE	380.55
***** 43.00-1-6.1 *****							
43.00-1-6.1	34312 NYS Rte 180					BILL462449	
Ashland Francis X	210 1 Family Res		County Taxable	193,500		1,414.53	
Ashland Katherine S	Lafargeville 224601	32,000	FD461 Orleans Fire Dist	193,500	TO	163.01	
34312 NYS Rte 180	ACRES 16.71	193,500	HI461 Highway Item No 1	193,500	TO	67.26	
LaFargeville, NY 13656	EAST-0980090 NRTH-1518515		Installment Fee			49.34	
	DEED BOOK 2021 PG-9684						
	FULL MARKET VALUE	205,851					
			TOTAL TAX ---			1,644.80**	
		DATE #1	02/01/23	DATE #2	03/31/23	DATE #3	05/31/23
		AMT DUE	597.62	AMT DUE	548.26	AMT DUE	548.26
***** 43.00-1-6.21 *****							
43.00-1-6.21	NYS Rte 180					BILL462450	
Wall Haven Farms LLC	105 Vac farmland		County Taxable	45,400		331.88	
Larry Walldroff	Lafargeville 224601	45,400	FD461 Orleans Fire Dist	45,400	TO	38.25	
33927 NYS Rte 180	ACRES 68.89	45,400	HI461 Highway Item No 1	45,400	TO	15.78	
LaFargeville, NY 13656	EAST-0981571 NRTH-1519364		Installment Fee			11.58	
	DEED BOOK 2010 PG-16940						
	FULL MARKET VALUE	48,298					
			TOTAL TAX ---			385.91**	
		DATE #1	02/01/23	DATE #2	03/31/23	DATE #3	05/31/23
		AMT DUE	140.23	AMT DUE	128.63	AMT DUE	128.63
***** 43.00-1-6.22 *****							
43.00-1-6.22	34580 NYS Rte 180					BILL462451	
Brennan Gene-Paul D	210 1 Family Res		County Taxable	163,800		1,197.42	
Brennan Caitlyn M	Lafargeville 224601	27,300	FD461 Orleans Fire Dist	163,800	TO	137.99	
34580 NYS Rte 180	ACRES 7.27 BANK 822	163,800	HI461 Highway Item No 1	163,800	TO	56.94	
LaFargeville, NY 13656	EAST-0980050 NRTH-1519605		Installment Fee			41.77	
	DEED BOOK 2019 PG-15135						
	FULL MARKET VALUE	174,255					
			TOTAL TAX ---			1,392.35**	
		DATE #1	02/01/23	DATE #2	03/31/23	DATE #3	05/31/23
		AMT DUE	505.90	AMT DUE	464.11	AMT DUE	464.11

STATE OF NEW YORK
 COUNTY - Jefferson
 TOWN - Orleans
 SWIS - 224600

2 0 2 3 T O W N T A X R O L L
 T A X A B L E SECTION OF THE ROLL - 1
 TAX MAP NUMBER SEQUENCE
 UNIFORM PERCENT OF VALUE IS 094.00

PAGE 632
 VALUATION DATE-JUL 01, 2021
 TAXABLE STATUS DATE-MAR 01, 2022

TAX MAP PARCEL NUMBER	PROPERTY LOCATION & CLASS	ASSESSMENT	EXEMPTION CODE	COUNTY	TOWN	TAX AMOUNT
CURRENT OWNERS NAME	SCHOOL DISTRICT	LAND	TAX DESCRIPTION			
CURRENT OWNERS ADDRESS	PARCEL SIZE/GRID COORD	TOTAL	SPECIAL DISTRICTS			
43.00-1-6.3	34000 NYS Rte 180			43.00-1-6.3		BILL462452
Davis Peter R	210 1 Family Res		County Taxable			709.09
Davis Joan L	Lafargeville 224601	21,000	FD461 Orleans Fire Dist			81.72
PO Box 152	ACRES 2.03 BANK 250	97,000	HI461 Highway Item No 1			33.72
LaFargeville, NY 13656	EAST-0980664 NRTH-1516496		Installment Fee			24.74
	DEED BOOK 2005 PG-8525					
	FULL MARKET VALUE	103,191				
TOTAL TAX ---						824.53**
	DATE #1	02/01/23	DATE #2	03/31/23	DATE #3	05/31/23
	AMT DUE	299.59	AMT DUE	274.84	AMT DUE	274.84
43.00-1-6.4	34086 NYS Rte 180			43.00-1-6.4		BILL462453
Lynch Sarah A	210 1 Family Res		County Taxable			707.63
Brown Michael J	Lafargeville 224601	23,000	FD461 Orleans Fire Dist			81.55
34086 NYS Rte 180	ACRES 3.00 BANK 810	96,800	HI461 Highway Item No 1			33.65
LaFargeville, NY 13656	EAST-0980633 NRTH-1516950		Installment Fee			24.68
	DEED BOOK 2013 PG-14043					
	FULL MARKET VALUE	102,979				
TOTAL TAX ---						822.83**
	DATE #1	02/01/23	DATE #2	03/31/23	DATE #3	05/31/23
	AMT DUE	298.97	AMT DUE	274.27	AMT DUE	274.27
43.00-1-6.5	34042 NYS Rte 180			43.00-1-6.5		BILL462454
Moskvich Mikhail	312 Vac w/imprv		County Taxable			105.27
Moskvich Olga	Lafargeville 224601	13,400	FD461 Orleans Fire Dist			12.13
1 Hurd St	ACRES 3.38	14,400	HI461 Highway Item No 1			5.01
Cazenovia, NY 13035	EAST-0980700 NRTH-1516750		Installment Fee			3.67
	DEED BOOK 2006 PG-12644					
	FULL MARKET VALUE	15,319				
TOTAL TAX ---						122.41**
	DATE #1	02/01/23	DATE #2	03/31/23	DATE #3	05/31/23
	AMT DUE	44.48	AMT DUE	40.80	AMT DUE	40.80
43.00-1-6.6	33968 NYS Rte 180			43.00-1-6.6		BILL462455
Davis Tyler	210 1 Family Res		County Taxable			1,085.57
33968 NYS Rte 180	Lafargeville 224601	25,800	FD461 Orleans Fire Dist			125.10
LaFargeville, NY 13656	ACRES 6.86 BANK 250	148,500	HI461 Highway Item No 1			51.62
	EAST-0979960 NRTH-1516350		Installment Fee			37.87
	DEED BOOK 2018 PG-17889					
	FULL MARKET VALUE	157,979				
TOTAL TAX ---						1,262.29**
	DATE #1	02/01/23	DATE #2	03/31/23	DATE #3	05/31/23
	AMT DUE	458.64	AMT DUE	420.76	AMT DUE	420.76

STATE OF NEW YORK
COUNTY - Jefferson
TOWN - Orleans
SWIS - 224600

2 0 2 3 T O W N T A X R O L L
T A X A B L E SECTION OF THE ROLL - 1
TAX MAP NUMBER SEQUENCE
UNIFORM PERCENT OF VALUE IS 094.00

PAGE 633
VALUATION DATE-JUL 01, 2021
TAXABLE STATUS DATE-MAR 01, 2022

TAX MAP PARCEL NUMBER	PROPERTY LOCATION & CLASS	ASSESSMENT	EXEMPTION CODE	COUNTY	TOWN	TAX AMOUNT
CURRENT OWNERS NAME	SCHOOL DISTRICT	LAND	TAX DESCRIPTION			
CURRENT OWNERS ADDRESS	PARCEL SIZE/GRID COORD	TOTAL	SPECIAL DISTRICTS			
***** 43.00-1-6.7 *****						
43.00-1-6.7	34154 NYS Rte 180					BILL462456
Randall Phillip R	210 1 Family Res		County Taxable	312,800		2,286.64
Randall Ellen Kae	Lafargeville 224601	114,300	FD461 Orleans Fire Dist	312,800 TO		263.51
34154 NYS Rte 180	ACRES 196.94	312,800	HI461 Highway Item No 1	312,800 TO		108.73
LaFargeville, NY 13656	EAST-0981900 NRTH-1517700		Installment Fee			79.77
	DEED BOOK 2016 PG-18529					
	FULL MARKET VALUE	332,766				
			TOTAL TAX ---			2,658.88**
			DATE #1 02/01/23	DATE #2 03/31/23	DATE #3 05/31/23	
			AMT DUE 966.07	AMT DUE 886.29	AMT DUE 886.29	
***** 43.00-1-7.1 *****						
43.00-1-7.1	34226 Carter St Rd					BILL462457
Eckert Dennis	270 Mfg housing		County Taxable	59,820		437.30
22025 Honey Flats Rd	Lafargeville 224601	20,000	School Relevy			581.27
LaFargeville, NY 13656	FRNT 209.00 DPTH 184.00	59,820	FD461 Orleans Fire Dist	59,820 TO		50.39
	EAST-0987329 NRTH-1517950		HI461 Highway Item No 1	59,820 TO		20.79
	DEED BOOK 2012 PG-6181		Installment Fee			32.69
	FULL MARKET VALUE	63,638				
			TOTAL TAX ---			1,089.75**
			DATE #1 02/01/23	DATE #2 03/31/23	DATE #3 05/31/23	
			AMT DUE 395.94	AMT DUE 363.25	AMT DUE 363.25	
***** 43.00-1-7.21 *****						
43.00-1-7.21	34120 Carter St Rd					BILL462458
Burrows Jay M	112 Dairy farm		AG DIST IN 41730	8,412	8,412	
Burrows Joann S	Lafargeville 224601	130,000	County Taxable	291,588		2,131.58
34120 Carter St Rd	ACRES 262.36	300,000	FD461 Orleans Fire Dist	291,588 TO		245.65
LaFargeville, NY 13656	EAST-0988622 NRTH-1518344		8,412 EX			
	DEED BOOK 1236 PG-173		HI461 Highway Item No 1	291,588 TO		101.36
	FULL MARKET VALUE	319,149	8,412 EX			
			Installment Fee			74.36
			TOTAL TAX ---			2,478.59**
			DATE #1 02/01/23	DATE #2 03/31/23	DATE #3 05/31/23	
			AMT DUE 900.57	AMT DUE 826.19	AMT DUE 826.19	
***** 43.00-1-7.22 *****						
43.00-1-7.22	33977 Carter St Rd					BILL462459
Burrows Jeremiah Joseph	270 Mfg housing		County Taxable	43,100		315.07
33977 Carter St Rd	Lafargeville 224601	22,500	FD461 Orleans Fire Dist	43,100 TO		36.31
LaFargeville, NY 13656	ACRES 2.50	43,100	HI461 Highway Item No 1	43,100 TO		14.98
	EAST-0987378 NRTH-1516638		Installment Fee			10.99
	DEED BOOK 2009 PG-6482					
	FULL MARKET VALUE	45,851				
			TOTAL TAX ---			366.36**
			DATE #1 02/01/23	DATE #2 03/31/23	DATE #3 05/31/23	
			AMT DUE 133.11	AMT DUE 122.12	AMT DUE 122.12	

MAY BE SUBJECT TO PAYMENT
UNDER AGDIST LAW TIL 2029

STATE OF NEW YORK
COUNTY - Jefferson
TOWN - Orleans
SWIS - 224600

2 0 2 3 T O W N T A X R O L L
T A X A B L E SECTION OF THE ROLL - 1
TAX MAP NUMBER SEQUENCE
UNIFORM PERCENT OF VALUE IS 094.00

PAGE 634
VALUATION DATE-JUL 01, 2021
TAXABLE STATUS DATE-MAR 01, 2022

TAX MAP PARCEL NUMBER	PROPERTY LOCATION & CLASS	ASSESSMENT	EXEMPTION CODE	COUNTY	TOWN	TAXABLE VALUE	TAX AMOUNT
***** 43.00-1-8.1 *****							
43.00-1-8.1	34439 Carter Street Rd 112 Dairy farm		County Taxable			190,000	BILL462460 1,388.94
Stutzman Moses M	Lafargeville 224601	69,800	FD461 Orleans Fire Dist			190,000 TO	160.06
Stutzman Ada	Lot 2	190,000	HI461 Highway Item No 1			190,000 TO	66.05
34624 Carter Street Rd	ACRES 91.21		Installment Fee				48.45
LaFargeville, NY 13656	EAST-0986500 NRTH-1518800						
	DEED BOOK 2022 PG-6382						
PRIOR OWNER ON 3/01/2022	FULL MARKET VALUE	202,128					
Miller John S							
TOTAL TAX ---							1,615.05**
	DATE #1	02/01/23	DATE #2	03/31/23	DATE #3	05/31/23	
	AMT DUE	586.80	AMT DUE	538.35	AMT DUE	538.35	
***** 43.00-1-8.3 *****							
43.00-1-8.3	34406 Carter St Rd 270 Mfg housing		SENIOR C 41802			15,435	BILL462461 0
Ashland Norman J	Lafargeville 224601	22,000	County Taxable			28,665	209.55
Ashland Gladys M	ACRES 2.00	44,100	FD461 Orleans Fire Dist			44,100 TO	37.15
34406 Carter St Rd	EAST-0987076 NRTH-1518892		HI461 Highway Item No 1			44,100 TO	15.33
LaFargeville, NY 13656	DEED BOOK 1662 PG-266		Installment Fee				7.86
	FULL MARKET VALUE	46,915					
TOTAL TAX ---							262.03**
	DATE #1	02/01/23	DATE #2	03/31/23	DATE #3	05/31/23	
	AMT DUE	95.21	AMT DUE	87.34	AMT DUE	87.34	
***** 43.00-1-8.4 *****							
43.00-1-8.4	34585 Carter St Rd 210 1 Family Res		County Taxable			113,300	BILL462462 828.25
Ashland Timothy	Lafargeville 224601	21,400	FD461 Orleans Fire Dist			113,300 TO	95.45
Ashland Ronalee	ACRES 1.70	113,300	HI461 Highway Item No 1			113,300 TO	39.38
34585 Carter St Rd	EAST-0986367 NRTH-1519746		Installment Fee				28.89
LaFargeville, NY 13656	DEED BOOK 1861 PG-342						
	FULL MARKET VALUE	120,532					
TOTAL TAX ---							963.08**
	DATE #1	02/01/23	DATE #2	03/31/23	DATE #3	05/31/23	
	AMT DUE	349.93	AMT DUE	321.02	AMT DUE	321.02	
***** 43.00-1-8.7 *****							
43.00-1-8.7	34606/624 Carter St Rd 112 Dairy farm		AG DIST IN 41730			16,667	BILL462463 16,667
Swartzentruber Levi J	Lafargeville 224601	125,000	County Taxable			259,933	1,900.17
Swartzentruber Anna	Lot 1- Swartzentruber & M	276,600	FD461 Orleans Fire Dist			259,933 TO	218.98
34606 Carter St Rd	Sub'd		16,667 EX				
LaFargeville, NY 13656	ACRES 187.50		HI461 Highway Item No 1			259,933 TO	90.35
	EAST-0987400 NRTH-1520400		16,667 EX				
MAY BE SUBJECT TO PAYMENT	DEED BOOK 2012 PG-15145		Installment Fee				66.29
UNDER AGDIST LAW TIL 2029	FULL MARKET VALUE	294,255					
TOTAL TAX ---							2,209.50**
	DATE #1	02/01/23	DATE #2	03/31/23	DATE #3	05/31/23	
	AMT DUE	802.79	AMT DUE	736.50	AMT DUE	736.50	

STATE OF NEW YORK
COUNTY - Jefferson
TOWN - Orleans
SWIS - 224600

2 0 2 3 T O W N T A X R O L L
T A X A B L E SECTION OF THE ROLL - 1
TAX MAP NUMBER SEQUENCE
UNIFORM PERCENT OF VALUE IS 094.00

PAGE 635
VALUATION DATE-JUL 01, 2021
TAXABLE STATUS DATE-MAR 01, 2022

TAX MAP PARCEL NUMBER	PROPERTY LOCATION & CLASS	ASSESSMENT	EXEMPTION CODE	COUNTY	TOWN	TAX AMOUNT
CURRENT OWNERS NAME	SCHOOL DISTRICT	LAND	TAX DESCRIPTION			
CURRENT OWNERS ADDRESS	PARCEL SIZE/GRID COORD	TOTAL	SPECIAL DISTRICTS			
***** 43.00-1-8.8 *****						
43.00-1-8.8	Carter Street Rd 100 Agricultural		AG DIST IN 41730	60,059	60,059	BILL462464
Burrows Jay	Lafargeville 224601	79,500	County Taxable	19,441		142.12
Burrows JoAnn	ACRES 44.59	79,500	FD461 Orleans Fire Dist	19,441	TO	16.38
34120 Carter Street Rd	EAST-0987825 NRTH-1519135		60,059 EX			
LaFargeville, NY 13656	DEED BOOK 2021 PG-1656		HI461 Highway Item No 1	19,441	TO	6.76
	FULL MARKET VALUE	84,574	60,059 EX			
MAY BE SUBJECT TO PAYMENT						
UNDER AGDIST LAW TIL 2029						
TOTAL TAX ---						165.26**
DATE #1	02/01/23	DATE #2	03/31/23	DATE #3	05/31/23	
AMT DUE	60.06	AMT DUE	55.08	AMT DUE	55.08	
***** 43.00-1-9 *****						
43.00-1-9	Buttermilk Flat Rd 120 Field crops		County Taxable	19,300		BILL462465
Smith Ronald Roy	Lafargeville 224601	19,300	FD461 Orleans Fire Dist	19,300	TO	141.09
Smith Dawn	ACRES 34.60	19,300	HI461 Highway Item No 1	19,300	TO	16.26
34646 Carter Street Rd	EAST-0989385 NRTH-1521725		Installment Fee			6.71
LaFargeville, NY 13656	DEED BOOK 2003 PG-7642					4.92
	FULL MARKET VALUE	20,532				
TOTAL TAX ---						164.06**
DATE #1	02/01/23	DATE #2	03/31/23	DATE #3	05/31/23	
AMT DUE	59.62	AMT DUE	54.68	AMT DUE	54.68	
***** 43.00-1-10.11 *****						
43.00-1-10.11	22233 Honey Flats Rd 210 1 Family Res		County Taxable	103,300		BILL462466
Jacks Lynette E	Lafargeville 224601	23,200	FD461 Orleans Fire Dist	103,300	TO	755.15
527 Cottage Oaks Cir	Eckert Nancy V- Lf Use	103,300	HI461 Highway Item No 1	103,300	TO	87.02
Myrtle Beach, SC 29579	ACRES 3.19		Installment Fee			35.91
	EAST-0991850 NRTH-1516950					26.34
	DEED BOOK 2010 PG-15182					
	FULL MARKET VALUE	109,894				
TOTAL TAX ---						878.08**
DATE #1	02/01/23	DATE #2	03/31/23	DATE #3	05/31/23	
AMT DUE	319.04	AMT DUE	292.69	AMT DUE	292.69	
***** 43.00-1-10.121 *****						
43.00-1-10.121	21535/539 Honey Flats Rd 112 Dairy farm		County Taxable	338,000		BILL462467
Eckert Dennis C	Lafargeville 224601	209,400	School Relevy			2,470.86
22025 Honey Flats Rd	Lf Use Dennis H Eckert	338,000	FD461 Orleans Fire Dist	338,000	TO	3,284.32
LaFargeville, NY 13656	ACRES 301.87		HI461 Highway Item No 1	338,000	TO	284.74
	EAST-0990597 NRTH-1518039		Installment Fee			117.49
	DEED BOOK 2021 PG-12816					184.72
	FULL MARKET VALUE	359,574				
TOTAL TAX ---						6,157.41**
DATE #1	02/01/23	DATE #2	03/31/23	DATE #3	05/31/23	
AMT DUE	2,237.19	AMT DUE	2,052.47	AMT DUE	2,052.47	

STATE OF NEW YORK
COUNTY - Jefferson
TOWN - Orleans
SWIS - 224600

2 0 2 3 T O W N T A X R O L L
T A X A B L E SECTION OF THE ROLL - 1
TAX MAP NUMBER SEQUENCE
UNIFORM PERCENT OF VALUE IS 094.00

PAGE 636
VALUATION DATE-JUL 01, 2021
TAXABLE STATUS DATE-MAR 01, 2022

TAX MAP PARCEL NUMBER	PROPERTY LOCATION & CLASS	ASSESSMENT	EXEMPTION CODE	COUNTY	TOWN	TAX AMOUNT
CURRENT OWNERS NAME	SCHOOL DISTRICT	LAND	TAX DESCRIPTION			
CURRENT OWNERS ADDRESS	PARCEL SIZE/GRID COORD	TOTAL	SPECIAL DISTRICTS			
***** 43.00-1-10.122 *****						
21985	Honey Flats Rd					BILL462468
43.00-1-10.122	210 1 Family Res		County Taxable	89,000		650.61
Eckert Dennis C	Lafargeville 224601	22,500	School Relevy			864.81
22025 Honey Flats Rd	Lf Use Dennis H Eckert	89,000	FD461 Orleans Fire Dist	89,000	TO	74.98
LaFargeville, NY 13656	ACRES 6.20		HI461 Highway Item No 1	89,000	TO	30.94
	EAST-0990770 NRTH-1516650		Installment Fee			48.64
MAY BE SUBJECT TO PAYMENT	DEED BOOK 2021 PG-12816					
UNDER AGDIST LAW TIL 2026	FULL MARKET VALUE	94,681				
TOTAL TAX ---						1,621.34**
	DATE #1	02/01/23	DATE #2	03/31/23	DATE #3	05/31/23
	AMT DUE	589.10	AMT DUE	540.44	AMT DUE	540.44
***** 43.00-1-10.2 *****						
33974	Carter Street Rd					BILL462469
43.00-1-10.2	270 Mfg housing		County Taxable	56,500		413.03
Eckert Dennis C	Lafargeville 224601	21,300	School Relevy			549.01
22025 Honey Flats Rd	Lf Use Dennis H Eckert	56,500	FD461 Orleans Fire Dist	56,500	TO	47.60
LaFargeville, NY 13656	ACRES 1.64		HI461 Highway Item No 1	56,500	TO	19.64
	EAST-0987987 NRTH-1516716		Installment Fee			30.88
	DEED BOOK 2021 PG-12815					
	FULL MARKET VALUE	60,106				
TOTAL TAX ---						1,029.28**
	DATE #1	02/01/23	DATE #2	03/31/23	DATE #3	05/31/23
	AMT DUE	373.98	AMT DUE	343.09	AMT DUE	343.09
***** 43.00-1-10.3 *****						
33856	Carter St Rd					BILL462470
43.00-1-10.3	210 1 Family Res		County Taxable	117,500		858.95
Ashland Douglas J	Lafargeville 224601	25,200	FD461 Orleans Fire Dist	117,500	TO	98.99
Ashland Julie	ACRES 1.95	117,500	HI461 Highway Item No 1	117,500	TO	40.84
33856 Carter St Rd	EAST-0988152 NRTH-1516225		Installment Fee			29.96
LaFargeville, NY 13656	DEED BOOK 1649 PG-246					
	FULL MARKET VALUE	125,000				
TOTAL TAX ---						998.78**
	DATE #1	02/01/23	DATE #2	03/31/23	DATE #3	05/31/23
	AMT DUE	362.90	AMT DUE	332.92	AMT DUE	332.92
***** 43.00-1-10.4 *****						
22299	Honey Flats Rd					BILL462471
43.00-1-10.4	210 1 Family Res		County Taxable	151,100		1,104.58
Eckert Donald G	Lafargeville 224601	22,000	FD461 Orleans Fire Dist	151,100	TO	127.29
Eckert Lorrie J	ACRES 2.00	151,100	HI461 Highway Item No 1	151,100	TO	52.52
22299 Honey Flats Rd	EAST-0992606 NRTH-1517058		Installment Fee			38.53
LaFargeville, NY 13656	DEED BOOK 1795 PG-20					
	FULL MARKET VALUE	160,745				
TOTAL TAX ---						1,284.39**
	DATE #1	02/01/23	DATE #2	03/31/23	DATE #3	05/31/23
	AMT DUE	466.66	AMT DUE	428.13	AMT DUE	428.13

STATE OF NEW YORK
COUNTY - Jefferson
TOWN - Orleans
SWIS - 224600

2 0 2 3 T O W N T A X R O L L
T A X A B L E SECTION OF THE ROLL - 1
TAX MAP NUMBER SEQUENCE
UNIFORM PERCENT OF VALUE IS 094.00

PAGE 637
VALUATION DATE-JUL 01, 2021
TAXABLE STATUS DATE-MAR 01, 2022

TAX MAP PARCEL NUMBER	PROPERTY LOCATION & CLASS	ASSESSMENT	EXEMPTION CODE	COUNTY	TOWN	TAX AMOUNT
CURRENT OWNERS NAME	SCHOOL DISTRICT	LAND	TAX DESCRIPTION			
CURRENT OWNERS ADDRESS	PARCEL SIZE/GRID COORD	TOTAL	SPECIAL DISTRICTS			
***** 43.00-1-10.5 *****						
43.00-1-10.5	22025 Honey Flats Rd					BILL462472
Eckert Dennis C	210 1 Family Res		County Taxable	51,525		376.66
21985 Honey Flats Rd	Lafargeville 224601	21,000	School Relevy			500.66
LaFargeville, NY 13656	ACRES 1.69	51,525	FD461 Orleans Fire Dist	51,525	TO	43.41
	EAST-0991201 NRTH-1516619		HI461 Highway Item No 1	51,525	TO	17.91
	DEED BOOK 2005 PG-7412		Installment Fee			28.16
	FULL MARKET VALUE	54,814				
TOTAL TAX ---						938.64**
	DATE #1	02/01/23	DATE #2	03/31/23	DATE #3	05/31/23
	AMT DUE	341.04	AMT DUE	312.88	AMT DUE	312.88
***** 43.00-1-10.6 *****						
43.00-1-10.6	Honey Flats Rd					BILL462473
Anderson Karen D	311 Res vac land		County Taxable	10,800		78.95
28580 NYS Rte 37	Lafargeville 224601	10,800	FD461 Orleans Fire Dist	10,800	TO	9.10
Evans Mills, NY 13637	ACRES 2.00	10,800	HI461 Highway Item No 1	10,800	TO	3.75
	EAST-0991630 NRTH-1516877		Installment Fee			2.75
	DEED BOOK 2006 PG-3033					
	FULL MARKET VALUE	11,489				
TOTAL TAX ---						91.80**
	DATE #1	02/01/23	DATE #2	03/31/23	DATE #3	05/31/23
	AMT DUE	33.35	AMT DUE	30.60	AMT DUE	30.60
***** 43.00-1-10.7 *****						
43.00-1-10.7	Honey Flats Rd					BILL462474
Eckert Donald Glenn	314 Rural vac<10		County Taxable	10,800		78.95
23299 Honey Flats Rd	Lafargeville 224601	10,800	FD461 Orleans Fire Dist	10,800	TO	9.10
LaFargeville, NY 13656	ACRES 2.00	10,800	HI461 Highway Item No 1	10,800	TO	3.75
	EAST-0992107 NRTH-1517027		Installment Fee			2.75
	DEED BOOK 2008 PG-17034					
	FULL MARKET VALUE	11,489				
TOTAL TAX ---						91.80**
	DATE #1	02/01/23	DATE #2	03/31/23	DATE #3	05/31/23
	AMT DUE	33.35	AMT DUE	30.60	AMT DUE	30.60
***** 43.00-1-10.8 *****						
43.00-1-10.8	Carter Street Rd					BILL462475
Eckert Dennis C	314 Rural vac<10		County Taxable	11,000		80.41
22025 Honey Flats Rd	Lafargeville 224601	11,000	School Relevy			106.88
LaFargeville, NY 13656	Lf Use Dennis H Eckert	11,000	FD461 Orleans Fire Dist	11,000	TO	9.27
	ACRES 2.36		HI461 Highway Item No 1	11,000	TO	3.82
	EAST-0987980 NRTH-1516450		Installment Fee			6.01
	DEED BOOK 2021 PG-12815					
	FULL MARKET VALUE	11,702				
TOTAL TAX ---						200.38**
	DATE #1	02/01/23	DATE #2	03/31/23	DATE #3	05/31/23
	AMT DUE	72.81	AMT DUE	66.79	AMT DUE	66.79

STATE OF NEW YORK
COUNTY - Jefferson
TOWN - Orleans
SWIS - 224600

2 0 2 3 T O W N T A X R O L L
T A X A B L E SECTION OF THE ROLL - 1
TAX MAP NUMBER SEQUENCE
UNIFORM PERCENT OF VALUE IS 094.00

PAGE 638
VALUATION DATE-JUL 01, 2021
TAXABLE STATUS DATE-MAR 01, 2022

TAX MAP PARCEL NUMBER	PROPERTY LOCATION & CLASS	ASSESSMENT	EXEMPTION CODE	COUNTY	TOWN	TAX AMOUNT
CURRENT OWNERS NAME	SCHOOL DISTRICT	LAND	TAX DESCRIPTION			
CURRENT OWNERS ADDRESS	PARCEL SIZE/GRID COORD	TOTAL	SPECIAL DISTRICTS			
***** 43.00-1-10.9 *****						
43.00-1-10.9	Honey Flats Rd 314 Rural vac<10		County Taxable	10,900		BILL462476 79.68
Jacks Lynetta E	Lafargeville 224601	10,900	FD461 Orleans Fire Dist	10,900	TO	9.18
527 Cottage Oaks Cir	ACRES 2.24	10,900	HI461 Highway Item No 1	10,900	TO	3.79
Myrtle Beach, SC 29579	EAST-0992329 NRTH-1517087		Installment Fee			2.78
	DEED BOOK 2008 PG-8108					
	FULL MARKET VALUE	11,596				
TOTAL TAX ---						92.65**
	DATE #1	02/01/23	DATE #2	03/31/23	DATE #3	05/31/23
	AMT DUE	33.67	AMT DUE	30.88	AMT DUE	30.88
***** 43.00-1-11 *****						
43.00-1-11	33869 Carter St Rd 210 1 Family Res		County Taxable	103,400		BILL462477 755.88
Kellar Randy A	Lafargeville 224601	30,200	School Relevy			713.33
Kellar Geraldine A	ACRES 10.19	103,400	FD461 Orleans Fire Dist	103,400	TO	87.11
33869 Carter St Rd	EAST-0987835 NRTH-1515830		HI461 Highway Item No 1	103,400	TO	35.94
Lafargeville, NY 13656	DEED BOOK 1045 PG-00135		Installment Fee			47.77
	FULL MARKET VALUE	110,000				
TOTAL TAX ---						1,592.26**
	DATE #1	02/01/23	DATE #2	03/31/23	DATE #3	05/31/23
	AMT DUE	578.53	AMT DUE	530.75	AMT DUE	530.75
***** 43.00-1-12.11 *****						
43.00-1-12.11	Carter St Rd 240 Rural res		County Taxable	300,000		BILL462478 2,193.07
Thompson Jerry	Lafargeville 224601	200,000	FD461 Orleans Fire Dist	300,000	TO	252.73
Thompson Donnelle	ACRES 164.15	300,000	HI461 Highway Item No 1	300,000	TO	104.28
18669 Co Rte 5	EAST-0987600 NRTH-1514300		Installment Fee			76.50
LaFargeville, NY 13656	DEED BOOK 2016 PG-4042					
	FULL MARKET VALUE	319,149				
TOTAL TAX ---						2,550.08**
	DATE #1	02/01/23	DATE #2	03/31/23	DATE #3	05/31/23
	AMT DUE	926.54	AMT DUE	850.02	AMT DUE	850.02
***** 43.00-1-12.13 *****						
43.00-1-12.13	33586 Carter Street Rd 210 1 Family Res		County Taxable	91,000		BILL462479 665.23
Klock Amber Mae	Lafargeville 224601	21,000	FD461 Orleans Fire Dist	91,000	TO	76.66
Desormeau Phillip Richard III	Lot 7-Bartier Sub'd	91,000	HI461 Highway Item No 1	91,000	TO	31.63
33586 Carter Street Rd	ACRES 5.51 BANK 810		Installment Fee			23.21
LaFargeville, NY 13656	EAST-0989200 NRTH-1514500					
	DEED BOOK 2022 PG-15905					
PRIOR OWNER ON 3/01/2022	FULL MARKET VALUE	96,809				
Ryan Brenda J						
TOTAL TAX ---						773.52**
	DATE #1	02/01/23	DATE #2	03/31/23	DATE #3	05/31/23
	AMT DUE	281.05	AMT DUE	257.84	AMT DUE	257.84

STATE OF NEW YORK
COUNTY - Jefferson
TOWN - Orleans
SWIS - 224600

2 0 2 3 T O W N T A X R O L L
T A X A B L E SECTION OF THE ROLL - 1
TAX MAP NUMBER SEQUENCE
UNIFORM PERCENT OF VALUE IS 094.00

PAGE 639
VALUATION DATE-JUL 01, 2021
TAXABLE STATUS DATE-MAR 01, 2022

TAX MAP PARCEL NUMBER	PROPERTY LOCATION & CLASS	ASSESSMENT	EXEMPTION CODE	COUNTY	TOWN	TAX AMOUNT
CURRENT OWNERS NAME	SCHOOL DISTRICT	LAND	TAX DESCRIPTION			
CURRENT OWNERS ADDRESS	PARCEL SIZE/GRID COORD	TOTAL	SPECIAL DISTRICTS			
***** 43.00-1-12.14 *****						
43.00-1-12.14	21698 Honey Flats Rd					BILL462480
Vaadi Amy L	240 Rural res		County Taxable	207,600		1,517.60
Vaadi Kenneth A	Lafargeville 224601	26,000	FD461 Orleans Fire Dist	207,600 TO		174.89
21698 Honey Flats Rd	Lots 3-5 Baratier Sub'd	207,600	HI461 Highway Item No 1	207,600 TO		72.16
LaFargeville, NY 13656	ACRES 15.30		Installment Fee			52.94
	EAST-0989500 NRTH-1515400					
	DEED BOOK 2022 PG-20059					
PRIOR OWNER ON 3/01/2022	FULL MARKET VALUE	220,851				
Vaadi Kenneth A						
TOTAL TAX ---						1,764.65**
	DATE #1	02/01/23	DATE #2	03/31/23	DATE #3	05/31/23
	AMT DUE	641.17	AMT DUE	588.21	AMT DUE	588.21
***** 43.00-1-12.15 *****						
43.00-1-12.15	33514 Carter St Rd					BILL462481
Wagner Glenn R	210 1 Family Res		County Taxable	120,000		877.23
PO Box 116	Lafargeville 224601	21,000	FD461 Orleans Fire Dist	120,000 TO		101.09
Black River, NY 13612	Lot 8- Baratier Sub'd	120,000	HI461 Highway Item No 1	120,000 TO		41.71
	ACRES 5.26 BANK 750		Installment Fee			30.60
	EAST-0989350 NRTH-1514350					
	DEED BOOK 2011 PG-18922					
	FULL MARKET VALUE	127,660				
TOTAL TAX ---						1,020.03**
	DATE #1	02/01/23	DATE #2	03/31/23	DATE #3	05/31/23
	AMT DUE	370.61	AMT DUE	340.01	AMT DUE	340.01
***** 43.00-1-12.16 *****						
43.00-1-12.16	Carter St Rd					BILL462482
Vaadi Kenneth A	322 Rural vac>10		County Taxable	17,000		124.27
Vaadi Amy L	Lafargeville 224601	17,000	FD461 Orleans Fire Dist	17,000 TO		14.32
21698 Honey Flats Rd	Lots 2 & 6 - Baratier Sub	17,000	HI461 Highway Item No 1	17,000 TO		5.91
LaFargeville, NY 13656	ACRES 12.88		Installment Fee			4.34
	EAST-0988900 NRTH-1514800					
	DEED BOOK 2014 PG-16632					
	FULL MARKET VALUE	18,085				
TOTAL TAX ---						144.50**
	DATE #1	02/01/23	DATE #2	03/31/23	DATE #3	05/31/23
	AMT DUE	52.52	AMT DUE	48.16	AMT DUE	48.16
***** 43.00-1-12.17 *****						
43.00-1-12.17	33347 Carter St Rd					BILL462483
Mackenzie Sadie M	210 1 Family Res		County Taxable	99,000		723.71
33347 Carter St Rd	Lafargeville 224601	20,000	FD461 Orleans Fire Dist	99,000 TO		83.40
LaFargeville, NY 13656	ACRES 5.02 BANK 810	99,000	HI461 Highway Item No 1	99,000 TO		34.41
	EAST-0988700 NRTH-1513150		Installment Fee			25.25
	DEED BOOK 2017 PG-14720					
	FULL MARKET VALUE	105,319				
TOTAL TAX ---						841.52**
	DATE #1	02/01/23	DATE #2	03/31/23	DATE #3	05/31/23
	AMT DUE	305.77	AMT DUE	280.50	AMT DUE	280.50

STATE OF NEW YORK
COUNTY - Jefferson
TOWN - Orleans
SWIS - 224600

2023 TOWN TAX ROLL
TAXABLE SECTION OF THE ROLL - 1
TAX MAP NUMBER SEQUENCE
UNIFORM PERCENT OF VALUE IS 094.00

PAGE 640
VALUATION DATE-JUL 01, 2021
TAXABLE STATUS DATE-MAR 01, 2022

TAX MAP PARCEL NUMBER	PROPERTY LOCATION & CLASS	ASSESSMENT	EXEMPTION CODE	COUNTY	TOWN	TAX AMOUNT
CURRENT OWNERS NAME	SCHOOL DISTRICT	LAND	TAX DESCRIPTION			
CURRENT OWNERS ADDRESS	PARCEL SIZE/GRID COORD	TOTAL	SPECIAL DISTRICTS			
***** 43.00-1-12.2 *****						
43.00-1-12.2	Carter St Rd					BILL462484
Cornwell Crossing LLC	314 Rural vac<10		County Taxable	100		0.73
c/o Suzanne Phillips	Lafargeville 224601	100	FD461 Orleans Fire Dist	100 TO		.08
670 Beach Ave	Former Cheese Factory Lot	100	HI461 Highway Item No 1	100 TO		.03
Rochester, NY 14612	FRNT 86.00 DPTH 137.00					
	EAST-0988413 NRTH-1514774					
	DEED BOOK 2005 PG-16429					
	FULL MARKET VALUE	106				
TOTAL TAX ---						0.84**
	DATE #1	02/01/23				
	AMT DUE					0.84
***** 43.00-1-12.3 *****						
43.00-1-12.3	22248 Honey Flats Rd					BILL462485
Patrick Lynn	240 Rural res		County Taxable	198,200		1,448.89
22248 Honey Flats Rd	Lafargeville 224601	46,800	FD461 Orleans Fire Dist	198,200 TO		166.97
LaFargeville, NY 13656	ACRES 74.00	198,200	HI461 Highway Item No 1	198,200 TO		68.90
	EAST-0992691 NRTH-1514993		Installment Fee			50.54
	DEED BOOK 1753 PG-116					
	FULL MARKET VALUE	210,851				
TOTAL TAX ---						1,684.76**
	DATE #1	02/01/23	DATE #2	03/31/23	DATE #3	05/31/23
	AMT DUE	612.14	AMT DUE	561.58	AMT DUE	561.58
***** 43.00-1-12.4 *****						
43.00-1-12.4	22364 Honey Flats Rd					BILL462486
Patrick Lynn	105 Vac farmland		County Taxable	12,500		91.38
22248 Honey Flats Rd	Lafargeville 224601	12,500	FD461 Orleans Fire Dist	12,500 TO		10.53
LaFargeville, NY 13656	ACRES 5.34	12,500	HI461 Highway Item No 1	12,500 TO		4.35
	EAST-0992844 NRTH-1516561		Installment Fee			3.19
	DEED BOOK 2011 PG-2950					
	FULL MARKET VALUE	13,298				
TOTAL TAX ---						106.26**
	DATE #1	02/01/23	DATE #2	03/31/23	DATE #3	05/31/23
	AMT DUE	38.61	AMT DUE	35.42	AMT DUE	35.42
***** 43.00-1-12.5 *****						
43.00-1-12.5	33695 Carter St Rd					BILL462487
Tehoke Christopher M	210 1 Family Res		County Taxable	136,600		998.58
Tehoke Meisha L	Lafargeville 224601	22,600	FD461 Orleans Fire Dist	136,600 TO		115.08
33695 Carter St Rd	ACRES 2.64 BANK 810	136,600	HI461 Highway Item No 1	136,600 TO		47.48
LaFargeville, NY 13656	EAST-0988166 NRTH-1515162		Installment Fee			34.83
	DEED BOOK 2006 PG-9517					
	FULL MARKET VALUE	145,319				
TOTAL TAX ---						1,161.14**
	DATE #1	02/01/23	DATE #2	03/31/23	DATE #3	05/31/23
	AMT DUE	421.89	AMT DUE	387.04	AMT DUE	387.04

STATE OF NEW YORK
COUNTY - Jefferson
TOWN - Orleans
SWIS - 224600

2 0 2 3 T O W N T A X R O L L
T A X A B L E SECTION OF THE ROLL - 1
TAX MAP NUMBER SEQUENCE
UNIFORM PERCENT OF VALUE IS 094.00

PAGE 641
VALUATION DATE-JUL 01, 2021
TAXABLE STATUS DATE-MAR 01, 2022

TAX MAP PARCEL NUMBER	PROPERTY LOCATION & CLASS	ASSESSMENT	EXEMPTION CODE	COUNTY	TOWN	TAX AMOUNT
CURRENT OWNERS NAME	SCHOOL DISTRICT	LAND	TAX DESCRIPTION			
CURRENT OWNERS ADDRESS	PARCEL SIZE/GRID COORD	TOTAL	SPECIAL DISTRICTS			
***** 43.00-1-12.61 *****						
43.00-1-12.61	Honey Flats Rd 322 Rural vac>10		County Taxable	155,000		BILL462488 1,133.09
Poggi Gina Marie	Lafargeville 224601	155,000	FD461 Orleans Fire Dist	155,000 TO		130.58
315 Paddock St	ACRES 154.93	155,000	HI461 Highway Item No 1	155,000 TO		53.88
Watertown, NY 13601	EAST-0991490 NRTH-1514935		Installment Fee			39.53
	DEED BOOK 2021 PG-3325					
	FULL MARKET VALUE	164,894				
TOTAL TAX ---						1,317.55**
	DATE #1	02/01/23	DATE #2	03/31/23	DATE #3	05/31/23
	AMT DUE	478.72	AMT DUE	439.18	AMT DUE	439.18
***** 43.00-1-12.62 *****						
43.00-1-12.62	21804 Honey Flats Rd 210 1 Family Res		County Taxable	261,210		BILL462489 1,909.51
Fischer Kevin	Lafargeville 224601	30,290	FD461 Orleans Fire Dist	261,210 TO		220.05
Fischer Christina	ACRES 21.58 BANK 810	261,210	HI461 Highway Item No 1	261,210 TO		90.80
21804 Honey Flats Rd	EAST-0990155 NRTH-1515600		Installment Fee			66.61
LaFargeville, NY 13656	DEED BOOK 2020 PG-13079					
	FULL MARKET VALUE	277,883				
TOTAL TAX ---						2,220.36**
	DATE #1	02/01/23	DATE #2	03/31/23	DATE #3	05/31/23
	AMT DUE	806.73	AMT DUE	740.12	AMT DUE	740.12
***** 43.00-1-12.7 *****						
43.00-1-12.7	33342 Carter St Rd 210 1 Family Res		County Taxable	175,600		BILL462490 1,283.68
Butler James	Lafargeville 224601	29,400	FD461 Orleans Fire Dist	175,600 TO		147.93
33342 Carter St Rd	Lot 12, 13 & 14	175,600	HI461 Highway Item No 1	175,600 TO		61.04
LaFargeville, NY 13656	ACRES 15.32		Installment Fee			44.78
	EAST-0989510 NRTH-1513300					
	DEED BOOK 2007 PG-22692					
	FULL MARKET VALUE	186,809				
TOTAL TAX ---						1,492.65**
	DATE #1	02/01/23	DATE #2	03/31/23	DATE #3	05/31/23
	AMT DUE	542.33	AMT DUE	497.55	AMT DUE	497.55
***** 43.00-1-12.8 *****						
43.00-1-12.8	33430 Carter Street Rd 210 1 Family Res		County Taxable	165,600		BILL462491 1,210.57
Hazlewood John	Lafargeville 224601	28,000	FD461 Orleans Fire Dist	165,600 TO		139.51
c/o Power Source Generator Co	lots 9-11	165,600	HI461 Highway Item No 1	165,600 TO		57.56
PO Box 236	ACRES 15.29		Installment Fee			42.23
Depauville, NY 13632	EAST-0989450 NRTH-1513800					
	DEED BOOK 2020 PG-7326					
	FULL MARKET VALUE	176,170				
PRIOR OWNER ON 3/01/2022						
Hazlewood John						
TOTAL TAX ---						1,407.64**
	DATE #1	02/01/23	DATE #2	03/31/23	DATE #3	05/31/23
	AMT DUE	511.45	AMT DUE	469.21	AMT DUE	469.21

STATE OF NEW YORK
COUNTY - Jefferson
TOWN - Orleans
SWIS - 224600

2 0 2 3 T O W N T A X R O L L
T A X A B L E SECTION OF THE ROLL - 1
TAX MAP NUMBER SEQUENCE
UNIFORM PERCENT OF VALUE IS 094.00

PAGE 642
VALUATION DATE-JUL 01, 2021
TAXABLE STATUS DATE-MAR 01, 2022

TAX MAP PARCEL NUMBER	PROPERTY LOCATION & CLASS	ASSESSMENT	EXEMPTION CODE	COUNTY	TOWN	TAX AMOUNT
CURRENT OWNERS NAME	SCHOOL DISTRICT	LAND	TAX DESCRIPTION			
CURRENT OWNERS ADDRESS	PARCEL SIZE/GRID COORD	TOTAL	SPECIAL DISTRICTS			
***** 43.00-1-12.9 *****						
43.00-1-12.9	21530 Honey Flats Rd					BILL462492
Fuller Daniel P	240 Rural res		County Taxable	140,000		1,023.43
Fuller Jessica A	Lafargeville 224601	24,000	FD461 Orleans Fire Dist	140,000	TO	117.94
21530 Honey Flats Rd	ACRES 18.55 BANK 822	140,000	HI461 Highway Item No 1	140,000	TO	48.66
LaFargeville, NY 13656	EAST-0988720 NRTH-1515520		Installment Fee			35.70
	DEED BOOK 2008 PG-13455					
	FULL MARKET VALUE	148,936				
TOTAL TAX ---						1,190.03**
	DATE #1	02/01/23	DATE #2	03/31/23	DATE #3	05/31/23
	AMT DUE	432.39	AMT DUE	396.67	AMT DUE	396.67
***** 43.00-1-13.1 *****						
43.00-1-13.1	Carter Street Rd					BILL462493
Amyot Life Tenant Gerald J	120 Field crops		AG DIST IN 41730	8,099	8,099	
Amyot Life Tenant Kathleen M	Lafargeville 224601	28,400	County Taxable	20,301		148.41
c/o Gerald E Amyot	ACRES 41.08	28,400	FD461 Orleans Fire Dist	20,301	TO	17.10
32873 NYS Rte 180	EAST-0987650 NRTH-1512440		8,099 EX			
LaFargeville, NY 13656	DEED BOOK 2022 PG-17773		HI461 Highway Item No 1	20,301	TO	7.06
	FULL MARKET VALUE	30,213	8,099 EX			
			Installment Fee			5.18
PRIOR OWNER ON 3/01/2022						
Amyot Gerald J						
MAY BE SUBJECT TO PAYMENT						
UNDER AGDIST LAW TIL 2029						
TOTAL TAX ---						172.57**
	DATE #1	02/01/23	DATE #2	03/31/23	DATE #3	05/31/23
	AMT DUE	62.71	AMT DUE	57.52	AMT DUE	57.52
***** 43.00-1-13.2 *****						
43.00-1-13.2	33227 Carter St Rd					BILL462494
Amyot Life Tenant Gerald J	270 Mfg housing		County Taxable	42,100		307.76
Amyot Life Tenant Kathleen M	Lafargeville 224601	22,900	FD461 Orleans Fire Dist	42,100	TO	35.47
c/o Gerald E Amyot	FRNT 180.00 DPTH 195.00	42,100	HI461 Highway Item No 1	42,100	TO	14.63
32873 NYS Rte 180	EAST-0988902 NRTH-1512551		Installment Fee			10.74
LaFargeville, NY 13656	DEED BOOK 2022 PG-17773					
	FULL MARKET VALUE	44,787				
PRIOR OWNER ON 3/01/2022						
Amyot Gerald J						
TOTAL TAX ---						357.86**
	DATE #1	02/01/23	DATE #2	03/31/23	DATE #3	05/31/23
	AMT DUE	130.04	AMT DUE	119.28	AMT DUE	119.28

STATE OF NEW YORK
COUNTY - Jefferson
TOWN - Orleans
SWIS - 224600

2 0 2 3 T O W N T A X R O L L
T A X A B L E SECTION OF THE ROLL - 1
TAX MAP NUMBER SEQUENCE
UNIFORM PERCENT OF VALUE IS 094.00

PAGE 643
VALUATION DATE-JUL 01, 2021
TAXABLE STATUS DATE-MAR 01, 2022

TAX MAP PARCEL NUMBER	PROPERTY LOCATION & CLASS	ASSESSMENT	EXEMPTION CODE	COUNTY	TOWN	TAX AMOUNT
CURRENT OWNERS NAME	SCHOOL DISTRICT	LAND	TAX DESCRIPTION			
CURRENT OWNERS ADDRESS	PARCEL SIZE/GRID COORD	TOTAL	SPECIAL DISTRICTS			
***** 43.00-1-14.1 *****						
43.00-1-14.1	33108 Carter St Rd					BILL462495
Wall Haven Farms LLC	241 Rural res&ag		County Taxable	266,500		1,948.18
33927 NYS Rte 180	Lafargeville 224601	156,700	FD461 Orleans Fire Dist	266,500 TO		224.51
LaFargeville, NY 13656	ACRES 255.34	266,500	HI461 Highway Item No 1	266,500 TO		92.64
	EAST-0990385 NRTH-1512270		Installment Fee			67.96
	DEED BOOK 2014 PG-10503					
	FULL MARKET VALUE	283,511				
TOTAL TAX --- 2,265.33**						
	DATE #1 02/01/23	DATE #2 03/31/23	DATE #3 05/31/23			
	AMT DUE 823.07	AMT DUE 755.11	AMT DUE 755.11			
***** 43.00-1-14.2 *****						
43.00-1-14.2	Carter Street Rd					BILL462496
Walldroff Marcus A	311 Res vac land		County Taxable	19,000		138.89
Walldroff Rita J	Lafargeville 224601	19,000	FD461 Orleans Fire Dist	19,000 TO		16.01
32836 Carter Street Rd	Wall Haven Farm Lot 1 & 2	19,000	HI461 Highway Item No 1	19,000 TO		6.60
LaFargeville, NY 13656	ACRES 10.16		Installment Fee			4.85
	EAST-0989435 NRTH-1511305					
	DEED BOOK 2020 PG-828					
	FULL MARKET VALUE	20,213				
MAY BE SUBJECT TO PAYMENT UNDER AGDIST LAW TIL 2027						
TOTAL TAX --- 161.50**						
	DATE #1 02/01/23	DATE #2 03/31/23	DATE #3 05/31/23			
	AMT DUE 58.69	AMT DUE 53.83	AMT DUE 53.83			
***** 43.00-1-15.1 *****						
43.00-1-15.1	Eiss Rd					BILL462497
Walldroff William E	120 Field crops		AG DIST IN 41730	13,207	13,207	
20831 Eiss Rd	Lafargeville 224601	29,300	County Taxable	16,093		117.64
LaFargeville, NY 13656	Parcel A	29,300	FD461 Orleans Fire Dist	16,093 TO		13.56
	ACRES 28.61		13,207 EX			
	EAST-0988005 NRTH-1510252		HI461 Highway Item No 1	16,093 TO		5.59
	DEED BOOK 2011 PG-1359		13,207 EX			
	FULL MARKET VALUE	31,170	Installment Fee			4.10
MAY BE SUBJECT TO PAYMENT UNDER AGDIST LAW TIL 2029						
TOTAL TAX --- 136.79**						
	DATE #1 02/01/23	DATE #2 03/31/23	DATE #3 05/31/23			
	AMT DUE 49.71	AMT DUE 45.59	AMT DUE 45.59			
***** 43.00-1-15.2 *****						
43.00-1-15.2	32809 Carter St Rd					BILL462498
Duffany Matthew	210 1 Family Res		County Taxable	140,300		1,025.63
Duffany Jessie	Lafargeville 224601	23,100	FD461 Orleans Fire Dist	140,300 TO		118.19
32809 Carter Street Rd	ACRES 3.13	140,300	HI461 Highway Item No 1	140,300 TO		48.77
LaFargeville, NY 13656	EAST-0988626 NRTH-1510071		Installment Fee			35.78
	DEED BOOK 2012 PG-5575					
	FULL MARKET VALUE	149,255				
TOTAL TAX --- 1,192.59**						
	DATE #1 02/01/23	DATE #2 03/31/23	DATE #3 05/31/23			
	AMT DUE 433.31	AMT DUE 397.53	AMT DUE 397.53			

STATE OF NEW YORK
 COUNTY - Jefferson
 TOWN - Orleans
 SWIS - 224600

2 0 2 3 T O W N T A X R O L L
 T A X A B L E SECTION OF THE ROLL - 1
 TAX MAP NUMBER SEQUENCE
 UNIFORM PERCENT OF VALUE IS 094.00

PAGE 644
 VALUATION DATE-JUL 01, 2021
 TAXABLE STATUS DATE-MAR 01, 2022

TAX MAP PARCEL NUMBER	PROPERTY LOCATION & CLASS	ASSESSMENT	EXEMPTION CODE	COUNTY	TOWN	TAX AMOUNT
CURRENT OWNERS NAME	SCHOOL DISTRICT	LAND	TAX DESCRIPTION			
CURRENT OWNERS ADDRESS	PARCEL SIZE/GRID COORD	TOTAL	SPECIAL DISTRICTS			
43.00-1-15.3	32930 Carter St Rd 210 1 Family Res		County Taxable	43.00-1-15.3		BILL462499
Walker Wendy L	Lafargeville 224601	24,700	FD461 Orleans Fire Dist			1,110.42
Eisele Donna M	ACRES 4.72 BANK 810	151,900	HI461 Highway Item No 1			127.97
32930 Carter Street Rd	EAST-0989229 NRTH-1510810		Installment Fee			52.80
LaFargeville, NY 13656	DEED BOOK 2013 PG-18121					38.74
	FULL MARKET VALUE	161,596				
TOTAL TAX ---						1,291.19**
	DATE #1 02/01/23	DATE #2 03/31/23	DATE #3 05/31/23			
	AMT DUE 469.15	AMT DUE 430.39	AMT DUE 430.39			
43.00-1-15.4	Carter St Rd 105 Vac farmland		County Taxable	43.00-1-15.4		BILL462500
Wall Haven Farms LLC	Lafargeville 224601	72,300	FD461 Orleans Fire Dist			528.53
Larry Walldroff	ACRES 111.50	72,300	HI461 Highway Item No 1			60.91
33927 NYS Rte 180	EAST-0991451 NRTH-1510718		Installment Fee			25.13
LaFargeville, NY 13656	DEED BOOK 2010 PG-16940					18.44
	FULL MARKET VALUE	76,915				
TOTAL TAX ---						614.57**
	DATE #1 02/01/23	DATE #2 03/31/23	DATE #3 05/31/23			
	AMT DUE 223.31	AMT DUE 204.85	AMT DUE 204.85			
43.00-1-15.5	Carter St Rd 105 Vac farmland		County Taxable	43.00-1-15.5		BILL462501
Wall Haven Farms LLC	Lafargeville 224601	12,900	FD461 Orleans Fire Dist			94.30
Larry Walldroff	ACRES 5.20	12,900	HI461 Highway Item No 1			10.87
33927 NYS Rte 180	EAST-0988678 NRTH-1510673		Installment Fee			4.48
LaFargeville, NY 13656	DEED BOOK 2010 PG-16940					3.29
	FULL MARKET VALUE	13,723				
TOTAL TAX ---						109.65**
	DATE #1 02/01/23	DATE #2 03/31/23	DATE #3 05/31/23			
	AMT DUE 39.84	AMT DUE 36.55	AMT DUE 36.55			
43.00-1-15.6	32836 Carter St Rd 210 1 Family Res		County Taxable	43.00-1-15.6		BILL462502
Walldroff Marcus A	Lafargeville 224601	25,700	FD461 Orleans Fire Dist			1,308.53
Walldroff Rita J	ACRES 6.91	179,000	HI461 Highway Item No 1			150.80
32836 Carter St Rd	EAST-0989077 NRTH-1510318		Installment Fee			62.22
LaFargeville, NY 13656	DEED BOOK 2011 PG-1361					45.65
	FULL MARKET VALUE	190,426				
TOTAL TAX ---						1,521.55**
	DATE #1 02/01/23	DATE #2 03/31/23	DATE #3 05/31/23			
	AMT DUE 552.84	AMT DUE 507.18	AMT DUE 507.18			

STATE OF NEW YORK
COUNTY - Jefferson
TOWN - Orleans
SWIS - 224600

2023 TOWN TAX ROLL
TAXABLE SECTION OF THE ROLL - 1
TAX MAP NUMBER SEQUENCE
UNIFORM PERCENT OF VALUE IS 094.00

PAGE 645
VALUATION DATE-JUL 01, 2021
TAXABLE STATUS DATE-MAR 01, 2022

TAX MAP PARCEL NUMBER	PROPERTY LOCATION & CLASS	ASSESSMENT	EXEMPTION CODE	COUNTY	TOWN	TAX AMOUNT
CURRENT OWNERS NAME	SCHOOL DISTRICT	LAND	TAX DESCRIPTION			
CURRENT OWNERS ADDRESS	PARCEL SIZE/GRID COORD	TOTAL	SPECIAL DISTRICTS			
***** 43.00-1-16.1 *****						
20978	Eiss Rd			43.00-1-16.1		BILL462503
43.00-1-16.1	210 1 Family Res		County Taxable	79,800		583.36
Walldroff William Edward	Lafargeville 224601	20,700	FD461 Orleans Fire Dist	79,800 TO		67.23
Walldroff Anne Marie	ACRES 1.34	79,800	HI461 Highway Item No 1	79,800 TO		27.74
20831 Eiss Rd	EAST-0985560 NRTH-1509557		Installment Fee			20.35
Lafargeville, NY 13656	DEED BOOK 2007 PG-3391					
	FULL MARKET VALUE	84,894				
TOTAL TAX --- 678.33**						
	DATE #1	02/01/23	DATE #2	03/31/23	DATE #3	05/31/23
	AMT DUE	246.46	AMT DUE	226.11	AMT DUE	226.11
***** 43.00-1-16.21 *****						
32525	NYS Rte 180			43.00-1-16.21		BILL462504
43.00-1-16.21	210 1 Family Res		County Taxable	160,200		1,171.10
Walldroff Wendell C	Lafargeville 224601	24,200	FD461 Orleans Fire Dist	160,200 TO		134.96
Walldroff Donna M	Wendell & Donna Walldroff	160,200	HI461 Highway Item No 1	160,200 TO		55.69
32525 NYS Rte 180	ACRES 5.24		Installment Fee			40.85
LaFargeville, NY 13656	EAST-0982435 NRTH-1508839					
	DEED BOOK 2011 PG-1358					
	FULL MARKET VALUE	170,426				
TOTAL TAX --- 1,361.75**						
	DATE #1	02/01/23	DATE #2	03/31/23	DATE #3	05/31/23
	AMT DUE	494.78	AMT DUE	453.91	AMT DUE	453.91
***** 43.00-1-16.22 *****						
	NYS Rte 180			43.00-1-16.22		BILL462505
43.00-1-16.22	105 Vac farmland		AG DIST IN 41730	14,200	14,200	
Wall Haven Farms LLC	Lafargeville 224601	108,500	County Taxable	409,300		2,992.08
Larry Walldroff	ACRES 197.30	423,500	FD461 Orleans Fire Dist	409,300 TO		344.81
33927 NYS Rte 180	EAST-0962940 NRTH-1508482		14,200 EX			
LaFargeville, NY 13656	DEED BOOK 2010 PG-16940		HI461 Highway Item No 1	409,300 TO		142.28
	FULL MARKET VALUE	450,532	14,200 EX			
MAY BE SUBJECT TO PAYMENT						
UNDER AGDIST LAW TIL 2029						
TOTAL TAX --- 3,479.17**						
	DATE #1	02/01/23	DATE #2	03/31/23	DATE #3	05/31/23
	AMT DUE	1,264.11	AMT DUE	1,159.72	AMT DUE	1,159.72

STATE OF NEW YORK
COUNTY - Jefferson
TOWN - Orleans
SWIS - 224600

2 0 2 3 T O W N T A X R O L L
T A X A B L E SECTION OF THE ROLL - 1
TAX MAP NUMBER SEQUENCE
UNIFORM PERCENT OF VALUE IS 094.00

PAGE 646
VALUATION DATE-JUL 01, 2021
TAXABLE STATUS DATE-MAR 01, 2022

TAX MAP PARCEL NUMBER	PROPERTY LOCATION & CLASS	ASSESSMENT	EXEMPTION CODE	COUNTY	TOWN	TAX AMOUNT
CURRENT OWNERS NAME	SCHOOL DISTRICT	LAND	TAX DESCRIPTION			
CURRENT OWNERS ADDRESS	PARCEL SIZE/GRID COORD	TOTAL	SPECIAL DISTRICTS			
***** 43.00-1-16.31 *****						
43.00-1-16.31	20831-990 Eiss Rd					BILL462506
Walldroff W Edward	112 Dairy farm		AG DIST IN 41730	44,018	44,018	
Walldroff Anne	Lafargeville 224601	265,000	AGSTORTANK 42100	4,800	4,800	
20831 Eiss Rd	ACRES 389.28	599,000	County Taxable	550,182		4,021.96
Lafargeville, NY 13656	EAST-0985174 NRTH-1508329		FD461 Orleans Fire Dist	550,182	TO	463.49
	FULL MARKET VALUE	637,234	48,818 EX			
			HI461 Highway Item No 1	550,182	TO	191.25
			48,818 EX			
			Installment Fee			140.30
			TOTAL TAX ---			4,676.70**
			DATE #1 02/01/23	DATE #2 03/31/23	DATE #3 05/31/23	
			AMT DUE 1,699.20	AMT DUE 1,558.90	AMT DUE 1,558.90	
***** 43.00-1-16.32 *****						
43.00-1-16.32	21150 Eiss Rd					BILL462507
Walldroff Benjamin C	210 1 Family Res		County Taxable	286,600		2,095.11
Walldroff Jada L	Lafargeville 224601	28,400	FD461 Orleans Fire Dist	286,600	TO	241.44
21150 Eiss Rd	ACRES 8.44	286,600	HI461 Highway Item No 1	286,600	TO	99.62
Lafargeville, NY 13656	EAST-0986600 NRTH-1509400		Installment Fee			73.09
	DEED BOOK 2009 PG-2725					
	FULL MARKET VALUE	304,894				
			TOTAL TAX ---			2,436.17**
			DATE #1 02/01/23	DATE #2 03/31/23	DATE #3 05/31/23	
			AMT DUE 885.16	AMT DUE 812.05	AMT DUE 812.05	
***** 43.00-1-17.1 *****						
43.00-1-17.1	20648 Eiss Rd					BILL462508
Mcdonald John A	210 1 Family Res		County Taxable	146,700		1,072.41
20648 Eiss Rd	Lafargeville 224601	20,800	FD461 Orleans Fire Dist	146,700	TO	123.59
Lafargeville, NY 13656	ACRES 1.40	146,700	HI461 Highway Item No 1	146,700	TO	50.99
	EAST-0983977 NRTH-1509300		Installment Fee			37.41
	DEED BOOK 2005 PG-7625					
	FULL MARKET VALUE	156,064				
			TOTAL TAX ---			1,246.99**
			DATE #1 02/01/23	DATE #2 03/31/23	DATE #3 05/31/23	
			AMT DUE 453.08	AMT DUE 415.66	AMT DUE 415.66	
***** 43.00-1-17.2 *****						
43.00-1-17.2	20710 Eiss Rd					BILL462509
Ebbing Charles A	210 1 Family Res		County Taxable	175,400		1,282.21
Ebbing Kathleen A	Lafargeville 224601	24,000	FD461 Orleans Fire Dist	175,400	TO	147.76
20710 Eiss Rd	ACRES 3.56	175,400	HI461 Highway Item No 1	175,400	TO	60.97
Lafargeville, NY 13656	EAST-0984212 NRTH-1509255		Installment Fee			44.73
	DEED BOOK 2005 PG-16889					
	FULL MARKET VALUE	186,596				
			TOTAL TAX ---			1,490.94**
			DATE #1 02/01/23	DATE #2 03/31/23	DATE #3 05/31/23	
			AMT DUE 541.71	AMT DUE 496.98	AMT DUE 496.98	

STATE OF NEW YORK
COUNTY - Jefferson
TOWN - Orleans
SWIS - 224600

2 0 2 3 T O W N T A X R O L L
T A X A B L E SECTION OF THE ROLL - 1
TAX MAP NUMBER SEQUENCE
UNIFORM PERCENT OF VALUE IS 094.00

PAGE 647
VALUATION DATE-JUL 01, 2021
TAXABLE STATUS DATE-MAR 01, 2022

TAX MAP PARCEL NUMBER	PROPERTY LOCATION & CLASS	ASSESSMENT	EXEMPTION CODE	COUNTY	TOWN	TAX AMOUNT
CURRENT OWNERS NAME	SCHOOL DISTRICT	LAND	TAX DESCRIPTION			
CURRENT OWNERS ADDRESS	PARCEL SIZE/GRID COORD	TOTAL	SPECIAL DISTRICTS			
***** 43.00-1-18.1 *****						
20430	Eiss Rd					BILL462510
43.00-1-18.1	210 1 Family Res		County Taxable	106,300		777.08
Walldroff Benjamin C	Lafargeville 224601	20,000	FD461 Orleans Fire Dist	106,300 TO		89.55
Walldroff Jada L	FRNT 212.00 DPTH 100.00	106,300	HI461 Highway Item No 1	106,300 TO		36.95
21150 Eiss Rd	EAST-0982789 NRTH-1509191		Installment Fee			27.11
LaFargeville, NY 13656	DEED BOOK 2011 PG-10667					
	FULL MARKET VALUE	113,085				
TOTAL TAX --- 903.58**						
	DATE #1	02/01/23	DATE #2	03/31/23	DATE #3	05/31/23
	AMT DUE	328.31	AMT DUE	301.19	AMT DUE	301.19
***** 43.00-1-18.2 *****						
32562	NYS Rte 180					BILL462511
43.00-1-18.2	210 1 Family Res		County Taxable	87,300		638.18
Walker Hope E	Lafargeville 224601	22,600	FD461 Orleans Fire Dist	87,300 TO		73.54
15 Liscum Rd	FRNT 165.00 DPTH 210.00	87,300	HI461 Highway Item No 1	87,300 TO		30.35
Gouverneur, NY 13642	EAST-0982798 NRTH-1509052		Installment Fee			22.26
	DEED BOOK 2014 PG-13301					
	FULL MARKET VALUE	92,872				
TOTAL TAX --- 742.07**						
	DATE #1	02/01/23	DATE #2	03/31/23	DATE #3	05/31/23
	AMT DUE	269.63	AMT DUE	247.35	AMT DUE	247.35
***** 43.00-1-18.3 *****						
32534	NYS Rte 180					BILL462512
43.00-1-18.3	210 1 Family Res		County Taxable	71,500		522.68
Stevenson Warren	Lafargeville 224601	23,900	FD461 Orleans Fire Dist	71,500 TO		60.23
32534 Co Rte 180	FRNT 193.00 DPTH 212.00	71,500	HI461 Highway Item No 1	71,500 TO		24.85
PO Box 312	EAST-0982806 NRTH-1508880		Installment Fee			18.23
LaFargeville, NY 13656	DEED BOOK 2016 PG-9711					
	FULL MARKET VALUE	76,064				
TOTAL TAX --- 607.76**						
	DATE #1	02/01/23	DATE #2	03/31/23	DATE #3	05/31/23
	AMT DUE	220.83	AMT DUE	202.58	AMT DUE	202.58
***** 43.00-1-19 *****						
20427	Eiss Rd					BILL462513
43.00-1-19	210 1 Family Res		VET WAR C 41122	11,280	0	
Facaine Moses F Jr	Lafargeville 224601	20,200	VET WAR T 41123	0	11,280	
Faciane Bethel M	ACRES 1.10	156,300	County Taxable	145,020		1,060.13
20427 Eiss Rd	EAST-0982786 NRTH-1509414		FD461 Orleans Fire Dist	156,300 TO		131.67
LaFargeville, NY 13656	DEED BOOK 2021 PG-9213		HI461 Highway Item No 1	156,300 TO		54.33
	FULL MARKET VALUE	166,277	Installment Fee			37.38
TOTAL TAX --- 1,246.13**						
	DATE #1	02/01/23	DATE #2	03/31/23	DATE #3	05/31/23
	AMT DUE	452.77	AMT DUE	415.37	AMT DUE	415.37

STATE OF NEW YORK
 COUNTY - Jefferson
 TOWN - Orleans
 SWIS - 224600

2 0 2 3 T O W N T A X R O L L
 T A X A B L E SECTION OF THE ROLL - 1
 TAX MAP NUMBER SEQUENCE
 UNIFORM PERCENT OF VALUE IS 094.00

PAGE 648
 VALUATION DATE-JUL 01, 2021
 TAXABLE STATUS DATE-MAR 01, 2022

TAX MAP PARCEL NUMBER	PROPERTY LOCATION & CLASS	ASSESSMENT	EXEMPTION CODE	COUNTY	TOWN	TAX AMOUNT
CURRENT OWNERS NAME	SCHOOL DISTRICT	LAND	TAX DESCRIPTION			
CURRENT OWNERS ADDRESS	PARCEL SIZE/GRID COORD	TOTAL	SPECIAL DISTRICTS			
***** 43.00-1-21.1 *****						
32873	NYS Rte 180			43.00-1-21.1		BILL462514
43.00-1-21.1	210 1 Family Res		AG DIST IN 41730	9,157	9,157	
Amyot Life Tenant Gerald J	Lafargeville 224601	81,000	County Taxable	166,843		1,219.66
Amyot Life Tenant Kathleen M	ACRES 112.00	176,000	FD461 Orleans Fire Dist	166,843	TO	140.56
c/o Gerald E Amyot	EAST-0981262 NRTH-1510133		9,157 EX			
32873 NYS Rte 180	DEED BOOK 2022 PG-17773		HI461 Highway Item No 1	166,843	TO	58.00
LaFargeville, NY 13656	FULL MARKET VALUE	187,234	9,157 EX			
			Installment Fee			42.55

PRIOR OWNER ON 3/01/2022
 Amyot Gerald

MAY BE SUBJECT TO PAYMENT
 UNDER AGDIST LAW TIL 2029

TOTAL TAX ---			1,418.22**		
DATE #1	02/01/23	DATE #2	03/31/23	DATE #3	05/31/23
AMT DUE	515.29	AMT DUE	472.74	AMT DUE	472.74
***** 43.00-1-21.2 *****					

32739	NYS Rte 180					BILL462515
43.00-1-21.2	270 Mfg housing		County Taxable	44,800		327.50
32739 NYS Route 180 LLC	Lafargeville 224601	20,000	FD461 Orleans Fire Dist	44,800	TO	37.74
514 State St	FRNT 175.00 DPTH 200.00	44,800	HI461 Highway Item No 1	44,800	TO	15.57
Carthage, NY 13619	EAST-0982520 NRTH-1509850		Installment Fee			11.42
	DEED BOOK 2011 PG-15892					
	FULL MARKET VALUE	47,660				

TOTAL TAX ---			380.81**		
DATE #1	02/01/23	DATE #2	03/31/23	DATE #3	05/31/23
AMT DUE	138.37	AMT DUE	126.93	AMT DUE	126.93
***** 43.00-1-22 *****					

32976	NYS Rte 180					BILL462516
43.00-1-22	270 Mfg housing		County Taxable	38,400		280.71
Vanalstyne Joshua Scott	Lafargeville 224601	20,000	School Relevy			373.13
32976 NYS Rte 180	FRNT 106.00 DPTH 148.00	38,400	FD461 Orleans Fire Dist	38,400	TO	32.35
LaFargeville, NY 13656	EAST-0982673 NRTH-1511174		HI461 Highway Item No 1	38,400	TO	13.35
	DEED BOOK 2014 PG-15166		Installment Fee			20.99
	FULL MARKET VALUE	40,851				

TOTAL TAX ---			699.54**		
DATE #1	02/01/23	DATE #2	03/31/23	DATE #3	05/31/23
AMT DUE	254.17	AMT DUE	233.18	AMT DUE	233.18

STATE OF NEW YORK
COUNTY - Jefferson
TOWN - Orleans
SWIS - 224600

2 0 2 3 T O W N T A X R O L L
T A X A B L E SECTION OF THE ROLL - 1
TAX MAP NUMBER SEQUENCE
UNIFORM PERCENT OF VALUE IS 094.00

PAGE 649
VALUATION DATE-JUL 01, 2021
TAXABLE STATUS DATE-MAR 01, 2022

TAX MAP PARCEL NUMBER	PROPERTY LOCATION & CLASS	ASSESSMENT	EXEMPTION CODE	COUNTY	TOWN	TAX AMOUNT
CURRENT OWNERS NAME	SCHOOL DISTRICT	LAND	TAX DESCRIPTION			
CURRENT OWNERS ADDRESS	PARCEL SIZE/GRID COORD	TOTAL	SPECIAL DISTRICTS			
***** 43.00-1-23.1 *****						
33327	NYS Rte 180					BILL462517
43.00-1-23.1	210 1 Family Res		County Taxable	256,600		1,875.81
Walldroff Lawrence A	Lafargeville 224601	26,900	FD461 Orleans Fire Dist	256,600 TO		216.17
Walldroff Mary R	Lawrence & Mary Walldroff	256,600	HI461 Highway Item No 1	256,600 TO		89.20
33211 NYS Rte 180	ACRES 4.44		Installment Fee			65.44
LaFargeville, NY 13656	EAST-0981826 NRTH-1512961					
	DEED BOOK 2011 PG-1360					
	FULL MARKET VALUE	272,979				
TOTAL TAX ---						2,181.18**
	DATE #1	02/01/23	DATE #2	03/31/23	DATE #3	05/31/23
	AMT DUE	792.50	AMT DUE	727.06	AMT DUE	727.06
***** 43.00-1-23.21 *****						
	NYS Rte 180					BILL462518
43.00-1-23.21	120 Field crops		County Taxable	57,000		416.68
Wall Haven Farms LLC	Lafargeville 224601	57,000	FD461 Orleans Fire Dist	57,000 TO		48.02
Larry Walldroff	ACRES 57.60	57,000	HI461 Highway Item No 1	57,000 TO		19.81
33927 NYS Rte 180	EAST-0981344 NRTH-1512179		Installment Fee			14.54
LaFargeville, NY 13656	DEED BOOK 2010 PG-16940					
	FULL MARKET VALUE	60,638				
TOTAL TAX ---						484.51**
	DATE #1	02/01/23	DATE #2	03/31/23	DATE #3	05/31/23
	AMT DUE	176.05	AMT DUE	161.50	AMT DUE	161.50
***** 43.00-1-23.22 *****						
	33211 NYS Rte 180					BILL462519
43.00-1-23.22	240 Rural res		County Taxable	160,000		1,169.64
Walldroff Andrew A	Lafargeville 224601	24,000	FD461 Orleans Fire Dist	160,000 TO		134.79
33211 NYS Rte 180	ACRES 5.23	160,000	HI461 Highway Item No 1	160,000 TO		55.62
LaFargeville, NY 13656	EAST-0981970 NRTH-1512215		Installment Fee			40.80
	DEED BOOK 2021 PG-10300					
	FULL MARKET VALUE	170,213				
TOTAL TAX ---						1,360.05**
	DATE #1	02/01/23	DATE #2	03/31/23	DATE #3	05/31/23
	AMT DUE	494.15	AMT DUE	453.35	AMT DUE	453.35
***** 43.00-1-24.1 *****						
	33048 NYS Rte 180					BILL462520
43.00-1-24.1	112 Dairy farm		%VET/C 41112	46,800	0	
Segouin Farms LLC	Lafargeville 224601	190,000	VETFUND/T 41103	0	2,600	
Joesph Segouin	ACRES 321.89	260,000	County Taxable	213,200		1,558.54
33048 NYS Rte 180	EAST-0981237 NRTH-1513215		FD461 Orleans Fire Dist	260,000 TO		219.03
LaFargeville, NY 13656	DEED BOOK 2015 PG-12308		HI461 Highway Item No 1	260,000 TO		90.38
	FULL MARKET VALUE	276,596	Installment Fee			56.04
TOTAL TAX ---						1,867.95**
	DATE #1	02/01/23	DATE #2	03/31/23	DATE #3	05/31/23
	AMT DUE	678.69	AMT DUE	622.65	AMT DUE	622.65

STATE OF NEW YORK
 COUNTY - Jefferson
 TOWN - Orleans
 SWIS - 224600

2 0 2 3 T O W N T A X R O L L
 T A X A B L E SECTION OF THE ROLL - 1
 TAX MAP NUMBER SEQUENCE
 UNIFORM PERCENT OF VALUE IS 094.00

PAGE 650
 VALUATION DATE-JUL 01, 2021
 TAXABLE STATUS DATE-MAR 01, 2022

TAX MAP PARCEL NUMBER	PROPERTY LOCATION & CLASS	ASSESSMENT	EXEMPTION CODE	COUNTY	TOWN	TAX AMOUNT
CURRENT OWNERS NAME	SCHOOL DISTRICT	LAND	TAX DESCRIPTION			
CURRENT OWNERS ADDRESS	PARCEL SIZE/GRID COORD	TOTAL	SPECIAL DISTRICTS			
43.00-1-24.2	33628 NYS Rte 180			43.00-1-24.2		BILL462521
Segouin Peter A	210 1 Family Res		County Taxable			1,344.35
Lawler Janelle	Lafargeville 224601	25,200	FD461 Orleans Fire Dist			154.92
Joseph R. Segouin	ACRES 5.19	183,900	HI461 Highway Item No 1			63.92
33628 NYS Route 180	EAST-0981520 NRTH-1514863		Installment Fee			46.90
Lafargeville, NY 13656	FULL MARKET VALUE	195,638				
TOTAL TAX ---						1,563.19**
	DATE #1	02/01/23	DATE #2	03/31/23	DATE #3	05/31/23
	AMT DUE	567.97	AMT DUE	521.06	AMT DUE	521.06
43.00-1-24.3	33570 NYS Rte 180			43.00-1-24.3		BILL462522
Segouin Paul R	270 Mfg housing		County Taxable			370.63
33570 NYS Rt 180	Lafargeville 224601	21,600	FD461 Orleans Fire Dist			42.71
Lafargeville, NY 13656	ACRES 1.80	50,700	HI461 Highway Item No 1			17.62
	EAST-0981495 NRTH-1514478		Installment Fee			12.93
	FULL MARKET VALUE	53,936				
TOTAL TAX ---						430.96**
	DATE #1	02/01/23	DATE #2	03/31/23	DATE #3	05/31/23
	AMT DUE	156.59	AMT DUE	143.65	AMT DUE	143.65
43.00-1-25	33768 NYS Rte 180			43.00-1-25		BILL462523
Walldroff Matthew	210 1 Family Res		County Taxable			957.64
Walldroff Lenka P	Lafargeville 224601	23,000	FD461 Orleans Fire Dist			110.36
33768 NYS Rte 180	ACRES 3.00	131,000	HI461 Highway Item No 1			45.54
Lafargeville, NY 13656	EAST-0981117 NRTH-1515311		Installment Fee			33.41
	DEED BOOK 2008 PG-10244					
	FULL MARKET VALUE	139,362				
TOTAL TAX ---						1,113.54**
	DATE #1	02/01/23	DATE #2	03/31/23	DATE #3	05/31/23
	AMT DUE	404.59	AMT DUE	371.18	AMT DUE	371.18
43.00-1-26.1	19522 Co Rte 12			43.00-1-26.1		BILL462524
Wall Haven Farms LLC	105 Vac farmland		County Taxable			1,576.09
Larry Walldroff	Lafargeville 224601	152,600	FD461 Orleans Fire Dist			181.63
33927 NYS Rte 180	ACRES 227.80	215,600	HI461 Highway Item No 1			74.94
LaFargeville, NY 13656	EAST-0983009 NRTH-1515823		Installment Fee			54.98
	DEED BOOK 2010 PG-16940					
	FULL MARKET VALUE	229,362				
TOTAL TAX ---						1,832.66**
	DATE #1	02/01/23	DATE #2	03/31/23	DATE #3	05/31/23
	AMT DUE	665.88	AMT DUE	610.88	AMT DUE	610.88

STATE OF NEW YORK
 COUNTY - Jefferson
 TOWN - Orleans
 SWIS - 224600

2 0 2 3 T O W N T A X R O L L
 T A X A B L E SECTION OF THE ROLL - 1
 TAX MAP NUMBER SEQUENCE
 UNIFORM PERCENT OF VALUE IS 094.00

PAGE 651
 VALUATION DATE-JUL 01, 2021
 TAXABLE STATUS DATE-MAR 01, 2022

TAX MAP PARCEL NUMBER	PROPERTY LOCATION & CLASS	ASSESSMENT	EXEMPTION CODE	COUNTY	TOWN	TAX AMOUNT
CURRENT OWNERS NAME	SCHOOL DISTRICT	LAND	TAX DESCRIPTION			
CURRENT OWNERS ADDRESS	PARCEL SIZE/GRID COORD	TOTAL	SPECIAL DISTRICTS			
43.00-1-26.2	34087 NYS Rte 180			43.00-1-26.2		BILL462525
Walldroff David R	710 Manufacture		County Taxable			2,671.16
Walldroff Marcus A	Lafargeville 224601	30,100	FD461 Orleans Fire Dist			307.83
Attn: DBA Associated Harvest C	Fuel Mfg	365,400	HI461 Highway Item No 1			127.02
34087 NYS Rte 180	ACRES 10.10		Installment Fee			93.18
Lafargeville, NY 13656	EAST-0979898 NRTH-1516622					
	FULL MARKET VALUE	388,723				
TOTAL TAX ---						3,106.01**
	DATE #1	02/01/23	DATE #2	03/31/23	DATE #3	05/31/23
	AMT DUE	1,128.53	AMT DUE	1,035.33	AMT DUE	1,035.33
43.00-1-26.3	19552 Co Rte 12			43.00-1-26.3		BILL462526
McConnell Steven	210 1 Family Res		County Taxable			1,005.16
McConnell Elaine	Lafargeville 224601	28,100	FD461 Orleans Fire Dist			115.84
19552 Co Rte 12	ACRES 12.61	137,500	HI461 Highway Item No 1			47.80
LaFargeville, NY 13656	EAST-0978438 NRTH-1516692		Installment Fee			35.06
	DEED BOOK 2019 PG-12576					
	FULL MARKET VALUE	146,277				
TOTAL TAX ---						1,168.80**
	DATE #1	02/01/23	DATE #2	03/31/23	DATE #3	05/31/23
	AMT DUE	424.66	AMT DUE	389.60	AMT DUE	389.60
43.00-1-27.1	33627 NYS Rte 180			43.00-1-27.1		BILL462527
Walldroff Glenn A	210 1 Family Res		County Taxable			1,422.57
34087 NYS Rte 180	Lafargeville 224601	24,400	FD461 Orleans Fire Dist			163.94
LaFargeville, NY 13656	Glenn Walldroff Lot	194,600	HI461 Highway Item No 1			67.64
	ACRES 5.20		Installment Fee			49.62
	EAST-0981033 NRTH-1514729					
	DEED BOOK 2011 PG-1362					
	FULL MARKET VALUE	207,021				
TOTAL TAX ---						1,654.15**
	DATE #1	02/01/23	DATE #2	03/31/23	DATE #3	05/31/23
	AMT DUE	601.01	AMT DUE	551.38	AMT DUE	551.38
43.00-1-27.3	NYS Rte 180			43.00-1-27.3		BILL462528
Wall Haven Farms LLC	105 Vac farmland		County Taxable			934.25
Larry Walldroff	Lafargeville 224601	127,800	FD461 Orleans Fire Dist			107.66
33927 NYS Rte 180	ACRES 179.90	127,800	HI461 Highway Item No 1			44.42
LaFargeville, NY 13656	EAST-0979670 NRTH-1513737		Installment Fee			32.59
	DEED BOOK 2010 PG-16940					
	FULL MARKET VALUE	135,957				
TOTAL TAX ---						1,086.33**
	DATE #1	02/01/23	DATE #2	03/31/23	DATE #3	05/31/23
	AMT DUE	394.70	AMT DUE	362.11	AMT DUE	362.11

STATE OF NEW YORK
 COUNTY - Jefferson
 TOWN - Orleans
 SWIS - 224600

2 0 2 3 T O W N T A X R O L L
 T A X A B L E SECTION OF THE ROLL - 1
 TAX MAP NUMBER SEQUENCE
 UNIFORM PERCENT OF VALUE IS 094.00

PAGE 652
 VALUATION DATE-JUL 01, 2021
 TAXABLE STATUS DATE-MAR 01, 2022

TAX MAP PARCEL NUMBER	PROPERTY LOCATION & CLASS	ASSESSMENT	EXEMPTION CODE	COUNTY	TOWN	TAX AMOUNT
CURRENT OWNERS NAME	SCHOOL DISTRICT	LAND	TAX DESCRIPTION			
CURRENT OWNERS ADDRESS	PARCEL SIZE/GRID COORD	TOTAL	SPECIAL DISTRICTS			
43.00-1-27.4	33569 NYS Rte 180			43.00-1-27.4		BILL462529
Walldroff Trustee Lawrence A	210 1 Family Res		County Taxable			646.96
Walldroff Trustee Wendell C	Lafargeville 224601	20,700	FD461 Orleans Fire Dist			74.56
Larry Walldroff	Charlotte Walldroff Lot	88,500	HI461 Highway Item No 1			30.76
33927 NYS Rte 180	ACRES 1.36		Installment Fee			22.57
LaFargeville, NY 13656	EAST-0981288 NRTH-1514241					
	DEED BOOK 2011 PG-1363					
	FULL MARKET VALUE	94,149				
TOTAL TAX ---						752.28**
	DATE #1	02/01/23	DATE #2	03/31/23	DATE #3	05/31/23
	AMT DUE	273.33	AMT DUE	250.76	AMT DUE	250.76
*****						43.00-1-28.1 *****
43.00-1-28.1	W of NYS Rte 180			43.00-1-28.1		BILL462530
Associated Harvest Company	105 Vac farmland		County Taxable			648.42
34087 NYS Rte 180	Lafargeville 224601	88,700	FD461 Orleans Fire Dist			74.72
LaFargeville, NY 13656	ACRES 176.20	88,700	HI461 Highway Item No 1			30.83
	EAST-0979094 NRTH-1510717		Installment Fee			22.62
	DEED BOOK 2005 PG-2245					
	FULL MARKET VALUE	94,362				
TOTAL TAX ---						753.97**
	DATE #1	02/01/23	DATE #2	03/31/23	DATE #3	05/31/23
	AMT DUE	273.95	AMT DUE	251.32	AMT DUE	251.32
*****						43.00-1-28.3 *****
43.00-1-28.3	E of Tracy Rd			43.00-1-28.3		BILL462531
Nier Emma	910 Priv forest		County Taxable			12.43
31247 Dog Hill Rd	Lafargeville 224601	1,700	FD461 Orleans Fire Dist			1.43
LaFargeville, NY 13656	ACRES 6.05	1,700	HI461 Highway Item No 1			.59
	EAST-0978442 NRTH-1512666					
	FULL MARKET VALUE	1,809				
TOTAL TAX ---						14.45**
	DATE #1	02/01/23				
	AMT DUE					14.45
*****						43.00-1-29 *****
43.00-1-29	E of Wilder Rd			43.00-1-29		BILL462532
Parody Todd M	323 Vacant rural		County Taxable			78.22
Parody Sara C	Lafargeville 224601	10,700	FD461 Orleans Fire Dist			9.01
32816 Wilder Rd	ACRES 16.70	10,700	HI461 Highway Item No 1			3.72
LaFargeville, NY 13656	EAST-0977301 NRTH-1510524		Installment Fee			2.73
	DEED BOOK 2021 PG-20065					
	FULL MARKET VALUE	11,383				
TOTAL TAX ---						90.95**
	DATE #1	02/01/23	DATE #2	03/31/23	DATE #3	05/31/23
	AMT DUE	33.06	AMT DUE	30.31	AMT DUE	30.31

STATE OF NEW YORK
COUNTY - Jefferson
TOWN - Orleans
SWIS - 224600

2 0 2 3 T O W N T A X R O L L
T A X A B L E SECTION OF THE ROLL - 1
TAX MAP NUMBER SEQUENCE
UNIFORM PERCENT OF VALUE IS 094.00

PAGE 653
VALUATION DATE-JUL 01, 2021
TAXABLE STATUS DATE-MAR 01, 2022

TAX MAP PARCEL NUMBER	PROPERTY LOCATION & CLASS	ASSESSMENT	EXEMPTION CODE	COUNTY	TOWN	TAX AMOUNT
CURRENT OWNERS NAME	SCHOOL DISTRICT	LAND	TAX DESCRIPTION			
CURRENT OWNERS ADDRESS	PARCEL SIZE/GRID COORD	TOTAL	SPECIAL DISTRICTS			
***** 43.00-1-30.1 *****						
43.00-1-30.1	32712 Wilder Rd					BILL462533
Johndrow Louis	270 Mfg housing		County Taxable	75,200		549.73
Johndrow Elizabeth	Lafargeville 224601	22,700	FD461 Orleans Fire Dist	75,200 TO		63.35
32712 Wilder Rd	ACRES 2.65	75,200	HI461 Highway Item No 1	75,200 TO		26.14
Lafargeville, NY 13656	EAST-0974122 NRTH-1509500		Installment Fee			19.18
	FULL MARKET VALUE	80,000				
TOTAL TAX ---						639.22**
	DATE #1	02/01/23	DATE #2	03/31/23	DATE #3	05/31/23
	AMT DUE	232.26	AMT DUE	213.07	AMT DUE	213.07
***** 43.00-1-30.2 *****						
43.00-1-30.2	32816 Wilder Rd					BILL462534
Parody Todd M	240 Rural res		County Taxable	133,000		972.26
Parody Sara C	Lafargeville 224601	37,600	FD461 Orleans Fire Dist	133,000 TO		112.04
32816 Wilder Rd	ACRES 30.11 BANK 810	133,000	HI461 Highway Item No 1	133,000 TO		46.23
Lafargeville, NY 13656	EAST-0975227 NRTH-1510317		Installment Fee			33.92
	DEED BOOK 2016 PG-7193					
	FULL MARKET VALUE	141,489				
TOTAL TAX ---						1,130.53**
	DATE #1	02/01/23	DATE #2	03/31/23	DATE #3	05/31/23
	AMT DUE	410.77	AMT DUE	376.84	AMT DUE	376.84
***** 43.00-1-30.3 *****						
43.00-1-30.3	32766 Wilder Rd					BILL462535
Ayala Joyce	270 Mfg housing		County Taxable	50,200		366.97
Cox Kaemarie A	Lafargeville 224601	20,000	FD461 Orleans Fire Dist	50,200 TO		42.29
31995 Old Town Springs Rd	ACRES 1.28	50,200	HI461 Highway Item No 1	50,200 TO		17.45
Chaumont, NY 13622	EAST-0974114 NRTH-1509887		Installment Fee			12.80
	DEED BOOK 2022 PG-5297					
	FULL MARKET VALUE	53,404				
TOTAL TAX ---						426.71**
	DATE #1	02/01/23	DATE #2	03/31/23	DATE #3	05/31/23
	AMT DUE	155.05	AMT DUE	142.23	AMT DUE	142.23
***** 43.00-1-30.4 *****						
43.00-1-30.4	32730 Wilder Rd					BILL462536
Johndrow Louis George	323 Vacant rural		County Taxable	27,300		199.57
Johndrow Jessica	Lafargeville 224601	27,300	FD461 Orleans Fire Dist	27,300 TO		23.00
32730 Wilder Rd	ACRES 64.95	27,300	HI461 Highway Item No 1	27,300 TO		9.49
LaFargeville, NY 13656	EAST-0975441 NRTH-1509505		Installment Fee			6.96
	DEED BOOK 2022 PG-10428					
	FULL MARKET VALUE	29,043				
TOTAL TAX ---						232.06**
	DATE #1	02/01/23	DATE #2	03/31/23	DATE #3	05/31/23
	AMT DUE	84.32	AMT DUE	77.35	AMT DUE	77.35

STATE OF NEW YORK
COUNTY - Jefferson
TOWN - Orleans
SWIS - 224600

2 0 2 3 T O W N T A X R O L L
T A X A B L E SECTION OF THE ROLL - 1
TAX MAP NUMBER SEQUENCE
UNIFORM PERCENT OF VALUE IS 094.00

PAGE 654
VALUATION DATE-JUL 01, 2021
TAXABLE STATUS DATE-MAR 01, 2022

TAX MAP PARCEL NUMBER	PROPERTY LOCATION & CLASS	ASSESSMENT	EXEMPTION CODE	COUNTY	TOWN	TAX AMOUNT
CURRENT OWNERS NAME	SCHOOL DISTRICT	LAND	TAX DESCRIPTION			
CURRENT OWNERS ADDRESS	PARCEL SIZE/GRID COORD	TOTAL	SPECIAL DISTRICTS			
***** 43.00-1-31.1 *****						
43.00-1-31.1	32638 Wilder Rd					BILL462537
Kimball Joshua A	270 Mfg housing		County Taxable	83,000		606.75
32530 Wilder Rd	Lafargeville 224601	22,900	FD461 Orleans Fire Dist	83,000 TO		69.92
LaFargeville, NY 13656	ACRES 2.90	83,000	HI461 Highway Item No 1	83,000 TO		28.85
	EAST-0974150 NRTH-1509131		Installment Fee			21.17
	DEED BOOK 2020 PG-12708					
	FULL MARKET VALUE	88,298				
TOTAL TAX ---						705.52**
	DATE #1	02/01/23	DATE #2	03/31/23	DATE #3	05/31/23
	AMT DUE	256.35	AMT DUE	235.17	AMT DUE	235.17
***** 43.00-1-31.2 *****						
43.00-1-31.2	32562 Wilder Rd					BILL462538
Fitchette Terry William	210 1 Family Res		VET COM T 41133	0	18,800	
32562 Wilder Rd	Lafargeville 224601	22,000	VET COM C 41132	18,800	0	
LaFargeville, NY 13656	ACRES 1.00	94,500	County Taxable	75,700		553.38
	EAST-0974173 NRTH-1508861		FD461 Orleans Fire Dist	94,500 TO		79.61
	FULL MARKET VALUE	100,532	HI461 Highway Item No 1	94,500 TO		32.85
			Installment Fee			19.98
TOTAL TAX ---						665.84**
	DATE #1	02/01/23	DATE #2	03/31/23	DATE #3	05/31/23
	AMT DUE	241.94	AMT DUE	221.94	AMT DUE	221.94
***** 43.00-1-32 *****						
43.00-1-32	Wilder Rd					BILL462539
Wall Haven Farms LLC	120 Field crops		County Taxable	102,600		750.03
Larry Walldroff	Lafargeville 224601	102,600	FD461 Orleans Fire Dist	102,600 TO		86.43
33927 NYS Rte 180	ACRES 163.04	102,600	HI461 Highway Item No 1	102,600 TO		35.66
LaFargeville, NY 13656	EAST-0975987 NRTH-1511515		Installment Fee			26.16
	DEED BOOK 2010 PG-16940					
	FULL MARKET VALUE	109,149				
TOTAL TAX ---						872.12**
	DATE #1	02/01/23	DATE #2	03/31/23	DATE #3	05/31/23
	AMT DUE	316.88	AMT DUE	290.70	AMT DUE	290.70
***** 43.00-1-33.1 *****						
43.00-1-33.1	33238 Wilder Rd					BILL462540
Hiatt Letonya K	210 1 Family Res		County Taxable	117,000		855.30
33238 Wilder Rd	Lafargeville 224601	23,000	FD461 Orleans Fire Dist	117,000 TO		98.57
LaFargeville, NY 13656	ACRES 2.42 BANK 810	117,000	HI461 Highway Item No 1	117,000 TO		40.67
	EAST-0973900 NRTH-1512300		Installment Fee			29.84
	DEED BOOK 2015 PG-14898					
	FULL MARKET VALUE	124,468				
TOTAL TAX ---						994.54**
	DATE #1	02/01/23	DATE #2	03/31/23	DATE #3	05/31/23
	AMT DUE	361.36	AMT DUE	331.51	AMT DUE	331.51

STATE OF NEW YORK
COUNTY - Jefferson
TOWN - Orleans
SWIS - 224600

2 0 2 3 T O W N T A X R O L L
T A X A B L E SECTION OF THE ROLL - 1
TAX MAP NUMBER SEQUENCE
UNIFORM PERCENT OF VALUE IS 094.00

PAGE 655
VALUATION DATE-JUL 01, 2021
TAXABLE STATUS DATE-MAR 01, 2022

TAX MAP PARCEL NUMBER	PROPERTY LOCATION & CLASS	ASSESSMENT	EXEMPTION CODE	COUNTY	TOWN	TAX AMOUNT
CURRENT OWNERS NAME	SCHOOL DISTRICT	LAND	TAX DESCRIPTION			
CURRENT OWNERS ADDRESS	PARCEL SIZE/GRID COORD	TOTAL	SPECIAL DISTRICTS			
***** 43.00-1-33.2 *****						
43.00-1-33.2	Wilder Rd					BILL462541
Wallhaven Farms LLC	120 Field crops		County Taxable	17,000		124.27
33927 NYS Rte 180	Lafargeville 224601	17,000	FD461 Orleans Fire Dist	17,000	TO	14.32
LaFargeville, NY 13656	ACRES 17.58	17,000	HI461 Highway Item No 1	17,000	TO	5.91
	EAST-0974900 NRTH-1512250		Installment Fee			4.34
	DEED BOOK 2015 PG-13882					
	FULL MARKET VALUE	18,085				
TOTAL TAX --- 144.50**						
	DATE #1 02/01/23	DATE #2 03/31/23	DATE #3 05/31/23			
	AMT DUE 52.52	AMT DUE 48.16	AMT DUE 48.16			
***** 43.00-1-34 *****						
43.00-1-34	33510 Wilder Rd					BILL462542
Recor Paul S	210 1 Family Res		County Taxable	150,720		1,101.80
Recor Constance L	Lafargeville 224601	22,500	FD461 Orleans Fire Dist	150,720	TO	126.97
33510 Wilder Rd	ACRES 2.32	150,720	HI461 Highway Item No 1	150,720	TO	52.39
LaFargeville, NY 13656	EAST-0973684 NRTH-1513810		Installment Fee			38.43
	DEED BOOK 2020 PG-12682					
	FULL MARKET VALUE	160,340				
TOTAL TAX --- 1,281.16**						
	DATE #1 02/01/23	DATE #2 03/31/23	DATE #3 05/31/23			
	AMT DUE 465.49	AMT DUE 427.05	AMT DUE 427.05			
***** 43.00-1-35.1 *****						
43.00-1-35.1	33430 Wilder Rd					BILL462543
Heaslip Clifford A	210 1 Family Res		County Taxable	170,700		1,247.86
33430 Wilder Rd	Lafargeville 224601	26,400	FD461 Orleans Fire Dist	170,700	TO	143.80
LaFargeville, NY 13656	ACRES 6.37	170,700	HI461 Highway Item No 1	170,700	TO	59.34
	EAST-0974193 NRTH-1513292		Installment Fee			43.53
	DEED BOOK 2011 PG-8581					
	FULL MARKET VALUE	181,596				
TOTAL TAX --- 1,451.00**						
	DATE #1 02/01/23	DATE #2 03/31/23	DATE #3 05/31/23			
	AMT DUE 527.21	AMT DUE 483.66	AMT DUE 483.66			
***** 43.00-1-35.2 *****						
43.00-1-35.2	33310 Wilder Rd					BILL462544
Monaghan Bryan C	210 1 Family Res		County Taxable	96,500		705.44
33310 Wilder Rd	Lafargeville 224601	16,400	FD461 Orleans Fire Dist	96,500	TO	81.30
LaFargeville, NY 13656	ACRES 6.37 BANK 822	96,500	HI461 Highway Item No 1	96,500	TO	33.54
	EAST-0974260 NRTH-1512566		Installment Fee			24.61
	DEED BOOK 2010 PG-8574					
	FULL MARKET VALUE	102,660				
TOTAL TAX --- 820.28**						
	DATE #1 02/01/23	DATE #2 03/31/23	DATE #3 05/31/23			
	AMT DUE 298.05	AMT DUE 273.42	AMT DUE 273.42			

STATE OF NEW YORK
 COUNTY - Jefferson
 TOWN - Orleans
 SWIS - 224600

2 0 2 3 T O W N T A X R O L L
 T A X A B L E SECTION OF THE ROLL - 1
 TAX MAP NUMBER SEQUENCE
 UNIFORM PERCENT OF VALUE IS 094.00

PAGE 656
 VALUATION DATE-JUL 01, 2021
 TAXABLE STATUS DATE-MAR 01, 2022

TAX MAP PARCEL NUMBER	PROPERTY LOCATION & CLASS	ASSESSMENT	EXEMPTION CODE	COUNTY	TOWN	TAX AMOUNT
CURRENT OWNERS NAME	SCHOOL DISTRICT	LAND	TAX DESCRIPTION			
CURRENT OWNERS ADDRESS	PARCEL SIZE/GRID COORD	TOTAL	SPECIAL DISTRICTS			
43.00-1-35.3	33390 Wilder Rd			43.00-1-35.3		BILL462545
Wilder Michael C	210 1 Family Res		County Taxable			974.45
Wilder Rhonda L	Lafargeville 224601	26,400	FD461 Orleans Fire Dist			112.30
33390 Wilder Rd	ACRES 6.37	133,300	HI461 Highway Item No 1			46.34
Lafargeville, NY 13656	EAST-0974214 NRTH-1513053		Installment Fee			33.99
	DEED BOOK 1194 PG-215					
	FULL MARKET VALUE	141,809				
				TOTAL TAX ---		1,133.09**
	DATE #1	02/01/23	DATE #2	03/31/23	DATE #3	05/31/23
	AMT DUE	411.70	AMT DUE	377.69	AMT DUE	377.69
43.00-1-35.4	33390 Wilder Rd			43.00-1-35.4		BILL462546
Wilder Michael C	311 Res vac land		County Taxable			119.89
Wilder Rhonda L	Lafargeville 224601	16,400	FD461 Orleans Fire Dist			13.82
33390 Wilder Rd	ACRES 6.37	16,400	HI461 Highway Item No 1			5.70
Lafargeville, NY 13656	EAST-0974238 NRTH-1512808		Installment Fee			4.18
	DEED BOOK 1747 PG-57					
	FULL MARKET VALUE	17,447				
				TOTAL TAX ---		139.41**
	DATE #1	02/01/23	DATE #2	03/31/23	DATE #3	05/31/23
	AMT DUE	50.65	AMT DUE	46.47	AMT DUE	46.47
43.00-1-35.51	33807 Tracy Rd			43.00-1-35.51		BILL462547
Strock Terence A	241 Rural res&ag		VET WAR CT 41121			11,280
Strock Judy L	Lafargeville 224601	172,400	AG STRUCT 41700			40,730
33807 Tracy Rd	ACRES 277.90	378,300	AG STRUCT 41700			50,000
Lafargeville, NY 13656	EAST-0973878 NRTH-1514822		AG DIST IN 41730			14,323
	DEED BOOK 1400 PG-190		County Taxable			261,967
	FULL MARKET VALUE	402,447	FD461 Orleans Fire Dist			363,977
			14,323 EX			
			HI461 Highway Item No 1			363,977
			14,323 EX			
			Installment Fee			70.45
				TOTAL TAX ---		2,348.19**
	DATE #1	02/01/23	DATE #2	03/31/23	DATE #3	05/31/23
	AMT DUE	853.18	AMT DUE	782.73	AMT DUE	782.73
43.00-1-35.52	33862 Tracy Rd			43.00-1-35.52		BILL462548
Strock Tyler A	210 1 Family Res		County Taxable			919.10
33862 Tracy Rd	Lafargeville 224601	20,000	FD461 Orleans Fire Dist			105.92
LaFargeville, NY 13656	ACRES 0.65	125,728	HI461 Highway Item No 1			43.70
	EAST-0977169 NRTH-1515854		Installment Fee			32.06
	DEED BOOK 1855 PG-191					
	FULL MARKET VALUE	133,753				
				TOTAL TAX ---		1,068.72**
	DATE #1	02/01/23	DATE #2	03/31/23	DATE #3	05/31/23
	AMT DUE	388.30	AMT DUE	356.24	AMT DUE	356.24

STATE OF NEW YORK
COUNTY - Jefferson
TOWN - Orleans
SWIS - 224600

2 0 2 3 T O W N T A X R O L L
T A X A B L E SECTION OF THE ROLL - 1
TAX MAP NUMBER SEQUENCE
UNIFORM PERCENT OF VALUE IS 094.00

PAGE 657
VALUATION DATE-JUL 01, 2021
TAXABLE STATUS DATE-MAR 01, 2022

TAX MAP PARCEL NUMBER	PROPERTY LOCATION & CLASS	ASSESSMENT	EXEMPTION CODE	COUNTY	TOWN	TAX AMOUNT
CURRENT OWNERS NAME	SCHOOL DISTRICT	LAND	TAX DESCRIPTION			
CURRENT OWNERS ADDRESS	PARCEL SIZE/GRID COORD	TOTAL	SPECIAL DISTRICTS			
***** 43.00-1-36 *****						
43.00-1-36	19444 Co Rte 12					BILL462549
Strock Tracy Ann	240 Rural res		County Taxable	146,000		1,067.29
19444 Co Rte 12	Lafargeville 224601	25,000	FD461 Orleans Fire Dist	146,000 TO		123.00
Lafargeville, NY 13656	ACRES 17.60	146,000	HI461 Highway Item No 1	146,000 TO		50.75
	EAST-0977882 NRTH-1515962		Installment Fee			37.23
	DEED BOOK 1877 PG-348					
	FULL MARKET VALUE	155,319				
TOTAL TAX ---						1,241.04**
	DATE #1	02/01/23	DATE #2	03/31/23	DATE #3	05/31/23
	AMT DUE	450.91	AMT DUE	413.68	AMT DUE	413.68
***** 43.00-1-37 *****						
43.00-1-37	E of Wilder Rd					BILL462550
Wall Haven Farms LLC	910 Priv forest		County Taxable	5,700		41.67
Larry Walldroff	Lafargeville 224601	5,700	FD461 Orleans Fire Dist	5,700 TO		4.80
33927 NYS Rte 180	ACRES 19.07	5,700	HI461 Highway Item No 1	5,700 TO		1.98
LaFargeville, NY 13656	EAST-0977344 NRTH-1510002					
	DEED BOOK 2010 PG-16940					
	FULL MARKET VALUE	6,064				
TOTAL TAX ---						48.45**
	DATE #1	02/01/23				
	AMT DUE					48.45
***** 44.00-1-1 *****						
44.00-1-1	22507 Honey Flats Rd					BILL462551
Weaver Eli H	210 1 Family Res		AG STRUCT 41700	15,000	15,000	
Weaver Katie	Lafargeville 224601	90,000	County Taxable	179,500		1,312.19
22507 Honey Flats Rd	ACRES 153.18	194,500	FD461 Orleans Fire Dist	194,500 TO		163.85
Lafargeville, NY 13656	EAST-0993847 NRTH-1518112		HI461 Highway Item No 1	194,500 TO		67.61
	DEED BOOK 2014 PG-10007		Installment Fee			46.31
	FULL MARKET VALUE	206,915				
TOTAL TAX ---						1,543.65**
	DATE #1	02/01/23	DATE #2	03/31/23	DATE #3	05/31/23
	AMT DUE	560.86	AMT DUE	514.55	AMT DUE	514.55
***** 44.00-1-2 *****						
44.00-1-2	23018-074 Honey Flats Rd					BILL462552
Davis Rory	112 Dairy farm		AGSTORTANK 42100	2,400	2,400	
Davis Susan	Lafargeville 224601	140,000	County Taxable	296,800		2,169.68
23018 Honey Flats Rd	J Davis Lf Us	299,200	FD461 Orleans Fire Dist	296,800 TO		250.04
LaFargeville, NY 13656	ACRES 197.71		2,400 EX			
	EAST-0996243 NRTH-1517544		HI461 Highway Item No 1	296,800 TO		103.17
	DEED BOOK 1689 PG-186		2,400 EX			
	FULL MARKET VALUE	318,298	Installment Fee			75.69
TOTAL TAX ---						2,522.89**
	DATE #1	02/01/23	DATE #2	03/31/23	DATE #3	05/31/23
	AMT DUE	916.66	AMT DUE	840.96	AMT DUE	840.96

STATE OF NEW YORK
COUNTY - Jefferson
TOWN - Orleans
SWIS - 224600

2 0 2 3 T O W N T A X R O L L
T A X A B L E SECTION OF THE ROLL - 1
TAX MAP NUMBER SEQUENCE
UNIFORM PERCENT OF VALUE IS 094.00

PAGE 658
VALUATION DATE-JUL 01, 2021
TAXABLE STATUS DATE-MAR 01, 2022

TAX MAP PARCEL NUMBER	PROPERTY LOCATION & CLASS	ASSESSMENT	EXEMPTION CODE	COUNTY	TOWN	TAX AMOUNT
CURRENT OWNERS NAME	SCHOOL DISTRICT	LAND	TAX DESCRIPTION			
CURRENT OWNERS ADDRESS	PARCEL SIZE/GRID COORD	TOTAL	SPECIAL DISTRICTS			
***** 44.00-1-3 *****						
44.00-1-3	33844 Co Rte 15					BILL462553
Timerman David H	112 Dairy farm		County Taxable	38,300		279.98
23716 NYS Rte 411	Lafargeville 224601	35,300	FD461 Orleans Fire Dist	38,300 TO		32.27
LaFargeville, NY 13656	ACRES 84.00	38,300	HI461 Highway Item No 1	38,300 TO		13.31
	EAST-0999116 NRTH-1515578		Installment Fee			9.77
	DEED BOOK 2020 PG-13546					
	FULL MARKET VALUE	40,745				
TOTAL TAX --- 325.56**						
	DATE #1	02/01/23	DATE #2	03/31/23	DATE #3	05/31/23
	AMT DUE	118.29	AMT DUE	108.52	AMT DUE	108.52
***** 44.00-1-4.1 *****						
44.00-1-4.1	Co Rte 15					BILL462554
Orleans Fields LLC	105 Vac farmland		County Taxable	100,600		735.41
18669 Co Rte 5	Lafargeville 224601	100,600	FD461 Orleans Fire Dist	100,600 TO		84.75
LaFargeville, NY 13656	ACRES 220.59	100,600	HI461 Highway Item No 1	100,600 TO		34.97
	EAST-0998495 NRTH-1517306		Installment Fee			25.65
	DEED BOOK 2012 PG-10951					
	FULL MARKET VALUE	107,021				
TOTAL TAX --- 855.13**						
	DATE #1	02/01/23	DATE #2	03/31/23	DATE #3	05/31/23
	AMT DUE	310.70	AMT DUE	285.04	AMT DUE	285.04
***** 44.00-1-4.3 *****						
44.00-1-4.3	34078 Co Rte 15					BILL462555
Hostetler David	241 Rural res&ag		AG DIST IN 41730	6,659	6,659	
Hostetler Katie J	Lafargeville 224601	35,000	County Taxable	147,961		1,081.63
34078 Co Rte 15	ACRES 30.80	154,620	FD461 Orleans Fire Dist	147,961 TO		124.65
LaFargeville, NY 13656	EAST-0999794 NRTH-1517019		6,659 EX			
	DEED BOOK 2017 PG-2895		HI461 Highway Item No 1	147,961 TO		51.43
	FULL MARKET VALUE	164,489	6,659 EX			
			Installment Fee			37.73
MAY BE SUBJECT TO PAYMENT UNDER AGDIST LAW TIL 2029						
TOTAL TAX --- 1,257.71**						
	DATE #1	02/01/23	DATE #2	03/31/23	DATE #3	05/31/23
	AMT DUE	456.98	AMT DUE	419.23	AMT DUE	419.23
***** 44.00-1-5.1 *****						
44.00-1-5.1	Co Rte 15					BILL462556
Kirkby Damon B	312 Vac w/imprv		County Taxable	22,400		163.75
Kirkby Garrett G	Lafargeville 224601	22,400	FD461 Orleans Fire Dist	22,400 TO		18.87
c/o Brian & Patricia Kirkby	Cor Perch Lk Rd	22,400	HI461 Highway Item No 1	22,400 TO		7.79
34462 Smith Rd	ACRES 63.27		Installment Fee			5.71
LaFargeville, NY 13656	EAST-1000843 NRTH-1518798					
	DEED BOOK 2017 PG-7369					
	FULL MARKET VALUE	23,830				
TOTAL TAX --- 190.41**						
	DATE #1	02/01/23	DATE #2	03/31/23	DATE #3	05/31/23
	AMT DUE	69.18	AMT DUE	63.47	AMT DUE	63.47

STATE OF NEW YORK
 COUNTY - Jefferson
 TOWN - Orleans
 SWIS - 224600

2 0 2 3 T O W N T A X R O L L
 T A X A B L E SECTION OF THE ROLL - 1
 TAX MAP NUMBER SEQUENCE
 UNIFORM PERCENT OF VALUE IS 094.00

PAGE 659
 VALUATION DATE-JUL 01, 2021
 TAXABLE STATUS DATE-MAR 01, 2022

TAX MAP PARCEL NUMBER	PROPERTY LOCATION & CLASS	ASSESSMENT	EXEMPTION CODE	COUNTY	TOWN	TAX AMOUNT
CURRENT OWNERS NAME	SCHOOL DISTRICT	LAND	TAX DESCRIPTION			
CURRENT OWNERS ADDRESS	PARCEL SIZE/GRID COORD	TOTAL	SPECIAL DISTRICTS			
44.00-1-5.2	34560 Smith Rd			44.00-1-5.2		BILL462557
Hudson Michael	240 Rural res		County Taxable			775.62
Hudson Mecia	Lafargeville 224601	28,700	FD461 Orleans Fire Dist			89.38
34560 Smith Rd	ACRES 16.29	106,100	HI461 Highway Item No 1			36.88
Lafargeville, NY 13656	EAST-1000017 NRTH-1519360		Installment Fee			27.06
	FULL MARKET VALUE	112,872				
TOTAL TAX ---						901.88**
	DATE #1	02/01/23	DATE #2	03/31/23	DATE #3	05/31/23
	AMT DUE	327.70	AMT DUE	300.62	AMT DUE	300.62
44.00-1-5.3	34462 Smith Rd			44.00-1-5.3		BILL462558
Kirkby Damon B	210 1 Family Res		County Taxable			952.52
Kirkby Garrett G	Lafargeville 224601	21,000	FD461 Orleans Fire Dist			109.77
c/o Brian & Patricia Kirkby	Lf Est Brian & Patricia K	130,300	HI461 Highway Item No 1			45.29
34462 Smith Rd	ACRES 1.89		Installment Fee			33.23
Lafargeville, NY 13656	EAST-0999476 NRTH-1518878					
	DEED BOOK 2017 PG-7364					
	FULL MARKET VALUE	138,617				
TOTAL TAX ---						1,107.58**
	DATE #1	02/01/23	DATE #2	03/31/23	DATE #3	05/31/23
	AMT DUE	402.43	AMT DUE	369.19	AMT DUE	369.19
44.00-1-5.4	34376 Co Rte 15			44.00-1-5.4		BILL462559
Kirkby Damon B	210 1 Family Res		County Taxable			1,131.33
Kirkby Cortney M	Lafargeville 224601	21,000	FD461 Orleans Fire Dist			130.38
34376 Co Rte 15	ACRES 2.50	154,760	HI461 Highway Item No 1			53.80
Lafargeville, NY 13656	EAST-0999405 NRTH-1518560		Installment Fee			39.47
	DEED BOOK 2017 PG-6938					
	FULL MARKET VALUE	164,638				
TOTAL TAX ---						1,315.51**
	DATE #1	02/01/23	DATE #2	03/31/23	DATE #3	05/31/23
	AMT DUE	477.98	AMT DUE	438.50	AMT DUE	438.50
44.00-1-6.1	Shimel Rd			44.00-1-6.1		BILL462560
Shimel Lee J	120 Field crops		AG DIST IN 41730			6,958
Shimel Paulette B	Lafargeville 224601	64,600	County Taxable			421.38
33498 Shimel Rd	ACRES 104.80	64,600	FD461 Orleans Fire Dist			48.56
Lafargeville, NY 13656	EAST-1003800 NRTH-1519750		6,958 EX			
	DEED BOOK 915 PG-00478		HI461 Highway Item No 1			20.04
	FULL MARKET VALUE	68,723	6,958 EX			
TOTAL TAX ---						14.70
	DATE #1	02/01/23	DATE #2	03/31/23	DATE #3	05/31/23
	AMT DUE	178.04	AMT DUE	163.32	AMT DUE	163.32

MAY BE SUBJECT TO PAYMENT
 UNDER AGDIST LAW TIL 2029

STATE OF NEW YORK
COUNTY - Jefferson
TOWN - Orleans
SWIS - 224600

2023 TOWN TAX ROLL
TAXABLE SECTION OF THE ROLL - 1
TAX MAP NUMBER SEQUENCE
UNIFORM PERCENT OF VALUE IS 094.00

PAGE 660
VALUATION DATE-JUL 01, 2021
TAXABLE STATUS DATE-MAR 01, 2022

TAX MAP PARCEL NUMBER	PROPERTY LOCATION & CLASS	ASSESSMENT	EXEMPTION CODE	COUNTY	TOWN	TAX AMOUNT
CURRENT OWNERS NAME	SCHOOL DISTRICT	LAND	TAX DESCRIPTION			
CURRENT OWNERS ADDRESS	PARCEL SIZE/GRID COORD	TOTAL	SPECIAL DISTRICTS			
***** 44.00-1-6.2 *****						
44.00-1-6.2	34552 Shimel Rd					BILL462561
Goodenough Jeremy J	210 1 Family Res		County Taxable	106,200		776.35
Goodenough Amber L	Lafargeville 224601	20,100	FD461 Orleans Fire Dist	106,200 TO		89.47
34552 Shimel Rd	ACRES 1.04 BANK 810	106,200	HI461 Highway Item No 1	106,200 TO		36.92
Lafargeville, NY 13656	EAST-1004389 NRTH-1519719		Installment Fee			27.08
	DEED BOOK 2016 PG-9714					
	FULL MARKET VALUE	112,979				
TOTAL TAX ---						902.74**
	DATE #1	02/01/23	DATE #2	03/31/23	DATE #3	05/31/23
	AMT DUE	328.00	AMT DUE	300.91	AMT DUE	300.91
***** 44.00-1-6.3 *****						
44.00-1-6.3	34631 Shimel Rd					BILL462562
Ives James R	210 1 Family Res		County Taxable	45,600		333.35
Ives Paula D	Lafargeville 224601	19,000	FD461 Orleans Fire Dist	45,600 TO		38.42
34631 Shimel Rd	FRNT 124.00 DPTH 200.00	45,600	HI461 Highway Item No 1	45,600 TO		15.85
Lafargeville, NY 13656	EAST-1004415 NRTH-1520267		Installment Fee			11.63
	DEED BOOK 1653 PG-177					
	FULL MARKET VALUE	48,511				
TOTAL TAX ---						387.62**
	DATE #1	02/01/23	DATE #2	03/31/23	DATE #3	05/31/23
	AMT DUE	140.85	AMT DUE	129.20	AMT DUE	129.20
***** 44.00-1-6.4 *****						
44.00-1-6.4	34612 Shimel Rd					BILL462563
DeRosia Brandon	210 1 Family Res		County Taxable	131,160		958.81
35603 Snell Rd	Lafargeville 224601	22,000	FD461 Orleans Fire Dist	131,160 TO		110.49
Theresa, NY 13691	ACRES 3.96 BANK 810	131,160	HI461 Highway Item No 1	131,160 TO		45.59
	EAST-1004575 NRTH-1519820		Installment Fee			33.45
	DEED BOOK 2018 PG-6327					
	FULL MARKET VALUE	139,532				
TOTAL TAX ---						1,114.89**
	DATE #1	02/01/23	DATE #2	03/31/23	DATE #3	05/31/23
	AMT DUE	405.08	AMT DUE	371.63	AMT DUE	371.63
***** 44.00-1-7.1 *****						
44.00-1-7.1	34176 Shimel Rd					BILL462564
Robbins Bret A	210 1 Family Res		County Taxable	111,200		812.90
Robbins Charlene A	Lafargeville 224601	20,000	FD461 Orleans Fire Dist	111,200 TO		93.68
34176 Shimel Rd	FRNT 339.00 DPTH 50.00	111,200	HI461 Highway Item No 1	111,200 TO		38.65
LaFargeville, NY 13656	EAST-1003494 NRTH-1518054		Installment Fee			28.36
	DEED BOOK 2015 PG-8269					
	FULL MARKET VALUE	118,298				
TOTAL TAX ---						945.23**
	DATE #1	02/01/23	DATE #2	03/31/23	DATE #3	05/31/23
	AMT DUE	343.45	AMT DUE	315.07	AMT DUE	315.07

STATE OF NEW YORK
COUNTY - Jefferson
TOWN - Orleans
SWIS - 224600

2 0 2 3 T O W N T A X R O L L
T A X A B L E SECTION OF THE ROLL - 1
TAX MAP NUMBER SEQUENCE
UNIFORM PERCENT OF VALUE IS 094.00

PAGE 661
VALUATION DATE-JUL 01, 2021
TAXABLE STATUS DATE-MAR 01, 2022

TAX MAP PARCEL NUMBER	PROPERTY LOCATION & CLASS	ASSESSMENT	EXEMPTION CODE	COUNTY	TOWN	TAX AMOUNT
CURRENT OWNERS NAME	SCHOOL DISTRICT	LAND	TAX DESCRIPTION			
CURRENT OWNERS ADDRESS	PARCEL SIZE/GRID COORD	TOTAL	SPECIAL DISTRICTS			
44.00-1-7.2	Shimel Rd			44.00-1-7.2		BILL462565
Shimel Lee J	105 Vac farmland		AG DIST IN 41730			
Shimel Paulette B	Lafargeville 224601	40,500	County Taxable			296.06
33498 Shimel Rd	ACRES 105.00	40,500	FD461 Orleans Fire Dist			34.12
Lafargeville, NY 13656	EAST-1005390 NRTH-1515984		HI461 Highway Item No 1			14.08
	FULL MARKET VALUE	43,085	Installment Fee			10.33

MAY BE SUBJECT TO PAYMENT
UNDER AGDIST LAW TIL 2029

TOTAL TAX ---		344.26**			
DATE #1	02/01/23	DATE #2	03/31/23	DATE #3	05/31/23
AMT DUE	125.09	AMT DUE	114.75	AMT DUE	114.75

44.00-1-9.11	Shimel Rd			44.00-1-9.11		BILL462566
Desormeau Julia	323 Vacant rural		County Taxable			95.03
31205 Vaadi Rd	Lafargeville 224601	13,000	FD461 Orleans Fire Dist			10.95
LaFargeville, NY 13656	Lot 6	13,000	HI461 Highway Item No 1			4.52
	ACRES 5.76		Installment Fee			3.32
	EAST-1002897 NRTH-1515858					
	DEED BOOK 2019 PG-11078					
	FULL MARKET VALUE	13,830				

TOTAL TAX ---		110.50**			
DATE #1	02/01/23	DATE #2	03/31/23	DATE #3	05/31/23
AMT DUE	40.16	AMT DUE	36.83	AMT DUE	36.83

44.00-1-9.12	33771 Shimel Rd			44.00-1-9.12		BILL462567
Farrell Timothy R Jr	210 1 Family Res		County Taxable			720.79
Pedroza Ericka A	Lafargeville 224601	25,800	FD461 Orleans Fire Dist			83.06
33771 Shimel Rd	Heritage Acres Tract Lot	98,600	HI461 Highway Item No 1			34.27
Lafargeville, NY 13656	ACRES 5.76 BANK 810		Installment Fee			25.14
	EAST-1002838 NRTH-1516742					
	DEED BOOK 2010 PG-11472					
	FULL MARKET VALUE	104,894				

TOTAL TAX ---		838.12**			
DATE #1	02/01/23	DATE #2	03/31/23	DATE #3	05/31/23
AMT DUE	304.52	AMT DUE	279.37	AMT DUE	279.37

44.00-1-9.13	33755 Shimel Rd			44.00-1-9.13		BILL462568
Leegill Ventures LLC	312 Vac w/imprv		County Taxable			568.37
PO Box 111	Lafargeville 224601	21,500	FD461 Orleans Fire Dist			65.50
LaFargeville, NY 13656	Lot 3	77,750	HI461 Highway Item No 1			27.03
	ACRES 5.76		Installment Fee			19.83
	EAST-1002847 NRTH-1516515					
	DEED BOOK 2020 PG-13811					
	FULL MARKET VALUE	82,713				

TOTAL TAX ---		660.90**			
DATE #1	02/01/23	DATE #2	03/31/23	DATE #3	05/31/23
AMT DUE	240.13	AMT DUE	220.30	AMT DUE	220.30

STATE OF NEW YORK
 COUNTY - Jefferson
 TOWN - Orleans
 SWIS - 224600

2 0 2 3 T O W N T A X R O L L
 T A X A B L E SECTION OF THE ROLL - 1
 TAX MAP NUMBER SEQUENCE
 UNIFORM PERCENT OF VALUE IS 094.00

PAGE 662
 VALUATION DATE-JUL 01, 2021
 TAXABLE STATUS DATE-MAR 01, 2022

TAX MAP PARCEL NUMBER	PROPERTY LOCATION & CLASS	ASSESSMENT	EXEMPTION CODE	COUNTY	TOWN	TAX AMOUNT
CURRENT OWNERS NAME	SCHOOL DISTRICT	LAND	TAX DESCRIPTION			
CURRENT OWNERS ADDRESS	PARCEL SIZE/GRID COORD	TOTAL	SPECIAL DISTRICTS			
44.00-1-9.14	33747 Shimel Rd			44.00-1-9.14		BILL462569
Durgan Perry J Jr	311 Res vac land		County Taxable			95.03
41175 NYS Rte 180	Lafargeville 224601	13,000	School Relevy			126.31
Clayton, NY 13624	Heritage Acres Tract Lot	13,000	FD461 Orleans Fire Dist		TO	10.95
	ACRES 5.76		HI461 Highway Item No 1		TO	4.52
	EAST-1002869 NRTH-1516294		Installment Fee			7.10
	DEED BOOK 2017 PG-5037					
	FULL MARKET VALUE	13,830				
TOTAL TAX ---						236.81**
	DATE #1	02/01/23	DATE #2	03/31/23	DATE #3	05/31/23
	AMT DUE	86.05	AMT DUE	78.93	AMT DUE	78.93
44.00-1-9.15	33739 Shimel Rd			44.00-1-9.15		BILL462570
Desormeau Julia	311 Res vac land		County Taxable			95.03
31205 Vaadi Rd	Lafargeville 224601	13,000	FD461 Orleans Fire Dist		TO	10.95
LaFargeville, NY 13656	Lot 5	13,000	HI461 Highway Item No 1		TO	4.52
	ACRES 5.76		Installment Fee			3.32
	EAST-1002874 NRTH-1516077					
	DEED BOOK 2019 PG-11078					
	FULL MARKET VALUE	13,830				
TOTAL TAX ---						110.50**
	DATE #1	02/01/23	DATE #2	03/31/23	DATE #3	05/31/23
	AMT DUE	40.16	AMT DUE	36.83	AMT DUE	36.83
44.00-1-9.2	33361 Shimel Rd			44.00-1-9.2		BILL462571
Kampnich Louis Steven	210 1 Family Res		County Taxable			633.07
Kampnich Kimberly A	Lafargeville 224601	25,100	FD461 Orleans Fire Dist		TO	72.96
24561 Sawdy Rd	ACRES 5.10	86,600	HI461 Highway Item No 1		TO	30.10
Watertown, NY 13601	EAST-1003073 NRTH-1515165		Installment Fee			22.08
	DEED BOOK 2014 PG-8185					
	FULL MARKET VALUE	92,128				
TOTAL TAX ---						736.13**
	DATE #1	02/01/23	DATE #2	03/31/23	DATE #3	05/31/23
	AMT DUE	267.47	AMT DUE	245.37	AMT DUE	245.37
44.00-1-9.3	33727 Shimel Rd			44.00-1-9.3		BILL462572
Morrow Dusty	210 1 Family Res		County Taxable			676.20
Gilbo Tierra	Lafargeville 224601	23,200	FD461 Orleans Fire Dist		TO	77.93
33727 Shimel Rd	ACRES 5.53	92,500	HI461 Highway Item No 1		TO	32.15
LaFargeville, NY 13656	EAST-1003201 NRTH-1515579		Installment Fee			23.59
	DEED BOOK 2020 PG-6328					
	FULL MARKET VALUE	98,404				
TOTAL TAX ---						786.28**
	DATE #1	02/01/23	DATE #2	03/31/23	DATE #3	05/31/23
	AMT DUE	285.69	AMT DUE	262.09	AMT DUE	262.09

STATE OF NEW YORK
 COUNTY - Jefferson
 TOWN - Orleans
 SWIS - 224600

2 0 2 3 T O W N T A X R O L L
 T A X A B L E SECTION OF THE ROLL - 1
 TAX MAP NUMBER SEQUENCE
 UNIFORM PERCENT OF VALUE IS 094.00

PAGE 663
 VALUATION DATE-JUL 01, 2021
 TAXABLE STATUS DATE-MAR 01, 2022

TAX MAP PARCEL NUMBER	PROPERTY LOCATION & CLASS	ASSESSMENT	EXEMPTION CODE	COUNTY	TOWN	TAX AMOUNT
CURRENT OWNERS NAME	SCHOOL DISTRICT	LAND	TAX DESCRIPTION			
CURRENT OWNERS ADDRESS	PARCEL SIZE/GRID COORD	TOTAL	SPECIAL DISTRICTS			
44.00-1-9.4	33501 Shimel Rd			44.00-1-9.4		BILL462573
Thomas James D	314 Rural vac<10		County Taxable			134.51
Thomas Veronica G	Lafargeville 224601	18,400	School Relevy			178.80
15652 W Cameron Dr	ACRES 12.98	18,400	FD461 Orleans Fire Dist	18,400	TO	15.50
Suprise, AZ 85379	EAST-1002370 NRTH-1514319		HI461 Highway Item No 1	18,400	TO	6.40
	DEED BOOK 2021 PG-7885		Installment Fee			10.06
	FULL MARKET VALUE	19,574				
TOTAL TAX ---						335.21**
	DATE #1	02/01/23	DATE #2	03/31/23	DATE #3	05/31/23
	AMT DUE	121.81	AMT DUE	111.73	AMT DUE	111.73
44.00-1-9.5	33563 Shimel Rd			44.00-1-9.5		BILL462574
Knapp Jeremy	210 1 Family Res		County Taxable			1,439.31
Snyder Kelly	Lafargeville 224601	26,500	FD461 Orleans Fire Dist	196,890	TO	165.87
33563 Shimel Rd	ACRES 5.97	196,890	HI461 Highway Item No 1	196,890	TO	68.44
Lafargeville, NY 13656	EAST-1002644 NRTH-1514694		Installment Fee			50.21
	DEED BOOK 2011 PG-10142					
	FULL MARKET VALUE	209,457				
TOTAL TAX ---						1,673.62**
	DATE #1	02/01/23	DATE #2	03/31/23	DATE #3	05/31/23
	AMT DUE	608.09	AMT DUE	557.87	AMT DUE	557.87
44.00-1-9.6	33645 Shimel Rd			44.00-1-9.6		BILL462575
Anderson Nicholas R	311 Res vac land		County Taxable			109.65
Anderson Melissa J	Lafargeville 224601	15,000	FD461 Orleans Fire Dist	15,000	TO	12.64
33645 Shimel Rd	ACRES 10.63 BANK 250	15,000	HI461 Highway Item No 1	15,000	TO	5.21
LaFargeville, NY 13656	EAST-1001960 NRTH-1514629		Installment Fee			3.83
	DEED BOOK 2016 PG-6731					
	FULL MARKET VALUE	15,957				
TOTAL TAX ---						127.50**
	DATE #1	02/01/23	DATE #2	03/31/23	DATE #3	05/31/23
	AMT DUE	46.33	AMT DUE	42.50	AMT DUE	42.50
44.00-1-9.7	Shimel Rd			44.00-1-9.7		BILL462576
Anderson Nicholas R	210 1 Family Res		County Taxable			766.84
Anderson Melissa J	Lafargeville 224601	23,900	FD461 Orleans Fire Dist	104,900	TO	88.37
33645 Shimel Rd	Lot 9	104,900	HI461 Highway Item No 1	104,900	TO	36.46
LaFargeville, NY 13656	ACRES 14.86 BANK 250		Installment Fee			26.75
	EAST-1002121 NRTH-1515082					
	DEED BOOK 2017 PG-7438					
	FULL MARKET VALUE	111,596				
TOTAL TAX ---						891.67**
	DATE #1	02/01/23	DATE #2	03/31/23	DATE #3	05/31/23
	AMT DUE	323.98	AMT DUE	297.22	AMT DUE	297.22

STATE OF NEW YORK
COUNTY - Jefferson
TOWN - Orleans
SWIS - 224600

2 0 2 3 T O W N T A X R O L L
T A X A B L E SECTION OF THE ROLL - 1
TAX MAP NUMBER SEQUENCE
UNIFORM PERCENT OF VALUE IS 094.00

PAGE 664
VALUATION DATE-JUL 01, 2021
TAXABLE STATUS DATE-MAR 01, 2022

TAX MAP PARCEL NUMBER	PROPERTY LOCATION & CLASS	ASSESSMENT	EXEMPTION CODE	COUNTY	TOWN	TAX AMOUNT
CURRENT OWNERS NAME	SCHOOL DISTRICT	LAND	TAX DESCRIPTION			
CURRENT OWNERS ADDRESS	PARCEL SIZE/GRID COORD	TOTAL	SPECIAL DISTRICTS			
***** 44.00-1-9.8 *****						
44.00-1-9.8	Shimel Rd					BILL462577
Halliburton Richard	311 Res vac land		County Taxable	13,500		98.69
Gatta Jacqueline R	Lafargeville 224601	13,500	School Relevy			131.17
1812 Marsh Rd	ACRES 6.25	13,500	FD461 Orleans Fire Dist	13,500	TO	11.37
Wilmington, DE 19810	EAST-1002713 NRTH-1515483		HI461 Highway Item No 1	13,500	TO	4.69
	DEED BOOK 2005 PG-19981		Installment Fee			7.38
	FULL MARKET VALUE	14,362				
PRIOR OWNER ON 3/01/2022						
Halliburton Richard						
TOTAL TAX ---						245.92**
	DATE #1	02/01/23	DATE #2	03/31/23	DATE #3	05/31/23
	AMT DUE	89.36	AMT DUE	81.97	AMT DUE	81.97
***** 44.00-1-9.9 *****						
44.00-1-9.9	Shimel Rd					BILL462578
RTRO Land Inc	311 Res vac land		County Taxable	13,000		95.03
63 Via Pico Plz #544	Lafargeville 224601	13,000	FD461 Orleans Fire Dist	13,000	TO	10.95
San Clemente, CA 92672	Heritage Acres Tract Lot	13,000	HI461 Highway Item No 1	13,000	TO	4.52
	ACRES 5.76		Installment Fee			3.32
	EAST-1002823 NRTH-1516963					
	DEED BOOK 2018 PG-3051					
	FULL MARKET VALUE	13,830				
TOTAL TAX ---						110.50**
	DATE #1	02/01/23	DATE #2	03/31/23	DATE #3	05/31/23
	AMT DUE	40.16	AMT DUE	36.83	AMT DUE	36.83
***** 44.00-1-10.1 *****						
44.00-1-10.1	33498 Shimel Rd					BILL462579
Shimel Lee J	112 Dairy farm		AG DIST IN 41730	16,301	16,301	
Shimel Paulette B	Lafargeville 224601	94,300	County Taxable	219,399		1,603.86
33498 Shimel Rd	ACRES 136.80	235,700	FD461 Orleans Fire Dist	219,399	TO	184.83
Lafargeville, NY 13656	EAST-1002053 NRTH-1513817		16,301 EX			
	DEED BOOK 915 PG-00478		HI461 Highway Item No 1	219,399	TO	76.26
	FULL MARKET VALUE	250,745	16,301 EX			
MAY BE SUBJECT TO PAYMENT						55.95
UNDER AGDIST LAW TIL 2029						
TOTAL TAX ---						1,864.95**
	DATE #1	02/01/23	DATE #2	03/31/23	DATE #3	05/31/23
	AMT DUE	677.60	AMT DUE	621.65	AMT DUE	621.65
***** 44.00-1-10.1-701 *****						
44.00-1-10.1-701	33258 Shimel Rd					BILL462580
Shimel Foster H	210 1 Family Res		County Taxable	48,700		356.01
Shimel Eleanor	Lafargeville 224601	20,000	FD461 Orleans Fire Dist	48,700	TO	41.03
Lee Shimel	Main Residence	48,700	HI461 Highway Item No 1	48,700	TO	16.93
33498 Shimel Rd	Life Use		Installment Fee			12.42
Lafargeville, NY 13656	FRNT 200.00 DPTH 275.00					
	FULL MARKET VALUE	51,809				
TOTAL TAX ---						413.97**
	DATE #1	02/01/23	DATE #2	03/31/23	DATE #3	05/31/23
	AMT DUE	150.41	AMT DUE	137.99	AMT DUE	137.99

STATE OF NEW YORK
 COUNTY - Jefferson
 TOWN - Orleans
 SWIS - 224600

2 0 2 3 T O W N T A X R O L L
 T A X A B L E SECTION OF THE ROLL - 1
 TAX MAP NUMBER SEQUENCE
 UNIFORM PERCENT OF VALUE IS 094.00

PAGE 665
 VALUATION DATE-JUL 01, 2021
 TAXABLE STATUS DATE-MAR 01, 2022

TAX MAP PARCEL NUMBER	PROPERTY LOCATION & CLASS	ASSESSMENT	EXEMPTION CODE	COUNTY	TOWN	TAX AMOUNT	
CURRENT OWNERS NAME	SCHOOL DISTRICT	LAND	TAX DESCRIPTION				
CURRENT OWNERS ADDRESS	PARCEL SIZE/GRID COORD	TOTAL	SPECIAL DISTRICTS				
44.00-1-10.3	33291 Shimel Rd			44.00-1-10.3		BILL462581	
Denny Colton	270 Mfg housing		County Taxable			396.21	
33291 Shimel Rd	Lafargeville 224601	22,800	School Relevy			526.65	
LaFargeville, NY 13656	ACRES 2.77	54,200	FD461 Orleans Fire Dist	54,200	TO	45.66	
	EAST-1002449 NRTH-1513610		HI461 Highway Item No 1	54,200	TO	18.84	
	DEED BOOK 2020 PG-1954		Installment Fee			29.62	
	FULL MARKET VALUE	57,660					
			TOTAL TAX ---			987.36**	
		DATE #1	02/01/23	DATE #2	03/31/23	DATE #3	05/31/23
		AMT DUE	358.74	AMT DUE	329.12	AMT DUE	329.12
44.00-1-12	US Rte 81			44.00-1-12		BILL462582	
Kittle Mary Jane	120 Field crops		County Taxable			67.99	
1626 Common Dr	Indian River 222401	9,300	FD461 Orleans Fire Dist	9,300	TO	7.83	
El Paso, TX 79936	Town Line	9,300	HI461 Highway Item No 1	9,300	TO	3.23	
	ACRES 46.30		Installment Fee			2.37	
	EAST-1005309 NRTH-1511722						
	DEED BOOK 1662 PG-270						
	FULL MARKET VALUE	9,894					
			TOTAL TAX ---			79.05**	
		DATE #1	02/01/23	DATE #2	03/31/23	DATE #3	05/31/23
		AMT DUE	28.72	AMT DUE	26.35	AMT DUE	26.35
44.00-1-13.11	33005 Shimel Rd			44.00-1-13.11		BILL462583	
Volz Clifford J	210 1 Family Res		County Taxable			1,046.09	
Volz Katelyn N	Lafargeville 224601	22,400	FD461 Orleans Fire Dist	143,100	TO	120.55	
33005 Shimel Rd	ACRES 2.49	143,100	HI461 Highway Item No 1	143,100	TO	49.74	
LaFargeville, NY 13656	EAST-1001708 NRTH-1511883		Installment Fee			36.49	
	DEED BOOK 2019 PG-17443						
	FULL MARKET VALUE	152,234					
			TOTAL TAX ---			1,216.38**	
		DATE #1	02/01/23	DATE #2	03/31/23	DATE #3	05/31/23
		AMT DUE	441.95	AMT DUE	405.46	AMT DUE	405.46
44.00-1-13.12	33083 Shimel Rd			44.00-1-13.12		BILL462584	
Ruttan Wendy S	210 1 Family Res		County Taxable			1,059.98	
Ruttan Carllice C Jr	Lafargeville 224601	23,200	FD461 Orleans Fire Dist	145,000	TO	122.15	
33083 Shimel Rd	ACRES 3.20	145,000	HI461 Highway Item No 1	145,000	TO	50.40	
LaFargeville, NY 13656	EAST-1001867 NRTH-1512269		Installment Fee			36.98	
	DEED BOOK 2003 PG-15460						
	FULL MARKET VALUE	154,255					
			TOTAL TAX ---			1,232.53**	
		DATE #1	02/01/23	DATE #2	03/31/23	DATE #3	05/31/23
		AMT DUE	447.83	AMT DUE	410.84	AMT DUE	410.84

STATE OF NEW YORK
 COUNTY - Jefferson
 TOWN - Orleans
 SWIS - 224600

2 0 2 3 T O W N T A X R O L L
 T A X A B L E SECTION OF THE ROLL - 1
 TAX MAP NUMBER SEQUENCE
 UNIFORM PERCENT OF VALUE IS 094.00

PAGE 666
 VALUATION DATE-JUL 01, 2021
 TAXABLE STATUS DATE-MAR 01, 2022

TAX MAP PARCEL NUMBER	PROPERTY LOCATION & CLASS	ASSESSMENT	EXEMPTION CODE	COUNTY	TOWN	TAX AMOUNT
CURRENT OWNERS NAME	SCHOOL DISTRICT	LAND	TAX DESCRIPTION			
CURRENT OWNERS ADDRESS	PARCEL SIZE/GRID COORD	TOTAL	SPECIAL DISTRICTS			
44.00-1-13.13	32871 Co Rte 15			44.00-1-13.13		BILL462585
Iles Ulrike	210 1 Family Res		County Taxable			442.27
32207 Perch Lake Rd	Lafargeville 224601	24,000	FD461 Orleans Fire Dist	60,500	TO	50.97
Evans Mills, NY 13637	ACRES 5.10	60,500	HI461 Highway Item No 1	60,500	TO	21.03
	EAST-1000500 NRTH-1511037		Installment Fee			15.43
	DEED BOOK 2016 PG-18809					
	FULL MARKET VALUE	64,362				
			TOTAL TAX ---			514.27**
	DATE #1	02/01/23	DATE #2	03/31/23	DATE #3	05/31/23
	AMT DUE	186.86	AMT DUE	171.42	AMT DUE	171.42
44.00-1-13.151	Shimel Rd			44.00-1-13.151		BILL462586
Miller Katie E	120 Field crops		County Taxable			423.99
Miller Samuel J	Lafargeville 224601	58,000	FD461 Orleans Fire Dist	58,000	TO	48.86
33516 Dog Hill Rd	ACRES 85.00	58,000	HI461 Highway Item No 1	58,000	TO	20.16
LaFargeville, NY 13656	EAST-1001248 NRTH-1511779		Installment Fee			14.79
	DEED BOOK 2013 PG-15727					
	FULL MARKET VALUE	61,702				
			TOTAL TAX ---			493.01**
	DATE #1	02/01/23	DATE #2	03/31/23	DATE #3	05/31/23
	AMT DUE	179.14	AMT DUE	164.33	AMT DUE	164.33
44.00-1-13.152	Shimel Rd			44.00-1-13.152		BILL462587
Miller Samuel J	314 Rural vac<10		County Taxable			74.56
Miller Katie E	Lafargeville 224601	10,200	FD461 Orleans Fire Dist	10,200	TO	8.59
33516 Dog Hill Rd	ACRES 1.10	10,200	HI461 Highway Item No 1	10,200	TO	3.55
LaFargeville, NY 13656	EAST-1001540 NRTH-1511550		Installment Fee			2.60
	DEED BOOK 2018 PG-4539					
	FULL MARKET VALUE	10,851				
			TOTAL TAX ---			86.70**
	DATE #1	02/01/23	DATE #2	03/31/23	DATE #3	05/31/23
	AMT DUE	31.50	AMT DUE	28.90	AMT DUE	28.90
44.00-1-13.153	Shimel Rd			44.00-1-13.153		BILL462588
Gordon Trustee David J	300 Vacant Land		County Taxable			36.55
Gordon Irrevocable Trust Willi	Lafargeville 224601	5,000	FD461 Orleans Fire Dist	5,000	TO	4.21
32455 Perch Lake Rd	on Town Line & US Int. Rt	5,000	HI461 Highway Item No 1	5,000	TO	1.74
Evans Mills, NY 13637	ACRES 31.00					
	EAST-1002245 NRTH-1510675					
	DEED BOOK 2019 PG-17588					
	FULL MARKET VALUE	5,319				
			TOTAL TAX ---			42.50**
	DATE #1	02/01/23				
	AMT DUE					42.50

STATE OF NEW YORK
 COUNTY - Jefferson
 TOWN - Orleans
 SWIS - 224600

2 0 2 3 T O W N T A X R O L L
 T A X A B L E SECTION OF THE ROLL - 1
 TAX MAP NUMBER SEQUENCE
 UNIFORM PERCENT OF VALUE IS 094.00

PAGE 667
 VALUATION DATE-JUL 01, 2021
 TAXABLE STATUS DATE-MAR 01, 2022

TAX MAP PARCEL NUMBER	PROPERTY LOCATION & CLASS	ASSESSMENT	EXEMPTION CODE	COUNTY	TOWN	TAX AMOUNT
CURRENT OWNERS NAME	SCHOOL DISTRICT	LAND	TAX DESCRIPTION			
CURRENT OWNERS ADDRESS	PARCEL SIZE/GRID COORD	TOTAL	SPECIAL DISTRICTS			
44.00-1-13.2	Co Rte 15			44.00-1-13.2		BILL462589
Berkman Bradley F	314 Rural vac<10		County Taxable			111.85
PO Box 282	Lafargeville 224601	15,300	FD461 Orleans Fire Dist			12.89
LaFargeville, NY 13656	ACRES 15.85	15,300	HI461 Highway Item No 1			5.32
	EAST-0999909 NRTH-1512014		Installment Fee			3.90
	DEED BOOK 2012 PG-14555					
	FULL MARKET VALUE	16,277				
TOTAL TAX ---						130.06**
	DATE #1	02/01/23	DATE #2	03/31/23	DATE #3	05/31/23
	AMT DUE	47.26	AMT DUE	43.35	AMT DUE	43.35
44.00-1-13.3	32909 Co Rte 15			44.00-1-13.3		BILL462590
Staie Joseph R	270 Mfg housing		County Taxable			362.59
32909 Co Rte 15	Lafargeville 224601	25,100	FD461 Orleans Fire Dist			41.78
LaFargeville, NY 13656	ACRES 5.10	49,600	HI461 Highway Item No 1			17.24
	EAST-1000413 NRTH-1511222		Installment Fee			12.65
	DEED BOOK 2020 PG-13528					
	FULL MARKET VALUE	52,766				
TOTAL TAX ---						421.61**
	DATE #1	02/01/23	DATE #2	03/31/23	DATE #3	05/31/23
	AMT DUE	153.20	AMT DUE	140.53	AMT DUE	140.53
44.00-1-13.4	32939 Co Rte 15			44.00-1-13.4		BILL462591
Winkel James	210 1 Family Res		VET COM C 41132			0
Winkel Rhonda L	Lafargeville 224601	30,800	VET COM T 41133			18,800
32939 Co Rte 15	ACRES 10.82 BANK 750	107,000	County Taxable			644.76
LaFargeville, NY 13656	EAST-0999984 NRTH-1511659		FD461 Orleans Fire Dist			90.14
	DEED BOOK 1522 PG-119		HI461 Highway Item No 1			37.19
	FULL MARKET VALUE	113,830	Installment Fee			23.16
TOTAL TAX ---						772.09**
	DATE #1	02/01/23	DATE #2	03/31/23	DATE #3	05/31/23
	AMT DUE	280.53	AMT DUE	257.36	AMT DUE	257.36
44.00-1-13.5	32802 Shimel Rd			44.00-1-13.5		BILL462592
Timmerman John L	210 1 Family Res		County Taxable			799.01
Timmerman Donna L	Lafargeville 224601	18,500	FD461 Orleans Fire Dist			92.08
32802 Shimel Rd	ACRES 0.81 BANK 550	109,300	HI461 Highway Item No 1			37.99
LaFargeville, NY 13656	EAST-1001407 NRTH-1510643		Installment Fee			27.87
	DEED BOOK 2012 PG-16315					
	FULL MARKET VALUE	116,277				
TOTAL TAX ---						929.08**
	DATE #1	02/01/23	DATE #2	03/31/23	DATE #3	05/31/23
	AMT DUE	337.57	AMT DUE	309.69	AMT DUE	309.69

STATE OF NEW YORK
 COUNTY - Jefferson
 TOWN - Orleans
 SWIS - 224600

2 0 2 3 T O W N T A X R O L L
 T A X A B L E SECTION OF THE ROLL - 1
 TAX MAP NUMBER SEQUENCE
 UNIFORM PERCENT OF VALUE IS 094.00

PAGE 668
 VALUATION DATE-JUL 01, 2021
 TAXABLE STATUS DATE-MAR 01, 2022

TAX MAP PARCEL NUMBER	PROPERTY LOCATION & CLASS	ASSESSMENT	EXEMPTION CODE	COUNTY	TOWN	TAX AMOUNT
CURRENT OWNERS NAME	SCHOOL DISTRICT	LAND	TAX DESCRIPTION	TAXABLE VALUE		
CURRENT OWNERS ADDRESS	PARCEL SIZE/GRID COORD	TOTAL	SPECIAL DISTRICTS			
44.00-1-13.6	32805 Co Rte 15			44.00-1-13.6		BILL462593
Kline Brandy	210 1 Family Res		County Taxable	122,600		896.23
c/o Curtiss W Bacon	Lafargeville 224601	26,700	FD461 Orleans Fire Dist	122,600	TO	103.28
32805 Co Rte 15	Lf Use Curtiss&Marjorie B	122,600	HI461 Highway Item No 1	122,600	TO	42.62
LaFargeville, NY 13656	ACRES 6.65		Installment Fee			31.26
	EAST-1000154 NRTH-1510808					
	DEED BOOK 2021 PG-9033					
	FULL MARKET VALUE	130,426				
			TOTAL TAX ---			1,042.13**
			DATE #1 02/01/23	DATE #2 03/31/23	DATE #3 05/31/23	
			AMT DUE 378.65	AMT DUE 347.37	AMT DUE 347.37	
44.00-1-13.7	32803 Co Rte 15			44.00-1-13.7		BILL462594
Blackford Jeffery T	210 1 Family Res		County Taxable	135,100		987.61
Blackford Donna M	Lafargeville 224601	28,900	FD461 Orleans Fire Dist	135,100	TO	113.81
32803 Co Rte 15	ACRES 8.90 BANK 810	135,100	HI461 Highway Item No 1	135,100	TO	46.96
Lafargeville, NY 13656	EAST-1000098 NRTH-1510632		Installment Fee			34.45
	DEED BOOK 1133 PG-00089					
	FULL MARKET VALUE	143,723				
			TOTAL TAX ---			1,148.38**
			DATE #1 02/01/23	DATE #2 03/31/23	DATE #3 05/31/23	
			AMT DUE 417.25	AMT DUE 382.79	AMT DUE 382.79	
44.00-1-13.81	W of Co Rte 15			44.00-1-13.81		BILL462595
Russell Roger	322 Rural vac>10		County Taxable	11,000		80.41
230 E 52nd St Apt PHC	Lafargeville 224601	11,000	School Relevy			106.88
New York, NY 10022	ACRES 27.07	11,000	FD461 Orleans Fire Dist	11,000	TO	9.27
	EAST-0998558 NRTH-1510996		HI461 Highway Item No 1	11,000	TO	3.82
	DEED BOOK 2009 PG-9646		Installment Fee			6.01
	FULL MARKET VALUE	11,702				
			TOTAL TAX ---			200.38**
			DATE #1 02/01/23	DATE #2 03/31/23	DATE #3 05/31/23	
			AMT DUE 72.81	AMT DUE 66.79	AMT DUE 66.79	
44.00-1-13.82	32929 Co Rte 15			44.00-1-13.82		BILL462596
Moore Brian	210 1 Family Res		County Taxable	143,000		1,045.36
Moore Enid	Lafargeville 224601	25,000	FD461 Orleans Fire Dist	143,000	TO	120.47
32929 Co Rte 15	ACRES 5.00	143,000	HI461 Highway Item No 1	143,000	TO	49.71
Lafargeville, NY 13656	EAST-1000448 NRTH-1511441		Installment Fee			36.47
	DEED BOOK 2004 PG-15213					
	FULL MARKET VALUE	152,128				
			TOTAL TAX ---			1,215.54**
			DATE #1 02/01/23	DATE #2 03/31/23	DATE #3 05/31/23	
			AMT DUE 441.65	AMT DUE 405.18	AMT DUE 405.18	

STATE OF NEW YORK
COUNTY - Jefferson
TOWN - Orleans
SWIS - 224600

2 0 2 3 T O W N T A X R O L L
T A X A B L E SECTION OF THE ROLL - 1
TAX MAP NUMBER SEQUENCE
UNIFORM PERCENT OF VALUE IS 094.00

PAGE 669
VALUATION DATE-JUL 01, 2021
TAXABLE STATUS DATE-MAR 01, 2022

TAX MAP PARCEL NUMBER	PROPERTY LOCATION & CLASS	ASSESSMENT	EXEMPTION CODE	COUNTY	TOWN	TAX AMOUNT
CURRENT OWNERS NAME	SCHOOL DISTRICT	LAND	TAX DESCRIPTION			
CURRENT OWNERS ADDRESS	PARCEL SIZE/GRID COORD	TOTAL	SPECIAL DISTRICTS			
***** 44.00-1-13.9 *****						
44.00-1-13.9	32841 Co Rte 15					BILL462597
Vautrin Richard M	270 Mfg housing		County Taxable	43,700		319.46
Marriam Wendy S	Lafargeville 224601	22,000	FD461 Orleans Fire Dist	43,700 TO		36.81
32841 Co Rte 15	ACRES 2.30	43,700	HI461 Highway Item No 1	43,700 TO		15.19
Lafargeville, NY 13656	EAST-1000686 NRTH-1510900		Installment Fee			11.14
	FULL MARKET VALUE	46,489				
TOTAL TAX ---						371.46**
	DATE #1	02/01/23	DATE #2	03/31/23	DATE #3	05/31/23
	AMT DUE	134.96	AMT DUE	123.82	AMT DUE	123.82
***** 44.00-1-14 *****						
44.00-1-14	32894 Co Rte 15					BILL462598
Casler Edward Scott	314 Rural vac<10		County Taxable	8,000		58.48
402 Mary St Apt B	Lafargeville 224601	8,000	FD461 Orleans Fire Dist	8,000 TO		6.74
Clayton, NY 13624	FRNT 244.00 DPTH 154.00	8,000	HI461 Highway Item No 1	8,000 TO		2.78
	EAST-1001099 NRTH-1511328		Installment Fee			2.04
	DEED BOOK 2019 PG-5053					
	FULL MARKET VALUE	8,511				
TOTAL TAX ---						68.00**
	DATE #1	02/01/23	DATE #2	03/31/23	DATE #3	05/31/23
	AMT DUE	24.72	AMT DUE	22.66	AMT DUE	22.66
***** 44.00-1-15 *****						
44.00-1-15	33036 Shimel Rd					BILL462599
Alpiste Joseph	210 1 Family Res		County Taxable	60,000		438.61
Lopez Jose De Dios	Lafargeville 224601	23,200	FD461 Orleans Fire Dist	60,000 TO		50.55
33036 Shimel Rd	ACRES 3.20 BANK 810	60,000	HI461 Highway Item No 1	60,000 TO		20.86
LaFargeville, NY 13656	EAST-1002226 NRTH-1512255		Installment Fee			15.30
	DEED BOOK 2022 PG-11894					
	FULL MARKET VALUE	63,830				
TOTAL TAX ---						510.02**
	DATE #1	02/01/23	DATE #2	03/31/23	DATE #3	05/31/23
	AMT DUE	185.32	AMT DUE	170.00	AMT DUE	170.00
***** 44.00-1-16.11 *****						
44.00-1-16.11	Dog Hill Rd					BILL462600
Orleans Fields LLC	105 Vac farmland		County Taxable	47,200		345.04
18669 Co Rte 5	Lafargeville 224601	47,200	FD461 Orleans Fire Dist	47,200 TO		39.76
LaFargeville, NY 13656	ACRES 98.60	47,200	HI461 Highway Item No 1	47,200 TO		16.41
	EAST-0999115 NRTH-1514462		Installment Fee			12.04
	DEED BOOK 2012 PG-10951					
	FULL MARKET VALUE	50,213				
TOTAL TAX ---						401.21**
	DATE #1	02/01/23	DATE #2	03/31/23	DATE #3	05/31/23
	AMT DUE	145.79	AMT DUE	133.73	AMT DUE	133.73

STATE OF NEW YORK
 COUNTY - Jefferson
 TOWN - Orleans
 SWIS - 224600

2 0 2 3 T O W N T A X R O L L
 T A X A B L E SECTION OF THE ROLL - 1
 TAX MAP NUMBER SEQUENCE
 UNIFORM PERCENT OF VALUE IS 094.00

PAGE 670
 VALUATION DATE-JUL 01, 2021
 TAXABLE STATUS DATE-MAR 01, 2022

TAX MAP PARCEL NUMBER	PROPERTY LOCATION & CLASS	ASSESSMENT	EXEMPTION CODE	COUNTY	TOWN	TAX AMOUNT
CURRENT OWNERS NAME	SCHOOL DISTRICT	LAND	TAX DESCRIPTION			
CURRENT OWNERS ADDRESS	PARCEL SIZE/GRID COORD	TOTAL	SPECIAL DISTRICTS			
44.00-1-16.12	33676 Dog Hill Rd			44.00-1-16.12		BILL462601
Miller Mose S	111 Poultry farm		County Taxable			90.65
Miller Katie M	Lafargeville 224601	12,300	FD461 Orleans Fire Dist			10.45
33608 Dog Hill Rd	ACRES 13.36	12,400	HI461 Highway Item No 1			4.31
LaFargeville, NY 13656	EAST-0998479 NRTH-1515123		Installment Fee			3.16
	DEED BOOK 2022 PG-17013					
	FULL MARKET VALUE	13,191				
PRIOR OWNER ON 3/01/2022						
Orleans Fields LLC						
TOTAL TAX ---						105.41**
	DATE #1	02/01/23	DATE #2	03/31/23	DATE #3	05/31/23
	AMT DUE	38.31	AMT DUE	35.13	AMT DUE	35.13
44.00-1-16.2	33807 Dog Hill Rd			44.00-1-16.2		BILL462602
Barkley Paul W	210 1 Family Res		County Taxable			377.43
Barkley Sally A	Lafargeville 224601	20,000	FD461 Orleans Fire Dist			43.50
33807 Dog Hill Rd	FRNT 270.00 DPTH 105.00	51,630	HI461 Highway Item No 1			17.95
LaFargeville, NY 13656	BANK 810		Installment Fee			13.17
	EAST-0998855 NRTH-1515557					
	DEED BOOK 2010 PG-8024					
	FULL MARKET VALUE	54,926				
TOTAL TAX ---						438.88**
	DATE #1	02/01/23	DATE #2	03/31/23	DATE #3	05/31/23
	AMT DUE	159.47	AMT DUE	146.29	AMT DUE	146.29
44.00-1-16.3	W of Co Rte 15			44.00-1-16.3		BILL462603
Orleans Fields LLC	105 Vac farmland		County Taxable			30.70
18669 Co Rte 5	Lafargeville 224601	4,200	FD461 Orleans Fire Dist			3.54
LaFargeville, NY 13656	ACRES 21.15	4,200	HI461 Highway Item No 1			1.46
	EAST-0998362 NRTH-1511893					
	DEED BOOK 2012 PG-10951					
	FULL MARKET VALUE	4,468				
TOTAL TAX ---						35.70**
	DATE #1	02/01/23				
	AMT DUE					35.70
44.00-1-16.41	Co Rte 15			44.00-1-16.41		BILL462604
Orleans Fields LLC	105 Vac farmland		County Taxable			421.80
18669 Co Rte 5	Lafargeville 224601	57,700	FD461 Orleans Fire Dist			48.61
LaFargeville, NY 13656	ACRES 149.98	57,700	HI461 Highway Item No 1			20.06
	EAST-1001232 NRTH-1513265		Installment Fee			14.71
	DEED BOOK 2012 PG-10951					
	FULL MARKET VALUE	61,383				
TOTAL TAX ---						490.47**
	DATE #1	02/01/23	DATE #2	03/31/23	DATE #3	05/31/23
	AMT DUE	178.20	AMT DUE	163.49	AMT DUE	163.49

STATE OF NEW YORK
 COUNTY - Jefferson
 TOWN - Orleans
 SWIS - 224600

2 0 2 3 T O W N T A X R O L L
 T A X A B L E SECTION OF THE ROLL - 1
 TAX MAP NUMBER SEQUENCE
 UNIFORM PERCENT OF VALUE IS 094.00

PAGE 671
 VALUATION DATE-JUL 01, 2021
 TAXABLE STATUS DATE-MAR 01, 2022

TAX MAP PARCEL NUMBER	PROPERTY LOCATION & CLASS	ASSESSMENT	EXEMPTION CODE	COUNTY	TOWN	TAX AMOUNT
CURRENT OWNERS NAME	SCHOOL DISTRICT	LAND	TAX DESCRIPTION			
CURRENT OWNERS ADDRESS	PARCEL SIZE/GRID COORD	TOTAL	SPECIAL DISTRICTS			
44.00-1-16.421	33113 Co Rte 15			44.00-1-16.421		*****
Jordal Travis	210 1 Family Res		County Taxable			BILL462605
23511 Cemetery Rd	Lafargeville 224601	17,800	School Relevy			346.50
Flets Mills, NY 13638	ACRES 0.74	47,400	FD461 Orleans Fire Dist			460.58
	EAST-1000408 NRTH-1512488		HI461 Highway Item No 1			39.93
	DEED BOOK 2015 PG-9358		Installment Fee			16.48
	FULL MARKET VALUE	50,426				25.90
TOTAL TAX ---						863.49**
	DATE #1	02/01/23	DATE #2	03/31/23	DATE #3	05/31/23
	AMT DUE	313.73	AMT DUE	287.83	AMT DUE	287.83
*****						44.00-1-16.422 *****
44.00-1-16.422	33109 Co Rte 15			44.00-1-16.422		*****
McGraw Cynthia L	210 1 Family Res		County Taxable			BILL462606
33109 Co Rte 15	Lafargeville 224601	9,900	School Relevy			293.14
LaFargeville, NY 13656	ACRES 0.33	40,100	FD461 Orleans Fire Dist			389.65
	EAST-1000410 NRTH-1512372		HI461 Highway Item No 1			33.78
	DEED BOOK 2010 PG-2335		Installment Fee			13.94
	FULL MARKET VALUE	42,660				21.92
TOTAL TAX ---						730.51**
	DATE #1	02/01/23	DATE #2	03/31/23	DATE #3	05/31/23
	AMT DUE	265.43	AMT DUE	243.50	AMT DUE	243.50
*****						44.00-1-16.423 *****
44.00-1-16.423	33107 Co Rte 15			44.00-1-16.423		*****
Orleans Fields LLC	210 1 Family Res		County Taxable			BILL462607
18669 Co Rte 5	Lafargeville 224601	10,600	FD461 Orleans Fire Dist			343.58
LaFargeville, NY 13656	ACRES 0.36	47,000	HI461 Highway Item No 1			39.59
	EAST-1000452 NRTH-1512323		Installment Fee			16.34
	DEED BOOK 2012 PG-10951					11.99
	FULL MARKET VALUE	50,000				
TOTAL TAX ---						399.51**
	DATE #1	02/01/23	DATE #2	03/31/23	DATE #3	05/31/23
	AMT DUE	145.16	AMT DUE	133.17	AMT DUE	133.17
*****						44.00-1-16.43 *****
44.00-1-16.43	33108 Co Rte 15			44.00-1-16.43		*****
Flores Roberto Ayllon	112 Dairy farm		County Taxable			BILL462608
PO Box 753	Lafargeville 224601	19,700	School Relevy			361.86
Laredo, TX 78042	ACRES 9.67	49,500	FD461 Orleans Fire Dist			480.99
	EAST-1000926 NRTH-1512648		HI461 Highway Item No 1			41.70
	DEED BOOK 2007 PG-7189		Installment Fee			17.21
	FULL MARKET VALUE	52,660				27.05
TOTAL TAX ---						901.76**
	DATE #1	02/01/23	DATE #2	03/31/23	DATE #3	05/31/23
	AMT DUE	327.65	AMT DUE	300.58	AMT DUE	300.58
*****						*****

STATE OF NEW YORK
 COUNTY - Jefferson
 TOWN - Orleans
 SWIS - 224600

2 0 2 3 T O W N T A X R O L L
 T A X A B L E SECTION OF THE ROLL - 1
 TAX MAP NUMBER SEQUENCE
 UNIFORM PERCENT OF VALUE IS 094.00

PAGE 672
 VALUATION DATE-JUL 01, 2021
 TAXABLE STATUS DATE-MAR 01, 2022

TAX MAP PARCEL NUMBER	PROPERTY LOCATION & CLASS	ASSESSMENT	EXEMPTION CODE	COUNTY	TOWN	TAX AMOUNT
CURRENT OWNERS NAME	SCHOOL DISTRICT	LAND	TAX DESCRIPTION			
CURRENT OWNERS ADDRESS	PARCEL SIZE/GRID COORD	TOTAL	SPECIAL DISTRICTS			
44.00-1-16.7	Co Rte 15			44.00-1-16.7		BILL462609
Orleans Fields LLC	105 Vac farmland		County Taxable			198.11
18669 Co Rte 5	Lafargeville 224601	27,100	FD461 Orleans Fire Dist	27,100	TO	22.83
LaFargeville, NY 13656	ACRES 48.00	27,100	HI461 Highway Item No 1	27,100	TO	9.42
	EAST-1000561 NRTH-1514655		Installment Fee			6.91
	DEED BOOK 2012 PG-10951					
	FULL MARKET VALUE	28,830				
			TOTAL TAX ---			230.36**
	DATE #1	02/01/23	DATE #2	03/31/23	DATE #3	05/31/23
	AMT DUE	83.71	AMT DUE	76.78	AMT DUE	76.78
44.00-1-16.8	E of Dog Hill Rd			44.00-1-16.8		BILL462610
Feng Zixia	105 Vac farmland		County Taxable			84.07
Xu Shunke	Lafargeville 224601	11,500	FD461 Orleans Fire Dist	11,500	TO	9.69
803 S Plank Rd	ACRES 16.40	11,500	HI461 Highway Item No 1	11,500	TO	4.00
Slate Hill, NY 10973	EAST-0998800 NRTH-1510190		Installment Fee			2.93
	DEED BOOK 2005 PG-11762					
	FULL MARKET VALUE	12,234				
			TOTAL TAX ---			97.76**
	DATE #1	02/01/23	DATE #2	03/31/23	DATE #3	05/31/23
	AMT DUE	35.53	AMT DUE	32.58	AMT DUE	32.58
44.00-1-16.9	33608 Dog Hill Rd			44.00-1-16.9		BILL462611
Miller John S	210 1 Family Res		County Taxable			456.89
c/o Samuel Miller	Lafargeville 224601	20,100	FD461 Orleans Fire Dist	62,500	TO	52.65
33516 Dog Hill Rd	ACRES 1.04	62,500	HI461 Highway Item No 1	62,500	TO	21.73
Lafargeville, NY 13656	EAST-0998274 NRTH-1514460		Installment Fee			15.94
	DEED BOOK 2018 PG-9679					
	FULL MARKET VALUE	66,489				
			TOTAL TAX ---			531.27**
	DATE #1	02/01/23	DATE #2	03/31/23	DATE #3	05/31/23
	AMT DUE	193.03	AMT DUE	177.09	AMT DUE	177.09
44.00-1-17.1	33477-516 Dog Hill Rd			44.00-1-17.1		BILL462612
Miller Sam J	210 1 Family Res		County Taxable			840.68
Miller Katie	Lafargeville 224601	30,000	FD461 Orleans Fire Dist	115,000	TO	96.88
33516 Dog Hill Rd	ACRES 11.60	115,000	HI461 Highway Item No 1	115,000	TO	39.97
LaFargeville, NY 13656	EAST-0997590 NRTH-1514015		Installment Fee			29.33
	DEED BOOK 2008 PG-11860					
	FULL MARKET VALUE	122,340				
			TOTAL TAX ---			977.53**
	DATE #1	02/01/23	DATE #2	03/31/23	DATE #3	05/31/23
	AMT DUE	355.18	AMT DUE	325.84	AMT DUE	325.84

STATE OF NEW YORK
 COUNTY - Jefferson
 TOWN - Orleans
 SWIS - 224600

2 0 2 3 T O W N T A X R O L L
 T A X A B L E SECTION OF THE ROLL - 1
 TAX MAP NUMBER SEQUENCE
 UNIFORM PERCENT OF VALUE IS 094.00

PAGE 673
 VALUATION DATE-JUL 01, 2021
 TAXABLE STATUS DATE-MAR 01, 2022

TAX MAP PARCEL NUMBER	PROPERTY LOCATION & CLASS	ASSESSMENT	EXEMPTION CODE	COUNTY	TOWN	TAX AMOUNT
CURRENT OWNERS NAME	SCHOOL DISTRICT	LAND	TAX DESCRIPTION			
CURRENT OWNERS ADDRESS	PARCEL SIZE/GRID COORD	TOTAL	SPECIAL DISTRICTS			
***** 44.00-1-17.2 *****						
44.00-1-17.2	33282 Dog Hill Rd			44.00-1-17.2		BILL462613
Davis Joy	270 Mfg housing		County Taxable			818.75
33282 Dog Hill Rd	Lafargeville 224601	28,800	FD461 Orleans Fire Dist	112,000	TO	94.35
Lafargeville, NY 13656	ACRES 8.80 BANK 810	112,000	HI461 Highway Item No 1	112,000	TO	38.93
	EAST-0996951 NRTH-1512427		Installment Fee			28.56
	FULL MARKET VALUE	119,149				
TOTAL TAX ---						952.03**
	DATE #1	02/01/23	DATE #2	03/31/23	DATE #3	05/31/23
	AMT DUE	345.91	AMT DUE	317.34	AMT DUE	317.34
***** 44.00-1-17.3 *****						
44.00-1-17.3	22390/536 Honey Flats Rd			44.00-1-17.3		BILL462614
Davis Janice	270 Mfg housing		AG DIST IN 41730	0	0	
Davis Rory A	Lafargeville 224601	71,500	County Taxable	97,950		716.04
23070 Honey Flats Rd	ACRES 147.42	97,950	School Relevy			951.78
Lafargeville, NY 13656	EAST-0994273 NRTH-1515213		FD461 Orleans Fire Dist	97,950	TO	82.52
	DEED BOOK 1605 PG-217		HI461 Highway Item No 1	97,950	TO	34.05
	FULL MARKET VALUE	104,202	Installment Fee			53.53
TOTAL TAX ---						1,784.39**
	DATE #1	02/01/23	DATE #2	03/31/23	DATE #3	05/31/23
	AMT DUE	648.34	AMT DUE	594.79	AMT DUE	594.79
***** 44.00-1-17.3-101 *****						
44.00-1-17.3-101	22390 Honey Flats Rd			44.00-1-17.3-101		BILL462615
McCreery Patricia	210 1 Family Res		VET WAR CT 41121	11,280	11,280	
22390 Honey Flats Rd	Lafargeville 224601	100	VET DIS CT 41141	37,600	37,600	
LaFargeville, NY 13656	ACRES 0.01	106,000	County Taxable	57,120		417.56
	FULL MARKET VALUE	112,766	School Relevy			405.71
			FD461 Orleans Fire Dist	106,000	TO	89.30
			HI461 Highway Item No 1	106,000	TO	36.85
			Installment Fee			28.48
TOTAL TAX ---						949.42**
	DATE #1	02/01/23	DATE #2	03/31/23	DATE #3	05/31/23
	AMT DUE	344.96	AMT DUE	316.47	AMT DUE	316.47
***** 44.00-1-17.4 *****						
44.00-1-17.4	Dog Hill Rd			44.00-1-17.4		BILL462616
Miller Sam J	270 Mfg housing		County Taxable	85,900		627.95
Miller Katie E	Lafargeville 224601	67,900	FD461 Orleans Fire Dist	85,900	TO	72.37
33516 Dog Hill Rd	ACRES 96.80	85,900	HI461 Highway Item No 1	85,900	TO	29.86
Lafargeville, NY 13626	EAST-0995370 NRTH-1513372		Installment Fee			21.91
	DEED BOOK 2019 PG-974					
	FULL MARKET VALUE	91,383				
TOTAL TAX ---						730.18**
	DATE #1	02/01/23	DATE #2	03/31/23	DATE #3	05/31/23
	AMT DUE	265.31	AMT DUE	243.39	AMT DUE	243.39

STATE OF NEW YORK
COUNTY - Jefferson
TOWN - Orleans
SWIS - 224600

2 0 2 3 T O W N T A X R O L L
T A X A B L E SECTION OF THE ROLL - 1
TAX MAP NUMBER SEQUENCE
UNIFORM PERCENT OF VALUE IS 094.00

PAGE 674
VALUATION DATE-JUL 01, 2021
TAXABLE STATUS DATE-MAR 01, 2022

TAX MAP PARCEL NUMBER	PROPERTY LOCATION & CLASS	ASSESSMENT	EXEMPTION CODE	COUNTY	TOWN	TAX AMOUNT
CURRENT OWNERS NAME	SCHOOL DISTRICT	LAND	TAX DESCRIPTION			
CURRENT OWNERS ADDRESS	PARCEL SIZE/GRID COORD	TOTAL	SPECIAL DISTRICTS			
***** 44.00-1-17.5 *****						
44.00-1-17.5	Dog Hill Rd					BILL462617
Davis Joy L	314 Rural vac<10		County Taxable	8,600		62.87
33282 Dog Hill Rd	Lafargeville 224601	8,600	FD461 Orleans Fire Dist	8,600	TO	7.24
LaFargeville, NY 13656	ACRES 14.80	8,600	HI461 Highway Item No 1	8,600	TO	2.99
	EAST-0997436 NRTH-1512983		Installment Fee			2.19
	DEED BOOK 2014 PG-9897					
	FULL MARKET VALUE	9,149				
TOTAL TAX ---						73.10**
	DATE #1	02/01/23	DATE #2	03/31/23	DATE #3	05/31/23
	AMT DUE	26.57	AMT DUE	24.36	AMT DUE	24.36
***** 44.00-1-18.1 *****						
44.00-1-18.1	Dog Hill Rd					BILL462618
Orleans Fields LLC	105 Vac farmland		County Taxable	74,600		545.34
18669 Co Rte 5	Lafargeville 224601	74,600	FD461 Orleans Fire Dist	74,600	TO	62.85
LaFargeville, NY 13656	ACRES 123.18	74,600	HI461 Highway Item No 1	74,600	TO	25.93
	EAST-0994848 NRTH-1511801		Installment Fee			19.02
	DEED BOOK 2012 PG-10951					
	FULL MARKET VALUE	79,362				
TOTAL TAX ---						634.12**
	DATE #1	02/01/23	DATE #2	03/31/23	DATE #3	05/31/23
	AMT DUE	230.40	AMT DUE	211.37	AMT DUE	211.37
***** 44.00-1-18.2 *****						
44.00-1-18.2	32861 Dog Hill Rd					BILL462619
Thompson Connie J	210 1 Family Res		County Taxable	128,600		940.10
PO Box 40	Lafargeville 224601	23,200	School Relevy			1,249.60
LaFargeville, NY 13656	Land Contract w/Ellen Lew	128,600	FD461 Orleans Fire Dist	128,600	TO	108.34
	ACRES 3.17		HI461 Highway Item No 1	128,600	TO	44.70
	EAST-0995295 NRTH-1510940		Installment Fee			70.28
	DEED BOOK 2010 PG-8025					
	FULL MARKET VALUE	136,809				
TOTAL TAX ---						2,342.74**
	DATE #1	02/01/23	DATE #2	03/31/23	DATE #3	05/31/23
	AMT DUE	851.20	AMT DUE	780.91	AMT DUE	780.91
***** 44.00-1-19 *****						
44.00-1-19	E of Dog Hill Rd					BILL462620
Finster Steven	910 Priv forest		County Taxable	8,900		65.06
26684 Keyser Rd	Lafargeville 224601	8,900	FD461 Orleans Fire Dist	8,900	TO	7.50
Evans Mills, NY 13637	ACRES 32.50	8,900	HI461 Highway Item No 1	8,900	TO	3.09
	EAST-0998138 NRTH-1511324		Installment Fee			2.27
	DEED BOOK 2018 PG-9946					
	FULL MARKET VALUE	9,468				
TOTAL TAX ---						75.65**
	DATE #1	02/01/23	DATE #2	03/31/23	DATE #3	05/31/23
	AMT DUE	27.50	AMT DUE	25.21	AMT DUE	25.21

STATE OF NEW YORK
COUNTY - Jefferson
TOWN - Orleans
SWIS - 224600

2 0 2 3 T O W N T A X R O L L
T A X A B L E SECTION OF THE ROLL - 1
TAX MAP NUMBER SEQUENCE
UNIFORM PERCENT OF VALUE IS 094.00

PAGE 675
VALUATION DATE-JUL 01, 2021
TAXABLE STATUS DATE-MAR 01, 2022

TAX MAP PARCEL NUMBER	PROPERTY LOCATION & CLASS	ASSESSMENT	EXEMPTION CODE	COUNTY	TOWN	TAX AMOUNT
CURRENT OWNERS NAME	SCHOOL DISTRICT	LAND	TAX DESCRIPTION			
CURRENT OWNERS ADDRESS	PARCEL SIZE/GRID COORD	TOTAL	SPECIAL DISTRICTS			
***** 44.00-1-23.1 *****						
44.00-1-23.1	Dog Hill Rd					BILL462621
Recor Paul S	322 Rural vac>10		County Taxable	72,700		531.45
Recor Constance L	Lafargeville 224601	72,700	FD461 Orleans Fire Dist	72,700 TO		61.25
33510 Wilder Rd	ACRES 113.40	72,700	HI461 Highway Item No 1	72,700 TO		25.27
LaFargeville, NY 13656	EAST-0992621 NRTH-1508744		Installment Fee			18.54
	DEED BOOK 2020 PG-12682					
	FULL MARKET VALUE	77,340				
TOTAL TAX ---						617.97**
	DATE #1	02/01/23	DATE #2	03/31/23	DATE #3	05/31/23
	AMT DUE	224.53	AMT DUE	205.99	AMT DUE	205.99
***** 44.00-1-23.2 *****						
44.00-1-23.2	32675/683 Dog Hill Rd					BILL462622
Holcomb Judith A	280 Res Multiple		VET WAR T 41123	0	11,280	
Basile John J	Lafargeville 224601	47,600	VET WAR C 41122	11,280	0	
32675 Dog Hill Rd	ACRES 20.00	306,700	County Taxable	295,420		2,159.59
Lafargeville, NY 13656	EAST-0994096 NRTH-1509912		FD461 Orleans Fire Dist	306,700 TO		258.38
	DEED BOOK 1042 PG-00215		HI461 Highway Item No 1	306,700 TO		106.61
	FULL MARKET VALUE	326,277	Installment Fee			75.74
TOTAL TAX ---						2,524.58**
	DATE #1	02/01/23	DATE #2	03/31/23	DATE #3	05/31/23
	AMT DUE	917.28	AMT DUE	841.52	AMT DUE	841.52
***** 44.00-1-24.1 *****						
44.00-1-24.1	32608 Carter St Rd					BILL462623
Getman Frank J Jr	112 Dairy farm		County Taxable	204,200		1,492.75
32608 Carter St Rd	Lafargeville 224601	108,500	FD461 Orleans Fire Dist	204,200 TO		172.03
Lafargeville, NY 13656	ACRES 159.60	204,200	HI461 Highway Item No 1	204,200 TO		70.98
	EAST-0987613 NRTH-1509084		Installment Fee			52.07
	FULL MARKET VALUE	217,234				
TOTAL TAX ---						1,735.76**
	DATE #1	02/01/23	DATE #2	03/31/23	DATE #3	05/31/23
	AMT DUE	630.67	AMT DUE	578.58	AMT DUE	578.58
***** 44.00-1-24.2 *****						
44.00-1-24.2	32680 Carter St Rd					BILL462624
Getman Nathan F	210 1 Family Res		County Taxable	119,000		869.92
Getman Wanda L	Lafargeville 224601	20,300	FD461 Orleans Fire Dist	119,000 TO		100.25
32680 Carter St Rd	ACRES 1.15	119,000	HI461 Highway Item No 1	119,000 TO		41.37
Lafargeville, NY 13656	EAST-0988696 NRTH-1509551		Installment Fee			30.35
	DEED BOOK 1676 PG-124					
	FULL MARKET VALUE	126,596				
TOTAL TAX ---						1,011.54**
	DATE #1	02/01/23	DATE #2	03/31/23	DATE #3	05/31/23
	AMT DUE	367.53	AMT DUE	337.18	AMT DUE	337.18

STATE OF NEW YORK
COUNTY - Jefferson
TOWN - Orleans
SWIS - 224600

2 0 2 3 T O W N T A X R O L L
T A X A B L E SECTION OF THE ROLL - 1
TAX MAP NUMBER SEQUENCE
UNIFORM PERCENT OF VALUE IS 094.00

PAGE 676
VALUATION DATE-JUL 01, 2021
TAXABLE STATUS DATE-MAR 01, 2022

TAX MAP PARCEL NUMBER	PROPERTY LOCATION & CLASS	ASSESSMENT	EXEMPTION CODE	COUNTY	TOWN	TAX AMOUNT
CURRENT OWNERS NAME	SCHOOL DISTRICT	LAND	TAX DESCRIPTION			
CURRENT OWNERS ADDRESS	PARCEL SIZE/GRID COORD	TOTAL	SPECIAL DISTRICTS			
***** 44.00-1-25 *****						
32739	Dog Hill Rd					BILL462625
44.00-1-25	210 1 Family Res		County Taxable	82,600		603.83
Proven Danny	Lafargeville 224601	25,900	FD461 Orleans Fire Dist	82,600 TO		69.59
32739 Dog Hill Rd	ACRES 5.90	82,600	HI461 Highway Item No 1	82,600 TO		28.71
Lafargeville, NY 13656	EAST-0994670 NRTH-1510248		Installment Fee			21.06
	FULL MARKET VALUE	87,872				
TOTAL TAX ---						702.13**
	DATE #1	02/01/23	DATE #2	03/31/23	DATE #3	05/31/23
	AMT DUE	255.11	AMT DUE	234.04	AMT DUE	234.04
***** 44.00-1-26 *****						
32801	Dog Hill Rd					BILL462626
44.00-1-26	210 1 Family Res		County Taxable	48,000		350.89
Ingalls Life Tenant Larry S	Lafargeville 224601	20,000	FD461 Orleans Fire Dist	48,000 TO		40.44
Ingalls Wade P	FRNT 250.00 DPTH 260.00	48,000	HI461 Highway Item No 1	48,000 TO		16.69
32801 Dog Hill Rd	EAST-0995004 NRTH-1510436		Installment Fee			12.24
Lafargeville, NY 13656	DEED BOOK 2022 PG-7636					
	FULL MARKET VALUE	51,064				
PRIOR OWNER ON 3/01/2022						
Ingalls Christine						
TOTAL TAX ---						408.02**
	DATE #1	02/01/23	DATE #2	03/31/23	DATE #3	05/31/23
	AMT DUE	148.26	AMT DUE	136.00	AMT DUE	136.00
***** 53.00-1-1.1 *****						
53.00-1-1.1	Wilder Rd					BILL462627
Hartle Matthew L	322 Rural vac>10		County Taxable	37,000		270.48
32480 Wilder Rd	Lafargeville 224601	37,000	FD461 Orleans Fire Dist	37,000 TO		31.17
LaFargeville, NY 13656	Town Line	37,000	HI461 Highway Item No 1	37,000 TO		12.86
	ACRES 84.79		Installment Fee			9.44
	EAST-0975358 NRTH-1507752					
	DEED BOOK 2015 PG-12531					
	FULL MARKET VALUE	39,362				
TOTAL TAX ---						314.51**
	DATE #1	02/01/23	DATE #2	03/31/23	DATE #3	05/31/23
	AMT DUE	114.29	AMT DUE	104.83	AMT DUE	104.83
***** 53.00-1-1.21 *****						
32480	Wilder Rd					BILL462628
53.00-1-1.21	210 1 Family Res		VET WAR CT 41121	11,280	11,280	
Hartle Matthew L	Lafargeville 224601	22,200	VET DIS CT 41141	37,600	37,600	
Hartle Brooke E	ACRES 3.75 BANK 810	244,400	VET COM CT 41131	18,800	18,800	
32480 Wilder Rd	EAST-0974514 NRTH-1508361		County Taxable	176,720		1,291.86
LaFargeville, NY 13656	DEED BOOK 2005 PG-12568		FD461 Orleans Fire Dist	244,400 TO		205.89
	FULL MARKET VALUE	260,000	HI461 Highway Item No 1	244,400 TO		84.96
			Installment Fee			47.48
TOTAL TAX ---						1,582.71**
	DATE #1	02/01/23	DATE #2	03/31/23	DATE #3	05/31/23
	AMT DUE	575.05	AMT DUE	527.57	AMT DUE	527.57

STATE OF NEW YORK
 COUNTY - Jefferson
 TOWN - Orleans
 SWIS - 224600

2 0 2 3 T O W N T A X R O L L
 T A X A B L E SECTION OF THE ROLL - 1
 TAX MAP NUMBER SEQUENCE
 UNIFORM PERCENT OF VALUE IS 094.00

PAGE 677
 VALUATION DATE-JUL 01, 2021
 TAXABLE STATUS DATE-MAR 01, 2022

TAX MAP PARCEL NUMBER	PROPERTY LOCATION & CLASS	ASSESSMENT	EXEMPTION CODE	COUNTY	TOWN	TAX AMOUNT
CURRENT OWNERS NAME	SCHOOL DISTRICT	LAND	TAX DESCRIPTION			
CURRENT OWNERS ADDRESS	PARCEL SIZE/GRID COORD	TOTAL	SPECIAL DISTRICTS			
***** 53.00-1-1.22 *****						
32530 Wilder Rd						BILL462629
53.00-1-1.22	210 1 Family Res		County Taxable			857.49
Kimball Raymond	Lafargeville 224601	22,700	FD461 Orleans Fire Dist	117,300	TO	98.82
Kimball Helen	ACRES 3.75	117,300	HI461 Highway Item No 1	117,300	TO	40.77
32530 Wilder Rd	EAST-0974484 NRTH-1508720		Installment Fee			29.91
Lafargeville, NY 13656	FULL MARKET VALUE	124,787				
TOTAL TAX ---						997.08**
	DATE #1	02/01/23	DATE #2	03/31/23	DATE #3	05/31/23
	AMT DUE	362.27	AMT DUE	332.36	AMT DUE	332.36
***** 53.00-1-1.23 *****						
Wilder Rd						BILL462630
53.00-1-1.23	311 Res vac land		County Taxable			100.88
Hartle Matthew L	Lafargeville 224601	13,800	FD461 Orleans Fire Dist	13,800	TO	11.63
Hartle Brooke E	ACRES 3.75	13,800	HI461 Highway Item No 1	13,800	TO	4.80
32480 Wilder Rd	EAST-0974499 NRTH-1508531		Installment Fee			3.52
LaFargeville, NY 13656	DEED BOOK 2007 PG-23117					
	FULL MARKET VALUE	14,681				
TOTAL TAX ---						117.31**
	DATE #1	02/01/23	DATE #2	03/31/23	DATE #3	05/31/23
	AMT DUE	42.63	AMT DUE	39.10	AMT DUE	39.10
***** 53.00-1-1.24 *****						
32438 Wilder Rd						BILL462631
53.00-1-1.24	270 Mfg housing		County Taxable			173.25
Hartle Brooke E	Lafargeville 224601	22,700	FD461 Orleans Fire Dist	23,700	TO	19.97
32480 Wilder Rd	ACRES 3.75	23,700	HI461 Highway Item No 1	23,700	TO	8.24
LaFargeville, NY 13656	EAST-0974534 NRTH-1508198		Installment Fee			6.04
	DEED BOOK 2022 PG-18005					
	FULL MARKET VALUE	25,213				
TOTAL TAX ---						201.46**
	DATE #1	02/01/23	DATE #2	03/31/23	DATE #3	05/31/23
	AMT DUE	73.20	AMT DUE	67.15	AMT DUE	67.15
***** 53.00-1-1.3 *****						
32324 Wilder Rd						BILL462632
53.00-1-1.3	210 1 Family Res		County Taxable			527.07
Orvis Rebecca	Lafargeville 224601	25,200	School Relevy	72,100		409.19
32324 Wilder Rd	ACRES 5.21	72,100	FD461 Orleans Fire Dist	72,100	TO	60.74
LaFargeville, NY 13656	EAST-0974300 NRTH-1507150		HI461 Highway Item No 1	72,100	TO	25.06
	FULL MARKET VALUE	76,702	Installment Fee			30.66
TOTAL TAX ---						1,022.06**
	DATE #1	02/01/23	DATE #2	03/31/23	DATE #3	05/31/23
	AMT DUE	371.36	AMT DUE	340.68	AMT DUE	340.68

STATE OF NEW YORK
COUNTY - Jefferson
TOWN - Orleans
SWIS - 224600

2 0 2 3 T O W N T A X R O L L
T A X A B L E SECTION OF THE ROLL - 1
TAX MAP NUMBER SEQUENCE
UNIFORM PERCENT OF VALUE IS 094.00

PAGE 678
VALUATION DATE-JUL 01, 2021
TAXABLE STATUS DATE-MAR 01, 2022

TAX MAP PARCEL NUMBER	PROPERTY LOCATION & CLASS	ASSESSMENT	EXEMPTION CODE	COUNTY	TOWN	TAX AMOUNT
***** 53.00-1-3 *****						
53.00-1-3	18869 Tubolino Rd					BILL462633
Andre Francis G Jr	240 Rural res		VET WAR T 41123	0	11,280	
Booras-Miller Patricia A	Lafargeville 224601	45,600	VET WAR C 41122	11,280	0	
18869 Tubolino Rd	ACRES 88.34	198,000	County Taxable	186,720		1,364.97
LaFargeville, NY 13656	EAST-0975115 NRTH-1505486		FD461 Orleans Fire Dist	198,000	TO	166.80
	DEED BOOK 2017 PG-18900		HI461 Highway Item No 1	198,000	TO	68.83
	FULL MARKET VALUE	210,638	Installment Fee			48.02
			TOTAL TAX ---			1,600.60**
	DATE #1 02/01/23	DATE #2 03/31/23	DATE #3 05/31/23			
	AMT DUE 581.56	AMT DUE 533.53	AMT DUE 533.53			
***** 53.00-1-4.1 *****						
53.00-1-4.1	19046 Tubolino Rd		63 PCT OF VALUE USED FOR EXEMPTION PURPOSES			BILL462634
Lavanha Marcy S	210 1 Family Res		VET COM T 41133	0	14,805	
19046 Tubolino Rd	Lafargeville 224601	52,500	VET COM C 41132	14,805	0	
LaFargeville, NY 13656	Lf Use Delina & Judy Tubo	94,000	County Taxable	79,195		578.93
	ACRES 46.70		School Relevy			289.11
	EAST-0975667 NRTH-1503428		FD461 Orleans Fire Dist	94,000	TO	79.19
	DEED BOOK 2019 PG-20197		HI461 Highway Item No 1	94,000	TO	32.68
	FULL MARKET VALUE	100,000	Installment Fee			29.40
			TOTAL TAX ---			979.91**
	DATE #1 02/01/23	DATE #2 03/31/23	DATE #3 05/31/23			
	AMT DUE 356.05	AMT DUE 326.63	AMT DUE 326.63			
***** 53.00-1-4.2 *****						
53.00-1-4.2	19014 Tubolino Rd					BILL462635
Tubolino Jeffrey J	270 Mfg housing		County Taxable	82,500		603.09
401 Paddock St	Lafargeville 224601	20,000	FD461 Orleans Fire Dist	82,500	TO	69.50
Watertown, NY 13601	Lf Use Judy E Tubolino	82,500	HI461 Highway Item No 1	82,500	TO	28.68
	ACRES 2.07		Installment Fee			21.04
	EAST-0975883 NRTH-1504195					
	DEED BOOK 2019 PG-19111					
	FULL MARKET VALUE	87,766				
			TOTAL TAX ---			701.27**
	DATE #1 02/01/23	DATE #2 03/31/23	DATE #3 05/31/23			
	AMT DUE 254.81	AMT DUE 233.75	AMT DUE 233.75			
***** 53.00-1-4.3 *****						
53.00-1-4.3	18762 Tubolino Rd					BILL462636
Angus Erica J	210 1 Family Res		County Taxable	116,300		850.18
18762 Tubolino Rd	Lafargeville 224601	25,000	FD461 Orleans Fire Dist	116,300	TO	97.98
LaFargeville, NY 13656	ACRES 5.00 BANK 250	116,300	HI461 Highway Item No 1	116,300	TO	40.43
	EAST-0974716 NRTH-1503764		Installment Fee			29.66
	DEED BOOK 2009 PG-11536					
	FULL MARKET VALUE	123,723				
			TOTAL TAX ---			988.59**
	DATE #1 02/01/23	DATE #2 03/31/23	DATE #3 05/31/23			
	AMT DUE 359.19	AMT DUE 329.53	AMT DUE 329.53			

STATE OF NEW YORK
COUNTY - Jefferson
TOWN - Orleans
SWIS - 224600

2 0 2 3 T O W N T A X R O L L
T A X A B L E SECTION OF THE ROLL - 1
TAX MAP NUMBER SEQUENCE
UNIFORM PERCENT OF VALUE IS 094.00

PAGE 679
VALUATION DATE-JUL 01, 2021
TAXABLE STATUS DATE-MAR 01, 2022

TAX MAP PARCEL NUMBER	PROPERTY LOCATION & CLASS	ASSESSMENT	EXEMPTION CODE	COUNTY	TOWN	TAX AMOUNT
CURRENT OWNERS NAME	SCHOOL DISTRICT	LAND	TAX DESCRIPTION			
CURRENT OWNERS ADDRESS	PARCEL SIZE/GRID COORD	TOTAL	SPECIAL DISTRICTS			
***** 53.00-1-4.4 *****						
18846	Tubolino Rd					BILL462637
53.00-1-4.4	210 1 Family Res		County Taxable	60,800		444.46
Ryan Jennalea Jean	Lafargeville 224601	26,000	FD461 Orleans Fire Dist	60,800	TO	51.22
116 1/2 Casey St	ACRES 6.04	60,800	HI461 Highway Item No 1	60,800	TO	21.13
Watertown, NY 13601	EAST-0975033 NRTH-1503830		Installment Fee			15.50
	DEED BOOK 2014 PG-9004					
	FULL MARKET VALUE	64,681				
TOTAL TAX ---						516.81**
	DATE #1	02/01/23	DATE #2	03/31/23	DATE #3	05/31/23
	AMT DUE	187.77	AMT DUE	172.27	AMT DUE	172.27
***** 53.00-1-4.5 *****						
	Tubolino Rd					BILL462638
53.00-1-4.5	210 1 Family Res		VET WAR CT 41121	11,280	11,280	
Waterson Frederick J	Lafargeville 224601	21,500	VET DIS CT 41141	30,210	30,210	
18970 Tubolino Rd	ACRES 2.19	100,700	County Taxable	59,210		432.84
LaFargeville, NY 13656	EAST-0975580 NRTH-1504175		FD461 Orleans Fire Dist	100,700	TO	84.83
	DEED BOOK 2016 PG-6403		HI461 Highway Item No 1	100,700	TO	35.00
	FULL MARKET VALUE	107,128	Installment Fee			16.58
TOTAL TAX ---						552.67**
	DATE #1	02/01/23	DATE #2	03/31/23	DATE #3	05/31/23
	AMT DUE	200.81	AMT DUE	184.22	AMT DUE	184.22
***** 53.00-1-6.1 *****						
	Tubolino Rd					BILL462639
53.00-1-6.1	310 Res Vac		County Taxable	13,000		95.03
LaVancha Marcy S	Lafargeville 224601	13,000	School Relevy			126.31
19046 Tubolino Rd	ACRES 4.41	13,000	FD461 Orleans Fire Dist	13,000	TO	10.95
LaFargeville, NY 13656	EAST-0976590 NRTH-1504160		HI461 Highway Item No 1	13,000	TO	4.52
	DEED BOOK 2018 PG-17952		Installment Fee			7.10
	FULL MARKET VALUE	13,830				
TOTAL TAX ---						236.81**
	DATE #1	02/01/23	DATE #2	03/31/23	DATE #3	05/31/23
	AMT DUE	86.05	AMT DUE	78.93	AMT DUE	78.93
***** 53.00-1-6.2 *****						
	19207 Tubolino Rd					BILL462640
53.00-1-6.2	210 1 Family Res		County Taxable	86,700		633.80
Tubolino Daniel M	Lafargeville 224601	24,000	FD461 Orleans Fire Dist	86,700	TO	73.04
Tubolino Patricia L	ACRES 4.25	86,700	HI461 Highway Item No 1	86,700	TO	30.14
19187 Tubolino Rd	EAST-0978345 NRTH-1504673		Installment Fee			22.11
LaFargeville, NY 13656	DEED BOOK 2015 PG-16789					
	FULL MARKET VALUE	92,234				
TOTAL TAX ---						736.98**
	DATE #1	02/01/23	DATE #2	03/31/23	DATE #3	05/31/23
	AMT DUE	267.77	AMT DUE	245.66	AMT DUE	245.66

PRIOR OWNER ON 3/01/2022
Tubolino Daniel M

STATE OF NEW YORK
COUNTY - Jefferson
TOWN - Orleans
SWIS - 224600

2 0 2 3 T O W N T A X R O L L
T A X A B L E SECTION OF THE ROLL - 1
TAX MAP NUMBER SEQUENCE
UNIFORM PERCENT OF VALUE IS 094.00

PAGE 680
VALUATION DATE-JUL 01, 2021
TAXABLE STATUS DATE-MAR 01, 2022

TAX MAP PARCEL NUMBER PROPERTY LOCATION & CLASS ASSESSMENT EXEMPTION CODE-----COUNTY-----TOWN-----
CURRENT OWNERS NAME SCHOOL DISTRICT LAND TAX DESCRIPTION TAXABLE VALUE
CURRENT OWNERS ADDRESS PARCEL SIZE/GRID COORD TOTAL SPECIAL DISTRICTS TAX AMOUNT

***** 53.00-1-6.3 *****
19300 Tubolino Rd BILL462641
53.00-1-6.3 240 Rural res VET DIS C 41142 37,600 0
Knox Tracy Lafargeville 224601 49,000 VET DIS T 41143 0 37,600
Knox Diane ACRES 35.00 286,900 VET COM T 41133 0 18,800
19300 Tubolino Rd EAST-0978451 NRTH-1503620 VET COM C 41132 18,800 0
LaFargeville, NY 13656 DEED BOOK 1626 PG-113 County Taxable 230,500 1,685.01
FULL MARKET VALUE 305,213 FD461 Orleans Fire Dist 286,900 TO 241.70
HI461 Highway Item No 1 286,900 TO 99.73
Installment Fee 60.79
TOTAL TAX --- 2,026.44**
DATE #1 02/01/23 DATE #2 03/31/23 DATE #3 05/31/23
AMT DUE 736.27 AMT DUE 675.48 AMT DUE 675.48

***** 53.00-1-6.4 *****
19088 Tubolino Rd BILL462642
53.00-1-6.4 210 1 Family Res County Taxable 124,000 906.47
Juilliani Alan J Lafargeville 224601 35,000 FD461 Orleans Fire Dist 124,000 TO 104.46
Juilliani Laurie C ACRES 20.70 124,000 HI461 Highway Item No 1 124,000 TO 43.10
19088 Tubolino Rd EAST-0977025 NRTH-1504225 Installment Fee 31.62
LaFargeville, NY 13656 DEED BOOK 2015 PG-3217
FULL MARKET VALUE 131,915
TOTAL TAX --- 1,054.03**
DATE #1 02/01/23 DATE #2 03/31/23 DATE #3 05/31/23
AMT DUE 382.97 AMT DUE 351.34 AMT DUE 351.34

***** 53.00-1-6.5 *****
Tubolino Rd BILL462643
53.00-1-6.5 322 Rural vac>10 County Taxable 12,900 94.30
Tubolino Daniel M Lafargeville 224601 12,900 FD461 Orleans Fire Dist 12,900 TO 10.87
Tubolino Patricia L ACRES 12.90 12,900 HI461 Highway Item No 1 12,900 TO 4.48
19187 Tubolino Rd EAST-0978400 NRTH-1504200 Installment Fee 3.29
LaFargeville, NY 13656 DEED BOOK 2018 PG-17950
FULL MARKET VALUE 13,723
PRIOR OWNER ON 3/01/2022
Tubolino Daniel M
TOTAL TAX --- 109.65**
DATE #1 02/01/23 DATE #2 03/31/23 DATE #3 05/31/23
AMT DUE 39.84 AMT DUE 36.55 AMT DUE 36.55

***** 53.00-1-6.6 *****
19187 Tubolino Rd BILL462644
53.00-1-6.6 210 1 Family Res County Taxable 173,000 1,264.67
Tubolino Daniel M Lafargeville 224601 60,500 FD461 Orleans Fire Dist 173,000 TO 145.74
Tubolino Patricia L ACRES 121.00 173,000 HI461 Highway Item No 1 173,000 TO 60.14
19187 Tubolino Rd EAST-0977815 NRTH-1506285 Installment Fee 44.12
LaFargeville, NY 13656 DEED BOOK 2018 PG-17949
FULL MARKET VALUE 184,043
PRIOR OWNER ON 3/01/2022
Tubolino Daniel M
TOTAL TAX --- 1,470.55**
DATE #1 02/01/23 DATE #2 03/31/23 DATE #3 05/31/23
AMT DUE 534.31 AMT DUE 490.18 AMT DUE 490.18

STATE OF NEW YORK
 COUNTY - Jefferson
 TOWN - Orleans
 SWIS - 224600

2 0 2 3 T O W N T A X R O L L
 T A X A B L E SECTION OF THE ROLL - 1
 TAX MAP NUMBER SEQUENCE
 UNIFORM PERCENT OF VALUE IS 094.00

PAGE 681
 VALUATION DATE-JUL 01, 2021
 TAXABLE STATUS DATE-MAR 01, 2022

TAX MAP PARCEL NUMBER	PROPERTY LOCATION & CLASS	ASSESSMENT	EXEMPTION CODE	COUNTY	TOWN	TAX AMOUNT
CURRENT OWNERS NAME	SCHOOL DISTRICT	LAND	TAX DESCRIPTION			
CURRENT OWNERS ADDRESS	PARCEL SIZE/GRID COORD	TOTAL	SPECIAL DISTRICTS			
53.00-1-6.7	Tubolino Rd 323 Vacant rural		County Taxable	53.00-1-6.7		BILL462645
LaVancha Marcy S	Lafargeville 224601	37,000	School Relevy			270.48
Tubolino Jeffrey	ACRES 74.00	37,000	FD461 Orleans Fire Dist			359.53
19046 Tubolino Rd	EAST-0976335 NRTH-1506360		HI461 Highway Item No 1			31.17
Lafargeville, NY 13656	DEED BOOK 2018 PG-17951		Installment Fee			12.86
	FULL MARKET VALUE	39,362				20.22
TOTAL TAX ---						674.04**
	DATE #1	02/01/23	DATE #2	03/31/23	DATE #3	05/31/23
	AMT DUE	244.90	AMT DUE	224.68	AMT DUE	224.68
53.00-1-7.1	31804 NYS Rte 180 120 Field crops		County Taxable	53.00-1-7.1		BILL462646
Mitchell Isaac B	Lafargeville 224601	63,500	FD461 Orleans Fire Dist			464.20
Mitchell Mark L	ACRES 119.00	63,500	HI461 Highway Item No 1			53.49
Attn: Isaac Mitchell	EAST-0983200 NRTH-1505500		Installment Fee			22.07
364 Bay St	DEED BOOK 2003 PG-202					16.19
PO Box 910	FULL MARKET VALUE	67,553				
Cape Vincent, NY 13618						
TOTAL TAX ---						539.76**
	DATE #1	02/01/23	DATE #2	03/31/23	DATE #3	05/31/23
	AMT DUE	196.11	AMT DUE	179.92	AMT DUE	179.92
53.00-1-7.2	32086 NYS Rte 180 210 1 Family Res		County Taxable	53.00-1-7.2		BILL462647
Carlow Christopher W	Lafargeville 224601	22,700	FD461 Orleans Fire Dist			1,017.58
Abbott Carrie D	ACRES 2.71 BANK 750	139,200	HI461 Highway Item No 1			117.27
32086 NYS Rte 180	EAST-0982702 NRTH-1506348		Installment Fee			48.39
LaFargeville, NY 13656	DEED BOOK 2013 PG-10749					35.50
	FULL MARKET VALUE	148,085				
TOTAL TAX ---						1,183.24**
	DATE #1	02/01/23	DATE #2	03/31/23	DATE #3	05/31/23
	AMT DUE	429.92	AMT DUE	394.41	AMT DUE	394.41
53.00-1-7.3	31931 NYS Rte 180 210 1 Family Res		VET WAR CT 41121	53.00-1-7.3		BILL462648
Johnston Thomas A Jr	Lafargeville 224601	25,100	County Taxable			1,218.76
Johnston Connie E	ACRES 6.70	178,000	FD461 Orleans Fire Dist			149.95
31931 NYS Rte 180	EAST-0982057 NRTH-1505395		HI461 Highway Item No 1			61.87
LaFargeville, NY 13656	DEED BOOK 2011 PG-10678		Installment Fee			42.92
	FULL MARKET VALUE	189,362				
TOTAL TAX ---						1,430.58**
	DATE #1	02/01/23	DATE #2	03/31/23	DATE #3	05/31/23
	AMT DUE	519.78	AMT DUE	476.86	AMT DUE	476.86

STATE OF NEW YORK
 COUNTY - Jefferson
 TOWN - Orleans
 SWIS - 224600

2 0 2 3 T O W N T A X R O L L
 T A X A B L E SECTION OF THE ROLL - 1
 TAX MAP NUMBER SEQUENCE
 UNIFORM PERCENT OF VALUE IS 094.00

PAGE 682
 VALUATION DATE-JUL 01, 2021
 TAXABLE STATUS DATE-MAR 01, 2022

TAX MAP PARCEL NUMBER	PROPERTY LOCATION & CLASS	ASSESSMENT	EXEMPTION CODE	COUNTY	TOWN	TAX AMOUNT
CURRENT OWNERS NAME	SCHOOL DISTRICT	LAND	TAX DESCRIPTION			
CURRENT OWNERS ADDRESS	PARCEL SIZE/GRID COORD	TOTAL	SPECIAL DISTRICTS			
53.00-1-7.41	NYS Rte 180 321 Abandoned ag		County Taxable	53.00-1-7.41		BILL462649
Associated Harvest Company	Lafargeville 224601	95,700	FD461 Orleans Fire Dist			699.59
34087 NYS Rte 180	ACRES 209.70	95,700	HI461 Highway Item No 1			80.62
LaFargeville, NY 13656	EAST-0980300 NRTH-1506491		Installment Fee			33.27
	DEED BOOK 2005 PG-2245					24.40
	FULL MARKET VALUE	101,809				
TOTAL TAX ---						813.48**
	DATE #1	02/01/23	DATE #2	03/31/23	DATE #3	05/31/23
	AMT DUE	295.56	AMT DUE	271.16	AMT DUE	271.16
*****						53.00-1-7.42 *****
53.00-1-7.42	32211 NYS Rte 180 241 Rural res&ag		County Taxable	53.00-1-7.42		BILL462650
Davenport Christine	Lafargeville 224601	35,300	School Relevy			1,218.62
32211 NYS Rte 180	ACRES 16.70	166,700	FD461 Orleans Fire Dist			1,328.41
LaFargeville, NY 13656	EAST-0981870 NRTH-1507150		HI461 Highway Item No 1			140.43
	DEED BOOK 2007 PG-2468		Installment Fee			57.95
	FULL MARKET VALUE	177,340				82.36
TOTAL TAX ---						2,745.41**
	DATE #1	02/01/23	DATE #2	03/31/23	DATE #3	05/31/23
	AMT DUE	997.51	AMT DUE	915.13	AMT DUE	915.13
*****						53.00-1-7.5 *****
53.00-1-7.5	NYS Rte 180 311 Res vac land		County Taxable	53.00-1-7.5		BILL462651
Mitchell Isaac	Lafargeville 224601	15,100	FD461 Orleans Fire Dist			110.38
PO Box 910	ACRES 2.54	15,100	HI461 Highway Item No 1			12.72
Cape Vincent, NY 13618	EAST-0982427 NRTH-1504380		Installment Fee			5.25
	DEED BOOK 2014 PG-17903					3.85
	FULL MARKET VALUE	16,064				
TOTAL TAX ---						128.35**
	DATE #1	02/01/23	DATE #2	03/31/23	DATE #3	05/31/23
	AMT DUE	46.64	AMT DUE	42.78	AMT DUE	42.78
*****						53.00-1-7.6 *****
53.00-1-7.6	E of NYS Rte 180 120 Field crops		County Taxable	53.00-1-7.6		BILL462652
Walldroff William Edward	Lafargeville 224601	20,500	FD461 Orleans Fire Dist			149.86
20831 Eiss Rd	ACRES 29.36	20,500	HI461 Highway Item No 1			17.27
LaFargeville, NY 13656	EAST-0983400 NRTH-1507350		Installment Fee			7.13
	DEED BOOK 2013 PG-16267					5.23
	FULL MARKET VALUE	21,809				
TOTAL TAX ---						174.26**
	DATE #1	02/01/23	DATE #2	03/31/23	DATE #3	05/31/23
	AMT DUE	63.33	AMT DUE	58.08	AMT DUE	58.08

STATE OF NEW YORK
 COUNTY - Jefferson
 TOWN - Orleans
 SWIS - 224600

2 0 2 3 T O W N T A X R O L L
 T A X A B L E SECTION OF THE ROLL - 1
 TAX MAP NUMBER SEQUENCE
 UNIFORM PERCENT OF VALUE IS 094.00

PAGE 683
 VALUATION DATE-JUL 01, 2021
 TAXABLE STATUS DATE-MAR 01, 2022

TAX MAP PARCEL NUMBER	PROPERTY LOCATION & CLASS	ASSESSMENT	EXEMPTION CODE	COUNTY	TOWN	TAX AMOUNT
CURRENT OWNERS NAME	SCHOOL DISTRICT	LAND	TAX DESCRIPTION			
CURRENT OWNERS ADDRESS	PARCEL SIZE/GRID COORD	TOTAL	SPECIAL DISTRICTS			
53.00-1-9.1	Carter St Rd 120 Field crops		County Taxable	53.00-1-9.1		BILL462653 500.75
Hover Lisa	Lafargeville 224601	68,500	FD461 Orleans Fire Dist			57.71
32309 Carter St Rd	ACRES 142.31	68,500	HI461 Highway Item No 1			23.81
Lafargeville, NY 13656	EAST-0987500 NRTH-1507930		Installment Fee			17.47
	DEED BOOK 2005 PG-18431					
	FULL MARKET VALUE	72,872				
TOTAL TAX ---						582.27**
	DATE #1	02/01/23	DATE #2	03/31/23	DATE #3	05/31/23
	AMT DUE	211.56	AMT DUE	194.09	AMT DUE	194.09
53.00-1-9.2	32309 Carter St Rd 210 1 Family Res		County Taxable	53.00-1-9.2		BILL462654 917.43
Hover Lisa	Lafargeville 224601	20,000	FD461 Orleans Fire Dist			105.73
32309 Carter St Rd	FRNT 150.00 DPTH 175.00	125,500	HI461 Highway Item No 1			43.62
Lafargeville, NY 13656	EAST-0987752 NRTH-1507636		Installment Fee			32.00
	DEED BOOK 2005 PG-18431					
	FULL MARKET VALUE	133,511				
TOTAL TAX ---						1,066.78**
	DATE #1	02/01/23	DATE #2	03/31/23	DATE #3	05/31/23
	AMT DUE	387.60	AMT DUE	355.59	AMT DUE	355.59
53.00-1-10.1	32225 Carter Street Rd 270 Mfg housing		County Taxable	53.00-1-10.1		BILL462655 182.76
Soluri Hunter	Lafargeville 224601	20,000	FD461 Orleans Fire Dist			21.06
40992 Co Rte 13	ACRES 8.40	25,000	HI461 Highway Item No 1			8.69
LaFargeville, NY 13656	EAST-0988165 NRTH-1506931		Installment Fee			6.38
	DEED BOOK 2021 PG-21755					
	FULL MARKET VALUE	26,596				
TOTAL TAX ---						212.51**
	DATE #1	02/01/23	DATE #2	03/31/23	DATE #3	05/31/23
	AMT DUE	77.23	AMT DUE	70.83	AMT DUE	70.83
53.00-1-10.21	31908 Carter St Rd 210 1 Family Res		County Taxable	53.00-1-10.21		BILL462656 600.90
Derouin Derek	Lafargeville 224601	20,600	School Relevy			798.73
31908 Carter St Rd	ACRES 1.32	82,200	FD461 Orleans Fire Dist			69.25
Lafargeville, NY 13656	EAST-0986969 NRTH-1505366		HI461 Highway Item No 1			28.57
	DEED BOOK 2004 PG-13246		Installment Fee			44.92
	FULL MARKET VALUE	87,447				
TOTAL TAX ---						1,497.45**
	DATE #1	02/01/23	DATE #2	03/31/23	DATE #3	05/31/23
	AMT DUE	544.07	AMT DUE	499.15	AMT DUE	499.15

STATE OF NEW YORK
COUNTY - Jefferson
TOWN - Orleans
SWIS - 224600

2 0 2 3 T O W N T A X R O L L
T A X A B L E SECTION OF THE ROLL - 1
TAX MAP NUMBER SEQUENCE
UNIFORM PERCENT OF VALUE IS 094.00

PAGE 684
VALUATION DATE-JUL 01, 2021
TAXABLE STATUS DATE-MAR 01, 2022

TAX MAP PARCEL NUMBER	PROPERTY LOCATION & CLASS	ASSESSMENT	EXEMPTION CODE	COUNTY	TOWN	TAX AMOUNT
CURRENT OWNERS NAME	SCHOOL DISTRICT	LAND	TAX DESCRIPTION			
CURRENT OWNERS ADDRESS	PARCEL SIZE/GRID COORD	TOTAL	SPECIAL DISTRICTS			
***** 53.00-1-10.22 *****						
31891/942	Carter St Rd					BILL462657
53.00-1-10.22	240 Rural res		County Taxable	178,000		1,301.22
Barton Paul F	Lafargeville 224601	107,300	FD461 Orleans Fire Dist	178,000 TO		149.95
894 James St	ACRES 168.01 BANK 750	178,000	HI461 Highway Item No 1	178,000 TO		61.87
Clayton, NY 13624	EAST-0987875 NRTH-1504552		Installment Fee			45.39
	DEED BOOK 2011 PG-7266					
	FULL MARKET VALUE	189,362				
TOTAL TAX ---						1,513.04**
	DATE #1	02/01/23	DATE #2	03/31/23	DATE #3	05/31/23
	AMT DUE	549.75	AMT DUE	504.34	AMT DUE	504.34
***** 53.00-1-10.3 *****						
32251	Carter Street Rd					BILL462658
53.00-1-10.3	210 1 Family Res		VET WAR CT 41121	11,280	11,280	
Watson David J	Lafargeville 224601	23,100	County Taxable	92,120		673.42
Watson Lisa L	ACRES 3.11 BANK 822	103,400	FD461 Orleans Fire Dist	103,400 TO		87.11
32251 Carter Street Rd	EAST-0987458 NRTH-1507121		HI461 Highway Item No 1	103,400 TO		35.94
LaFargeville, NY 13656	DEED BOOK 2021 PG-6953		Installment Fee			23.89
	FULL MARKET VALUE	110,000				
TOTAL TAX ---						796.47**
	DATE #1	02/01/23	DATE #2	03/31/23	DATE #3	05/31/23
	AMT DUE	289.38	AMT DUE	265.49	AMT DUE	265.49
***** 53.00-1-10.41 *****						
32032/121	Carter St Rd					BILL462659
53.00-1-10.41	240 Rural res		County Taxable	128,700		940.83
Phillips Sandra J	Lafargeville 224601	83,900	FD461 Orleans Fire Dist	128,700 TO		108.42
32173 Carter St Rd	ACRES 154.00	128,700	HI461 Highway Item No 1	128,700 TO		44.74
LaFargeville, NY 13656	EAST-0986671 NRTH-1506616		Installment Fee			32.82
	DEED BOOK 1594 PG-288					
	FULL MARKET VALUE	136,915				
TOTAL TAX ---						1,093.99**
	DATE #1	02/01/23	DATE #2	03/31/23	DATE #3	05/31/23
	AMT DUE	397.49	AMT DUE	364.66	AMT DUE	364.66
***** 53.00-1-10.42 *****						
32173	Carter St Rd					BILL462660
53.00-1-10.42	210 1 Family Res		County Taxable	99,700		728.83
Phillips Joseph E	Lafargeville 224601	20,500	FD461 Orleans Fire Dist	99,700 TO		83.99
Phillips Cassandra Widrick	ACRES 1.50 BANK 810	99,700	HI461 Highway Item No 1	99,700 TO		34.66
32173 Carter Street Rd	EAST-0987289 NRTH-1506715		Installment Fee			25.42
LaFargeville, NY 13656	DEED BOOK 2008 PG-16001					
	FULL MARKET VALUE	106,064				
TOTAL TAX ---						847.48**
	DATE #1	02/01/23	DATE #2	03/31/23	DATE #3	05/31/23
	AMT DUE	307.92	AMT DUE	282.49	AMT DUE	282.49

STATE OF NEW YORK
 COUNTY - Jefferson
 TOWN - Orleans
 SWIS - 224600

2 0 2 3 T O W N T A X R O L L
 T A X A B L E SECTION OF THE ROLL - 1
 TAX MAP NUMBER SEQUENCE
 UNIFORM PERCENT OF VALUE IS 094.00

PAGE 685
 VALUATION DATE-JUL 01, 2021
 TAXABLE STATUS DATE-MAR 01, 2022

TAX MAP PARCEL NUMBER	PROPERTY LOCATION & CLASS	ASSESSMENT	EXEMPTION CODE	COUNTY	TOWN	TAX AMOUNT
CURRENT OWNERS NAME	SCHOOL DISTRICT	LAND	TAX DESCRIPTION			
CURRENT OWNERS ADDRESS	PARCEL SIZE/GRID COORD	TOTAL	SPECIAL DISTRICTS			
***** 53.00-1-11.1 *****						
53.00-1-11.1	Carter St Rd					BILL462661
James Joe	105 Vac farmland		County Taxable	64,800		473.70
James Rebecca L	Lafargeville 224601	64,800	School Relevy			629.66
PO Box 122	ACRES 114.95	64,800	FD461 Orleans Fire Dist	64,800	TO	54.59
Watertown, NY 13601	EAST-0985004 NRTH-1503989		HI461 Highway Item No 1	64,800	TO	22.52
	DEED BOOK 2012 PG-16307		Installment Fee			35.41
	FULL MARKET VALUE	68,936				
TOTAL TAX ---						1,180.47**
	DATE #1	02/01/23	DATE #2	03/31/23	DATE #3	05/31/23
	AMT DUE	428.90	AMT DUE	393.49	AMT DUE	393.49
***** 53.00-1-11.2 *****						
53.00-1-11.2	31696 Carter St Rd					BILL462662
James Joe L	113 Cattle farm		AGSTORTANK 42100	200	200	
31696 Carter St Rd	Lafargeville 224601	44,100	County Taxable	164,300		1,201.07
LaFargeville, NY 13656	ACRES 37.17	164,500	FD461 Orleans Fire Dist	164,300	TO	138.41
	EAST-0987479 NRTH-1503785		200 EX			
	DEED BOOK 2005 PG-12741		HI461 Highway Item No 1	164,300	TO	57.11
	FULL MARKET VALUE	175,000	200 EX			
			Installment Fee			41.90
TOTAL TAX ---						1,396.59**
	DATE #1	02/01/23	DATE #2	03/31/23	DATE #3	05/31/23
	AMT DUE	507.43	AMT DUE	465.53	AMT DUE	465.53
***** 53.00-1-12.1 *****						
53.00-1-12.1	31356 Carter St Rd					BILL462663
Gooding Lori J	210 1 Family Res		VET WAR CT 41121	11,280	11,280	
PO Box 533	Lafargeville 224601	20,900	County Taxable	138,720		1,014.08
Watertown, NY 13601	ACRES 5.40 BANK 810	150,000	FD461 Orleans Fire Dist	150,000	TO	126.37
	EAST-0985350 NRTH-1502061		HI461 Highway Item No 1	150,000	TO	52.14
	DEED BOOK 2011 PG-17827		Installment Fee			35.78
	FULL MARKET VALUE	159,574				
TOTAL TAX ---						1,192.59**
	DATE #1	02/01/23	DATE #2	03/31/23	DATE #3	05/31/23
	AMT DUE	433.31	AMT DUE	397.53	AMT DUE	397.53
***** 53.00-1-12.2 *****						
53.00-1-12.2	31400 Carter St Rd					BILL462664
Liede Kent A	210 1 Family Res		County Taxable	91,000		665.23
Penny Davidson L	Lafargeville 224601	24,000	FD461 Orleans Fire Dist	91,000	TO	76.66
31400 Carter St	ACRES 3.00	91,000	HI461 Highway Item No 1	91,000	TO	31.63
Lafargeville, NY 13656	EAST-0985296 NRTH-1502493		Installment Fee			23.21
	FULL MARKET VALUE	96,809				
TOTAL TAX ---						773.52**
	DATE #1	02/01/23	DATE #2	03/31/23	DATE #3	05/31/23
	AMT DUE	281.05	AMT DUE	257.84	AMT DUE	257.84

STATE OF NEW YORK
 COUNTY - Jefferson
 TOWN - Orleans
 SWIS - 224600

2 0 2 3 T O W N T A X R O L L
 T A X A B L E SECTION OF THE ROLL - 1
 TAX MAP NUMBER SEQUENCE
 UNIFORM PERCENT OF VALUE IS 094.00

PAGE 686
 VALUATION DATE-JUL 01, 2021
 TAXABLE STATUS DATE-MAR 01, 2022

TAX MAP PARCEL NUMBER	PROPERTY LOCATION & CLASS	ASSESSMENT	EXEMPTION CODE	COUNTY	TOWN	TAX AMOUNT
CURRENT OWNERS NAME	SCHOOL DISTRICT	LAND	TAX DESCRIPTION			
CURRENT OWNERS ADDRESS	PARCEL SIZE/GRID COORD	TOTAL	SPECIAL DISTRICTS			
53.00-1-12.32	31417 Shantyville Rd			53.00-1-12.32		BILL462665
Potuck Frank N	312 Vac w/imprv		County Taxable			310.68
120 Wagon Ln	Lafargeville 224601	15,000	FD461 Orleans Fire Dist	42,500	TO	35.80
Mehoopany, PA 18629	ACRES 5.30	42,500	HI461 Highway Item No 1	42,500	TO	14.77
	EAST-0985585 NRTH-1502500		Installment Fee			10.84
	DEED BOOK 2022 PG-1648					
	FULL MARKET VALUE	45,213				
			TOTAL TAX ---			361.25**
	DATE #1	02/01/23	DATE #2	03/31/23	DATE #3	05/31/23
	AMT DUE	131.27	AMT DUE	120.41	AMT DUE	120.41
53.00-1-13.1	31107 Carter St Rd			53.00-1-13.1		BILL462666
Riches Joseph	240 Rural res		County Taxable	180,000		1,315.84
Riches Lucinda	Lafargeville 224601	108,600	FD461 Orleans Fire Dist	180,000	TO	151.64
c/o Martha Riches	Lf Us Martha Riches	180,000	HI461 Highway Item No 1	180,000	TO	62.57
31107 Carter St Rd	ACRES 139.50		Installment Fee			45.90
LaFargeville, NY 13656	EAST-0982696 NRTH-1499703					
	DEED BOOK 2017 PG-9618					
	FULL MARKET VALUE	191,489				
			TOTAL TAX ---			1,530.05**
	DATE #1	02/01/23	DATE #2	03/31/23	DATE #3	05/31/23
	AMT DUE	555.93	AMT DUE	510.01	AMT DUE	510.01
53.00-1-13.2	31125 NYS Rte 180			53.00-1-13.2		BILL462667
Smith Steve R Jr	210 1 Family Res		County Taxable	85,600		625.76
31057 Co Rte 143	Lafargeville 224601	18,400	School Relevy			271.81
Black River, NY 13612	ACRES 0.80	85,600	FD461 Orleans Fire Dist	85,600	TO	72.11
	EAST-0981141 NRTH-1501226		HI461 Highway Item No 1	85,600	TO	29.76
	DEED BOOK 2016 PG-2440		Installment Fee			29.98
	FULL MARKET VALUE	91,064				
			TOTAL TAX ---			999.44**
	DATE #1	02/01/23	DATE #2	03/31/23	DATE #3	05/31/23
	AMT DUE	363.14	AMT DUE	333.14	AMT DUE	333.14
53.00-1-13.31	31181 NYS Rte 180			53.00-1-13.31		BILL462668
Dimock Shelia	210 1 Family Res		County Taxable	119,400		872.84
31181 NYS Rte 180	Lafargeville 224601	24,500	FD461 Orleans Fire Dist	119,400	TO	100.59
LaFargeville, NY 13656	Dimock Frank L-LF Use	119,400	HI461 Highway Item No 1	119,400	TO	41.50
	ACRES 4.01		Installment Fee			30.45
	EAST-0981165 NRTH-1501785					
	DEED BOOK 2013 PG-17163					
	FULL MARKET VALUE	127,021				
			TOTAL TAX ---			1,014.93**
	DATE #1	02/01/23	DATE #2	03/31/23	DATE #3	05/31/23
	AMT DUE	368.76	AMT DUE	338.31	AMT DUE	338.31

STATE OF NEW YORK
COUNTY - Jefferson
TOWN - Orleans
SWIS - 224600

2 0 2 3 T O W N T A X R O L L
T A X A B L E SECTION OF THE ROLL - 1
TAX MAP NUMBER SEQUENCE
UNIFORM PERCENT OF VALUE IS 094.00

PAGE 687
VALUATION DATE-JUL 01, 2021
TAXABLE STATUS DATE-MAR 01, 2022

TAX MAP PARCEL NUMBER	PROPERTY LOCATION & CLASS	ASSESSMENT	EXEMPTION CODE	COUNTY	TOWN	TAX AMOUNT
CURRENT OWNERS NAME	SCHOOL DISTRICT	LAND	TAX DESCRIPTION			
CURRENT OWNERS ADDRESS	PARCEL SIZE/GRID COORD	TOTAL	SPECIAL DISTRICTS			
***** 53.00-1-13.32 *****						
31153	NYS Rte 180					BILL462669
53.00-1-13.32	210 1 Family Res		County Taxable	99,000		723.71
Henderson Robert L	Lafargeville 224601	20,000	FD461 Orleans Fire Dist	99,000 TO		83.40
Henderson Waleska A	ACRES 0.99 BANK 810	99,000	HI461 Highway Item No 1	99,000 TO		34.41
31153 NYS Rte 180	EAST-0981134 NRTH-1501446		Installment Fee			25.25
LaFargeville, NY 13656	DEED BOOK 2021 PG-9128					
	FULL MARKET VALUE	105,319				
TOTAL TAX ---						841.52**
	DATE #1	02/01/23	DATE #2	03/31/23	DATE #3	05/31/23
	AMT DUE	305.77	AMT DUE	280.50	AMT DUE	280.50
***** 53.00-1-13.41 *****						
31161	Vaadi Rd					BILL462670
53.00-1-13.41	210 1 Family Res		County Taxable	111,100		812.17
Clement James C	Lafargeville 224601	22,500	FD461 Orleans Fire Dist	111,100 TO		93.59
Clement Susan M	ACRES 2.50	111,100	HI461 Highway Item No 1	111,100 TO		38.62
31161 Vaadi Rd	EAST-0985638 NRTH-1501252		Installment Fee			28.33
LaFargeville, NY 13656	DEED BOOK 2020 PG-3836					
	FULL MARKET VALUE	118,191				
TOTAL TAX ---						944.38**
	DATE #1	02/01/23	DATE #2	03/31/23	DATE #3	05/31/23
	AMT DUE	343.13	AMT DUE	314.79	AMT DUE	314.79
***** 53.00-1-13.42 *****						
31205	Vaadi Rd					BILL462671
53.00-1-13.42	210 1 Family Res		County Taxable	112,200		820.21
Desormeau Philip	Lafargeville 224601	22,500	FD461 Orleans Fire Dist	112,200 TO		94.52
Desormeau Christine G	ACRES 2.50	112,200	HI461 Highway Item No 1	112,200 TO		39.00
31205 Vaadi Rd	EAST-0985619 NRTH-1501471		Installment Fee			28.61
LaFargeville, NY 13656	DEED BOOK 1613 PG-23					
	FULL MARKET VALUE	119,362				
TOTAL TAX ---						953.73**
	DATE #1	02/01/23	DATE #2	03/31/23	DATE #3	05/31/23
	AMT DUE	346.52	AMT DUE	317.91	AMT DUE	317.91
***** 53.00-1-13.51 *****						
31135/137	Vaadi Rd					BILL462672
53.00-1-13.51	210 1 Family Res		County Taxable	120,000		877.23
Beckstead Andrew T	Lafargeville 224601	22,300	FD461 Orleans Fire Dist	120,000 TO		101.09
37427 NYS Rte 180	ACRES 2.29 BANK 550	120,000	HI461 Highway Item No 1	120,000 TO		41.71
LaFargeville, NY 13656	EAST-0985658 NRTH-1501040		Installment Fee			30.60
	DEED BOOK 2016 PG-11764					
	FULL MARKET VALUE	127,660				
TOTAL TAX ---						1,020.03**
	DATE #1	02/01/23	DATE #2	03/31/23	DATE #3	05/31/23
	AMT DUE	370.61	AMT DUE	340.01	AMT DUE	340.01

STATE OF NEW YORK
 COUNTY - Jefferson
 TOWN - Orleans
 SWIS - 224600

2 0 2 3 T O W N T A X R O L L
 T A X A B L E SECTION OF THE ROLL - 1
 TAX MAP NUMBER SEQUENCE
 UNIFORM PERCENT OF VALUE IS 094.00

PAGE 688
 VALUATION DATE-JUL 01, 2021
 TAXABLE STATUS DATE-MAR 01, 2022

TAX MAP PARCEL NUMBER	PROPERTY LOCATION & CLASS	ASSESSMENT	EXEMPTION CODE	COUNTY	TOWN	TAX AMOUNT
CURRENT OWNERS NAME	SCHOOL DISTRICT	LAND	TAX DESCRIPTION			
CURRENT OWNERS ADDRESS	PARCEL SIZE/GRID COORD	TOTAL	SPECIAL DISTRICTS			
53.00-1-13.52	31083 Vaadi Rd			53.00-1-13.52		BILL462673
Desormeau Phillip R III	270 Mfg housing		County Taxable			418.15
31205 Vaadi Rd	Lafargeville 224601	21,000	FD461 Orleans Fire Dist			48.19
LaFargeville, NY 13656	Lf Use Phillip R Desormea	57,200	HI461 Highway Item No 1			19.88
	ACRES 2.01		Installment Fee			14.59
	EAST-0985663 NRTH-1500850					
	DEED BOOK 2020 PG-17195					
	FULL MARKET VALUE	60,851				
TOTAL TAX ---						486.22**
	DATE #1	02/01/23	DATE #2	03/31/23	DATE #3	05/31/23
	AMT DUE	176.67	AMT DUE	162.07	AMT DUE	162.07
***** 53.00-1-13.52 *****						
53.00-1-13.53	31067 Vaadi Rd			53.00-1-13.53		BILL462674
Sherwood Phyllis	210 1 Family Res		County Taxable			455.43
31067 Vaadi Rd	Lafargeville 224601	21,600	FD461 Orleans Fire Dist			52.48
LaFargeville, NY 13656	ACRES 1.81	62,300	HI461 Highway Item No 1			21.66
	EAST-0985654 NRTH-1500687		Installment Fee			15.89
	DEED BOOK 2015 PG-8921					
	FULL MARKET VALUE	66,277				
TOTAL TAX ---						529.57**
	DATE #1	02/01/23	DATE #2	03/31/23	DATE #3	05/31/23
	AMT DUE	192.42	AMT DUE	176.52	AMT DUE	176.52
***** 53.00-1-13.53 *****						
53.00-1-13.54	31059 Vaadi Rd			53.00-1-13.54		BILL462675
Hubbard Kyle	270 Mfg housing		County Taxable			350.89
31059 Vaadi Rd	Lafargeville 224601	21,100	FD461 Orleans Fire Dist			40.44
LaFargeville, NY 13656	ACRES 1.54	48,000	HI461 Highway Item No 1			16.69
	EAST-0985646 NRTH-1500542		Installment Fee			12.24
	DEED BOOK 2011 PG-18344					
	FULL MARKET VALUE	51,064				
TOTAL TAX ---						408.02**
	DATE #1	02/01/23	DATE #2	03/31/23	DATE #3	05/31/23
	AMT DUE	148.26	AMT DUE	136.00	AMT DUE	136.00
***** 53.00-1-13.54 *****						
53.00-1-13.6	Carter St Rd			53.00-1-13.6		BILL462676
Riches Joseph W & Lucinda	105 Vac farmland		County Taxable			518.30
28100 Middle Rd	Lafargeville 224601	70,900	FD461 Orleans Fire Dist			59.73
Watertown, NY 13601-5473	ACRES 118.46	70,900	HI461 Highway Item No 1			24.65
	EAST-0984597 NRTH-1500304		Installment Fee			18.08
	DEED BOOK 1583 PG-43					
	FULL MARKET VALUE	75,426				
TOTAL TAX ---						602.68**
	DATE #1	02/01/23	DATE #2	03/31/23	DATE #3	05/31/23
	AMT DUE	218.98	AMT DUE	200.89	AMT DUE	200.89
***** 53.00-1-13.6 *****						

STATE OF NEW YORK
COUNTY - Jefferson
TOWN - Orleans
SWIS - 224600

2 0 2 3 T O W N T A X R O L L
T A X A B L E SECTION OF THE ROLL - 1
TAX MAP NUMBER SEQUENCE
UNIFORM PERCENT OF VALUE IS 094.00

PAGE 689
VALUATION DATE-JUL 01, 2021
TAXABLE STATUS DATE-MAR 01, 2022

TAX MAP PARCEL NUMBER	PROPERTY LOCATION & CLASS	ASSESSMENT	EXEMPTION CODE	COUNTY	TOWN	TAX AMOUNT
CURRENT OWNERS NAME	SCHOOL DISTRICT	LAND	TAX DESCRIPTION			
CURRENT OWNERS ADDRESS	PARCEL SIZE/GRID COORD	TOTAL	SPECIAL DISTRICTS			
***** 53.00-1-13.7 *****						
53.00-1-13.7	Dog Hill Rd					BILL462677
Riches Joseph	312 Vac w/imprv		County Taxable	15,000		109.65
Riches Lucinda	Lafargeville 224601	14,000	FD461 Orleans Fire Dist	15,000 TO		12.64
c/o Martha Riches	Lf Us Martha Riches	15,000	HI461 Highway Item No 1	15,000 TO		5.21
31107 Carter St Rd	ACRES 3.40		Installment Fee			3.83
LaFargeville, NY 13656	EAST-0985573 NRTH-1501710					
	DEED BOOK 2017 PG-9618					
	FULL MARKET VALUE	15,957				
TOTAL TAX ---						127.50**
	DATE #1	02/01/23	DATE #2	03/31/23	DATE #3	05/31/23
	AMT DUE	46.33	AMT DUE	42.50	AMT DUE	42.50
***** 53.00-1-13.8 *****						
53.00-1-13.8	NYS Rte 180					BILL462678
Galloway Michele E	314 Rural vac<10		County Taxable	16,300		119.16
124 S Hamilton St	Lafargeville 224601	16,300	FD461 Orleans Fire Dist	16,300 TO		13.73
Watertown, NY 13601	ACRES 6.01	16,300	HI461 Highway Item No 1	16,300 TO		5.67
	EAST-0981199 NRTH-1502224		Installment Fee			4.16
	DEED BOOK 2012 PG-17547					
	FULL MARKET VALUE	17,340				
TOTAL TAX ---						138.56**
	DATE #1	02/01/23	DATE #2	03/31/23	DATE #3	05/31/23
	AMT DUE	50.36	AMT DUE	46.18	AMT DUE	46.18
***** 53.00-1-13.9 *****						
53.00-1-13.9	31350 NYS Rte 180					BILL462679
Phillips Kevin A II	270 Mfg housing		County Taxable	74,900		547.54
19 S Board St	Lafargeville 224601	30,400	FD461 Orleans Fire Dist	74,900 TO		63.10
Carthage, NY 13619	RC & SJ Baker- LF Estate	74,900	HI461 Highway Item No 1	74,900 TO		26.04
	ACRES 17.27		Installment Fee			19.10
	EAST-0982178 NRTH-1502499					
PRIOR OWNER ON 3/01/2022	DEED BOOK 2011 PG-3221					
Phillips Kevin A II	FULL MARKET VALUE	79,681				
TOTAL TAX ---						636.68**
	DATE #1	02/01/23	DATE #2	03/31/23	DATE #3	05/31/23
	AMT DUE	231.34	AMT DUE	212.22	AMT DUE	212.22
***** 53.00-1-14.1 *****						
53.00-1-14.1	Carter St Rd					BILL462680
Gillete Richard	105 Vac farmland		County Taxable	38,800		283.64
Gillete Rosemary	Lafargeville 224601	38,800	FD461 Orleans Fire Dist	38,800 TO		32.69
31551 NYS Rte 180	ACRES 53.02	38,800	HI461 Highway Item No 1	38,800 TO		13.49
LaFargeville, NY 13656	EAST-0983925 NRTH-1502115		Installment Fee			9.89
	DEED BOOK 1677 PG-247					
	FULL MARKET VALUE	41,277				
TOTAL TAX ---						329.82**
	DATE #1	02/01/23	DATE #2	03/31/23	DATE #3	05/31/23
	AMT DUE	119.83	AMT DUE	109.94	AMT DUE	109.94

STATE OF NEW YORK
COUNTY - Jefferson
TOWN - Orleans
SWIS - 224600

2 0 2 3 T O W N T A X R O L L
T A X A B L E SECTION OF THE ROLL - 1
TAX MAP NUMBER SEQUENCE
UNIFORM PERCENT OF VALUE IS 094.00

PAGE 690
VALUATION DATE-JUL 01, 2021
TAXABLE STATUS DATE-MAR 01, 2022

TAX MAP PARCEL NUMBER	PROPERTY LOCATION & CLASS	ASSESSMENT	EXEMPTION CODE	COUNTY	TOWN	TAX AMOUNT
CURRENT OWNERS NAME	SCHOOL DISTRICT	LAND	TAX DESCRIPTION			
CURRENT OWNERS ADDRESS	PARCEL SIZE/GRID COORD	TOTAL	SPECIAL DISTRICTS			
***** 53.00-1-14.2 *****						
53.00-1-14.2	31125 Carter St Rd					BILL462681
Gillette Ernie	210 1 Family Res		County Taxable	132,300		967.14
31125 Carter St Rd	Lafargeville 224601	24,000	School Relevy			1,285.55
LaFargeville, NY 13656	ACRES 3.00	132,300	FD461 Orleans Fire Dist	132,300 TO		111.45
	EAST-0984484 NRTH-1501735		HI461 Highway Item No 1	132,300 TO		45.99
	DEED BOOK 2013 PG-6933		Installment Fee			72.30
	FULL MARKET VALUE	140,745				
			TOTAL TAX ---			2,410.13**
			DATE #1 02/01/23	DATE #2 03/31/23	DATE #3 05/31/23	
			AMT DUE 875.69	AMT DUE 803.37	AMT DUE 803.37	
***** 53.00-1-15.1 *****						
53.00-1-15.1	31551 NYS Rte 180					BILL462682
Gillette Richard	240 Rural res		County Taxable	136,300		996.38
Gillette Rosemary	Lafargeville 224601	29,800	FD461 Orleans Fire Dist	136,300 TO		114.82
31551 NYS Rte 180	ACRES 29.10	136,300	HI461 Highway Item No 1	136,300 TO		47.38
LaFargeville, NY 13656	EAST-0982670 NRTH-1503879		Installment Fee			34.76
	FULL MARKET VALUE	145,000				
			TOTAL TAX ---			1,158.58**
			DATE #1 02/01/23	DATE #2 03/31/23	DATE #3 05/31/23	
			AMT DUE 420.96	AMT DUE 386.19	AMT DUE 386.19	
***** 53.00-1-15.2 *****						
53.00-1-15.2	31650 NYS Rte 180					BILL462683
Jones Jeanette R	210 1 Family Res		County Taxable	86,200		630.14
Jones Casey D	Lafargeville 224601	23,400	FD461 Orleans Fire Dist	86,200 TO		72.62
31650 NYS Rte 180	ACRES 3.37	86,200	HI461 Highway Item No 1	86,200 TO		29.96
LaFargeville, NY 13656	EAST-0982434 NRTH-1504095		Installment Fee			21.98
	DEED BOOK 2017 PG-11306					
	FULL MARKET VALUE	91,702				
			TOTAL TAX ---			732.72**
			DATE #1 02/01/23	DATE #2 03/31/23	DATE #3 05/31/23	
			AMT DUE 266.22	AMT DUE 244.24	AMT DUE 244.24	
***** 53.00-1-15.3 *****						
53.00-1-15.3	31586 NYS Rte 180					BILL462684
Grey Travis R	270 Mfg housing		County Taxable	70,000		511.72
Grey Sarah R	Lafargeville 224601	20,000	FD461 Orleans Fire Dist	70,000 TO		58.97
31586 NYS Rte 180	FRNT 150.00 DPTH 225.00	70,000	HI461 Highway Item No 1	70,000 TO		24.33
LaFargeville, NY 13656	BANK 250		Installment Fee			17.85
	EAST-0982185 NRTH-1503615					
	DEED BOOK 2008 PG-361					
	FULL MARKET VALUE	74,468				
			TOTAL TAX ---			595.02**
			DATE #1 02/01/23	DATE #2 03/31/23	DATE #3 05/31/23	
			AMT DUE 216.19	AMT DUE 198.34	AMT DUE 198.34	

STATE OF NEW YORK
 COUNTY - Jefferson
 TOWN - Orleans
 SWIS - 224600

2 0 2 3 T O W N T A X R O L L
 T A X A B L E SECTION OF THE ROLL - 1
 TAX MAP NUMBER SEQUENCE
 UNIFORM PERCENT OF VALUE IS 094.00

PAGE 691
 VALUATION DATE-JUL 01, 2021
 TAXABLE STATUS DATE-MAR 01, 2022

TAX MAP PARCEL NUMBER	PROPERTY LOCATION & CLASS	ASSESSMENT	EXEMPTION CODE	COUNTY	TOWN	TAX AMOUNT
CURRENT OWNERS NAME	SCHOOL DISTRICT	LAND	TAX DESCRIPTION			
CURRENT OWNERS ADDRESS	PARCEL SIZE/GRID COORD	TOTAL	SPECIAL DISTRICTS			
***** 53.00-1-16.1 *****						
31482	NYS Rte 180					BILL462685
53.00-1-16.1	105 Vac farmland		County Taxable	93,200		681.31
Gillette Richard H	Lafargeville 224601	93,200	FD461 Orleans Fire Dist	93,200	TO	78.52
Gillette Rosemary	ACRES 192.20	93,200	HI461 Highway Item No 1	93,200	TO	32.40
31551 NYS Route 180	EAST-0983175 NRTH-1503589		Installment Fee			23.77
LaFargeville, NY 13656	FULL MARKET VALUE	99,149				
TOTAL TAX ---						792.23**
	DATE #1	02/01/23	DATE #2	03/31/23	DATE #3	05/31/23
	AMT DUE	287.86	AMT DUE	264.07	AMT DUE	264.07
***** 53.00-1-16.2 *****						
31482	NYS Rte 180					BILL462686
53.00-1-16.2	210 1 Family Res		County Taxable	107,900		788.77
Gillette Timothy A	Lafargeville 224601	22,100	FD461 Orleans Fire Dist	107,900	TO	90.90
Lajuett Sandra L	ACRES 2.08	107,900	HI461 Highway Item No 1	107,900	TO	37.51
31482 NYS Rte 180	EAST-0981963 NRTH-1502917		Installment Fee			27.52
LaFargeville, NY 13656	DEED BOOK 2003 PG-20522					
	FULL MARKET VALUE	114,787				
TOTAL TAX ---						917.18**
	DATE #1	02/01/23	DATE #2	03/31/23	DATE #3	05/31/23
	AMT DUE	333.26	AMT DUE	305.72	AMT DUE	305.72
***** 53.00-1-17.1 *****						
	NYS Rte 180					BILL462687
53.00-1-17.1	120 Field crops		County Taxable	35,600		260.24
Baty Trustee Timothy A	Lafargeville 224601	35,600	FD461 Orleans Fire Dist	35,600	TO	29.99
Baty Trustee Linda M	Baty Irrev Family Prot Tr	35,600	HI461 Highway Item No 1	35,600	TO	12.37
30820 NYS Rte 180	ACRES 97.90		Installment Fee			9.08
LaFargeville, NY 13656	EAST-0980019 NRTH-1501262					
	DEED BOOK 2017 PG-17516					
	FULL MARKET VALUE	37,872				
TOTAL TAX ---						302.60**
	DATE #1	02/01/23	DATE #2	03/31/23	DATE #3	05/31/23
	AMT DUE	109.96	AMT DUE	100.86	AMT DUE	100.86
***** 53.00-1-17.2 *****						
31087	NYS Rte 180					BILL462688
53.00-1-17.2	270 Mfg housing		County Taxable	44,000		321.65
Cote Ken	Lafargeville 224601	19,200	School Relevy			136.14
31087 NYS Rte 180	ACRES 0.90	44,000	FD461 Orleans Fire Dist	44,000	TO	37.07
LaFargeville, NY 13656	EAST-0981017 NRTH-1501033		HI461 Highway Item No 1	44,000	TO	15.29
	DEED BOOK 2010 PG-11833		Installment Fee			15.30
	FULL MARKET VALUE	46,809				
TOTAL TAX ---						510.15**
	DATE #1	02/01/23	DATE #2	03/31/23	DATE #3	05/31/23
	AMT DUE	185.35	AMT DUE	170.05	AMT DUE	170.05

STATE OF NEW YORK
 COUNTY - Jefferson
 TOWN - Orleans
 SWIS - 224600

2 0 2 3 T O W N T A X R O L L
 T A X A B L E SECTION OF THE ROLL - 1
 TAX MAP NUMBER SEQUENCE
 UNIFORM PERCENT OF VALUE IS 094.00

PAGE 692
 VALUATION DATE-JUL 01, 2021
 TAXABLE STATUS DATE-MAR 01, 2022

TAX MAP PARCEL NUMBER	PROPERTY LOCATION & CLASS	ASSESSMENT	EXEMPTION CODE	COUNTY	TOWN	TAX AMOUNT
CURRENT OWNERS NAME	SCHOOL DISTRICT	LAND	TAX DESCRIPTION			
CURRENT OWNERS ADDRESS	PARCEL SIZE/GRID COORD	TOTAL	SPECIAL DISTRICTS			
***** 53.00-1-17.3 *****						
31059	NYS Rte 180					BILL462689
53.00-1-17.3	210 1 Family Res		County Taxable	135,500		990.54
Freedom Doane C	Lafargeville 224601	20,000	FD461 Orleans Fire Dist	135,500	TO	114.15
Freedom Lanora B	ACRES 0.80 BANK 550	135,500	HI461 Highway Item No 1	135,500	TO	47.10
31059 NYS Rte 180	EAST-0980928 NRTH-1500820		Installment Fee			34.55
Lafargeville, NY 13656	DEED BOOK 2017 PG-6968					
	FULL MARKET VALUE	144,149				
TOTAL TAX ---						1,151.79**
	DATE #1	02/01/23	DATE #2	03/31/23	DATE #3	05/31/23
	AMT DUE	418.48	AMT DUE	383.93	AMT DUE	383.93
***** 53.00-1-18.1 *****						
19428	Tubolino Rd					BILL462690
53.00-1-18.1	240 Rural res		County Taxable	413,000		3,019.13
Whitmore Scott D	Lafargeville 224601	145,000	FD461 Orleans Fire Dist	413,000	TO	347.93
Whitmore Carrie A	ACRES 179.80 BANK 550	413,000	HI461 Highway Item No 1	413,000	TO	143.56
19428 Tubolino Rd	EAST-0978660 NRTH-1501562		Installment Fee			105.32
LaFargeville, NY 13656	DEED BOOK 2011 PG-13964					
	FULL MARKET VALUE	439,362				
TOTAL TAX ---						3,510.62**
	DATE #1	02/01/23	DATE #2	03/31/23	DATE #3	05/31/23
	AMT DUE	1,275.54	AMT DUE	1,170.20	AMT DUE	1,170.20
***** 53.00-1-18.3 *****						
19169	Woodard Rd					BILL462691
53.00-1-18.3	240 Rural res		VET WAR CT 41121	11,280	11,280	
LaClair Ernest P	Lafargeville 224601	21,800	County Taxable	153,720		1,123.73
Perry Sandra K	ACRES 10.12	165,000	FD461 Orleans Fire Dist	165,000	TO	139.00
c/o LaClair Frederick D	EAST-0976650 NRTH-1500500		HI461 Highway Item No 1	165,000	TO	57.36
19169 Woodard Rd	DEED BOOK 2011 PG-14099		Installment Fee			39.60
Watertown, NY 13601	FULL MARKET VALUE	175,532				
TOTAL TAX ---						1,320.09**
	DATE #1	02/01/23	DATE #2	03/31/23	DATE #3	05/31/23
	AMT DUE	479.63	AMT DUE	440.03	AMT DUE	440.03
***** 53.00-1-18.51 *****						
19386	Tubolino Rd					BILL462692
53.00-1-18.51	240 Rural res		County Taxable	170,000		1,242.74
Rogers David A	Lafargeville 224601	36,400	FD461 Orleans Fire Dist	170,000	TO	143.21
Rogers Aerial B	ACRES 24.75	170,000	HI461 Highway Item No 1	170,000	TO	59.09
19386 Tubolino Rd	EAST-0977110 NRTH-1502855		Installment Fee			43.35
LaFargeville, NY 13656	DEED BOOK 2017 PG-3335					
	FULL MARKET VALUE	180,851				
TOTAL TAX ---						1,445.04**
	DATE #1	02/01/23	DATE #2	03/31/23	DATE #3	05/31/23
	AMT DUE	525.03	AMT DUE	481.68	AMT DUE	481.68

STATE OF NEW YORK
 COUNTY - Jefferson
 TOWN - Orleans
 SWIS - 224600

2 0 2 3 T O W N T A X R O L L
 T A X A B L E SECTION OF THE ROLL - 1
 TAX MAP NUMBER SEQUENCE
 UNIFORM PERCENT OF VALUE IS 094.00

PAGE 693
 VALUATION DATE-JUL 01, 2021
 TAXABLE STATUS DATE-MAR 01, 2022

TAX MAP PARCEL NUMBER	PROPERTY LOCATION & CLASS	ASSESSMENT	EXEMPTION CODE	COUNTY	TOWN	TAX AMOUNT
CURRENT OWNERS NAME	SCHOOL DISTRICT	LAND	TAX DESCRIPTION			
CURRENT OWNERS ADDRESS	PARCEL SIZE/GRID COORD	TOTAL	SPECIAL DISTRICTS			
53.00-1-18.52	19338 Tubolino Rd			53.00-1-18.52		BILL462693
Woodburn Moriah B	210 1 Family Res		County Taxable			1,184.26
20281 Co Rte 181	Lafargeville 224601	22,000	FD461 Orleans Fire Dist	162,000	TO	136.48
LaFargeville, NY 13656	ACRES 1.91	162,000	HI461 Highway Item No 1	162,000	TO	56.31
	EAST-0977790 NRTH-1503190		Installment Fee			41.31
	DEED BOOK 2017 PG-3336					
	FULL MARKET VALUE	172,340				
				TOTAL TAX ---		1,377.05**
		DATE #1	02/01/23	DATE #2	03/31/23	DATE #3
		AMT DUE	500.34	AMT DUE	459.01	AMT DUE
						459.01
53.00-1-18.53	19354 Tubolino Rd			53.00-1-18.53		BILL462694
Bryant Brandi	210 1 Family Res		County Taxable			1,400.64
19354 Tubolino Rd	Lafargeville 224601	20,000	School Relevy	191,600		608.41
LaFargeville, NY 13656	ACRES 1.05	191,600	FD461 Orleans Fire Dist	191,600	TO	161.41
	EAST-0977800 NRTH-1503030		HI461 Highway Item No 1	191,600	TO	66.60
	DEED BOOK 2021 PG-12801		Installment Fee			67.11
	FULL MARKET VALUE	203,830				
				TOTAL TAX ---		2,237.06**
		DATE #1	02/01/23	DATE #2	03/31/23	DATE #3
		AMT DUE	812.81	AMT DUE	745.68	AMT DUE
						745.68
53.00-1-20.1	18860/896 Woodard Rd			53.00-1-20.1		BILL462695
Hostetler Menno E	112 Dairy farm		AG DIST IN 41730	16,444	16,444	
Hostetler Mattie M	Lafargeville 224601	101,900	AGSTORTANK 42100	14,100	14,100	
32113 Co Rte 54	ACRES 138.20	276,200	County Taxable	245,656		1,795.80
Chaumont, NY 13622	EAST-0975518 NRTH-1501462		FD461 Orleans Fire Dist	245,656	TO	206.95
	DEED BOOK 2006 PG-2841		30,544 EX			
	FULL MARKET VALUE	293,830	HI461 Highway Item No 1	245,656	TO	85.39
			30,544 EX			
			Installment Fee			62.64
				TOTAL TAX ---		2,088.14**
		DATE #1	02/01/23	DATE #2	03/31/23	DATE #3
		AMT DUE	758.70	AMT DUE	696.04	AMT DUE
						696.04
53.00-1-24.1	30058 NYS Rte 180			53.00-1-24.1		BILL462696
Northrop Jonathan M	112 Dairy farm		AGSTORTANK 42100	4,600	4,600	
Northrop Jennifer M	Lafargeville 224601	114,900	County Taxable	399,200		2,918.24
30058 NYS Rte 180	ACRES 160.56	403,800	FD461 Orleans Fire Dist	399,200	TO	336.30
Watertown, NY 13601	EAST-0977352 NRTH-1495386		4,600 EX			
	DEED BOOK 2016 PG-196		HI461 Highway Item No 1	399,200	TO	138.76
	FULL MARKET VALUE	429,574	4,600 EX			
			Installment Fee			101.80
				TOTAL TAX ---		3,393.30**
		DATE #1	02/01/23	DATE #2	03/31/23	DATE #3
		AMT DUE	1,232.90	AMT DUE	1,131.10	AMT DUE
						1,131.10

MAY BE SUBJECT TO PAYMENT
 UNDER AGDIST LAW TIL 2023

STATE OF NEW YORK
COUNTY - Jefferson
TOWN - Orleans
SWIS - 224600

2 0 2 3 T O W N T A X R O L L
T A X A B L E SECTION OF THE ROLL - 1
TAX MAP NUMBER SEQUENCE
UNIFORM PERCENT OF VALUE IS 094.00

PAGE 694
VALUATION DATE-JUL 01, 2021
TAXABLE STATUS DATE-MAR 01, 2022

TAX MAP PARCEL NUMBER	PROPERTY LOCATION & CLASS	ASSESSMENT	EXEMPTION CODE	COUNTY	TOWN	TAX AMOUNT
CURRENT OWNERS NAME	SCHOOL DISTRICT	LAND	TAX DESCRIPTION			
CURRENT OWNERS ADDRESS	PARCEL SIZE/GRID COORD	TOTAL	SPECIAL DISTRICTS			
***** 53.00-1-24.2 *****						
53.00-1-24.2	30000 NYS Rte 180					BILL462697
Ebbly John	210 1 Family Res		County Taxable	119,200		871.38
30000 NYS Rte 180	Lafargeville 224601	16,900	FD461 Orleans Fire Dist	119,200	TO	100.42
Watertown, NY 13601	FRNT 260.00 DPTH 129.00	119,200	HI461 Highway Item No 1	119,200	TO	41.43
	EAST-0976832 NRTH-1495455		Installment Fee			30.40
	DEED BOOK 2014 PG-5286					
	FULL MARKET VALUE	126,809				
TOTAL TAX ---						1,013.23**
	DATE #1	02/01/23	DATE #2	03/31/23	DATE #3	05/31/23
	AMT DUE	368.15	AMT DUE	337.74	AMT DUE	337.74
***** 53.00-1-25.1 *****						
53.00-1-25.1	NYS Rte 180					BILL462698
Ebbly John	120 Field crops		AG DIST CO 41720	10,510	10,510	
30000 NYS Rte 180	Lafargeville 224601	27,200	County Taxable	16,690		122.01
Watertown, NY 13601	Town Line	27,200	FD461 Orleans Fire Dist	16,690	TO	14.06
	ACRES 38.80		10,510 EX			
	EAST-0976180 NRTH-1493492		HI461 Highway Item No 1	16,690	TO	5.80
	FULL MARKET VALUE	28,936	10,510 EX			
			Installment Fee			4.26
TOTAL TAX ---						141.87**
	DATE #1	02/01/23	DATE #2	03/31/23	DATE #3	05/31/23
	AMT DUE	51.55	AMT DUE	47.29	AMT DUE	47.29
***** 53.00-1-25.2 *****						
53.00-1-25.2	29928 NYS Rte 180					BILL462699
Cupernall Laura F	210 1 Family Res		County Taxable	170,200		1,244.20
29928 NYS Rte 180	Lafargeville 224601	20,800	School Relevy			1,653.82
Watertown, NY 13601	FRNT 220.00 DPTH 191.00	170,200	FD461 Orleans Fire Dist	170,200	TO	143.38
	EAST-0976258 NRTH-1495065		HI461 Highway Item No 1	170,200	TO	59.16
	DEED BOOK 2016 PG-11998		Installment Fee			93.02
	FULL MARKET VALUE	181,064				
TOTAL TAX ---						3,100.56**
	DATE #1	02/01/23	DATE #2	03/31/23	DATE #3	05/31/23
	AMT DUE	1,126.54	AMT DUE	1,033.52	AMT DUE	1,033.52
***** 53.10-1-1 *****						
53.10-1-1	19290/312 Woodard Rd					BILL462700
Eisele William	210 1 Family Res		County Taxable	82,000		599.44
Eisele Donna	Lafargeville 224601	22,800	FD461 Orleans Fire Dist	82,000	TO	69.08
19312 Woodard Rd	Stone Mills	82,000	HI461 Highway Item No 1	82,000	TO	28.50
Watertown, NY 13601	ACRES 2.80		Installment Fee			20.91
	EAST-0977255 NRTH-1499699					
	FULL MARKET VALUE	87,234				
TOTAL TAX ---						697.02**
	DATE #1	02/01/23	DATE #2	03/31/23	DATE #3	05/31/23
	AMT DUE	253.25	AMT DUE	232.34	AMT DUE	232.34

STATE OF NEW YORK
 COUNTY - Jefferson
 TOWN - Orleans
 SWIS - 224600

2 0 2 3 T O W N T A X R O L L
 T A X A B L E SECTION OF THE ROLL - 1
 TAX MAP NUMBER SEQUENCE
 UNIFORM PERCENT OF VALUE IS 094.00

PAGE 695
 VALUATION DATE-JUL 01, 2021
 TAXABLE STATUS DATE-MAR 01, 2022

TAX MAP PARCEL NUMBER	PROPERTY LOCATION & CLASS	ASSESSMENT	EXEMPTION CODE	COUNTY	TOWN	TAX AMOUNT
CURRENT OWNERS NAME	SCHOOL DISTRICT	LAND	TAX DESCRIPTION			
CURRENT OWNERS ADDRESS	PARCEL SIZE/GRID COORD	TOTAL	SPECIAL DISTRICTS			
***** 53.10-1-2 *****						
53.10-1-2	19461 Woodard Rd					BILL462701
Fitzgerald John W	210 1 Family Res		County Taxable	77,000		562.89
Fitzgerald Carol J	Lafargeville 224601	26,000	School Relevy			748.20
19461 Woodard Rd	Stone Mills	77,000	FD461 Orleans Fire Dist	77,000	TO	64.87
Watertown, NY 13601	ACRES 6.00		HI461 Highway Item No 1	77,000	TO	26.77
	EAST-0978328 NRTH-1499752		Installment Fee			42.08
	FULL MARKET VALUE	81,915				
TOTAL TAX ---						1,402.73**
	DATE #1	02/01/23	DATE #2	03/31/23	DATE #3	05/31/23
	AMT DUE	509.67	AMT DUE	467.57	AMT DUE	467.57
***** 53.10-1-3.1 *****						
53.10-1-3.1	19541 Woodard Rd					BILL462702
Portela Cesar	210 1 Family Res		County Taxable	79,000		577.51
Portela Dawn	Lafargeville 224601	21,000	FD461 Orleans Fire Dist	79,000	TO	66.55
19541 Woodard Rd	Stone Mills	79,000	HI461 Highway Item No 1	79,000	TO	27.46
Watertown, NY 13601	ACRES 1.71		Installment Fee			20.15
	EAST-0978759 NRTH-1499565					
	DEED BOOK 2006 PG-6889					
	FULL MARKET VALUE	84,043				
TOTAL TAX ---						671.52**
	DATE #1	02/01/23	DATE #2	03/31/23	DATE #3	05/31/23
	AMT DUE	243.99	AMT DUE	223.84	AMT DUE	223.84
***** 53.10-1-3.2 *****						
53.10-1-3.2	19485 Tubolino Rd					BILL462703
Lagraves Clyde	312 Vac w/imprv		County Taxable	12,400		90.65
Lagraves Janet	Lafargeville 224601	11,400	FD461 Orleans Fire Dist	12,400	TO	10.45
19541 Woodard Rd	Stone Mills	12,400	HI461 Highway Item No 1	12,400	TO	4.31
Lafargeville, NY 13656	ACRES 1.70		Installment Fee			3.16
	EAST-0978856 NRTH-1499637					
	FULL MARKET VALUE	13,191				
TOTAL TAX ---						105.41**
	DATE #1	02/01/23	DATE #2	03/31/23	DATE #3	05/31/23
	AMT DUE	38.31	AMT DUE	35.13	AMT DUE	35.13
***** 53.10-1-4 *****						
53.10-1-4	19563 Woodard Rd					BILL462704
Angus Thomas	210 1 Family Res		County Taxable	71,400		521.95
Angus Frances	Lafargeville 224601	20,800	FD461 Orleans Fire Dist	71,400	TO	60.15
RD 4	Stone Mills	71,400	HI461 Highway Item No 1	71,400	TO	24.82
Watertown, NY 13601	ACRES 2.14		Installment Fee			18.21
	EAST-0979118 NRTH-1499516					
	FULL MARKET VALUE	75,957				
TOTAL TAX ---						606.92**
	DATE #1	02/01/23	DATE #2	03/31/23	DATE #3	05/31/23
	AMT DUE	220.53	AMT DUE	202.30	AMT DUE	202.30

STATE OF NEW YORK
COUNTY - Jefferson
TOWN - Orleans
SWIS - 224600

2 0 2 3 T O W N T A X R O L L
T A X A B L E SECTION OF THE ROLL - 1
TAX MAP NUMBER SEQUENCE
UNIFORM PERCENT OF VALUE IS 094.00

PAGE 696
VALUATION DATE-JUL 01, 2021
TAXABLE STATUS DATE-MAR 01, 2022

TAX MAP PARCEL NUMBER	PROPERTY LOCATION & CLASS	ASSESSMENT	EXEMPTION CODE	COUNTY	TOWN	TAX AMOUNT
CURRENT OWNERS NAME	SCHOOL DISTRICT	LAND	TAX DESCRIPTION			
CURRENT OWNERS ADDRESS	PARCEL SIZE/GRID COORD	TOTAL	SPECIAL DISTRICTS			
***** 53.10-1-5 *****						
53.10-1-5	19659 Woodard Rd					BILL462705
Traynor William	210 1 Family Res		County Taxable	102,900		752.22
Traynor Nancy	Lafargeville 224601	20,200	FD461 Orleans Fire Dist	102,900 TO		86.69
19659 Woodard Rd	Stone Mills	102,900	HI461 Highway Item No 1	102,900 TO		35.77
Lafargeville, NY 13656	ACRES 2.00		Installment Fee			26.24
	EAST-0979398 NRTH-1499398					
	FULL MARKET VALUE	109,468				
TOTAL TAX ---						874.68**
	DATE #1	02/01/23	DATE #2	03/31/23	DATE #3	05/31/23
	AMT DUE	317.80	AMT DUE	291.56	AMT DUE	291.56
***** 53.10-1-6.1 *****						
53.10-1-6.1	19689 Woodard Rd					BILL462706
Baty Trustee Timothy A	312 Vac w/imprv		County Taxable	11,100		81.14
Baty Trustee Linda M	Lafargeville 224601	9,500	FD461 Orleans Fire Dist	11,100 TO		9.35
30820 NYS Rte 180	Stone Mills	11,100	HI461 Highway Item No 1	11,100 TO		3.86
LaFargeville, NY 13656	Baty Irrev Family Prot Tr		Installment Fee			2.83
	ACRES 0.87					
	EAST-0979675 NRTH-1499290					
	DEED BOOK 2017 PG-17516					
	FULL MARKET VALUE	11,809				
TOTAL TAX ---						94.35**
	DATE #1	02/01/23	DATE #2	03/31/23	DATE #3	05/31/23
	AMT DUE	34.28	AMT DUE	31.45	AMT DUE	31.45
***** 53.10-1-6.2 *****						
53.10-1-6.2	30729 NYS Rte 180					BILL462707
Rippeteau Darrell D	615 Educatn fac		County Taxable	20,000		146.20
Rippeteau Judy B	Lafargeville 224601	15,000	FD461 Orleans Fire Dist	20,000 TO		16.85
1530 14th St NW #9	ACRES 0.88	20,000	HI461 Highway Item No 1	20,000 TO		6.95
Washington, DC 20005	EAST-0979766 NRTH-1499351		Installment Fee			5.10
	DEED BOOK 2003 PG-17372					
	FULL MARKET VALUE	21,277				
TOTAL TAX ---						170.00**
	DATE #1	02/01/23	DATE #2	03/31/23	DATE #3	05/31/23
	AMT DUE	61.78	AMT DUE	56.66	AMT DUE	56.66
***** 53.10-1-7 *****						
53.10-1-7	30741 NYS Rte 180					BILL462708
Traynor William J	210 1 Family Res		County Taxable	84,800		619.91
30741 NYS Rte 180	Lafargeville 224601	20,000	FD461 Orleans Fire Dist	84,800 TO		71.44
Lafargeville, NY 13656	Stone Mills	84,800	HI461 Highway Item No 1	84,800 TO		29.48
	ACRES 0.80		Installment Fee			21.62
	EAST-0979872 NRTH-1499468					
	DEED BOOK 1212 PG-133					
	FULL MARKET VALUE	90,213				
TOTAL TAX ---						720.83**
	DATE #1	02/01/23	DATE #2	03/31/23	DATE #3	05/31/23
	AMT DUE	261.91	AMT DUE	240.27	AMT DUE	240.27

STATE OF NEW YORK
COUNTY - Jefferson
TOWN - Orleans
SWIS - 224600

2 0 2 3 T O W N T A X R O L L
T A X A B L E SECTION OF THE ROLL - 1
TAX MAP NUMBER SEQUENCE
UNIFORM PERCENT OF VALUE IS 094.00

PAGE 697
VALUATION DATE-JUL 01, 2021
TAXABLE STATUS DATE-MAR 01, 2022

TAX MAP PARCEL NUMBER	PROPERTY LOCATION & CLASS	ASSESSMENT	EXEMPTION CODE	COUNTY	TOWN	TAX AMOUNT
CURRENT OWNERS NAME	SCHOOL DISTRICT	LAND	TAX DESCRIPTION			
CURRENT OWNERS ADDRESS	PARCEL SIZE/GRID COORD	TOTAL	SPECIAL DISTRICTS			
***** 53.10-1-8 *****						
53.10-1-8	30765 NYS Rte 180					BILL462709
Paddock Andrew C	210 1 Family Res		County Taxable	50,000		365.51
27639 US Rte 11	Lafargeville 224601	20,000	FD461 Orleans Fire Dist	50,000 TO		42.12
Evans Mills, NY 13637	FRNT 160.00 DPTH 38.00	50,000	HI461 Highway Item No 1	50,000 TO		17.38
	EAST-0979998 NRTH-1499488		Installment Fee			12.75
	DEED BOOK 2021 PG-654					
	FULL MARKET VALUE	53,191				
TOTAL TAX ---						425.01**
	DATE #1	02/01/23	DATE #2	03/31/23	DATE #3	05/31/23
	AMT DUE	154.42	AMT DUE	141.67	AMT DUE	141.67
***** 53.10-1-9 *****						
53.10-1-9	30793 NYS Rte 180					BILL462710
Denner Ronald A	210 1 Family Res		County Taxable	75,100		549.00
Pacific Maria T	Lafargeville 224601	20,200	FD461 Orleans Fire Dist	75,100 TO		63.27
30793 NYS Rte 180	Stone Mills	75,100	HI461 Highway Item No 1	75,100 TO		26.11
LaFargeville, NY 13656	ACRES 1.97		Installment Fee			19.15
	EAST-0979878 NRTH-1499637					
	DEED BOOK 2006 PG-8789					
	FULL MARKET VALUE	79,894				
TOTAL TAX ---						638.38**
	DATE #1	02/01/23	DATE #2	03/31/23	DATE #3	05/31/23
	AMT DUE	231.95	AMT DUE	212.79	AMT DUE	212.79
***** 53.10-1-10 *****						
53.10-1-10	30817 NYS Rte 180					BILL462711
Derouin Michael J	210 1 Family Res		County Taxable	103,000		752.95
Derouin Susan L	Lafargeville 224601	20,000	FD461 Orleans Fire Dist	103,000 TO		86.77
30817 NYS Rte 180	Em Lawler Lf Us	103,000	HI461 Highway Item No 1	103,000 TO		35.80
LaFargeville, NY 13656	ACRES 1.10		Installment Fee			26.27
	EAST-0980037 NRTH-1499808					
	DEED BOOK 1732 PG-221					
	FULL MARKET VALUE	109,574				
TOTAL TAX ---						875.52**
	DATE #1	02/01/23	DATE #2	03/31/23	DATE #3	05/31/23
	AMT DUE	318.11	AMT DUE	291.84	AMT DUE	291.84
***** 53.10-1-11 *****						
53.10-1-11	30831 NYS Rte 180					BILL462712
Lavanha Caroline E	210 1 Family Res		County Taxable	69,000		504.41
30831 NYS Rte 180	Lafargeville 224601	20,000	FD461 Orleans Fire Dist	69,000 TO		58.13
LaFargeville, NY 13656	Stone Mills	69,000	HI461 Highway Item No 1	69,000 TO		23.98
	FRNT 115.00 DPTH 319.00		Installment Fee			17.60
	BANK 810					
	EAST-0980129 NRTH-1499894					
	DEED BOOK 2012 PG-14276					
	FULL MARKET VALUE	73,404				
TOTAL TAX ---						586.52**
	DATE #1	02/01/23	DATE #2	03/31/23	DATE #3	05/31/23
	AMT DUE	213.12	AMT DUE	195.50	AMT DUE	195.50

STATE OF NEW YORK
COUNTY - Jefferson
TOWN - Orleans
SWIS - 224600

2 0 2 3 T O W N T A X R O L L
T A X A B L E SECTION OF THE ROLL - 1
TAX MAP NUMBER SEQUENCE
UNIFORM PERCENT OF VALUE IS 094.00

PAGE 698
VALUATION DATE-JUL 01, 2021
TAXABLE STATUS DATE-MAR 01, 2022

TAX MAP PARCEL NUMBER	PROPERTY LOCATION & CLASS	ASSESSMENT	EXEMPTION CODE	COUNTY	TOWN	TAX AMOUNT
CURRENT OWNERS NAME	SCHOOL DISTRICT	LAND	TAX DESCRIPTION			
CURRENT OWNERS ADDRESS	PARCEL SIZE/GRID COORD	TOTAL	SPECIAL DISTRICTS			
***** 53.10-1-15 *****						
53.10-1-15	31049 Carter St Rd					BILL462713
Piper John R Sr	210 1 Family Res		County Taxable	23,200		169.60
31049 Carter St Rd	Lafargeville 224601	21,200	FD461 Orleans Fire Dist	23,200 TO		19.54
LaFargeville, NY 13656	Stone Mills	23,200	HI461 Highway Item No 1	23,200 TO		8.06
	ACRES 1.60		Installment Fee			5.92
	EAST-0981068 NRTH-1500628					
	DEED BOOK 936 PG-01015					
	FULL MARKET VALUE	24,681				
			TOTAL TAX ---			197.20**
			DATE #1 02/01/23	DATE #2 03/31/23	DATE #3 05/31/23	
			AMT DUE 71.66	AMT DUE 65.73	AMT DUE 65.73	
***** 53.10-1-17 *****						
53.10-1-17	30820 NYS Rte 180					BILL462714
Baty Trustee Timothy A	210 1 Family Res		VET COM T 41133	0	18,800	
Baty Trustee Linda M	Lafargeville 224601	25,800	VET COM C 41132	18,800	0	
30820 NYS Rte 180	Stone Mills	100,500	County Taxable	81,700		597.25
LaFargeville, NY 13656	Baty Irrev Family Prot Tr		FD461 Orleans Fire Dist	100,500 TO		84.67
	ACRES 5.84		HI461 Highway Item No 1	100,500 TO		34.93
	EAST-0980504 NRTH-1499690		Installment Fee			21.51
	DEED BOOK 2017 PG-17516					
	FULL MARKET VALUE	106,915				
			TOTAL TAX ---			716.85**
			DATE #1 02/01/23	DATE #2 03/31/23	DATE #3 05/31/23	
			AMT DUE 260.46	AMT DUE 238.95	AMT DUE 238.95	
***** 53.10-1-18.1 *****						
53.10-1-18.1	30784 NYS Rte 180					BILL462715
Paddock Andrew C	210 1 Family Res		County Taxable	94,200		688.62
27639 US Rte 11	Lafargeville 224601	20,000	FD461 Orleans Fire Dist	94,200 TO		79.36
Evans Mills, NY 13637	ACRES 0.80	94,200	HI461 Highway Item No 1	94,200 TO		32.74
	EAST-0980221 NRTH-1499422		Installment Fee			24.02
	DEED BOOK 2020 PG-9422					
	FULL MARKET VALUE	100,213				
			TOTAL TAX ---			800.72**
			DATE #1 02/01/23	DATE #2 03/31/23	DATE #3 05/31/23	
			AMT DUE 290.94	AMT DUE 266.90	AMT DUE 266.90	
***** 53.10-1-18.2 *****						
53.10-1-18.2	NYS Rte 180					BILL462716
Paddock Andrew C	312 Vac w/imprv		County Taxable	25,200		184.22
27639 US Rte 11	Lafargeville 224601	17,200	FD461 Orleans Fire Dist	25,200 TO		21.23
Evans Mills, NY 13637	FRNT 101.00 DPTH 300.00	25,200	HI461 Highway Item No 1	25,200 TO		8.76
	EAST-0980167 NRTH-1499314		Installment Fee			6.43
	DEED BOOK 2020 PG-9422					
	FULL MARKET VALUE	26,809				
			TOTAL TAX ---			214.21**
			DATE #1 02/01/23	DATE #2 03/31/23	DATE #3 05/31/23	
			AMT DUE 77.84	AMT DUE 71.40	AMT DUE 71.40	

STATE OF NEW YORK
COUNTY - Jefferson
TOWN - Orleans
SWIS - 224600

2 0 2 3 T O W N T A X R O L L
T A X A B L E SECTION OF THE ROLL - 1
TAX MAP NUMBER SEQUENCE
UNIFORM PERCENT OF VALUE IS 094.00

PAGE 699
VALUATION DATE-JUL 01, 2021
TAXABLE STATUS DATE-MAR 01, 2022

TAX MAP PARCEL NUMBER	PROPERTY LOCATION & CLASS	ASSESSMENT	EXEMPTION CODE	COUNTY	TOWN	TAX AMOUNT
CURRENT OWNERS NAME	SCHOOL DISTRICT	LAND	TAX DESCRIPTION			
CURRENT OWNERS ADDRESS	PARCEL SIZE/GRID COORD	TOTAL	SPECIAL DISTRICTS			
***** 53.10-1-19 *****						
30724	NYS Rte 180					BILL462717
53.10-1-19	210 1 Family Res		County Taxable	185,000		1,352.39
Kinne Joel	Lafargeville 224601	24,100	FD461 Orleans Fire Dist	185,000	TO	155.85
Kinne Kristen	ACRES 4.13	185,000	HI461 Highway Item No 1	185,000	TO	64.31
206 N Indiana Ave	EAST-0980228 NRTH-1499116		Installment Fee			47.18
Watertown, NY 13601	DEED BOOK 2020 PG-15565					
	FULL MARKET VALUE	196,809				
TOTAL TAX ---						1,572.55**
	DATE #1	02/01/23	DATE #2	03/31/23	DATE #3	05/31/23
	AMT DUE	571.37	AMT DUE	524.18	AMT DUE	524.18
***** 53.10-1-20 *****						
30542	NYS Rte 180					BILL462718
53.10-1-20	210 1 Family Res		County Taxable	55,000		402.06
Rogers Michael Todd II	Lafargeville 224601	20,000	FD461 Orleans Fire Dist	55,000	TO	46.33
617 Coffeen St	Stone Mills	55,000	HI461 Highway Item No 1	55,000	TO	19.12
Watertown, NY 13601	FRNT 210.00 DPTH 122.00		Installment Fee			14.03
	EAST-0979266 NRTH-1498221					
	DEED BOOK 2014 PG-9386					
	FULL MARKET VALUE	58,511				
TOTAL TAX ---						467.51**
	DATE #1	02/01/23	DATE #2	03/31/23	DATE #3	05/31/23
	AMT DUE	169.88	AMT DUE	155.83	AMT DUE	155.83
***** 53.10-1-21 *****						
30292	NYS Rte 180					BILL462719
53.10-1-21	220 2 Family Res		County Taxable	76,100		556.31
Lawton Tina M	Lafargeville 224601	20,600	FD461 Orleans Fire Dist	76,100	TO	64.11
30292 NYS Rte 180	Stone Mills	76,100	HI461 Highway Item No 1	76,100	TO	26.45
Watertown, NY 13601	ACRES 1.31 BANK 100		Installment Fee			19.41
	EAST-0978350 NRTH-1496764					
	DEED BOOK 2007 PG-17116					
	FULL MARKET VALUE	80,957				
TOTAL TAX ---						646.87**
	DATE #1	02/01/23	DATE #2	03/31/23	DATE #3	05/31/23
	AMT DUE	235.04	AMT DUE	215.62	AMT DUE	215.62
***** 53.10-1-22 *****						
30180	NYS Rte 180					BILL462720
53.10-1-22	210 1 Family Res		County Taxable	128,800		941.56
Derouin Randy S	Lafargeville 224601	20,000	FD461 Orleans Fire Dist	128,800	TO	108.51
Derouin Karen V	Stone Mills	128,800	HI461 Highway Item No 1	128,800	TO	44.77
30182 NYS Rte 180	FRNT 147.00 DPTH 240.00		Installment Fee			32.85
Watertown, NY 13601	EAST-0978232 NRTH-1496580					
	DEED BOOK 2003 PG-9600					
	FULL MARKET VALUE	137,021				
TOTAL TAX ---						1,094.84**
	DATE #1	02/01/23	DATE #2	03/31/23	DATE #3	05/31/23
	AMT DUE	397.81	AMT DUE	364.94	AMT DUE	364.94

STATE OF NEW YORK
 COUNTY - Jefferson
 TOWN - Orleans
 SWIS - 224600

2 0 2 3 T O W N T A X R O L L
 T A X A B L E SECTION OF THE ROLL - 1
 TAX MAP NUMBER SEQUENCE
 UNIFORM PERCENT OF VALUE IS 094.00

PAGE 700
 VALUATION DATE-JUL 01, 2021
 TAXABLE STATUS DATE-MAR 01, 2022

TAX MAP PARCEL NUMBER	PROPERTY LOCATION & CLASS	ASSESSMENT	EXEMPTION CODE	COUNTY	TOWN	TAX AMOUNT
CURRENT OWNERS NAME	SCHOOL DISTRICT	LAND	TAX DESCRIPTION			
CURRENT OWNERS ADDRESS	PARCEL SIZE/GRID COORD	TOTAL	SPECIAL DISTRICTS			
***** 53.10-1-23 *****						
30385/409	NYS Rte 180					BILL462721
53.10-1-23	210 1 Family Res		County Taxable	137,000		1,001.50
Proven Kathy A	Lafargeville 224601	21,000	FD461 Orleans Fire Dist	137,000	TO	115.41
30385 NYS Rte 180	Proven LR & RI-LF Estate	137,000	HI461 Highway Item No 1	137,000	TO	47.62
Watertown, NY 13601	ACRES 1.50		Installment Fee			34.94
	EAST-0978695 NRTH-1497772					
	DEED BOOK 2007 PG-16575					
	FULL MARKET VALUE	145,745				
TOTAL TAX ---						1,164.53**
	DATE #1	02/01/23	DATE #2	03/31/23	DATE #3	05/31/23
	AMT DUE	423.13	AMT DUE	388.17	AMT DUE	388.17
***** 53.10-1-24 *****						
30563	NYS Rte 180					BILL462722
53.10-1-24	270 Mfg housing		County Taxable	34,800		254.40
Premo Vivian	Lafargeville 224601	20,000	FD461 Orleans Fire Dist	34,800	TO	29.32
Lobdell Vicki A	Stone Mills	34,800	HI461 Highway Item No 1	34,800	TO	12.10
30563 NYS Rte 180	FRNT 110.00 DPTH 110.00		Installment Fee			8.87
Watertown, NY 13601	EAST-0979128 NRTH-1498339					
	DEED BOOK 2004 PG-3585					
	FULL MARKET VALUE	37,021				
TOTAL TAX ---						295.82**
	DATE #1	02/01/23	DATE #2	03/31/23	DATE #3	05/31/23
	AMT DUE	107.49	AMT DUE	98.60	AMT DUE	98.60
***** 53.10-1-25 *****						
30591	NYS Rte 180					BILL462723
53.10-1-25	210 1 Family Res		County Taxable	27,000		197.38
Helmer Jeremy	Lafargeville 224601	12,900	FD461 Orleans Fire Dist	27,000	TO	22.75
30591 NYS Rte 180	Stone Mills	27,000	HI461 Highway Item No 1	27,000	TO	9.39
Watertown, NY 13601	FRNT 74.00 DPTH 202.00		Installment Fee			6.89
	EAST-0979216 NRTH-1498547					
	DEED BOOK 1559 PG-117					
	FULL MARKET VALUE	28,723				
TOTAL TAX ---						229.52**
	DATE #1	02/01/23	DATE #2	03/31/23	DATE #3	05/31/23
	AMT DUE	83.41	AMT DUE	76.50	AMT DUE	76.50
***** 53.10-1-26 *****						
30639	NYS Rte 180					BILL462724
53.10-1-26	210 1 Family Res		VET COM CT 41131	18,800	18,800	
Fanning Thomas A	Lafargeville 224601	20,000	County Taxable	135,200		988.34
Fanning Judi	Stone Mills	154,000	FD461 Orleans Fire Dist	154,000	TO	129.74
30639 NYS Rte 180	FRNT 184.00 DPTH 240.00		HI461 Highway Item No 1	154,000	TO	53.53
Watertown, NY 13601	EAST-0979381 NRTH-1498784		Installment Fee			35.15
	DEED BOOK 2004 PG-11996					
	FULL MARKET VALUE	163,830				
TOTAL TAX ---						1,171.61**
	DATE #1	02/01/23	DATE #2	03/31/23	DATE #3	05/31/23
	AMT DUE	425.70	AMT DUE	390.53	AMT DUE	390.53

STATE OF NEW YORK
COUNTY - Jefferson
TOWN - Orleans
SWIS - 224600

2 0 2 3 T O W N T A X R O L L
T A X A B L E SECTION OF THE ROLL - 1
TAX MAP NUMBER SEQUENCE
UNIFORM PERCENT OF VALUE IS 094.00

PAGE 701
VALUATION DATE-JUL 01, 2021
TAXABLE STATUS DATE-MAR 01, 2022

TAX MAP PARCEL NUMBER	PROPERTY LOCATION & CLASS	ASSESSMENT	EXEMPTION CODE	COUNTY	TOWN	TAX AMOUNT
CURRENT OWNERS NAME	SCHOOL DISTRICT	LAND	TAX DESCRIPTION			
CURRENT OWNERS ADDRESS	PARCEL SIZE/GRID COORD	TOTAL	SPECIAL DISTRICTS			
***** 53.10-1-28 *****						
53.10-1-28	NYS Rte 180					BILL462725
Stephenson Jack	314 Rural vac<10		County Taxable	5,900		43.13
Stephenson Lisa	Lafargeville 224601	5,900	FD461 Orleans Fire Dist	5,900 TO		4.97
30689 NYS Rte 180	FRNT 102.00 DPTH 238.00	5,900	HI461 Highway Item No 1	5,900 TO		2.05
Watertown, NY 13601	EAST-0979460 NRTH-1498900		Installment Fee			1.50
	DEED BOOK 2019 PG-10960					
	FULL MARKET VALUE	6,277				
TOTAL TAX --- 50.15**						
	DATE #1 02/01/23	DATE #2 03/31/23	DATE #3 05/31/23			
	AMT DUE 18.23	AMT DUE 16.71	AMT DUE 16.71			
***** 53.10-1-29 *****						
53.10-1-29	30689 NYS Rte 180					BILL462726
Stephenson Jack L	270 Mfg housing		County Taxable	65,000		475.17
Stephenson Lisa M	Lafargeville 224601	20,000	FD461 Orleans Fire Dist	65,000 TO		54.76
30689 NYS Rte 180	Stone Mills	65,000	HI461 Highway Item No 1	65,000 TO		22.59
Watertown, NY 13601	FRNT 120.00 DPTH 210.00		Installment Fee			16.58
	EAST-0979524 NRTH-1498991					
	DEED BOOK 2004 PG-8932					
	FULL MARKET VALUE	69,149				
TOTAL TAX --- 552.52**						
	DATE #1 02/01/23	DATE #2 03/31/23	DATE #3 05/31/23			
	AMT DUE 200.76	AMT DUE 184.17	AMT DUE 184.17			
***** 53.10-1-30 *****						
53.10-1-30	19678 Woodard Rd					BILL462727
Stephenson Allyson E	210 1 Family Res		County Taxable	80,000		584.82
Stephenson Cory R	Lafargeville 224601	21,000	FD461 Orleans Fire Dist	80,000 TO		67.40
19687 Woodard Rd	Stone Mills	80,000	HI461 Highway Item No 1	80,000 TO		27.81
Watertown, NY 13601	FRNT 230.00 DPTH 167.00		Installment Fee			20.40
	BANK 822					
	EAST-0979607 NRTH-1499101					
	DEED BOOK 2012 PG-19390					
	FULL MARKET VALUE	85,106				
TOTAL TAX --- 680.03**						
	DATE #1 02/01/23	DATE #2 03/31/23	DATE #3 05/31/23			
	AMT DUE 247.09	AMT DUE 226.67	AMT DUE 226.67			
***** 53.10-1-31 *****						
53.10-1-31	Woodard Rd					BILL462728
Baty Trustee Timothy A	314 Rural vac<10		County Taxable	1,700		12.43
Baty Trustee Linda M	Lafargeville 224601	1,700	FD461 Orleans Fire Dist	1,700 TO		1.43
30820 NYS Rte 180	Baty Irrev Family Prot Tr	1,700	HI461 Highway Item No 1	1,700 TO		.59
LaFargeville, NY 13656	ACRES 8.68					
	EAST-0979147 NRTH-1498918					
	DEED BOOK 2017 PG-17516					
	FULL MARKET VALUE	1,809				
TOTAL TAX --- 14.45**						
	DATE #1 02/01/23					
	AMT DUE 14.45					

STATE OF NEW YORK
COUNTY - Jefferson
TOWN - Orleans
SWIS - 224600

2 0 2 3 T O W N T A X R O L L
T A X A B L E SECTION OF THE ROLL - 1
TAX MAP NUMBER SEQUENCE
UNIFORM PERCENT OF VALUE IS 094.00

PAGE 702
VALUATION DATE-JUL 01, 2021
TAXABLE STATUS DATE-MAR 01, 2022

TAX MAP PARCEL NUMBER	PROPERTY LOCATION & CLASS	ASSESSMENT	EXEMPTION CODE	COUNTY	TOWN	TAX AMOUNT
CURRENT OWNERS NAME	SCHOOL DISTRICT	LAND	TAX DESCRIPTION			
CURRENT OWNERS ADDRESS	PARCEL SIZE/GRID COORD	TOTAL	SPECIAL DISTRICTS			
***** 53.10-1-32 *****						
19560	Woodard Rd					BILL462729
53.10-1-32	210 1 Family Res		County Taxable	90,000		657.92
Angus Frederick M Sr	Lafargeville 224601	20,000	FD461 Orleans Fire Dist	90,000 TO		75.82
Angus Betty	Stone Mills	90,000	HI461 Highway Item No 1	90,000 TO		31.28
19560 Woodard Rd	ACRES 1.13		Installment Fee			22.95
Lafargeville, NY 13656	EAST-0978831 NRTH-1499226					
	DEED BOOK 1264 PG-113					
	FULL MARKET VALUE	95,745				
			TOTAL TAX ---			765.02**
			DATE #1 02/01/23	DATE #2 03/31/23	DATE #3 05/31/23	
			AMT DUE 277.97	AMT DUE 255.00	AMT DUE 255.00	
***** 53.10-1-33 *****						
30353	NYS Rte 180					BILL462730
53.10-1-33	210 1 Family Res		County Taxable	34,500		252.20
Northrop Jonathan M	Lafargeville 224601	20,000	FD461 Orleans Fire Dist	34,500 TO		29.06
Northrop Jennifer M	FRNT 218.00 DPTH 195.00	34,500	HI461 Highway Item No 1	34,500 TO		11.99
30058 NYS Rte 180	EAST-0978542 NRTH-1497540		Installment Fee			8.80
Watertown, NY 13601	DEED BOOK 2021 PG-12082					
	FULL MARKET VALUE	36,702				
			TOTAL TAX ---			293.25**
			DATE #1 02/01/23	DATE #2 03/31/23	DATE #3 05/31/23	
			AMT DUE 106.55	AMT DUE 97.75	AMT DUE 97.75	
***** 53.10-1-34.1 *****						
	NYS Rte 180					BILL462731
53.10-1-34.1	120 Field crops		AG DIST CO 41720	19,035	19,035	
Ebbie John	Lafargeville 224601	89,700	County Taxable	71,965		526.08
30000 NYS Rte 180	ACRES 153.30	91,000	FD461 Orleans Fire Dist	71,965 TO		60.63
Watertown, NY 13601	EAST-0979051 NRTH-1497391		19,035 EX			
	FULL MARKET VALUE	96,809	HI461 Highway Item No 1	71,965 TO		25.02
			19,035 EX			
			Installment Fee			18.35
			TOTAL TAX ---			611.73**
			DATE #1 02/01/23	DATE #2 03/31/23	DATE #3 05/31/23	
			AMT DUE 222.26	AMT DUE 203.91	AMT DUE 203.91	
***** 53.10-1-34.2 *****						
30331	NYS Rte 180					BILL462732
53.10-1-34.2	210 1 Family Res		County Taxable	80,000		584.82
Weir Christal E	Lafargeville 224601	16,000	School Relevy			254.03
30331 NYS Rte 180	FRNT 150.00 DPTH 100.00	80,000	FD461 Orleans Fire Dist	80,000 TO		67.40
Watertown, NY 13601	EAST-0978480 NRTH-1497361		HI461 Highway Item No 1	80,000 TO		27.81
	DEED BOOK 2013 PG-4388		Installment Fee			28.02
	FULL MARKET VALUE	85,106				
			TOTAL TAX ---			934.06**
			DATE #1 02/01/23	DATE #2 03/31/23	DATE #3 05/31/23	
			AMT DUE 339.38	AMT DUE 311.35	AMT DUE 311.35	

STATE OF NEW YORK
COUNTY - Jefferson
TOWN - Orleans
SWIS - 224600

2 0 2 3 T O W N T A X R O L L
T A X A B L E SECTION OF THE ROLL - 1
TAX MAP NUMBER SEQUENCE
UNIFORM PERCENT OF VALUE IS 094.00

PAGE 703
VALUATION DATE-JUL 01, 2021
TAXABLE STATUS DATE-MAR 01, 2022

TAX MAP PARCEL NUMBER	PROPERTY LOCATION & CLASS	ASSESSMENT	EXEMPTION CODE	COUNTY	TOWN	TAX AMOUNT
CURRENT OWNERS NAME	SCHOOL DISTRICT	LAND	TAX DESCRIPTION			
CURRENT OWNERS ADDRESS	PARCEL SIZE/GRID COORD	TOTAL	SPECIAL DISTRICTS			
***** 53.10-1-34.3 *****						
19444	Woodard Rd					BILL462733
53.10-1-34.3	270 Mfg housing		County Taxable	68,660		501.92
Clark Scott A	Lafargeville 224601	22,100	FD461 Orleans Fire Dist	68,660 TO		57.84
Clark Jacki L	ACRES 2.12	68,660	HI461 Highway Item No 1	68,660 TO		23.87
19444 Woodard Rd	EAST-0978149 NRTH-1499376		Installment Fee			17.51
Watertown, NY 13601	FULL MARKET VALUE	73,043				
TOTAL TAX ---						583.63**
	DATE #1	02/01/23	DATE #2	03/31/23	DATE #3	05/31/23
	AMT DUE	212.06	AMT DUE	194.54	AMT DUE	194.54
***** 53.10-1-35.1 *****						
19226	Woodard Rd					BILL462734
53.10-1-35.1	210 1 Family Res		County Taxable	120,800		883.08
Klossner Lissa M	Lafargeville 224601	23,500	FD461 Orleans Fire Dist	120,800 TO		101.77
19226 Woodard Rd	ACRES 3.47 BANK 810	120,800	HI461 Highway Item No 1	120,800 TO		41.99
Watertown, NY 13601	EAST-0976765 NRTH-1499663		Installment Fee			30.81
	DEED BOOK 2015 PG-7092					
	FULL MARKET VALUE	128,511				
TOTAL TAX ---						1,026.84**
	DATE #1	02/01/23	DATE #2	03/31/23	DATE #3	05/31/23
	AMT DUE	373.09	AMT DUE	342.28	AMT DUE	342.28
***** 53.10-1-35.2 *****						
19242	Woodard Rd					BILL462735
53.10-1-35.2	210 1 Family Res		County Taxable	106,100		775.62
Paquin Patrick A	Lafargeville 224601	20,900	FD461 Orleans Fire Dist	106,100 TO		89.38
Paquin Stephanie L	ACRES 1.43	106,100	HI461 Highway Item No 1	106,100 TO		36.88
19242 Woodard Rd	EAST-0977136 NRTH-1499870		Installment Fee			27.06
Watertown, NY 13601	DEED BOOK 1749 PG-220					
	FULL MARKET VALUE	112,872				
TOTAL TAX ---						901.88**
	DATE #1	02/01/23	DATE #2	03/31/23	DATE #3	05/31/23
	AMT DUE	327.70	AMT DUE	300.62	AMT DUE	300.62
***** 53.10-1-36 *****						
19188	Woodard Rd					BILL462736
53.10-1-36	210 1 Family Res		County Taxable	114,800		839.21
Robbins Kory C	Lafargeville 224601	22,000	FD461 Orleans Fire Dist	114,800 TO		96.71
Robbins Jolene L	ACRES 2.97 BANK 810	114,800	HI461 Highway Item No 1	114,800 TO		39.91
19188 Woodard Rd	EAST-0976799 NRTH-1500011		Installment Fee			29.27
Watertown, NY 13601	DEED BOOK 2021 PG-16923					
	FULL MARKET VALUE	122,128				
TOTAL TAX ---						975.83**
	DATE #1	02/01/23	DATE #2	03/31/23	DATE #3	05/31/23
	AMT DUE	354.56	AMT DUE	325.27	AMT DUE	325.27

STATE OF NEW YORK
COUNTY - Jefferson
TOWN - Orleans
SWIS - 224600

2 0 2 3 T O W N T A X R O L L
T A X A B L E SECTION OF THE ROLL - 1
TAX MAP NUMBER SEQUENCE
UNIFORM PERCENT OF VALUE IS 094.00

PAGE 704
VALUATION DATE-JUL 01, 2021
TAXABLE STATUS DATE-MAR 01, 2022

TAX MAP PARCEL NUMBER	PROPERTY LOCATION & CLASS	ASSESSMENT	EXEMPTION CODE	COUNTY	TOWN	TAX AMOUNT
CURRENT OWNERS NAME	SCHOOL DISTRICT	LAND	TAX DESCRIPTION			
CURRENT OWNERS ADDRESS	PARCEL SIZE/GRID COORD	TOTAL	SPECIAL DISTRICTS			
***** 53.10-1-37 *****						
53.10-1-37	19114 Woodard Rd					BILL462737
Stewart Amelia L	210 1 Family Res		County Taxable	133,700		977.38
19114 Woodard Rd	Lafargeville 224601	26,300	FD461 Orleans Fire Dist	133,700 TO		112.63
Watertown, NY 13601	ACRES 6.36	133,700	HI461 Highway Item No 1	133,700 TO		46.48
	EAST-0976406 NRTH-1499772		Installment Fee			34.09
	DEED BOOK 2019 PG-8317					
	FULL MARKET VALUE	142,234				
TOTAL TAX --- 1,136.49**						
	DATE #1 02/01/23	DATE #2 03/31/23	DATE #3 05/31/23			
	AMT DUE 412.92	AMT DUE 378.83	AMT DUE 378.83			
***** 53.10-1-38 *****						
53.10-1-38	19060 Woodard Rd					BILL462738
Laclair Brandan T	210 1 Family Res		County Taxable	105,000		767.57
Laclair Valerie A	Lafargeville 224601	21,000	School Relevy			728.87
19060 Woodard Rd	FRNT 232.00 DPTH 172.00	105,000	FD461 Orleans Fire Dist	105,000 TO		88.46
Watertown, NY 13601	EAST-0976221 NRTH-1500137		HI461 Highway Item No 1	105,000 TO		36.50
	FULL MARKET VALUE	111,702	Installment Fee			48.64
TOTAL TAX --- 1,621.40**						
	DATE #1 02/01/23	DATE #2 03/31/23	DATE #3 05/31/23			
	AMT DUE 589.12	AMT DUE 540.46	AMT DUE 540.46			
***** 53.10-1-39 *****						
53.10-1-39	30865 NYS Rte 180					BILL462739
Carnegie Scott J	210 1 Family Res		County Taxable	102,000		745.64
Thompson Rebecca J	Lafargeville 224601	21,700	FD461 Orleans Fire Dist	102,000 TO		85.93
30865 NYS Rte 180	ACRES 1.85 BANK 810	102,000	HI461 Highway Item No 1	102,000 TO		35.46
LaFargeville, NY 13656	EAST-0980281 NRTH-1500123		Installment Fee			26.01
	DEED BOOK 2011 PG-16212					
	FULL MARKET VALUE	108,511				
TOTAL TAX --- 867.03**						
	DATE #1 02/01/23	DATE #2 03/31/23	DATE #3 05/31/23			
	AMT DUE 315.02	AMT DUE 289.01	AMT DUE 289.01			
***** 53.10-1-40 *****						
53.10-1-40	Tubolino Rd					BILL462740
Portela Cesar	311 Res vac land		County Taxable	12,500		91.38
19541 Woodard Rd	Lafargeville 224601	12,500	FD461 Orleans Fire Dist	12,500 TO		10.53
LaFargeville, NY 13656	ACRES 5.26	12,500	HI461 Highway Item No 1	12,500 TO		4.35
	EAST-0978898 NRTH-1499878		Installment Fee			3.19
	DEED BOOK 2021 PG-8011					
	FULL MARKET VALUE	13,298				
TOTAL TAX --- 106.26**						
	DATE #1 02/01/23	DATE #2 03/31/23	DATE #3 05/31/23			
	AMT DUE 38.61	AMT DUE 35.42	AMT DUE 35.42			

STATE OF NEW YORK
 COUNTY - Jefferson
 TOWN - Orleans
 SWIS - 224600

2 0 2 3 T O W N T A X R O L L
 T A X A B L E SECTION OF THE ROLL - 1
 TAX MAP NUMBER SEQUENCE
 UNIFORM PERCENT OF VALUE IS 094.00

PAGE 705
 VALUATION DATE-JUL 01, 2021
 TAXABLE STATUS DATE-MAR 01, 2022

TAX MAP PARCEL NUMBER	PROPERTY LOCATION & CLASS	ASSESSMENT	EXEMPTION CODE	COUNTY	TOWN	TAX AMOUNT
CURRENT OWNERS NAME	SCHOOL DISTRICT	LAND	TAX DESCRIPTION			
CURRENT OWNERS ADDRESS	PARCEL SIZE/GRID COORD	TOTAL	SPECIAL DISTRICTS			
***** 54.00-1-1.1 *****						
31574	Carter St Rd					BILL462741
54.00-1-1.1	210 1 Family Res		VET WAR C 41122	11,280	0	
Marriam John J	Lafargeville 224601	24,000	VET WAR T 41123	0	11,280	
Marriam Linda A	ACRES 3.32	85,600	County Taxable	74,320		543.30
31574 Carter St Rd	EAST-0986050 NRTH-1503500		FD461 Orleans Fire Dist	85,600	TO	72.11
Lafargeville, NY 13656	FULL MARKET VALUE	91,064	HI461 Highway Item No 1	85,600	TO	29.76
			Installment Fee			19.36
			TOTAL TAX ---			645.17**
			DATE #1 02/01/23	DATE #2 03/31/23	DATE #3 05/31/23	
			AMT DUE 234.43	AMT DUE 215.05	AMT DUE 215.05	
***** 54.00-1-1.2 *****						
	SE of Carter St Rd					BILL462742
54.00-1-1.2	311 Res vac land		County Taxable	11,500		84.07
James Joe L	Lafargeville 224601	11,500	School Relevy			111.75
James Rebecca L	ACRES 1.85	11,500	FD461 Orleans Fire Dist	11,500	TO	9.69
31696 Carter St Rd	EAST-0986250 NRTH-1503500		HI461 Highway Item No 1	11,500	TO	4.00
LaFargeville, NY 13656	DEED BOOK 2013 PG-7405		Installment Fee			6.29
	FULL MARKET VALUE	12,234				
			TOTAL TAX ---			209.51**
			DATE #1 02/01/23	DATE #2 03/31/23	DATE #3 05/31/23	
			AMT DUE 76.14	AMT DUE 69.83	AMT DUE 69.83	
***** 54.00-1-2 *****						
	31169 Dog Hill Rd					BILL462743
54.00-1-2	210 1 Family Res		County Taxable	55,000		402.06
Fitchette Allen	Lafargeville 224601	20,000	FD461 Orleans Fire Dist	55,000	TO	46.33
10123 Co Rte 9	FRNT 197.00 DPTH 75.00	55,000	HI461 Highway Item No 1	55,000	TO	19.12
Clayton, NY 13624	EAST-0985948 NRTH-1501905		Installment Fee			14.03
	DEED BOOK 1196 PG-107					
	FULL MARKET VALUE	58,511				
			TOTAL TAX ---			467.51**
			DATE #1 02/01/23	DATE #2 03/31/23	DATE #3 05/31/23	
			AMT DUE 169.88	AMT DUE 155.83	AMT DUE 155.83	
***** 54.00-1-3 *****						
	31429 Dog Hill Rd					BILL462744
54.00-1-3	210 1 Family Res		County Taxable	140,000		1,023.43
Donaghue Dennis P III	Lafargeville 224601	23,200	FD461 Orleans Fire Dist	140,000	TO	117.94
Young Kelly A	ACRES 3.20 BANK 810	140,000	HI461 Highway Item No 1	140,000	TO	48.66
31429 Dog Hill Rd	EAST-0988593 NRTH-1502298		Installment Fee			35.70
LaFargeville, NY 13656	DEED BOOK 2013 PG-17855					
	FULL MARKET VALUE	148,936				
			TOTAL TAX ---			1,190.03**
			DATE #1 02/01/23	DATE #2 03/31/23	DATE #3 05/31/23	
			AMT DUE 432.39	AMT DUE 396.67	AMT DUE 396.67	

STATE OF NEW YORK
COUNTY - Jefferson
TOWN - Orleans
SWIS - 224600

2 0 2 3 T O W N T A X R O L L
T A X A B L E SECTION OF THE ROLL - 1
TAX MAP NUMBER SEQUENCE
UNIFORM PERCENT OF VALUE IS 094.00

PAGE 706
VALUATION DATE-JUL 01, 2021
TAXABLE STATUS DATE-MAR 01, 2022

TAX MAP PARCEL NUMBER	PROPERTY LOCATION & CLASS	ASSESSMENT	EXEMPTION CODE	COUNTY	TOWN	TAX AMOUNT
CURRENT OWNERS NAME	SCHOOL DISTRICT	LAND	TAX DESCRIPTION			
CURRENT OWNERS ADDRESS	PARCEL SIZE/GRID COORD	TOTAL	SPECIAL DISTRICTS			
***** 54.00-1-4.31 *****						
54.00-1-4.31	31450 Shantyville Rd					BILL462745
Nier Teddy G	240 Rural res		County Taxable	85,000		621.37
Nier Melanie	Lafargeville 224601	22,800	FD461 Orleans Fire Dist	85,000 TO		71.61
31247 Dog Hill Rd	Nier Emma - LF Estate	85,000	HI461 Highway Item No 1	85,000 TO		29.55
LaFargeville, NY 13656	ACRES 15.20		Installment Fee			21.68
	EAST-0986049 NRTH-1502628					
	DEED BOOK 2011 PG-10819					
	FULL MARKET VALUE	90,426				
TOTAL TAX ---						722.53**
	DATE #1	02/01/23	DATE #2	03/31/23	DATE #3	05/31/23
	AMT DUE	262.53	AMT DUE	240.84	AMT DUE	240.84
***** 54.00-1-4.32 *****						
54.00-1-4.32	31316 Shantyville Rd					BILL462746
Coles Anthony M	270 Mfg housing		VET DIS CT 41141	36,150	36,150	
Coles DeAnne M	Lafargeville 224601	20,000	VET COM CT 41131	18,800	18,800	
31316 Shantyville NY	FRNT 170.00 DPTH 197.00	120,500	County Taxable	65,550		479.19
LaFargeville, NY 13656	BANK 100		FD461 Orleans Fire Dist	120,500 TO		101.51
	EAST-0985940 NRTH-1502029		HI461 Highway Item No 1	120,500 TO		41.89
	DEED BOOK 2010 PG-10075		Installment Fee			18.68
	FULL MARKET VALUE	128,191				
TOTAL TAX ---						622.59**
	DATE #1	02/01/23	DATE #2	03/31/23	DATE #3	05/31/23
	AMT DUE	226.21	AMT DUE	207.53	AMT DUE	207.53
***** 54.00-1-4.33 *****						
54.00-1-4.33	31203 Dog Hill Rd					BILL462747
Kamprich Louis Steven	270 Mfg housing		County Taxable	48,100		351.62
24561 Sawdy Rd	Lafargeville 224601	20,000	FD461 Orleans Fire Dist	48,100 TO		40.52
Watertown, NY 13601	FRNT 150.00 DPTH 148.00	48,100	HI461 Highway Item No 1	48,100 TO		16.72
	EAST-0986371 NRTH-1501975		OM998 Omitted Tax C	357.67 MT		357.67
	DEED BOOK 2021 PG-13613		OM999 Omitted Tax T	57.85 MT		57.85
	FULL MARKET VALUE	51,170	Installment Fee			24.73
TOTAL TAX ---						824.38**
	DATE #1	02/01/23	DATE #2	03/31/23	DATE #3	05/31/23
	AMT DUE	299.53	AMT DUE	274.79	AMT DUE	274.79
***** 54.00-1-4.34 *****						
54.00-1-4.34	31398 Shantyville Rd					BILL462748
Burdick Timothy D	270 Mfg housing		County Taxable	38,400		280.71
Williams Nellie M	Lafargeville 224601	20,000	School Relevy			373.13
31398 Shantyville Rd	FRNT 150.00 DPTH 125.00	38,400	FD461 Orleans Fire Dist	38,400 TO		32.35
LaFargeville, NY 13656	EAST-0985855 NRTH-1502441		HI461 Highway Item No 1	38,400 TO		13.35
	DEED BOOK 2020 PG-8924		Installment Fee			20.99
	FULL MARKET VALUE	40,851				
TOTAL TAX ---						699.54**
	DATE #1	02/01/23	DATE #2	03/31/23	DATE #3	05/31/23
	AMT DUE	254.17	AMT DUE	233.18	AMT DUE	233.18

STATE OF NEW YORK
 COUNTY - Jefferson
 TOWN - Orleans
 SWIS - 224600

2 0 2 3 T O W N T A X R O L L
 T A X A B L E SECTION OF THE ROLL - 1
 TAX MAP NUMBER SEQUENCE
 UNIFORM PERCENT OF VALUE IS 094.00

PAGE 707
 VALUATION DATE-JUL 01, 2021
 TAXABLE STATUS DATE-MAR 01, 2022

TAX MAP PARCEL NUMBER	PROPERTY LOCATION & CLASS	ASSESSMENT	EXEMPTION CODE	COUNTY	TOWN	TAX AMOUNT
CURRENT OWNERS NAME	SCHOOL DISTRICT	LAND	TAX DESCRIPTION			
CURRENT OWNERS ADDRESS	PARCEL SIZE/GRID COORD	TOTAL	SPECIAL DISTRICTS			
54.00-1-4.41	Dog Hill Rd			54.00-1-4.41		BILL462749
Simpson Chad L	322 Rural vac>10		County Taxable			182.76
Steven Forbes	Lafargeville 224601	25,000	School Relevy			242.92
31337 Dog Hill Rd	ACRES 22.90	25,000	FD461 Orleans Fire Dist	25,000	TO	21.06
LaFargeville, NY 13656	EAST-0988978 NRTH-1503041		HI461 Highway Item No 1	25,000	TO	8.69
	DEED BOOK 2009 PG-10074		Installment Fee			13.66
	FULL MARKET VALUE	26,596				
TOTAL TAX ---						455.43**
	DATE #1	02/01/23	DATE #2	03/31/23	DATE #3	05/31/23
	AMT DUE	165.47	AMT DUE	151.81	AMT DUE	151.81
54.00-1-4.42	31247 Dog Hill Rd			54.00-1-4.42		BILL462750
Nier Ted	240 Rural res		County Taxable			848.72
Nier Melanie	Lafargeville 224601	33,700	FD461 Orleans Fire Dist	116,100	TO	97.81
31247 Dog Hill Rd	ACRES 28.46	116,100	HI461 Highway Item No 1	116,100	TO	40.36
LaFargeville, NY 13656	EAST-0986809 NRTH-1502940		Installment Fee			29.61
	FULL MARKET VALUE	123,511				
TOTAL TAX ---						986.89**
	DATE #1	02/01/23	DATE #2	03/31/23	DATE #3	05/31/23
	AMT DUE	358.58	AMT DUE	328.96	AMT DUE	328.96
54.00-1-4.43	31211 Dog Hill Rd			54.00-1-4.43		BILL462751
Proven Douglas	270 Mfg housing		County Taxable			349.43
31211 Dog Hill Rd	Lafargeville 224601	27,400	FD461 Orleans Fire Dist	47,800	TO	40.27
LaFargeville, NY 13656	ACRES 7.40	47,800	HI461 Highway Item No 1	47,800	TO	16.62
	EAST-0986632 NRTH-1502264		Installment Fee			12.19
	FULL MARKET VALUE	50,851				
TOTAL TAX ---						406.32**
	DATE #1	02/01/23	DATE #2	03/31/23	DATE #3	05/31/23
	AMT DUE	147.63	AMT DUE	135.44	AMT DUE	135.44
54.00-1-4.44	31455 Dog Hill Rd			54.00-1-4.44		BILL462752
Forbes Brian M	210 1 Family Res		County Taxable			589.20
Forbes Rosemary	Lafargeville 224601	20,800	FD461 Orleans Fire Dist	80,600	TO	67.90
31455 Dog Hill Rd	ACRES 1.40 BANK 810	80,600	HI461 Highway Item No 1	80,600	TO	28.02
LaFargeville, NY 13656	EAST-0989051 NRTH-1502692		Installment Fee			20.55
	DEED BOOK 1590 PG-126					
	FULL MARKET VALUE	85,745				
TOTAL TAX ---						685.12**
	DATE #1	02/01/23	DATE #2	03/31/23	DATE #3	05/31/23
	AMT DUE	248.93	AMT DUE	228.37	AMT DUE	228.37

STATE OF NEW YORK
 COUNTY - Jefferson
 TOWN - Orleans
 SWIS - 224600

2 0 2 3 T O W N T A X R O L L
 T A X A B L E SECTION OF THE ROLL - 1
 TAX MAP NUMBER SEQUENCE
 UNIFORM PERCENT OF VALUE IS 094.00

PAGE 708
 VALUATION DATE-JUL 01, 2021
 TAXABLE STATUS DATE-MAR 01, 2022

TAX MAP PARCEL NUMBER	PROPERTY LOCATION & CLASS	ASSESSMENT	EXEMPTION CODE	COUNTY	TOWN	TAX AMOUNT
CURRENT OWNERS NAME	SCHOOL DISTRICT	LAND	TAX DESCRIPTION			
CURRENT OWNERS ADDRESS	PARCEL SIZE/GRID COORD	TOTAL	SPECIAL DISTRICTS			
54.00-1-4.45	31285 Dog Hill Rd			54.00-1-4.45		BILL462753
Forbes Brian M Jr	210 1 Family Res		County Taxable			1,067.29
Forbes Jessica L	Lafargeville 224601	23,900	FD461 Orleans Fire Dist			123.00
31285 Dog Hill Rd	ACRES 3.87 BANK 750	146,000	HI461 Highway Item No 1			50.75
LaFargeville, NY 13656	EAST-0987170 NRTH-1502450		Installment Fee			37.23
	DEED BOOK 2020 PG-914					
	FULL MARKET VALUE	155,319				
TOTAL TAX ---						1,241.04**
	DATE #1	02/01/23	DATE #2	03/31/23	DATE #3	05/31/23
	AMT DUE	450.91	AMT DUE	413.68	AMT DUE	413.68
54.00-1-4.46	31307 Dog Hill Rd			54.00-1-4.46		BILL462754
Bickford David E	210 1 Family Res		County Taxable			1,566.58
Bickford Kathryn D	Lafargeville 224601	24,300	FD461 Orleans Fire Dist			180.53
31307 Dog Hill Rd	ACRES 4.26	214,300	HI461 Highway Item No 1			74.49
LaFargeville, NY 13656	EAST-0967570 NRTH-1502540		Installment Fee			54.65
	DEED BOOK 2008 PG-2642					
	FULL MARKET VALUE	227,979				
TOTAL TAX ---						1,821.60**
	DATE #1	02/01/23	DATE #2	03/31/23	DATE #3	05/31/23
	AMT DUE	661.85	AMT DUE	607.20	AMT DUE	607.20
54.00-1-4.47	31337 Dog Hill Rd			54.00-1-4.47		BILL462755
Forbes Steven P	210 1 Family Res		County Taxable			1,666.73
Forbes Randi L	Lafargeville 224601	30,000	School Relevy			2,215.46
31337 Dog Hill Rd	ACRES 21.07	228,000	FD461 Orleans Fire Dist			192.08
LaFargeville, NY 13656	EAST-0987854 NRTH-1502756		HI461 Highway Item No 1			79.25
	DEED BOOK 2012 PG-18699		Installment Fee			124.61
	FULL MARKET VALUE	242,553				
TOTAL TAX ---						4,153.52**
	DATE #1	02/01/23	DATE #2	03/31/23	DATE #3	05/31/23
	AMT DUE	1,509.13	AMT DUE	1,384.50	AMT DUE	1,384.50
54.00-1-5.1	31623/2293 Dog Hill Rd			54.00-1-5.1		BILL462756
Swartzentruber Jacob	112 Dairy farm		AG DIST IN 41730			33,572
Swartzentruber Polly	Lafargeville 224601	150,900	County Taxable			1,894.29
31623 Doghill Rd	ACRES 173.80	292,700	FD461 Orleans Fire Dist			218.30
LaFargeville, NY 13656	EAST-0990760 NRTH-1505628		HI461 Highway Item No 1			90.07
	DEED BOOK 2005 PG-13052		33,572 EX			
	FULL MARKET VALUE	311,383	33,572 EX			
TOTAL TAX ---						2,202.66**
	DATE #1	02/01/23	DATE #2	03/31/23	DATE #3	05/31/23
	AMT DUE	800.30	AMT DUE	734.22	AMT DUE	734.22

MAY BE SUBJECT TO PAYMENT
 UNDER AGDIST LAW TIL 2029

STATE OF NEW YORK
COUNTY - Jefferson
TOWN - Orleans
SWIS - 224600

2 0 2 3 T O W N T A X R O L L
T A X A B L E SECTION OF THE ROLL - 1
TAX MAP NUMBER SEQUENCE
UNIFORM PERCENT OF VALUE IS 094.00

PAGE 709
VALUATION DATE-JUL 01, 2021
TAXABLE STATUS DATE-MAR 01, 2022

TAX MAP PARCEL NUMBER	PROPERTY LOCATION & CLASS	ASSESSMENT	EXEMPTION CODE	COUNTY	TOWN	TAX AMOUNT
CURRENT OWNERS NAME	SCHOOL DISTRICT	LAND	TAX DESCRIPTION			
CURRENT OWNERS ADDRESS	PARCEL SIZE/GRID COORD	TOTAL	SPECIAL DISTRICTS			
***** 54.00-1-10.1 *****						
29808	Vaadi Rd					BILL462757
54.00-1-10.1	240 Rural res		County Taxable	109,900		803.39
Vaadi Peter W	Lafargeville 224601	52,200	FD461 Orleans Fire Dist	109,900	TO	92.58
Vaadi Susan J	Lf Use Dorothy Vaadi	109,900	HI461 Highway Item No 1	109,900	TO	38.20
Attn: Dorothy Vaadi	ACRES 93.00		Installment Fee			28.03
29808 Vaadi Rd	EAST-0985251 NRTH-1493092					
Lafargeville, NY 13656	DEED BOOK 1670 PG-270					
	FULL MARKET VALUE	116,915				
TOTAL TAX ---						934.17**
	DATE #1	02/01/23	DATE #2	03/31/23	DATE #3	05/31/23
	AMT DUE	339.42	AMT DUE	311.39	AMT DUE	311.39
***** 54.00-1-10.2 *****						
29898	Vaadi Rd					BILL462758
54.00-1-10.2	270 Mfg housing		County Taxable	47,500		347.24
Vaadi Michael A	Lafargeville 224601	20,200	FD461 Orleans Fire Dist	47,500	TO	40.02
29898 Vaadi Rd	ACRES 1.10	47,500	HI461 Highway Item No 1	47,500	TO	16.51
LaFargeville, NY 13656	EAST-0986185 NRTH-1494362		Installment Fee			12.11
	DEED BOOK 2004 PG-3555					
	FULL MARKET VALUE	50,532				
TOTAL TAX ---						403.77**
	DATE #1	02/01/23	DATE #2	03/31/23	DATE #3	05/31/23
	AMT DUE	146.70	AMT DUE	134.59	AMT DUE	134.59
***** 54.00-1-11 *****						
30082	Vaadi Rd					BILL462759
54.00-1-11	241 Rural res&ag		County Taxable	160,600		1,174.02
Vaadi Steven J	Lafargeville 224601	97,100	FD461 Orleans Fire Dist	160,600	TO	135.30
30082 Vaadi Rd	ACRES 228.30	160,600	HI461 Highway Item No 1	160,600	TO	55.83
LaFargeville, NY 13656	EAST-0988369 NRTH-1495887		Installment Fee			40.95
	DEED BOOK 2021 PG-3342					
	FULL MARKET VALUE	170,851				
TOTAL TAX ---						1,365.15**
	DATE #1	02/01/23	DATE #2	03/31/23	DATE #3	05/31/23
	AMT DUE	496.00	AMT DUE	455.05	AMT DUE	455.05
***** 54.00-1-13.1 *****						
30120	Vaadi Rd Ext					BILL462760
54.00-1-13.1	240 Rural res		VET COM T 41133	0	18,800	
Vaadi Kenneth	Lafargeville 224601	79,000	VET COM C 41132	18,800	0	
Vaadi Amy	ACRES 174.20	167,000	County Taxable	148,200		1,083.38
c/o Thomas & Lynda Vaadi	EAST-0989825 NRTH-1497862		FD461 Orleans Fire Dist	167,000	TO	140.69
30120 Vaadi Rd	DEED BOOK 2022 PG-9360		HI461 Highway Item No 1	167,000	TO	58.05
LaFargeville, NY 13656	FULL MARKET VALUE	177,660	Installment Fee			38.46
TOTAL TAX ---						1,282.12**
	DATE #1	02/01/23	DATE #2	03/31/23	DATE #3	05/31/23
	AMT DUE	465.84	AMT DUE	427.37	AMT DUE	427.37

PRIOR OWNER ON 3/01/2022
Vaadi Thomas A

STATE OF NEW YORK
COUNTY - Jefferson
TOWN - Orleans
SWIS - 224600

2 0 2 3 T O W N T A X R O L L
T A X A B L E SECTION OF THE ROLL - 1
TAX MAP NUMBER SEQUENCE
UNIFORM PERCENT OF VALUE IS 094.00

PAGE 710
VALUATION DATE-JUL 01, 2021
TAXABLE STATUS DATE-MAR 01, 2022

TAX MAP PARCEL NUMBER	PROPERTY LOCATION & CLASS	ASSESSMENT	EXEMPTION CODE	COUNTY	TOWN	TAX AMOUNT
CURRENT OWNERS NAME	SCHOOL DISTRICT	LAND	TAX DESCRIPTION			
CURRENT OWNERS ADDRESS	PARCEL SIZE/GRID COORD	TOTAL	SPECIAL DISTRICTS			
***** 54.00-1-13.2 *****						
30014	Vaadi Rd Ext					BILL462761
54.00-1-13.2	210 1 Family Res		County Taxable	162,800		1,190.11
LaBow Christopher A	Lafargeville 224601	23,600	FD461 Orleans Fire Dist	162,800 TO		137.15
LaBow Rebecca L	ACRES 3.55 BANK 750	162,800	HI461 Highway Item No 1	162,800 TO		56.59
30014 Vaadi Rd Ext	EAST-0988145 NRTH-1497147		Installment Fee			41.52
LaFargeville, NY 13656	DEED BOOK 2010 PG-12162					
	FULL MARKET VALUE	173,191				
TOTAL TAX ---						1,383.85**
	DATE #1	02/01/23	DATE #2	03/31/23	DATE #3	05/31/23
	AMT DUE	502.81	AMT DUE	461.28	AMT DUE	461.28
***** 54.00-1-14.21 *****						
	Vaadi Rd					BILL462762
54.00-1-14.21	312 Vac w/imprv		County Taxable	13,200		96.50
Fitchette Kim D	Lafargeville 224601	12,000	FD461 Orleans Fire Dist	13,200 TO		11.12
Kimberly Schell	ACRES 1.97	13,200	HI461 Highway Item No 1	13,200 TO		4.59
PO Box 125	EAST-0986054 NRTH-1500138		Installment Fee			3.37
LaFargeville, NY 13656	DEED BOOK 1084 PG-00257					
	FULL MARKET VALUE	14,043				
TOTAL TAX ---						112.21**
	DATE #1	02/01/23	DATE #2	03/31/23	DATE #3	05/31/23
	AMT DUE	40.78	AMT DUE	37.40	AMT DUE	37.40
***** 54.00-1-14.22 *****						
31012	Vaadi Rd					BILL462763
54.00-1-14.22	210 1 Family Res		VET COM T 41133	0	18,800	
Bickford David E	Lafargeville 224601	22,300	VET COM C 41132	18,800	0	
Bickford Patsy	ACRES 2.25	178,400	County Taxable	159,600		1,166.71
31012 Vaadi Rd	EAST-0986075 NRTH-1500387		FD461 Orleans Fire Dist	178,400 TO		150.29
LaFargeville, NY 13656	DEED BOOK 1399 PG-230		HI461 Highway Item No 1	178,400 TO		62.01
	FULL MARKET VALUE	189,787	Installment Fee			41.37
TOTAL TAX ---						1,379.01**
	DATE #1	02/01/23	DATE #2	03/31/23	DATE #3	05/31/23
	AMT DUE	501.04	AMT DUE	459.67	AMT DUE	459.67
***** 54.00-1-14.3 *****						
31136	Vaadi Rd					BILL462764
54.00-1-14.3	210 1 Family Res		County Taxable	206,700		1,511.02
Lawler John W	Lafargeville 224601	24,000	FD461 Orleans Fire Dist	206,700 TO		174.13
Lawler Lynda J	ACRES 3.96	206,700	HI461 Highway Item No 1	206,700 TO		71.85
31136 Vaadi Rd	EAST-0986104 NRTH-1500766		Installment Fee			52.71
LaFargeville, NY 13656	DEED BOOK 1099 PG-00305					
	FULL MARKET VALUE	219,894				
TOTAL TAX ---						1,757.00**
	DATE #1	02/01/23	DATE #2	03/31/23	DATE #3	05/31/23
	AMT DUE	638.39	AMT DUE	585.66	AMT DUE	585.66

STATE OF NEW YORK
 COUNTY - Jefferson
 TOWN - Orleans
 SWIS - 224600

2023 TOWN TAX ROLL
 TAXABLE SECTION OF THE ROLL - 1
 TAX MAP NUMBER SEQUENCE
 UNIFORM PERCENT OF VALUE IS 094.00

PAGE 711
 VALUATION DATE-JUL 01, 2021
 TAXABLE STATUS DATE-MAR 01, 2022

TAX MAP PARCEL NUMBER	PROPERTY LOCATION & CLASS	ASSESSMENT	EXEMPTION CODE	COUNTY	TOWN	TAX AMOUNT
CURRENT OWNERS NAME	SCHOOL DISTRICT	LAND	TAX DESCRIPTION			
CURRENT OWNERS ADDRESS	PARCEL SIZE/GRID COORD	TOTAL	SPECIAL DISTRICTS			
***** 54.00-1-15 *****						
54.00-1-15	30932 Vaadi Rd					BILL462765
Johnson David G	210 1 Family Res		County Taxable	98,200		717.86
Dickson Katharine	Lafargeville 224601	20,100	FD461 Orleans Fire Dist	98,200	TO	82.73
30932 Vaadi Rd	ACRES 1.05	98,200	HI461 Highway Item No 1	98,200	TO	34.14
Lafargeville, NY 13656	EAST-0985988 NRTH-1499906		Installment Fee			25.04
	DEED BOOK 1477 PG-190					
	FULL MARKET VALUE	104,468				
			TOTAL TAX ---			834.73**
			DATE #1 02/01/23	DATE #2 03/31/23	DATE #3 05/31/23	
			AMT DUE 303.29	AMT DUE 278.24	AMT DUE 278.24	

STATE OF NEW YORK
 COUNTY - Jefferson
 TOWN - Orleans
 SWIS - 224600

2023 TOWN TAX ROLL
 TAXABLE SECTION OF THE ROLL - 1
 UNIFORM PERCENT OF VALUE IS 094.00

PAGE 712
 VALUATION DATE-JUL 01, 2021
 TAXABLE STATUS DATE-MAR 01, 2022
 RPS155/V04/L015
 CURRENT DATE 12/14/2022

R O L L S E C T I O N T O T A L S

*** SPECIAL DISTRICT SUMMARY ***

CODE	DISTRICT NAME	TOTAL PARCELS	EXTENSION TYPE	EXTENSION VALUE	AD VALOREM VALUE	EXEMPT AMOUNT	TAXABLE VALUE	TOTAL TAX
OM998	Omitted Tax C	1	MOVTAX	357.67			357.67	357.67
OM999	Omitted Tax T	1	MOVTAX	57.85			57.85	57.85
US990	Unpaid Sewer	83	MOVTAX	54,240.30			54,240.30	54,240.30
UW990	Unpaid Water	96	MOVTAX	47,585.44			47,585.44	47,585.44
FD461	Orleans Fire D	2,765	TOTAL		431658,883	2710,716	428948,167	361,362.61
HI461	Highway Item N	2,765	TOTAL		429426,688	2710,716	426715,972	148,329.24
LT461	LaFargeville L	211	TOTAL		22651,233		22651,233	10,014.39
LT462	Fishers Lndg L	151	TOTAL		26055,450		26055,450	4,539.85
LT463	Omar Light Dis	35	TOTAL		2256,390	15,318	2241,072	1,787.69
LT464	Fineview Lt Di	49	TOTAL		8754,150		8754,150	1,125.75
LT465	Fineview Lt Di	65	TOTAL		13437,600		13437,600	1,005.56

*** SCHOOL DISTRICT SUMMARY ***

CODE	DISTRICT NAME	TOTAL PARCELS	ASSESSED LAND	ASSESSED TOTAL	EXEMPT AMOUNT ----- STAR AMOUNT	TOTAL TAXABLE ----- STAR TAXABLE
	Alexandria	1	16,800	16,800		16,800
222202	Indian River	1	9,300	9,300		16,800 9,300
222401	Thousand Islands	343	28252,700	61935,855		9,300 61,935,855
223201	Lafargeville	2420	128787,190	369696,928	2786,700 2901,566	59,149,155 366,795,362
224601					20134,230	346,661,132
	S U B - T O T A L	2765	157065,990	431658,883	2901,566	428,757,317
	S U B - T O T A L (CONT)				22920,930	405,836,387
	T O T A L	2765	157065,990	431658,883	2901,566	428,757,317
	T O T A L (CONT)				22920,930	405,836,387

STATE OF NEW YORK
 COUNTY - Jefferson
 TOWN - Orleans
 SWIS - 224600

2023 TOWN TAX ROLL
 TAXABLE SECTION OF THE ROLL - 1
 UNIFORM PERCENT OF VALUE IS 094.00

PAGE 713
 VALUATION DATE-JUL 01, 2021
 TAXABLE STATUS DATE-MAR 01, 2022
 RPS155/V04/L015
 CURRENT DATE 12/14/2022

R O L L S E C T I O N T O T A L S

*** SYSTEM CODES SUMMARY ***
 NO SYSTEM EXEMPTIONS AT THIS LEVEL

*** EXEMPTION SUMMARY ***

CODE	DESCRIPTION	TOTAL PARCELS	COUNTY	TOWN
41103	VETFUND/T	3		13,600
41111	% VET CT	1	10,835	10,835
41112	%VET/C	3	291,783	
41121	VET WAR CT	48	534,528	534,528
41122	VET WAR C	29	320,382	
41123	VET WAR T	29		320,382
41131	VET COM CT	38	736,525	736,525
41132	VET COM C	29	524,650	
41133	VET COM T	29		524,650
41141	VET DIS CT	28	862,145	862,145
41142	VET DIS C	8	238,410	
41143	VET DIS T	8		238,410
41160	CW 15 VET/	1		
41690	0RPTL466_c	6	16,920	16,920
41691	1RPTL466_c	4	11,280	11,280
41700	AG STRUCT	5	173,930	173,930
41720	AG DIST CO	14	247,584	247,584
41730	AG DIST IN	35	396,331	396,331
41801	SENIOR C/T	3	114,100	114,100
41802	SENIOR C	1	15,435	
42100	AGSTORTANK	15	66,801	66,801
49502	SOLAR C	1	1	
49530	IND WASTE	1	2000,000	2000,000
	T O T A L	339	6561,640	6268,021

STATE OF NEW YORK
 COUNTY - Jefferson
 TOWN - Orleans
 SWIS - 224600

2023 TOWN TAX ROLL
 TAXABLE SECTION OF THE ROLL - 1
 UNIFORM PERCENT OF VALUE IS 094.00

PAGE 714
 VALUATION DATE-JUL 01, 2021
 TAXABLE STATUS DATE-MAR 01, 2022
 RPS155/V04/L015
 CURRENT DATE 12/14/2022

ROLL SECTION TOTALS

*** GRAND TOTALS ***

ROLL SEC	DESCRIPTION	TOTAL PARCELS	ASSESSED LAND	ASSESSED TOTAL	EXEMPT AMOUNT ----- STAR AMOUNT	TOTAL TAXABLE ----- STAR TAXABLE	TOTAL TAX
	County Taxable		157065,990	431658,883	6,561,640	425,097,243	3107,559.22
	School Relevy						222,695.84
	Installment Fee						118,749.25
1	SPEC DIST TAXES TAXABLE	2,765					630,406.35 4079,410.66

STATE OF NEW YORK
 COUNTY - Jefferson
 TOWN - Orleans
 SWIS - 224600

2 0 2 3 T O W N T A X R O L L
 SPECIAL FRANCHISE SECTION OF THE ROLL - 5
 TAX MAP NUMBER SEQUENCE
 UNIFORM PERCENT OF VALUE IS 094.00

PAGE 715
 VALUATION DATE-JUL 01, 2021
 TAXABLE STATUS DATE-MAR 01, 2022

TAX MAP PARCEL NUMBER	PROPERTY LOCATION & CLASS	ASSESSMENT	EXEMPTION CODE	COUNTY	TOWN	TAXABLE VALUE	TAX AMOUNT
CURRENT OWNERS NAME	SCHOOL DISTRICT	LAND	TAX DESCRIPTION				
CURRENT OWNERS ADDRESS	PARCEL SIZE/GRID COORD	TOTAL	SPECIAL DISTRICTS				
***** 522.00-67-1 *****							
522.00-67-1	Special Franchise						BILL462766
TVC Albany Inc	860 Spec fran.		County Taxable			2	0.01
41 State St 1000	Alexandria 222202	0	FD461 Orleans Fire Dist			2 TO	
Albany, NY 12207	0.01 Percent	2	HI461 Highway Item No 1			2 TO	
	BANK 980						
	FULL MARKET VALUE	2					
TOTAL TAX ---							0.01**
DATE #1 02/01/23							
AMT DUE							0.01
***** 522.00-67-2 *****							
522.00-67-2	Special Franchise						BILL462767
TVC Albany Inc	860 Spec fran.		County Taxable			2	0.01
41 State St 1000	Indian River 222401	0	FD461 Orleans Fire Dist			2 TO	
Albany, NY 12207	0.01 Percent	2	HI461 Highway Item No 1			2 TO	
	BANK 980						
	FULL MARKET VALUE	2					
TOTAL TAX ---							0.01**
DATE #1 02/01/23							
AMT DUE							0.01
***** 522.00-67-3 *****							
522.00-67-3	Special Franchise						BILL462768
TVC Albany Inc	860 Spec fran.		County Taxable			16	0.12
41 State St 1000	Thousand Island 223201	0	FD461 Orleans Fire Dist			16 TO	.01
Albany, NY 12207	0.10 Percent	16	HI461 Highway Item No 1			15 TO	.01
	BANK 980		LT462 Fishers Lndg Lt Dist			1 TO	
	FULL MARKET VALUE	17					
TOTAL TAX ---							0.14**
DATE #1 02/01/23							
AMT DUE							0.14
***** 522.00-67-4 *****							
522.00-67-4	Special Franchise						BILL462769
TVC Albany Inc	860 Spec fran.		County Taxable			143	1.05
41 State St 1000	Lafargeville 224601	0	FD461 Orleans Fire Dist			143 TO	.12
Albany, NY 12207	0.88 Percent	143	HI461 Highway Item No 1			138 TO	.05
	BANK 980		LT461 LaFargeville Lt Dist			13 TO	.01
	FULL MARKET VALUE	152	LT463 Omar Light Dist			1 TO	
			LT464 Fineview Lt Dist 1			3 TO	
			LT465 Fineview Lt Dist 2			3 TO	
TOTAL TAX ---							1.23**
DATE #1 02/01/23							
AMT DUE							1.23

STATE OF NEW YORK
 COUNTY - Jefferson
 TOWN - Orleans
 SWIS - 224600

2 0 2 3 T O W N T A X R O L L
 SPECIAL FRANCHISE SECTION OF THE ROLL - 5
 TAX MAP NUMBER SEQUENCE
 UNIFORM PERCENT OF VALUE IS 094.00

PAGE 716
 VALUATION DATE-JUL 01, 2021
 TAXABLE STATUS DATE-MAR 01, 2022

TAX MAP PARCEL NUMBER	PROPERTY LOCATION & CLASS	ASSESSMENT	EXEMPTION CODE	COUNTY	TOWN	TAX AMOUNT
CURRENT OWNERS NAME	SCHOOL DISTRICT	LAND	TAX DESCRIPTION			
CURRENT OWNERS ADDRESS	PARCEL SIZE/GRID COORD	TOTAL	SPECIAL DISTRICTS			
582.00-12-1.1	Special Franchise			582.00-12-1.1		BILL462770
National Grid	861 Elec & gas		County Taxable			540.26
Real Estate Tax Dept	Alexandria 222202	0	FD461 Orleans Fire Dist			62.26
300 Erie Blvd W	.01 Percent	73,905	HI461 Highway Item No 1			25.69
Syracuse, NY 13202	BANK 957		Installment Fee			18.85
	FULL MARKET VALUE	78,622				
TOTAL TAX ---						628.21**
	DATE #1	02/01/23	DATE #2	03/31/23	DATE #3	05/31/23
	AMT DUE	228.26	AMT DUE	209.40	AMT DUE	209.40
582.00-12-1.2	Special Franchise			582.00-12-1.2		BILL462771
National Grid	861 Elec & gas		County Taxable			540.26
Real Estate Tax Dept	Indian River 222401	0	FD461 Orleans Fire Dist			62.26
300 Erie Blvd W	.01 Percent	73,905	HI461 Highway Item No 1			25.69
Syracuse, NY 13202	BANK 957		Installment Fee			18.85
	FULL MARKET VALUE	78,622				
TOTAL TAX ---						628.21**
	DATE #1	02/01/23	DATE #2	03/31/23	DATE #3	05/31/23
	AMT DUE	228.26	AMT DUE	209.40	AMT DUE	209.40
582.00-12-1.3	Special Franchise			582.00-12-1.3		BILL462772
National Grid	861 Elec & gas		County Taxable			5,402.65
Real Estate Tax Dept	Thousand Island 223201	0	FD461 Orleans Fire Dist			622.61
300 Erie Blvd W	.10 Percent	739,053	HI461 Highway Item No 1			256.90
Syracuse, NY 13202	BANK 957		LT462 Fishers Lndg Lt Dist			8.38
	FULL MARKET VALUE	786,227	Installment Fee			188.72
TOTAL TAX ---						6,290.54**
	DATE #1	02/01/23	DATE #2	03/31/23	DATE #3	05/31/23
	AMT DUE	2,285.58	AMT DUE	2,096.84	AMT DUE	2,096.84
582.00-12-1.4	Special Franchise			582.00-12-1.4		BILL462773
National Grid	861 Elec & gas		County Taxable			47,543.32
Real Estate Tax Dept	Lafargeville 224601	0	FD461 Orleans Fire Dist			5,478.94
300 Erie Blvd W	.88 Percent	6503,668	HI461 Highway Item No 1			2,260.72
Syracuse, NY 13202	BANK 957		LT461 LaFargeville Lt Dist			257.63
	FULL MARKET VALUE	6918,796	LT463 Omar Light Dist			46.69
			LT464 Fineview Lt Dist 1			20.24
			LT465 Fineview Lt Dist 2			11.73
			Installment Fee			1,668.58
TOTAL TAX ---						55,619.27**
	DATE #1	02/01/23	DATE #2	03/31/23	DATE #3	05/31/23
	AMT DUE	20,208.35	AMT DUE	18,539.75	AMT DUE	18,539.75

STATE OF NEW YORK
COUNTY - Jefferson
TOWN - Orleans
SWIS - 224600

2 0 2 3 T O W N T A X R O L L
SPECIAL FRANCHISE SECTION OF THE ROLL - 5
TAX MAP NUMBER SEQUENCE
UNIFORM PERCENT OF VALUE IS 094.00

PAGE 717
VALUATION DATE-JUL 01, 2021
TAXABLE STATUS DATE-MAR 01, 2022

TAX MAP PARCEL NUMBER	PROPERTY LOCATION & CLASS	ASSESSMENT	EXEMPTION CODE	COUNTY	TOWN	TAX AMOUNT
CURRENT OWNERS NAME	SCHOOL DISTRICT	LAND	TAX DESCRIPTION			
CURRENT OWNERS ADDRESS	PARCEL SIZE/GRID COORD	TOTAL	SPECIAL DISTRICTS			
***** 582.00-64-1.1 *****						
582.00-64-1.1	Special Franchise					BILL462774
Verizon New York Inc	860 Spec fran.		County Taxable	3,837		28.05
c/o Duff & Phelps	Alexandria 222202	0	FD461 Orleans Fire Dist	3,837 TO		3.23
PO Box 2749	0.01 Percent	3,837	HI461 Highway Item No 1	3,699 TO		1.29
Addison, TX 75001	BANK 958					
	FULL MARKET VALUE	4,082				
TOTAL TAX ---						32.57**
			DATE #1	02/01/23		
				AMT DUE		32.57
***** 582.00-64-1.2 *****						
582.00-64-1.2	Special Franchise					BILL462775
Verizon New York Inc	860 Spec fran.		County Taxable	3,837		28.05
c/o Duff & Phelps	Indian River 222401	0	FD461 Orleans Fire Dist	3,837 TO		3.23
PO Box 2749	0.01 Percent	3,837	HI461 Highway Item No 1	3,699 TO		1.29
Addison, TX 75001	BANK 958					
	FULL MARKET VALUE	4,082				
TOTAL TAX ---						32.57**
			DATE #1	02/01/23		
				AMT DUE		32.57
***** 582.00-64-1.3 *****						
582.00-64-1.3	Special Franchise					BILL462776
Verizon New York Inc	860 Spec fran.		County Taxable	38,369		280.49
c/o Duff & Phelps	Thousand Island 223201	0	FD461 Orleans Fire Dist	38,369 TO		32.32
PO Box 2749	0.10 Percent	38,369	HI461 Highway Item No 1	36,988 TO		12.86
Addison, TX 75001	BANK 958		LT462 Fishers Lndg Lt Dist	2,498 TO		.44
	FULL MARKET VALUE	40,818	Installment Fee			9.78
TOTAL TAX ---						326.11**
			DATE #1	02/01/23	DATE #2	03/31/23
				DATE #3	05/31/23	
			AMT DUE	118.49	AMT DUE	108.70
				AMT DUE		108.70
***** 582.00-64-1.4 *****						
582.00-64-1.4	Special Franchise					BILL462777
Verizon New York Inc	860 Spec fran.		County Taxable	337,646		2,468.27
c/o Duff & Phelps	Lafargeville 224601	0	FD461 Orleans Fire Dist	337,646 TO		284.45
PO Box 2749	0.88 Percent	337,646	HI461 Highway Item No 1	325,491 TO		113.14
Addison, TX 75001	BANK 958		LT461 LaFargeville Lt Dist	30,253 TO		13.38
	FULL MARKET VALUE	359,198	LT463 Omar Light Dist	3,039 TO		2.42
			LT464 Fineview Lt Dist 1	8,171 TO		1.05
			LT465 Fineview Lt Dist 2	8,137 TO		.61
			Installment Fee			86.50
TOTAL TAX ---						2,883.32**
			DATE #1	02/01/23	DATE #2	03/31/23
				DATE #3	05/31/23	
			AMT DUE	1,047.62	AMT DUE	961.10
				AMT DUE		961.10

STATE OF NEW YORK
 COUNTY - Jefferson
 TOWN - Orleans
 SWIS - 224600

2 0 2 3 T O W N T A X R O L L
 SPECIAL FRANCHISE SECTION OF THE ROLL - 5
 TAX MAP NUMBER SEQUENCE
 UNIFORM PERCENT OF VALUE IS 094.00

PAGE 718
 VALUATION DATE-JUL 01, 2021
 TAXABLE STATUS DATE-MAR 01, 2022

TAX MAP PARCEL NUMBER	PROPERTY LOCATION & CLASS	ASSESSMENT	EXEMPTION CODE	COUNTY	TOWN	TAX AMOUNT
CURRENT OWNERS NAME	SCHOOL DISTRICT	LAND	TAX DESCRIPTION			
CURRENT OWNERS ADDRESS	PARCEL SIZE/GRID COORD	TOTAL	SPECIAL DISTRICTS			
***** 591.00-92-1 *****						
591.00-92-1	Special Franchise					BILL462778
Time Warner	860 Spec fran.		County Taxable			9,186.28
Attn: Tax Office	Lafargeville 224601	0	FD461 Orleans Fire Dist	1256,634	TO	1,058.64
PO Box 7467	BANK 954	1256,634	HI461 Highway Item No 1	1211,395	TO	421.09
Charlotte, NC 28241	FULL MARKET VALUE	1336,845	LT461 LaFargeville Lt Dist	112,594	TO	49.78
			LT462 Fishers Lndg Lt Dist	81,807	TO	14.25
			LT463 Omar Light Dist	11,310	TO	9.02
			LT464 Fineview Lt Dist 1	30,411	TO	3.91
			LT465 Fineview Lt Dist 2	30,285	TO	2.27
			Installment Fee			322.36
			TOTAL TAX ---			10,745.24**
			DATE #1 02/01/23	DATE #2 03/31/23	DATE #3 05/31/23	
			AMT DUE 3,904.12	AMT DUE 3,581.74	AMT DUE 3,581.74	

STATE OF NEW YORK
 COUNTY - Jefferson
 TOWN - Orleans
 SWIS - 224600

2023 TOWN TAX ROLL
 SPECIAL FRANCHISE SECTION OF THE ROLL - 5
 UNIFORM PERCENT OF VALUE IS 094.00

PAGE 719
 VALUATION DATE-JUL 01, 2021
 TAXABLE STATUS DATE-MAR 01, 2022
 RPS155/V04/L015
 CURRENT DATE 12/14/2022

R O L L S E C T I O N T O T A L S

*** S P E C I A L D I S T R I C T S U M M A R Y ***

CODE	DISTRICT NAME	TOTAL PARCELS	EXTENSION TYPE	EXTENSION VALUE	AD VALOREM VALUE	EXEMPT AMOUNT	TAXABLE VALUE	TOTAL TAX
FD461	Orleans Fire D	13	TOTAL		9031,017		9031,017	7,608.07
HI461	Highway Item N	13	TOTAL		8971,960		8971,960	3,118.73
LT461	LaFargeville L	4	TOTAL		725,589		725,589	320.80
LT462	Fishers Lndg L	4	TOTAL		132,418		132,418	23.07
LT463	Omar Light Dis	4	TOTAL		72,883		72,883	58.13
LT464	Fineview Lt Di	4	TOTAL		195,974		195,974	25.20
LT465	Fineview Lt Di	4	TOTAL		195,163		195,163	14.61

*** S C H O O L D I S T R I C T S U M M A R Y ***

CODE	DISTRICT NAME	TOTAL PARCELS	ASSESSED LAND	ASSESSED TOTAL	EXEMPT AMOUNT	TOTAL TAXABLE
					-----	-----
					STAR AMOUNT	STAR TAXABLE
	Alexandria	3		77,744		77,744
222202	Indian River	3		77,744		77,744
222401	Thousand Islands	3		777,438		777,438
223201	Lafargeville	4		8098,091		8,098,091
224601						8,098,091
	S U B - T O T A L	13		9031,017		9,031,017
	S U B - T O T A L (CONT)					9,031,017
	T O T A L	13		9031,017		9,031,017
	T O T A L (CONT)					9,031,017

STATE OF NEW YORK
COUNTY - Jefferson
TOWN - Orleans
SWIS - 224600

2 0 2 3 T O W N T A X R O L L
UTILITY & R.R. SECTION OF THE ROLL - 6
TAX MAP NUMBER SEQUENCE
UNIFORM PERCENT OF VALUE IS 094.00

PAGE 721
VALUATION DATE-JUL 01, 2021
TAXABLE STATUS DATE-MAR 01, 2022

TAX MAP PARCEL NUMBER	PROPERTY LOCATION & CLASS	ASSESSMENT	EXEMPTION CODE	COUNTY	TOWN	TAX AMOUNT
CURRENT OWNERS NAME	SCHOOL DISTRICT	LAND	TAX DESCRIPTION			
CURRENT OWNERS ADDRESS	PARCEL SIZE/GRID COORD	TOTAL	SPECIAL DISTRICTS			
***** 6.00-1-29.2 *****						
44871	Co Rte 191					BILL462779
6.00-1-29.2	831 Tele Comm		County Taxable	650,000		4,751.65
SBA Towers VI LLC	Lafargeville 224601	27,900	FD461 Orleans Fire Dist	650,000 TO		547.59
Attn: Tax Dept - NY16654-A	Lot 3	650,000	HI461 Highway Item No 1	650,000 TO		225.94
8051 Congress Ave	ACRES 5.25		Installment Fee			165.76
Boca Raton, FL 33487-1307	EAST-0971229 NRTH-1573008					
	DEED BOOK 2014 PG-17554					
	FULL MARKET VALUE	691,489				
TOTAL TAX ---						5,525.18**
	DATE #1	02/01/23	DATE #2	03/31/23	DATE #3	05/31/23
	AMT DUE	2,007.50	AMT DUE	1,841.72	AMT DUE	1,841.72
***** 13.00-2-50.3 *****						
18588	Robinson Rd					BILL462780
13.00-2-50.3	831 Tele Comm		County Taxable	550,000		4,020.63
St Lawrence Seaway Rsa Cell	Thousand Island 223201	31,900	FD461 Orleans Fire Dist	550,000 TO		463.34
Attn: Verizon Wireless	ACRES 5.70 BANK 958	550,000	HI461 Highway Item No 1	550,000 TO		191.18
c/o Duff & Phelps	EAST-0972190 NRTH-1551468		Installment Fee			140.25
PO Box 2549	DEED BOOK 1282 PG-162					
Addison, TX 75001	FULL MARKET VALUE	585,106				
TOTAL TAX ---						4,675.15**
	DATE #1	02/01/23	DATE #2	03/31/23	DATE #3	05/31/23
	AMT DUE	1,698.64	AMT DUE	1,558.38	AMT DUE	1,558.38
***** 21.00-2-2.2-601 *****						
	Middle Rd					BILL462781
21.00-2-2.2-601	837 Cell Tower		County Taxable	550,000		4,020.63
Verizon Wireless Inc	Lafargeville 224601	0	FD461 Orleans Fire Dist	550,000 TO		463.34
c/o Duff & Phelps	BANK 958	550,000	HI461 Highway Item No 1	550,000 TO		191.18
PO Box 2549	FULL MARKET VALUE	585,106	Installment Fee			140.25
Addison, TX 75001						
TOTAL TAX ---						4,675.15**
	DATE #1	02/01/23	DATE #2	03/31/23	DATE #3	05/31/23
	AMT DUE	1,698.64	AMT DUE	1,558.38	AMT DUE	1,558.38
***** 32.15-1-66 *****						
35829	NYS Rte 180					BILL462782
32.15-1-66	831 Tele Comm		County Taxable	64,000		467.85
Verizon New York Inc	Lafargeville 224601	8,200	FD461 Orleans Fire Dist	64,000 TO		53.92
c/o Duff & Phelps	Lafargeville	64,000	HI461 Highway Item No 1	64,000 TO		22.25
PO Box 2749	FRNT 50.00 DPTH 53.00		Installment Fee			16.32
Addison, TX 75001	BANK 958					
	EAST-0980934 NRTH-1526434					
	FULL MARKET VALUE	68,085				
TOTAL TAX ---						544.02**
	DATE #1	02/01/23	DATE #2	03/31/23	DATE #3	05/31/23
	AMT DUE	197.66	AMT DUE	181.34	AMT DUE	181.34

STATE OF NEW YORK
COUNTY - Jefferson
TOWN - Orleans
SWIS - 224600

2023 TOWN TAX ROLL
UTILITY & R.R. SECTION OF THE ROLL - 6
TAX MAP NUMBER SEQUENCE
UNIFORM PERCENT OF VALUE IS 094.00

PAGE 722
VALUATION DATE-JUL 01, 2021
TAXABLE STATUS DATE-MAR 01, 2022

TAX MAP PARCEL NUMBER PROPERTY LOCATION & CLASS ASSESSMENT EXEMPTION CODE-----COUNTY-----TOWN-----
CURRENT OWNERS NAME SCHOOL DISTRICT LAND TAX DESCRIPTION TAXABLE VALUE
CURRENT OWNERS ADDRESS PARCEL SIZE/GRID COORD TOTAL SPECIAL DISTRICTS TAX AMOUNT

***** 33.00-1-10.1-601 *****
24330 Bacon Rd
33.00-1-10.1-601 837 Cell Tower
Manbeck Harold I Lafargeville 224601 0
Manbeck Gloria J ACRES 0.23 560,000
Global Tower Partners FULL MARKET VALUE 595,745
c/oAmerican Tower Property Tax
PO Box 723597
Atlanta, GA 31139-0597

TOTAL TAX --- 4,760.16**
DATE #1 02/01/23 DATE #2 03/31/23 DATE #3 05/31/23
AMT DUE 1,729.52 AMT DUE 1,586.72 AMT DUE 1,586.72

***** 43.00-1-27.2 *****
Off Tracy Rd
43.00-1-27.2 882 Elec Trans Imp
National Grid Lafargeville 224601 15,000
Attn: Real Estate Tax Dept Trans Facilities 15,500
300 Erie Blvd W TI-Coffeen St
Syracuse, NY 13202 ACRES 6.40 BANK 957
EAST-0977810 NRTH-1513652
FULL MARKET VALUE 16,489

TOTAL TAX --- 131.76**
DATE #1 02/01/23 DATE #2 03/31/23 DATE #3 05/31/23
AMT DUE 47.87 AMT DUE 43.92 AMT DUE 43.92

***** 43.00-1-28.2 *****
Off Tracy Rd
43.00-1-28.2 882 Elec Trans Imp
National Grid Lafargeville 224601 15,000
Attn: Real Estate Tax Dept Trans Facilities 15,500
300 Erie Blvd W TI-Coffeen St
Syracuse, NY 13202 ACRES 6.80 BANK 957
EAST-0978031 NRTH-1511526
FULL MARKET VALUE 16,489

TOTAL TAX --- 131.76**
DATE #1 02/01/23 DATE #2 03/31/23 DATE #3 05/31/23
AMT DUE 47.87 AMT DUE 43.92 AMT DUE 43.92

***** 44.00-1-2.-401 *****
23074 Honey Flats Rd
44.00-1-2.-401 837 Cell Tower
St Lawrence Seaway Rsa Cell Lafargeville 224601 0
Attn: DBA Verizon Wireless Tower 550,000
Attn: Network Real Estate ACRES 1.00 585,106
PO Box 2549 FULL MARKET VALUE
Addison, TX 75001

TOTAL TAX --- 4,675.15**
DATE #1 02/01/23 DATE #2 03/31/23 DATE #3 05/31/23
AMT DUE 1,698.64 AMT DUE 1,558.38 AMT DUE 1,558.38

STATE OF NEW YORK
COUNTY - Jefferson
TOWN - Orleans
SWIS - 224600

2023 TOWN TAX ROLL
UTILITY & R.R. SECTION OF THE ROLL - 6
TAX MAP NUMBER SEQUENCE
UNIFORM PERCENT OF VALUE IS 094.00

PAGE 723
VALUATION DATE-JUL 01, 2021
TAXABLE STATUS DATE-MAR 01, 2022

TAX MAP PARCEL NUMBER	PROPERTY LOCATION & CLASS	ASSESSMENT	EXEMPTION CODE	COUNTY	TOWN	TAX AMOUNT
CURRENT OWNERS NAME	SCHOOL DISTRICT	LAND	TAX DESCRIPTION			
CURRENT OWNERS ADDRESS	PARCEL SIZE/GRID COORD	TOTAL	SPECIAL DISTRICTS			
***** 682.00-12-1.1 *****						
682.00-12-1.1	Trans Line					BILL462787
National Grid	882 Elec Trans Imp		County Taxable	248,519		1,816.73
Attn: Real Estate Tax Dept	Thousand Island 223201	0	FD461 Orleans Fire Dist	248,519 TO		209.36
300 Erie Blvd W	Trans Line	248,519	HI461 Highway Item No 1	248,519 TO		86.39
Syracuse, NY 13202	0.94 Percent T-343 TI-Cof		Installment Fee			63.37
	BANK 957					
	FULL MARKET VALUE	264,382				
TOTAL TAX --- 2,112.48**						
	DATE #1	02/01/23	DATE #2	03/31/23	DATE #3	05/31/23
	AMT DUE	767.53	AMT DUE	704.16	AMT DUE	704.16
***** 682.00-12-1.2 *****						
682.00-12-1.2	Trans Line					BILL462788
National Grid	882 Elec Trans Imp		County Taxable	15,863		115.96
Attn: Real Estate Tax Dept	Lafargeville 224601	0	FD461 Orleans Fire Dist	15,863 TO		13.36
300 Erie Blvd W	Trans Line 812151	15,863	HI461 Highway Item No 1	15,863 TO		5.51
Syracuse, NY 13202	0.06 Percent T-343 TI-Cof		Installment Fee			4.04
	BANK 957					
	FULL MARKET VALUE	16,876				
TOTAL TAX --- 134.83**						
	DATE #1	02/01/23	DATE #2	03/31/23	DATE #3	05/31/23
	AMT DUE	48.99	AMT DUE	44.94	AMT DUE	44.94
***** 682.00-12-3.1 *****						
682.00-12-3.1	Elec Dist					BILL462789
National Grid	884 Elec Dist Out		County Taxable	34,045		248.88
Attn: Real Estate Tax Dept	Alexandria 222202	0	FD461 Orleans Fire Dist	34,045 TO		28.68
300 Erie Blvd W	Elec Dist	34,045	HI461 Highway Item No 1	32,819 TO		11.41
Syracuse, NY 13202	0.01 Percent		Installment Fee			8.67
	BANK 957					
	FULL MARKET VALUE	36,218				
TOTAL TAX --- 288.97**						
	DATE #1	02/01/23	DATE #2	03/31/23	DATE #3	05/31/23
	AMT DUE	105.00	AMT DUE	96.32	AMT DUE	96.32
***** 682.00-12-3.2 *****						
682.00-12-3.2	Elec Dist					BILL462790
National Grid	884 Elec Dist Out		County Taxable	34,045		248.88
Attn: Real Estate Tax Dept	Indian River 222401	0	FD461 Orleans Fire Dist	34,045 TO		28.68
300 Erie Blvd W	Elec Dist	34,045	HI461 Highway Item No 1	32,819 TO		11.41
Syracuse, NY 13202	0.01 Percent		Installment Fee			8.67
	BANK 957					
	FULL MARKET VALUE	36,218				
TOTAL TAX --- 288.97**						
	DATE #1	02/01/23	DATE #2	03/31/23	DATE #3	05/31/23
	AMT DUE	105.00	AMT DUE	96.32	AMT DUE	96.32

STATE OF NEW YORK
COUNTY - Jefferson
TOWN - Orleans
SWIS - 224600

2023 TOWN TAX ROLL
UTILITY & R.R. SECTION OF THE ROLL - 6
TAX MAP NUMBER SEQUENCE
UNIFORM PERCENT OF VALUE IS 094.00

PAGE 724
VALUATION DATE-JUL 01, 2021
TAXABLE STATUS DATE-MAR 01, 2022

TAX MAP PARCEL NUMBER	PROPERTY LOCATION & CLASS	ASSESSMENT	EXEMPTION CODE	COUNTY	TOWN	TAX AMOUNT
CURRENT OWNERS NAME	SCHOOL DISTRICT	LAND	TAX DESCRIPTION			
CURRENT OWNERS ADDRESS	PARCEL SIZE/GRID COORD	TOTAL	SPECIAL DISTRICTS			
***** 682.00-12-3.3 *****						
682.00-12-3.3	Elec Dist					BILL462791
National Grid	884 Elec Dist Out		County Taxable	340,447		2,488.75
Attn: Real Estate Tax Dept	Thousand Island 223201	0	FD461 Orleans Fire Dist	340,447 TO		286.81
300 Erie Blvd W	Elec Dist	340,447	HI461 Highway Item No 1	328,191 TO		114.08
Syracuse, NY 13202	0.10 Percent		LT462 Fishers Lndg Lt Dist	22,163 TO		3.86
	BANK 957		Installment Fee			86.81
	FULL MARKET VALUE	362,178				
			TOTAL TAX ---			2,893.50**
			DATE #1 02/01/23	DATE #2 03/31/23	DATE #3 05/31/23	
			AMT DUE 1,051.31	AMT DUE 964.50	AMT DUE 964.50	
***** 682.00-12-3.4 *****						
682.00-12-3.4	Elec Dist					BILL462792
National Grid	884 Elec Dist Out		County Taxable	2996,350		21,904.01
Attn: Real Estate Tax Dept	Lafargeville 224601	0	FD461 Orleans Fire Dist	2996,350 TO		2,524.24
300 Erie Blvd W	Elec Dist	2996,350	HI461 Highway Item No 1	2888,481 TO		1,004.06
Syracuse, NY 13202	0.88 Percent		LT461 LaFargeville Lt Dist	268,473 TO		118.70
	BANK 957		LT463 Omar Light Dist	26,967 TO		21.51
	FULL MARKET VALUE	3187,606	LT464 Fineview Lt Dist 1	72,512 TO		9.32
			LT465 Fineview Lt Dist 2	72,212 TO		5.40
			Installment Fee			767.62
			TOTAL TAX ---			25,587.24**
			DATE #1 02/01/23	DATE #2 03/31/23	DATE #3 05/31/23	
			AMT DUE 9,296.70	AMT DUE 8,529.08	AMT DUE 8,529.08	
***** 682.00-64-1.1 *****						
682.00-64-1.1	Outside Plant					BILL462793
Verizon New York Inc	836 Telecom. eq.		County Taxable	26		0.19
c/o Duff & Phelps	Alexandria 222202	0	FD461 Orleans Fire Dist	26 TO		.02
PO Box 2749	0.0001 Percent	26	HI461 Highway Item No 1	25 TO		.01
Addison, TX 75001	646.000-0000-631.900-1881					
	Ceiling Calc Ref Number					
	BANK 958					
	FULL MARKET VALUE	28				
			TOTAL TAX ---			0.22**
			DATE #1 02/01/23			
			AMT DUE 0.22			
***** 682.00-64-1.2 *****						
682.00-64-1.2	Outside Plant					BILL462794
Verizon New York Inc	836 Telecom. eq.		County Taxable	26		0.19
c/o Duff & Phelps	Indian River 222401	0	FD461 Orleans Fire Dist	26 TO		.02
PO Box 2749	0.0001 Percent	26	HI461 Highway Item No 1	25 TO		.01
Addison, TX 75001	646.000-0000-631.900-1882					
	Ceiling Calc Ref Number					
	BANK 958					
	FULL MARKET VALUE	28				
			TOTAL TAX ---			0.22**
			DATE #1 02/01/23			
			AMT DUE 0.22			

STATE OF NEW YORK
 COUNTY - Jefferson
 TOWN - Orleans
 SWIS - 224600

2 0 2 3 T O W N T A X R O L L
 UTILITY & R.R. SECTION OF THE ROLL - 6
 TAX MAP NUMBER SEQUENCE
 UNIFORM PERCENT OF VALUE IS 094.00

PAGE 725
 VALUATION DATE-JUL 01, 2021
 TAXABLE STATUS DATE-MAR 01, 2022

TAX MAP PARCEL NUMBER	PROPERTY LOCATION & CLASS	ASSESSMENT	EXEMPTION CODE	COUNTY	TOWN	TAX AMOUNT
CURRENT OWNERS NAME	SCHOOL DISTRICT	LAND	TAX DESCRIPTION			
CURRENT OWNERS ADDRESS	PARCEL SIZE/GRID COORD	TOTAL	SPECIAL DISTRICTS			
***** 682.00-64-1.3 *****						
682.00-64-1.3	Outside Plant					BILL462795
Verizon New York Inc	836 Telecom. eq.		County Taxable			198.58
c/o Duff & Phelps	Thousand Island 223201	0	FD461 Orleans Fire Dist	27,165	TO	22.88
PO Box 2749	0.1058 Percent	27,165	HI461 Highway Item No 1	26,187	TO	9.10
Addison, TX 75001	646.000-0000-631.900-1883		LT462 Fishers Lndg Lt Dist	1,768	TO	.31
	Ceiling Calc Ref Number		Installment Fee			6.93
	BANK 958					
	FULL MARKET VALUE	28,899				
TOTAL TAX ---						230.87**
	DATE #1	02/01/23	DATE #2	03/31/23	DATE #3	05/31/23
	AMT DUE	83.90	AMT DUE	76.95	AMT DUE	76.95
***** 682.00-64-1.4 *****						
682.00-64-1.4	Outside Plant					BILL462796
Verizon New York Inc	836 Telecom. eq.		County Taxable			1,678.02
c/o Duff & Phelps	Lafargeville 224601	0	FD461 Orleans Fire Dist	229,544	TO	193.38
PO Box 2749	0.8940 Percent	229,544	HI461 Highway Item No 1	221,280	TO	76.92
Addison, TX 75001	646.000-0000-631.900-1884		LT461 LaFargeville Lt Dist	20,567	TO	9.09
	Ceiling Calc Ref Number		LT463 Omar Light Dist	2,066	TO	1.65
	BANK 958		LT464 Fineview Lt Dist 1	5,555	TO	.71
	FULL MARKET VALUE	244,196	LT465 Fineview Lt Dist 2	5,532	TO	.41
			Installment Fee			58.81
TOTAL TAX ---						1,960.18**
	DATE #1	02/01/23	DATE #2	03/31/23	DATE #3	05/31/23
	AMT DUE	712.21	AMT DUE	653.39	AMT DUE	653.39

STATE OF NEW YORK
 COUNTY - Jefferson
 TOWN - Orleans
 SWIS - 224600

2023 TOWN TAX ROLL
 UTILITY & R.R. SECTION OF THE ROLL - 6
 UNIFORM PERCENT OF VALUE IS 094.00

PAGE 726
 VALUATION DATE-JUL 01, 2021
 TAXABLE STATUS DATE-MAR 01, 2022
 RPS155/V04/L015
 CURRENT DATE 12/14/2022

R O L L S E C T I O N T O T A L S

*** S P E C I A L D I S T R I C T S U M M A R Y ***

CODE	DISTRICT NAME	TOTAL PARCELS	EXTENSION TYPE	EXTENSION VALUE	AD VALOREM VALUE	EXEMPT AMOUNT	TAXABLE VALUE	TOTAL TAX
FD461	Orleans Fire D	18	TOTAL		6881,030		6881,030	5,796.85
HI461	Highway Item N	18	TOTAL		6749,209		6749,209	2,346.07
LT461	LaFargeville L	2	TOTAL		289,040		289,040	127.79
LT462	Fishers Lndg L	2	TOTAL		23,931		23,931	4.17
LT463	Omar Light Dis	2	TOTAL		29,033		29,033	23.16
LT464	Fineview Lt Di	2	TOTAL		78,067		78,067	10.03
LT465	Fineview Lt Di	2	TOTAL		77,744		77,744	5.81

*** S C H O O L D I S T R I C T S U M M A R Y ***

CODE	DISTRICT NAME	TOTAL PARCELS	ASSESSED LAND	ASSESSED TOTAL	EXEMPT AMOUNT	TOTAL TAXABLE
					-----	-----
					STAR AMOUNT	STAR TAXABLE
	Alexandria	2		34,071		34,071
222202						34,071
	Indian River	2		34,071		34,071
222401						34,071
	Thousand Islands	4	31,900	1166,131		1,166,131
223201						1,166,131
	Lafargeville	10	66,100	5646,757		5,646,757
224601						5,646,757
	S U B - T O T A L	18	98,000	6881,030		6,881,030
	S U B - T O T A L (CONT)					6,881,030
	T O T A L	18	98,000	6881,030		6,881,030
	T O T A L (CONT)					6,881,030

STATE OF NEW YORK
 COUNTY - Jefferson
 TOWN - Orleans
 SWIS - 224600

2 0 2 3 T O W N T A X R O L L
 WHOLLY EXEMPT SECTION OF THE ROLL - 8
 TAX MAP NUMBER SEQUENCE
 UNIFORM PERCENT OF VALUE IS 094.00

PAGE 728
 VALUATION DATE-JUL 01, 2021
 TAXABLE STATUS DATE-MAR 01, 2022

TAX MAP PARCEL NUMBER	PROPERTY LOCATION & CLASS	ASSESSMENT	EXEMPTION CODE	COUNTY	TOWN	TAX AMOUNT
CURRENT OWNERS NAME	SCHOOL DISTRICT	LAND	TAX DESCRIPTION	TAXABLE VALUE		
CURRENT OWNERS ADDRESS	PARCEL SIZE/GRID COORD	TOTAL	SPECIAL DISTRICTS			
***** 5.00-1-5 *****						
5.00-1-5	E of Bradley Pt 311 Res vac land - WTRFNT		NOPROFCHAR 25130	32,400	32,400	
Thousand Islands Land Trust	Lafargeville 224601	32,400	County Taxable	0.00		0.00
PO Box 238	Island (Unnamed)	32,400	FD461 Orleans Fire Dist	0	TO	
Clayton, NY 13624	ACRES 0.10		32,400 EX			
	EAST-0966636 NRTH-1580647		HI461 Highway Item No 1	0	TO	
	FULL MARKET VALUE	34,468	32,400 EX			
			TOTAL TAX ---			0.00**
***** 5.00-1-10 *****						
5.00-1-10	16631-779 Grandview Park Rd 590 Park - WTRFNT		N.Y.S. 12100	78000,000	78000,000	
New York State TI Park Comm	Lafargeville 224601	68697,800	County Taxable	0.00		0.00
Keewaydin St Pk	Wellesley Island St Pk	78000,000	FD461 Orleans Fire Dist	0	TO	
Alexandria Bay, NY 13607	ACRES 2584.70		78000,000 EX			
	EAST-0974234 NRTH-1579221		HI461 Highway Item No 1	0	TO	
	FULL MARKET VALUE	82978,723	78000,000 EX			
			TOTAL TAX ---			0.00**
***** 5.00-1-10.-201 *****						
5.00-1-10.-201	Co Rte 191 552 Golf course		N.Y.S. 12100	155,000	155,000	
New York State TI Park Comm	Lafargeville 224601	55,000	County Taxable	0.00		0.00
Doug Horton	Golf Course	155,000	FD461 Orleans Fire Dist	0	TO	
Golf Services	ACRES 55.00		155,000 EX			
45669 Landon Rd	FULL MARKET VALUE	164,894	HI461 Highway Item No 1	0	TO	
Wellesley Island, NY 13640			155,000 EX			
			TOTAL TAX ---			0.00**
***** 5.00-1-10.-701 *****						
5.00-1-10.-701	45920 Co Rte 191 593 Picnic site		N.Y.S. 12100	21,600	21,600	
New York State TI Park Comm	Lafargeville 224601	21,600	County Taxable	0.00		0.00
Keewaydin St Prl	Special District	21,600	FD461 Orleans Fire Dist	0	TO	
Alexandria Bay, NY 13607	Wellesley Is		21,600 EX			
	ACRES 1.30		HI461 Highway Item No 1	0	TO	
	FULL MARKET VALUE	22,979	21,600 EX			
			LT465 Fineview Lt Dist 2	0	TO	
			21,600 EX			
			TOTAL TAX ---			0.00**

STATE OF NEW YORK
 COUNTY - Jefferson
 TOWN - Orleans
 SWIS - 224600

2 0 2 3 T O W N T A X R O L L
 WHOLLY EXEMPT SECTION OF THE ROLL - 8
 TAX MAP NUMBER SEQUENCE
 UNIFORM PERCENT OF VALUE IS 094.00

PAGE 729
 VALUATION DATE-JUL 01, 2021
 TAXABLE STATUS DATE-MAR 01, 2022

TAX MAP PARCEL NUMBER	PROPERTY LOCATION & CLASS	ASSESSMENT	EXEMPTION CODE	COUNTY	TOWN	TAX AMOUNT
CURRENT OWNERS NAME	SCHOOL DISTRICT	LAND	TAX DESCRIPTION	TAXABLE VALUE		
CURRENT OWNERS ADDRESS	PARCEL SIZE/GRID COORD	TOTAL	SPECIAL DISTRICTS			
***** 6.00-1-4 *****						
6.00-1-4	Wellesley Is 312 Vac w/imprv - WTRFNT		AUTHORITY 13890	1449,600	1449,600	
Thousand Islands Bridge Auth	Lafargeville 224601	1349,600	County Taxable	0.00		0.00
Collins Lndg	Waterson Pt	1449,600	FD461 Orleans Fire Dist	0	TO	
Alexandria Bay, NY 13607	ACRES 38.50		1449,600 EX			
	EAST-0973798 NRTH-1583877		HI461 Highway Item No 1	0	TO	
	FULL MARKET VALUE	1542,128	1449,600 EX			
						TOTAL TAX --- 0.00**
***** 6.00-1-17 *****						
6.00-1-17	Co Rte 100 322 Rural vac>10		NOPROFCHAR 25130	56,000	56,000	
Thousand Islands Land Trust	Lafargeville 224601	56,000	County Taxable	0.00		0.00
PO Box 238	Wellesley Island	56,000	FD461 Orleans Fire Dist	0	TO	
Clayton, NY 13624	ACRES 113.90		56,000 EX			
	EAST-0978281 NRTH-1574108		HI461 Highway Item No 1	0	TO	
	DEED BOOK 2014 PG-18476		56,000 EX			
	FULL MARKET VALUE	59,574				
						TOTAL TAX --- 0.00**
***** 6.00-1-28.1 *****						
6.00-1-28.1	44706 Cross Island Rd 961 State park		N.Y.S. 12100	270,000	270,000	
State of New York People of th	Lafargeville 224601	270,000	County Taxable	0.00		0.00
625 Broadway	Wellesley Island	270,000	FD461 Orleans Fire Dist	0	TO	
Albany, NY 12238	ACRES 251.80		270,000 EX			
	EAST-0968573 NRTH-1571688		HI461 Highway Item No 1	0	TO	
	DEED BOOK 2018 PG-4440		270,000 EX			
	FULL MARKET VALUE	287,234				
						TOTAL TAX --- 0.00**
***** 6.00-1-33.13 *****						
6.00-1-33.13	43859 Cross Island Rd 662 Police/fire		WHOLLY EX 50000	1250,000	1250,000	
Orleans Fire District Town of	Lafargeville 224601	50,000	County Taxable	0.00		0.00
PO Box 280	Wellesley Island	1250,000	FD461 Orleans Fire Dist	0	TO	
LaFargeville, NY 13656	Fire Department		1250,000 EX			
	ACRES 4.98		HI461 Highway Item No 1	0	TO	
	EAST-0974000 NRTH-1569000		1250,000 EX			
	DEED BOOK 2016 PG-7795					
	FULL MARKET VALUE	1329,787				
						TOTAL TAX --- 0.00**

STATE OF NEW YORK
 COUNTY - Jefferson
 TOWN - Orleans
 SWIS - 224600

2 0 2 3 T O W N T A X R O L L
 WHOLLY EXEMPT SECTION OF THE ROLL - 8
 TAX MAP NUMBER SEQUENCE
 UNIFORM PERCENT OF VALUE IS 094.00

PAGE 730
 VALUATION DATE-JUL 01, 2021
 TAXABLE STATUS DATE-MAR 01, 2022

TAX MAP PARCEL NUMBER	PROPERTY LOCATION & CLASS	ASSESSMENT	EXEMPTION CODE	COUNTY	TOWN	TAX AMOUNT
CURRENT OWNERS NAME	SCHOOL DISTRICT	LAND	TAX DESCRIPTION	TAXABLE VALUE		
CURRENT OWNERS ADDRESS	PARCEL SIZE/GRID COORD	TOTAL	SPECIAL DISTRICTS			
***** 6.06-1-6 *****						
6.06-1-6	Is Near TI Bridge					
Thousand Islands Bridge Auth	311 Res vac land - WTRFNT		AUTHORITY 13890	7,200	7,200	
Collins Lndg	Lafargeville 224601	7,200	County Taxable	0.00		0.00
Alexandria Bay, NY 13607	ACRES 0.10	7,200	FD461 Orleans Fire Dist	0	TO	
	EAST-0976768 NRTH-1584463		7,200 EX			
	FULL MARKET VALUE	7,660	HI461 Highway Item No 1	0	TO	
			7,200 EX			
			TOTAL TAX ---			0.00**
***** 6.06-1-7.1 *****						
46703-828	US Rte 81					
6.06-1-7.1	484 1 use sm bld - WTRFNT		AUTHORITY 13890	2502,500	2502,500	
TI Bridge Authority	Lafargeville 224601	1489,000	County Taxable	0.00		0.00
Collins Lndg	N Of Lake Of Isles	2502,500	FD461 Orleans Fire Dist	0	TO	
Alexandria Bay, NY 13607	ACRES 198.10		2502,500 EX			
	EAST-0977596 NRTH-1582818		HI461 Highway Item No 1	0	TO	
	FULL MARKET VALUE	2662,234	2502,500 EX			
			TOTAL TAX ---			0.00**
***** 6.06-1-7.2 *****						
46717-749	US Rte 81					
6.06-1-7.2	652 Govt bldgs		U.S.A. 14100	88173,900	88173,900	
United States of America	Lafargeville 224601	500,000	County Taxable	0.00		0.00
c/o General Services Admin	Customs	88173,900	FD461 Orleans Fire Dist	0	TO	
26 Federal Plz Rm 16-100	ACRES 19.23		88173,900 EX			
New York, NY 10278	EAST-0977505 NRTH-1583591		HI461 Highway Item No 1	0	TO	
	DEED BOOK 2010 PG-4993		88173,900 EX			
	FULL MARKET VALUE	93802,021				
			TOTAL TAX ---			0.00**
***** 6.18-1-5.1 *****						
6.18-1-5.1	Peel Dock Rd					
Jefferson County of	323 Vacant rural		COUNTY 13100	9,100	9,100	
Attn: County Auditor	Lafargeville 224601	9,100	County Taxable	0.00		0.00
175 Arsenal St	and Co Rte 100	9,100	FD461 Orleans Fire Dist	0	TO	
Watertown, NY 13601	Wellesley Is		9,100 EX			
	ACRES 1.60 BANK 967		HI461 Highway Item No 1	0	TO	
	EAST-0979017 NRTH-1572123		9,100 EX			
	FULL MARKET VALUE	9,681				
			TOTAL TAX ---			0.00**

STATE OF NEW YORK
 COUNTY - Jefferson
 TOWN - Orleans
 SWIS - 224600

2 0 2 3 T O W N T A X R O L L
 WHOLLY EXEMPT SECTION OF THE ROLL - 8
 TAX MAP NUMBER SEQUENCE
 UNIFORM PERCENT OF VALUE IS 094.00

PAGE 731
 VALUATION DATE-JUL 01, 2021
 TAXABLE STATUS DATE-MAR 01, 2022

TAX MAP PARCEL NUMBER	PROPERTY LOCATION & CLASS	ASSESSMENT	EXEMPTION CODE	COUNTY	TOWN	TAX AMOUNT
CURRENT OWNERS NAME	SCHOOL DISTRICT	LAND	TAX DESCRIPTION			
CURRENT OWNERS ADDRESS	PARCEL SIZE/GRID COORD	TOTAL	SPECIAL DISTRICTS			
***** 6.18-1-40 *****						
6.18-1-40	TI Bridge					
TI Bridge Authority	846 Connectors		AUTHORITY 13890	49245,000	49245,000	
Collins Lndg	Lafargeville 224601	250,000	County Taxable	0.00		0.00
Alexandria Bay, NY 13607	Wellesley Is	49245,000	FD461 Orleans Fire Dist	0	TO	
	ACRES 4.30		49245,000 EX			
	EAST-0976577 NRTH-1569310		HI461 Highway Item No 1	0	TO	
	FULL MARKET VALUE	52388,298	49245,000 EX			
			TOTAL TAX ---			0.00**
***** 6.18-1-54.1 *****						
6.18-1-54.1	44378 Co Rte 191					
Columbus Circle Commons Inc	486 Mini-mart		Removed fr 41500	84,000	84,000	
407 S Warren St	Lafargeville 224601	34,000	WHOLLY EX 50000	0	0	
Syracuse, NY 13202	Wellesley Island	84,000	County Taxable	0.00		0.00
	ACRES 7.57		FD461 Orleans Fire Dist	0	TO	
	EAST-0975636 NRTH-1570847		84,000 EX			
PRIOR OWNER ON 3/01/2022	DEED BOOK 2022 PG-13046		HI461 Highway Item No 1	0	TO	
Small Michael J	FULL MARKET VALUE	89,362	84,000 EX			
			TOTAL TAX ---			0.00**
***** 6.18-1-54.2 *****						
6.18-1-54.2	44392 Co Rte 191					
United States Postal Service	652 Govt bldgs		U.S.A. 14100	166,900	166,900	
6 Griffin Rd N	Lafargeville 224601	20,000	County Taxable	0.00		0.00
Windsor, CT 06006-0320	Wellesley Island	166,900	FD461 Orleans Fire Dist	0	TO	
	FRNT 150.00 DPTH 222.00		166,900 EX			
	EAST-0975291 NRTH-1571054		HI461 Highway Item No 1	0	TO	
	DEED BOOK 1308 PG-259		166,900 EX			
	FULL MARKET VALUE	177,553				
			TOTAL TAX ---			0.00**
***** 12.12-1-1.-6001 *****						
12.12-1-1.-6001	17221 Sunrise Ave					
Thousand Is Park Church	620 Religious		NPROFRELIG 25110	91,000	91,000	
Attn: Thousand Island Park Cor	Lafargeville 224601	0	County Taxable	0.00		0.00
T I Park, NY 13692	T I Park	91,000	FD461 Orleans Fire Dist	0	TO	
	Tabernacle		91,000 EX			
	FULL MARKET VALUE	96,809	HI461 Highway Item No 1	0	TO	
			91,000 EX			
			TOTAL TAX ---			0.00**

STATE OF NEW YORK
 COUNTY - Jefferson
 TOWN - Orleans
 SWIS - 224600

2 0 2 3 T O W N T A X R O L L
 WHOLLY EXEMPT SECTION OF THE ROLL - 8
 TAX MAP NUMBER SEQUENCE
 UNIFORM PERCENT OF VALUE IS 094.00

PAGE 732
 VALUATION DATE-JUL 01, 2021
 TAXABLE STATUS DATE-MAR 01, 2022

TAX MAP PARCEL NUMBER	PROPERTY LOCATION & CLASS	ASSESSMENT	EXEMPTION CODE	COUNTY	TOWN	TAX AMOUNT
CURRENT OWNERS NAME	SCHOOL DISTRICT	LAND	TAX DESCRIPTION	TAXABLE VALUE		
CURRENT OWNERS ADDRESS	PARCEL SIZE/GRID COORD	TOTAL	SPECIAL DISTRICTS			
***** 12.12-1-1.-6002 *****						
12.12-1-1.-6002	Religious Ctr		NPROFRELIG 25110	82,900	82,900	
Thousand Is Park Church	Lafargeville 224601	0	County Taxable	0.00		0.00
St Lawrence Ave	T I Park	82,900	FD461 Orleans Fire Dist	0	TO	
TI Park, NY 13692	FULL MARKET VALUE	88,191	82,900 EX			
			HI461 Highway Item No 1	0	TO	
			82,900 EX			
			TOTAL TAX ---			0.00**
***** 12.12-1-1.-6003 *****						
12.12-1-1.-6003	43052 Observatory St		NPROFRELIG 25110	445,000	445,000	
Ramakrishna	Lafargeville 224601	0	County Taxable	0.00		0.00
Attn: T I Park Corp	T I Park 1145	445,000	FD461 Orleans Fire Dist	0	TO	
T I Park, NY 13692	FULL MARKET VALUE	473,404	445,000 EX			
			HI461 Highway Item No 1	0	TO	
			445,000 EX			
			TOTAL TAX ---			0.00**
***** 12.12-1-1.-6004 *****						
12.12-1-1.-6004	43029 Bayshore Rd		NPROFRELIG 25110	343,200	343,200	
Ramakrishna-Vivekanand	Lafargeville 224601	0	County Taxable	0.00		0.00
Attn: T I Park Corp	Lot 1062 & p/o 1063	343,200	FD461 Orleans Fire Dist	0	TO	
T I Park, NY 13692	FULL MARKET VALUE	365,106	343,200 EX			
			HI461 Highway Item No 1	0	TO	
			343,200 EX			
			TOTAL TAX ---			0.00**
***** 12.12-1-4 *****						
12.12-1-4	T I Park		TOWN INSDE 13500	1,600	1,600	
Orleans Town of	Lafargeville 224601	1,500	County Taxable	0.00		0.00
Attn: Town Clerk	Grinder Pump 1	1,600	FD461 Orleans Fire Dist	0	TO	
33327 NYS Rte 180	FRNT 20.00 DPTH 20.00		1,600 EX			
Lafargeville, NY 13656	EAST-0968860 NRTH-1562289		HI461 Highway Item No 1	0	TO	
	FULL MARKET VALUE	1,702	1,600 EX			
			TOTAL TAX ---			0.00**

STATE OF NEW YORK
 COUNTY - Jefferson
 TOWN - Orleans
 SWIS - 224600

2 0 2 3 T O W N T A X R O L L
 WHOLLY EXEMPT SECTION OF THE ROLL - 8
 TAX MAP NUMBER SEQUENCE
 UNIFORM PERCENT OF VALUE IS 094.00

PAGE 733
 VALUATION DATE-JUL 01, 2021
 TAXABLE STATUS DATE-MAR 01, 2022

TAX MAP PARCEL NUMBER	PROPERTY LOCATION & CLASS	ASSESSMENT	EXEMPTION CODE	COUNTY	TOWN	TAX AMOUNT
CURRENT OWNERS NAME	SCHOOL DISTRICT	LAND	TAX DESCRIPTION	TAXABLE VALUE		
CURRENT OWNERS ADDRESS	PARCEL SIZE/GRID COORD	TOTAL	SPECIAL DISTRICTS			
***** 12.12-1-5 *****						
12.12-1-5	T I Park 710 Manufacture - WTRFNT		TOWN INSDE 13500	1,700	1,700	
Orleans Town of	Lafargeville 224601	1,600	County Taxable	0.00		0.00
Attn: Town Clerk	Grinder Pump 2	1,700	FD461 Orleans Fire Dist	0	TO	
PO Box 103	FRNT 20.00 DPTH 20.00		1,700 EX			
Lafargeville, NY 13656	EAST-0968582 NRTH-1562173		HI461 Highway Item No 1	0	TO	
	FULL MARKET VALUE	1,809	1,700 EX			
			TOTAL TAX ---			0.00**
***** 12.12-1-6 *****						
12.12-1-6	T I Park 710 Manufacture - WTRFNT		TOWN INSDE 13500	4,300	4,300	
Orleans Town of	Lafargeville 224601	4,200	County Taxable	0.00		0.00
Attn: Town Clerk	Zephyr St Pump Sta	4,300	FD461 Orleans Fire Dist	0	TO	
PO Box 103	FRNT 40.00 DPTH 40.00		4,300 EX			
Lafargeville, NY 13656	EAST-0967817 NRTH-1562356		HI461 Highway Item No 1	0	TO	
	FULL MARKET VALUE	4,574	4,300 EX			
			TOTAL TAX ---			0.00**
***** 12.12-1-7 *****						
12.12-1-7	T I Park 710 Manufacture - WTRFNT		TOWN INSDE 13500	15,700	15,700	
Orleans Town of	Lafargeville 224601	15,600	County Taxable	0.00		0.00
Attn: Town Clerk	Grove Ave Pump Sta	15,700	FD461 Orleans Fire Dist	0	TO	
PO Box 103	FRNT 72.00 DPTH 100.00		15,700 EX			
Lafargeville, NY 13656	EAST-0966870 NRTH-1562372		HI461 Highway Item No 1	0	TO	
	FULL MARKET VALUE	16,702	15,700 EX			
			TOTAL TAX ---			0.00**
***** 12.12-1-8 *****						
12.12-1-8	T I Park 710 Manufacture - WTRFNT		TOWN INSDE 13500	10,500	10,500	
Orleans Town of	Lafargeville 224601	10,400	County Taxable	0.00		0.00
Attn: Town Clerk	St Law Av Pump Sta	10,500	FD461 Orleans Fire Dist	0	TO	
PO Box 103	FRNT 55.00 DPTH 75.00		10,500 EX			
Lafargeville, NY 13656	EAST-0965652 NRTH-1561917		HI461 Highway Item No 1	0	TO	
	FULL MARKET VALUE	11,170	10,500 EX			
			TOTAL TAX ---			0.00**

STATE OF NEW YORK
 COUNTY - Jefferson
 TOWN - Orleans
 SWIS - 224600

2 0 2 3 T O W N T A X R O L L
 WHOLLY EXEMPT SECTION OF THE ROLL - 8
 TAX MAP NUMBER SEQUENCE
 UNIFORM PERCENT OF VALUE IS 094.00

PAGE 734
 VALUATION DATE-JUL 01, 2021
 TAXABLE STATUS DATE-MAR 01, 2022

TAX MAP PARCEL NUMBER	PROPERTY LOCATION & CLASS	ASSESSMENT	EXEMPTION CODE	COUNTY	TOWN	TAX AMOUNT
CURRENT OWNERS NAME	SCHOOL DISTRICT	LAND	TAX DESCRIPTION	TAXABLE VALUE		
CURRENT OWNERS ADDRESS	PARCEL SIZE/GRID COORD	TOTAL	SPECIAL DISTRICTS			
***** 12.12-1-9 *****						
12.12-1-9	T I Park					
Orleans Town of	710 Manufacture - WTRFNT		TOWN INSDE 13500	7,400	7,400	
Attn: Town Clerk	Lafargeville 224601	7,300	County Taxable	0.00		0.00
PO Box 103	Ontario Pump Sta	7,400	FD461 Orleans Fire Dist	0	TO	
Lafargeville, NY 13656	FRNT 40.00 DPTH 80.00		7,400 EX			
	EAST-0964693 NRTH-1562294		HI461 Highway Item No 1	0	TO	
	FULL MARKET VALUE	7,872	7,400 EX			
			TOTAL TAX ---			0.00**
***** 12.12-1-10 *****						
12.12-1-10	T I Park					
Orleans Town of	710 Manufacture - WTRFNT		TOWN INSDE 13500	2,200	2,200	
Attn: Town Clerk	Lafargeville 224601	2,100	County Taxable	0.00		0.00
PO Box 103	Grinder Pump 3	2,200	FD461 Orleans Fire Dist	0	TO	
Lafargeville, NY 13656	FRNT 20.00 DPTH 20.00		2,200 EX			
	EAST-0964697 NRTH-1562889		HI461 Highway Item No 1	0	TO	
	FULL MARKET VALUE	2,340	2,200 EX			
			TOTAL TAX ---			0.00**
***** 12.12-1-11 *****						
12.12-1-11	17001 Park Ave					
Orleans Town of	822 Water supply - WTRFNT		TOWN INSDE 13500	525,000	525,000	
Attn: Town Clerk	Lafargeville 224601	297,000	County Taxable	0.00		0.00
33327 NYS Rte 180	Treatment Plant	525,000	FD461 Orleans Fire Dist	0	TO	
Lafargeville, NY 13656	ACRES 1.38		525,000 EX			
	EAST-0965007 NRTH-1563853		HI461 Highway Item No 1	0	TO	
	FULL MARKET VALUE	558,511	525,000 EX			
			TOTAL TAX ---			0.00**
***** 12.12-1-12 *****						
12.12-1-12	T I Park					
Orleans Town of	710 Manufacture - WTRFNT		TOWN INSDE 13500	2,200	2,200	
Attn: Town Clerk	Lafargeville 224601	2,100	County Taxable	0.00		0.00
PO Box 103	Grinder Pump 4	2,200	FD461 Orleans Fire Dist	0	TO	
Lafargeville, NY 13656	FRNT 20.00 DPTH 20.00		2,200 EX			
	EAST-0965561 NRTH-1564402		HI461 Highway Item No 1	0	TO	
	FULL MARKET VALUE	2,340	2,200 EX			
			TOTAL TAX ---			0.00**

STATE OF NEW YORK
 COUNTY - Jefferson
 TOWN - Orleans
 SWIS - 224600

2 0 2 3 T O W N T A X R O L L
 WHOLLY EXEMPT SECTION OF THE ROLL - 8
 TAX MAP NUMBER SEQUENCE
 UNIFORM PERCENT OF VALUE IS 094.00

PAGE 735
 VALUATION DATE-JUL 01, 2021
 TAXABLE STATUS DATE-MAR 01, 2022

TAX MAP PARCEL NUMBER	PROPERTY LOCATION & CLASS	ASSESSMENT	EXEMPTION CODE	COUNTY	TOWN	TAX AMOUNT
CURRENT OWNERS NAME	SCHOOL DISTRICT	LAND	TAX DESCRIPTION	TAXABLE VALUE		
CURRENT OWNERS ADDRESS	PARCEL SIZE/GRID COORD	TOTAL	SPECIAL DISTRICTS			
***** 13.00-2-2.2 *****						
13.00-2-2.2	NYS Rte 12					
Thousand Islands Land Trust	323 Vacant rural		NOPROFCHAR 25130	1,000	1,000	
135 John St	Thousand Island 223201	1,000	County Taxable	0.00		0.00
PO Box 238	on town line Blind Bay	1,000	FD461 Orleans Fire Dist	0	TO	
Clayton, NY 13624	ACRES 15.80		1,000 EX			
	EAST-0970450 NRTH-1555000		HI461 Highway Item No 1	0	TO	
	DEED BOOK 2017 PG-3002		1,000 EX			
	FULL MARKET VALUE	1,064				
			TOTAL TAX ---			0.00**
***** 13.00-2-16.2 *****						
13.00-2-16.2	43092 NYS Rte 12					
New York State People of	651 Highway gar		N.Y.S. 12100	803,300	803,300	
State Office Bldg	Lafargeville 224601	95,000	County Taxable	0.00		0.00
Watertown, NY 13601	Maintenance Area	803,300	FD461 Orleans Fire Dist	0	TO	
	ACRES 5.10		803,300 EX			
	EAST-0979635 NRTH-1563932		HI461 Highway Item No 1	0	TO	
	FULL MARKET VALUE	854,574	803,300 EX			
			TOTAL TAX ---			0.00**
***** 13.00-2-17.1 *****						
13.00-2-17.1	NYS Rte 180					
Thousand Islands Land TrustInc	314 Rural vac<10		WHOLLY EX 50000	50,000	50,000	
PO Box 238	Lafargeville 224601	50,000	County Taxable	0.00		0.00
Clayton, NY 13624	ACRES 34.90	50,000	FD461 Orleans Fire Dist	0	TO	
	EAST-0976833 NRTH-1557212		50,000 EX			
	DEED BOOK 2021 PG-7262		HI461 Highway Item No 1	0	TO	
	FULL MARKET VALUE	53,191	50,000 EX			
			TOTAL TAX ---			0.00**
***** 13.00-2-32.1-801 *****						
13.00-2-32.1-801	Robinson Rd					
Jeff Co Ind Dev Agency	878 Solar		IND DEV AG 18020	1750,000	1750,000	
800 Starbuck St Ste 800	Lafargeville 224601	1750,000	County Taxable	0.00		0.00
Watertown, NY 13601	OYA Robinson Rd LLC	1750,000	FD461 Orleans Fire Dist	1750,000	TO	1,474.27
	Solar Array		HI461 Highway Item No 1	1750,000	TO	608.31
	5 Megawatts		Installation Fee			62.48
	FULL MARKET VALUE	1861,702				
			TOTAL TAX ---			2,082.58**
			DATE #1 02/01/23	DATE #2 03/31/23	DATE #3 05/31/23	
			AMT DUE 756.68	AMT DUE 694.19	AMT DUE 694.19	

STATE OF NEW YORK
COUNTY - Jefferson
TOWN - Orleans
SWIS - 224600

2 0 2 3 T O W N T A X R O L L
WHOLLY EXEMPT SECTION OF THE ROLL - 8
TAX MAP NUMBER SEQUENCE
UNIFORM PERCENT OF VALUE IS 094.00

PAGE 736
VALUATION DATE-JUL 01, 2021
TAXABLE STATUS DATE-MAR 01, 2022

TAX MAP PARCEL NUMBER	PROPERTY LOCATION & CLASS	ASSESSMENT	EXEMPTION CODE	COUNTY	TOWN	TAX AMOUNT
CURRENT OWNERS NAME	SCHOOL DISTRICT	LAND	TAX DESCRIPTION			
CURRENT OWNERS ADDRESS	PARCEL SIZE/GRID COORD	TOTAL	SPECIAL DISTRICTS			
***** 13.00-2-47.1-801 *****						
13.00-2-47.1-801	14713 Blanchard Rd			13.00-2-47.1-801		BILL462798
Jeff Co Ind Dev Agency	878 Solar		IND DEV AG 18020		5694,800 5694,800	
800 Starbuck Ave Ste 800	Thousand Island 223201	0	County Taxable		0.00	0.00
Watertown, NY 13601	OYA Blanchard Rd LLC	5694,800	FD461 Orleans Fire Dist		5694,800 TO	4,797.52
	Solar Array - Site 7		HI461 Highway Item No 1		5694,800 TO	1,979.55
	5 Megawatts		Installment Fee			203.31
	EAST-0973000 NRTH-1551730					
	FULL MARKET VALUE	6058,298				
TOTAL TAX ---						6,777.07**
	DATE #1	02/01/23	DATE #2	03/31/23	DATE #3	05/31/23
	AMT DUE	2,462.34	AMT DUE	2,259.02	AMT DUE	2,259.02
***** 13.00-2-47.1-802 *****						
13.00-2-47.1-802	14709 Blanchard Rd			13.00-2-47.1-802		BILL462799
Jeff Co Ind Dev Agency	878 Solar		IND DEV AG 18020		6869,000 6869,000	
800 Starbuck Ave Ste 800	Thousand Island 223201	0	County Taxable		0.00	0.00
Watertown, NY 13601	OYA Blanchard Rd 2 LLC	6869,000	FD461 Orleans Fire Dist		6869,000 TO	5,786.71
	Solar Array - Site 8		HI461 Highway Item No 1		6869,000 TO	2,387.71
	5 Megawatts		Installment Fee			245.23
	EAST-0973750 NRTH-1551010					
	FULL MARKET VALUE	7307,447				
TOTAL TAX ---						8,174.42**
	DATE #1	02/01/23	DATE #2	03/31/23	DATE #3	05/31/23
	AMT DUE	2,970.05	AMT DUE	2,724.80	AMT DUE	2,724.80
***** 13.00-2-51.-801 *****						
13.00-2-51.-801	14829 Blanchard Rd			13.00-2-51.-801		BILL462800
Jeff Co Ind Dev Agency	878 Solar		IND DEV AG 18020		3232,600 3232,600	
800 Starbuck Ave Ste 800	Lafargeville 224601	0	County Taxable		0.00	0.00
Watertown, NY 13601	OYA Blanchard Rd 2 LLC	3232,600	FD461 Orleans Fire Dist		3232,600 TO	2,723.27
	solar array - p/o Site 4		HI461 Highway Item No 1		3232,600 TO	1,123.67
	5 Megawatts		Installment Fee			115.41
	FULL MARKET VALUE	3438,936				
TOTAL TAX ---						3,846.94**
	DATE #1	02/01/23	DATE #2	03/31/23	DATE #3	05/31/23
	AMT DUE	1,397.73	AMT DUE	1,282.31	AMT DUE	1,282.31
***** 13.00-2-53.-801 *****						
13.00-2-53.-801	15112 Blanchard Rd			13.00-2-53.-801		BILL462801
Jeff Co Ind Dev Agency	878 Solar		IND DEV AG 18020		6882,400 6882,400	
800 Starbuck Ave Ste 800	Thousand Island 223201	0	County Taxable		0.00	0.00
Watertown, NY 13601	OYA NYS Rte 12 LLC	6882,400	FD461 Orleans Fire Dist		6882,400 TO	5,798.00
	Solar Array - p/o Sites 1		HI461 Highway Item No 1		6882,400 TO	2,392.37
	5 Megawatts		Installment Fee			245.71
	FULL MARKET VALUE	7321,702				
TOTAL TAX ---						8,190.37**
	DATE #1	02/01/23	DATE #2	03/31/23	DATE #3	05/31/23
	AMT DUE	2,975.84	AMT DUE	2,730.12	AMT DUE	2,730.12

STATE OF NEW YORK
 COUNTY - Jefferson
 TOWN - Orleans
 SWIS - 224600

2 0 2 3 T O W N T A X R O L L
 WHOLLY EXEMPT SECTION OF THE ROLL - 8
 TAX MAP NUMBER SEQUENCE
 UNIFORM PERCENT OF VALUE IS 094.00

PAGE 737
 VALUATION DATE-JUL 01, 2021
 TAXABLE STATUS DATE-MAR 01, 2022

TAX MAP PARCEL NUMBER	PROPERTY LOCATION & CLASS	ASSESSMENT	EXEMPTION CODE	COUNTY	TOWN	TAX AMOUNT
CURRENT OWNERS NAME	SCHOOL DISTRICT	LAND	TAX DESCRIPTION	TAXABLE VALUE		
CURRENT OWNERS ADDRESS	PARCEL SIZE/GRID COORD	TOTAL	SPECIAL DISTRICTS			
***** 13.06-1-23 *****						
13.06-1-23	Collins Lndg		N.Y.S. 12100	243,000	243,000	
New York State DEC	961 State park		County Taxable	0.00		0.00
317 Washington St	Lafargeville 224601	243,000	FD461 Orleans Fire Dist	0	TO	
Watertown, NY 13601	Town Line	243,000	243,000 EX			
	ACRES 15.60		HI461 Highway Item No 1	0	TO	
	EAST-0979128 NRTH-1568134		243,000 EX			
	FULL MARKET VALUE	258,511				
			TOTAL TAX ---			0.00**
***** 13.06-1-24.1 *****						
13.06-1-24.1	43530 US Rte 81		AUTHORITY 13890	23000,200	23000,200	
T I Bridge Authority	846 Connectors	1077,500	County Taxable	0.00		0.00
PO Box 428	Lafargeville 224601	23000,200	FD461 Orleans Fire Dist	0	TO	
Alexandria Bay, NY 13607	ACRES 49.60		23000,200 EX			
	EAST-0978780 NRTH-1566577		HI461 Highway Item No 1	0	TO	
	DEED BOOK 1588 PG-43		23000,200 EX			
	FULL MARKET VALUE	24468,298				
			TOTAL TAX ---			0.00**
***** 13.06-1-24.2 *****						
13.06-1-24.2	43350 Collins Lndg Rd		AUTHORITY 13890	15417,100	15417,100	
Thousand Islands Bridge Auth	800 Public Servi	212,400	County Taxable	0.00		0.00
PO Box 428	Lafargeville 224601	15417,100	FD461 Orleans Fire Dist	0	TO	
Alexandria Bay, NY 13607	New Welcome Center	15417,100	15417,100 EX			
	ACRES 27.87		HI461 Highway Item No 1	0	TO	
	EAST-0979348 NRTH-1565257		15417,100 EX			
	DEED BOOK 2010 PG-3055					
	FULL MARKET VALUE	16401,170				
			TOTAL TAX ---			0.00**
***** 13.06-1-31 *****						
13.06-1-31	Collins Lndg		N.Y.S. 12100	464,300	464,300	
New York State DEC	910 Priv forest - WTRFNT	464,300	County Taxable	0.00		0.00
317 Washington St	Lafargeville 224601	464,300	FD461 Orleans Fire Dist	0	TO	
Watertown, NY 13601	ACRES 10.16	464,300	464,300 EX			
	EAST-0977993 NRTH-1566950		HI461 Highway Item No 1	0	TO	
	FULL MARKET VALUE	493,936	464,300 EX			
			TOTAL TAX ---			0.00**

STATE OF NEW YORK
 COUNTY - Jefferson
 TOWN - Orleans
 SWIS - 224600

2 0 2 3 T O W N T A X R O L L
 WHOLLY EXEMPT SECTION OF THE ROLL - 8
 TAX MAP NUMBER SEQUENCE
 UNIFORM PERCENT OF VALUE IS 094.00

PAGE 738
 VALUATION DATE-JUL 01, 2021
 TAXABLE STATUS DATE-MAR 01, 2022

TAX MAP PARCEL NUMBER	PROPERTY LOCATION & CLASS	ASSESSMENT	EXEMPTION CODE	COUNTY	TOWN	TAX AMOUNT
CURRENT OWNERS NAME	SCHOOL DISTRICT	LAND	TAX DESCRIPTION	TAXABLE VALUE		
CURRENT OWNERS ADDRESS	PARCEL SIZE/GRID COORD	TOTAL	SPECIAL DISTRICTS			
***** 13.09-1-23.1 *****						
13.09-1-23.1	42851 Co Rte 100					
Fineview Methodist Church	620 Religious		NPROFRELIG 25110	165,000	165,000	
Fineview, NY 13640	Lafargeville 224601	28,400	County Taxable	0.00		0.00
	Church	165,000	FD461 Orleans Fire Dist	0	TO	
	ACRES 1.10		165,000 EX			
	EAST-0969949 NRTH-1563176		HI461 Highway Item No 1	0	TO	
	FULL MARKET VALUE	175,532	165,000 EX			
			LT464 Fineview Lt Dist 1	0	TO	
			165,000 EX			
			TOTAL TAX ---			0.00**
***** 13.10-1-15.1 *****						
13.10-1-15.1	43061 NYS Rte 12					BILL462802
Clover Leaf Properties LLC	486 Mini-mart		Removed fr 41500	76,100	76,100	
c/o Gary Williams	Lafargeville 224601	26,100	WHOLLY EX 50000	0	0	
PO Box 744	Massey Farm 1-6	76,100	County Taxable	0.00		0.00
Alexandria Bay, NY 13607	ACRES 3.30		FD461 Orleans Fire Dist	0	TO	
	EAST-0978795 NRTH-1563788		76,100 EX			
	DEED BOOK 2022 PG-13054		HI461 Highway Item No 1	0	TO	
PRIOR OWNER ON 3/01/2022	FULL MARKET VALUE	80,957	76,100 EX			
Small Michael J			UW990 Unpaid Water	610.09	MT	610.09
			Installment Fee			18.30
			TOTAL TAX ---			610.09**
			DATE #1 02/01/23 DATE #2 03/31/23 DATE #3 05/31/23			
			AMT DUE 221.67 AMT DUE 203.36 AMT DUE 203.36			
***** 13.10-1-28.84 *****						
13.10-1-28.84	42601 NYS Rte 12					
Alexandria Community Thrift	691 Proffes assc		NOPROFCHAR 25130	304,000	304,000	
Store Inc	Thousand Island 223201	32,000	County Taxable	0.00		0.00
42601 NYS Rte 12	ACRES 2.13	304,000	FD461 Orleans Fire Dist	0	TO	
PO Box 494	EAST-0976800 NRTH-1562000		304,000 EX			
Alexandria Bay, NY 13607	DEED BOOK 2017 PG-5542		HI461 Highway Item No 1	0	TO	
	FULL MARKET VALUE	323,404	304,000 EX			
			TOTAL TAX ---			0.00**
***** 13.10-1-31.1 *****						
13.10-1-31.1	NYS Rte 12					
Orleans Town of	600 Community Se		TOWN INSDE 13500	1500,000	1500,000	
PO Box 103	Thousand Island 223201	60,000	County Taxable	0.00		0.00
Lafargeville, NY 13656	ACRES 2.00	1500,000	FD461 Orleans Fire Dist	0	TO	
	EAST-0975917 NRTH-1561194		1500,000 EX			
	DEED BOOK 1638 PG-63		HI461 Highway Item No 1	0	TO	
	FULL MARKET VALUE	1595,745	1500,000 EX			
			TOTAL TAX ---			0.00**

STATE OF NEW YORK
 COUNTY - Jefferson
 TOWN - Orleans
 SWIS - 224600

2 0 2 3 T O W N T A X R O L L
 WHOLLY EXEMPT SECTION OF THE ROLL - 8
 TAX MAP NUMBER SEQUENCE
 UNIFORM PERCENT OF VALUE IS 094.00

PAGE 739
 VALUATION DATE-JUL 01, 2021
 TAXABLE STATUS DATE-MAR 01, 2022

TAX MAP PARCEL NUMBER	PROPERTY LOCATION & CLASS	ASSESSMENT	EXEMPTION CODE	COUNTY	TOWN	TAX AMOUNT
CURRENT OWNERS NAME	SCHOOL DISTRICT	LAND	TAX DESCRIPTION	TAXABLE VALUE		
CURRENT OWNERS ADDRESS	PARCEL SIZE/GRID COORD	TOTAL	SPECIAL DISTRICTS			
***** 13.10-1-31.2 *****						
13.10-1-31.2	NYS Rte 12					
New York State Office of Parks	961 State park - WTRFNT		N.Y.S. 12100	1794,300	1794,300	
Recreation & Historic Pres	Thousand Island 223201	1100,100	County Taxable	0.00		0.00
c/o Agency Bldg 1	ACRES 40.40	1794,300	FD461 Orleans Fire Dist	0	TO	
Empire State Plz	EAST-0974916 NRTH-1561368		1794,300 EX			
Albany, NY 12238	DEED BOOK 1617 PG-185		HI461 Highway Item No 1	0	TO	
	FULL MARKET VALUE	1908,830	1794,300 EX			
			TOTAL TAX ---			0.00**
***** 13.10-1-33 *****						
13.10-1-33	19176 Grassy Pt Rd					
New York State TI Park Comm	590 Park - WTRFNT		N.Y.S. 12100	3300,000	3300,000	
Keewaydin State Park	Thousand Island 223201	2545,200	County Taxable	0.00		0.00
Alexandria Bay, NY 13607	Grass Pt State Pk	3300,000	FD461 Orleans Fire Dist	0	TO	
	ACRES 69.10		3300,000 EX			
	EAST-0973547 NRTH-1560541		HI461 Highway Item No 1	0	TO	
	FULL MARKET VALUE	3510,638	3300,000 EX			
			TOTAL TAX ---			0.00**
***** 13.10-1-35 *****						
13.10-1-35	42315 Grassy Pt Rd					
New York State People of	260 Seasonal res - WTRFNT		N.Y.S. 12100	210,000	210,000	
TI State Park Comm	Thousand Island 223201	125,000	County Taxable	0.00		0.00
Keewaydin State Park	Grass Pt	210,000	FD461 Orleans Fire Dist	0	TO	
Alexandria Bay, NY 13607	FRNT 39.00 DPTH 102.00		210,000 EX			
	EAST-0972771 NRTH-1560297		HI461 Highway Item No 1	0	TO	
	FULL MARKET VALUE	223,404	210,000 EX			
			TOTAL TAX ---			0.00**
***** 13.13-2-31.2 *****						
13.13-2-31.2	Orleans Ave					
Orleans Town of	650 Government		TOWN INSDE 13500	44,300	44,300	
Attn: Town Clerk	Thousand Island 223201	13,900	County Taxable	0.00		0.00
PO Box 103	Sunnyshores	44,300	FD461 Orleans Fire Dist	0	TO	
Lafargeville, NY 13656	ACRES 0.41		44,300 EX			
	EAST-0969772 NRTH-1557334		HI461 Highway Item No 1	0	TO	
	FULL MARKET VALUE	47,128	44,300 EX			
			LT462 Fishers Lndg Lt Dist	0	TO	
			44,300 EX			
			TOTAL TAX ---			0.00**

STATE OF NEW YORK
 COUNTY - Jefferson
 TOWN - Orleans
 SWIS - 224600

2 0 2 3 T O W N T A X R O L L
 WHOLLY EXEMPT SECTION OF THE ROLL - 8
 TAX MAP NUMBER SEQUENCE
 UNIFORM PERCENT OF VALUE IS 094.00

PAGE 740
 VALUATION DATE-JUL 01, 2021
 TAXABLE STATUS DATE-MAR 01, 2022

TAX MAP PARCEL NUMBER	PROPERTY LOCATION & CLASS	ASSESSMENT	EXEMPTION CODE	COUNTY	TOWN	TAX AMOUNT
CURRENT OWNERS NAME	SCHOOL DISTRICT	LAND	TAX DESCRIPTION	TAXABLE VALUE		
CURRENT OWNERS ADDRESS	PARCEL SIZE/GRID COORD	TOTAL	SPECIAL DISTRICTS			
***** 13.13-3-2 *****						
42361	Rock Is W					
13.13-3-2	681 Culture bldg - WTRFNT		N.Y.S. 12100	425,000	425,000	
New York State TI Park Comm	Thousand Island 223201	260,100	County Taxable	0.00		0.00
Keewaydin State Park	Lighthouse	425,000	FD461 Orleans Fire Dist	0	TO	
Alexandria Bay, NY 13607	ACRES 1.40		425,000 EX			
	EAST-0968598 NRTH-1560245		HI461 Highway Item No 1	0	TO	
	FULL MARKET VALUE	452,128	425,000 EX			
			TOTAL TAX ---			0.00**
***** 13.13-3-7 *****						
	Is E of Isle Pine					
13.13-3-7	311 Res vac land - WTRFNT		NOPROFCHAR 25130	600	600	
Thousand Islands Land Trust	Thousand Island 223201	600	County Taxable	0.00		0.00
413 Riverside Dr	ACRES 0.10	600	FD461 Orleans Fire Dist	0	TO	
Clayton, NY 13624	EAST-0970722 NRTH-1559773		600 EX			
	DEED BOOK 1341 PG-00070		HI461 Highway Item No 1	0	TO	
	FULL MARKET VALUE	638	600 EX			
			TOTAL TAX ---			0.00**
***** 13.13-3-34 *****						
42038	Fishers Lndg Rd					
13.13-3-34	662 Police/fire		INCVOL FIR 26400	240,000	240,000	
Fishers Landing Fire Dept Inc	Thousand Island 223201	15,700	County Taxable	0.00		0.00
Fishers Lndng, NY 13641	Fire Hall	240,000	FD461 Orleans Fire Dist	0	TO	
	FRNT 99.00 DPTH 144.00		240,000 EX			
	EAST-0972019 NRTH-1558632		HI461 Highway Item No 1	0	TO	
	FULL MARKET VALUE	255,319	240,000 EX			
			LT462 Fishers Lndg Lt Dist	0	TO	
			240,000 EX			
			TOTAL TAX ---			0.00**
***** 13.13-3-73 *****						
18076	Reed Point Rd					
13.13-3-73	620 Religious		NPROFRELIG 25110	105,500	105,500	
Methodist Church Fishers Landi	Thousand Island 223201	20,000	County Taxable	0.00		0.00
Fishers Lndng, NY 13641	Church	105,500	FD461 Orleans Fire Dist	0	TO	
	FRNT 55.00 DPTH 120.00		105,500 EX			
	EAST-0970739 NRTH-1558786		HI461 Highway Item No 1	0	TO	
	FULL MARKET VALUE	112,234	105,500 EX			
			LT462 Fishers Lndg Lt Dist	0	TO	
			105,500 EX			
			TOTAL TAX ---			0.00**

STATE OF NEW YORK
 COUNTY - Jefferson
 TOWN - Orleans
 SWIS - 224600

2 0 2 3 T O W N T A X R O L L
 WHOLLY EXEMPT SECTION OF THE ROLL - 8
 TAX MAP NUMBER SEQUENCE
 UNIFORM PERCENT OF VALUE IS 094.00

PAGE 741
 VALUATION DATE-JUL 01, 2021
 TAXABLE STATUS DATE-MAR 01, 2022

TAX MAP PARCEL NUMBER	PROPERTY LOCATION & CLASS	ASSESSMENT	EXEMPTION CODE	COUNTY	TOWN	TAX AMOUNT
CURRENT OWNERS NAME	SCHOOL DISTRICT	LAND	TAX DESCRIPTION	TAXABLE VALUE		
CURRENT OWNERS ADDRESS	PARCEL SIZE/GRID COORD	TOTAL	SPECIAL DISTRICTS			
***** 13.18-1-5 *****						
41163	NYS Rte 180					
13.18-1-5	620 Religious		NPROFRELIG 25110	115,000	115,000	
Omar-Fishers Landing	Lafargeville 224601	25,000	County Taxable	0.00		0.00
United Methodist Church	Church	115,000	FD461 Orleans Fire Dist	0	TO	
PO Box 461	ACRES 0.44		115,000 EX			
Fishers Landing, NY 13641	EAST-0979234 NRTH-1553643		HI461 Highway Item No 1	0	TO	
	DEED BOOK 2015 PG-5839		115,000 EX			
	FULL MARKET VALUE	122,340	LT463 Omar Light Dist	0	TO	
			115,000 EX			
			TOTAL TAX ---			0.00**
***** 21.00-1-32.1 *****						
18108	Co Rte 3					
21.00-1-32.1	852 Landfill		TOWN INSDE 13500	55,000	55,000	
Orleans Town of	Thousand Island 223201	30,000	County Taxable	0.00		0.00
20558 Sunrise Ave	Sanitary Transfer Site	55,000	FD461 Orleans Fire Dist	0	TO	
Lafargeville, NY 13656	ACRES 31.43		55,000 EX			
	EAST-0971250 NRTH-1544400		HI461 Highway Item No 1	0	TO	
	FULL MARKET VALUE	58,511	55,000 EX			
			TOTAL TAX ---			0.00**
***** 21.00-1-66 *****						
21.00-1-66	NYS Rte 180					
St Johns Church Of Lafargevill	695 Cemetery		CEMTRYASSC 27350	15,100	15,100	
Lafargeville, NY 13656	Lafargeville 224601	15,100	County Taxable	0.00		0.00
	Cemetery	15,100	FD461 Orleans Fire Dist	0	TO	
	ACRES 1.00		15,100 EX			
	EAST-0978139 NRTH-1538544		HI461 Highway Item No 1	0	TO	
	FULL MARKET VALUE	16,064	15,100 EX			
			TOTAL TAX ---			0.00**
***** 21.00-1-81 *****						
21.00-1-81	SW of NYS Rte 180					
Thousand Islands Land Trust	314 Rural vac<10		NOPROFCHAR 25130	600	600	
413 Riverside Dr	Thousand Island 223201	600	County Taxable	0.00		0.00
Clayton, NY 13624	Town Line	600	FD461 Orleans Fire Dist	0	TO	
	ACRES 2.90		600 EX			
	EAST-0972306 NRTH-1534456		HI461 Highway Item No 1	0	TO	
	FULL MARKET VALUE	638	600 EX			
			TOTAL TAX ---			0.00**

STATE OF NEW YORK
 COUNTY - Jefferson
 TOWN - Orleans
 SWIS - 224600

2 0 2 3 T O W N T A X R O L L
 WHOLLY EXEMPT SECTION OF THE ROLL - 8
 TAX MAP NUMBER SEQUENCE
 UNIFORM PERCENT OF VALUE IS 094.00

PAGE 742
 VALUATION DATE-JUL 01, 2021
 TAXABLE STATUS DATE-MAR 01, 2022

TAX MAP PARCEL NUMBER	PROPERTY LOCATION & CLASS	ASSESSMENT	EXEMPTION CODE	COUNTY	TOWN	TAX AMOUNT
CURRENT OWNERS NAME	SCHOOL DISTRICT	LAND	TAX DESCRIPTION	TAXABLE VALUE		
CURRENT OWNERS ADDRESS	PARCEL SIZE/GRID COORD	TOTAL	SPECIAL DISTRICTS			
***** 21.00-1-82 *****						
21.00-1-82	SW of NYS Rte 180 323 Vacant rural		NOPROFCHAR 25130	5,400	5,400	
Thousand Islands Land Trust	Lafargeville 224601	5,400	County Taxable	0.00		0.00
413 Riverside Dr	ACRES 14.60	5,400	FD461 Orleans Fire Dist	0	TO	
Clayton, NY 13624	EAST-0977015 NRTH-1532229		5,400 EX			
	FULL MARKET VALUE	5,745	HI461 Highway Item No 1	0	TO	
			5,400 EX			
			TOTAL TAX ---			0.00**
***** 21.00-2-2.2 *****						
21.00-2-2.2	37871/971 Middle Rd 822 Water supply		SPECDESTPRO 13870	1001,000	1001,000	
Lafargeville Water & Sewer Dis	Lafargeville 224601	100,000	County Taxable	0.00		0.00
Attn: Town Clerk	ACRES 34.08	1001,000	FD461 Orleans Fire Dist	0	TO	
Lafargeville, NY 13656	EAST-0982206 NRTH-1536930		1001,000 EX			
	DEED BOOK 1720 PG-272		HI461 Highway Item No 1	0	TO	
	FULL MARKET VALUE	1064,894	1001,000 EX			
			TOTAL TAX ---			0.00**
***** 21.00-2-8 *****						
21.00-2-8	Middle Rd 695 Cemetery		TOWN INSDE 13500	10,000	10,000	
Orleans Town of	Lafargeville 224601	10,000	County Taxable	0.00		0.00
Attn: Town Clerk	Beech Ridge Cem	10,000	FD461 Orleans Fire Dist	0	TO	
PO Box 103	FRNT 66.00 DPTH 66.00		10,000 EX			
Lafargeville, NY 13656	EAST-0983039 NRTH-1537629		HI461 Highway Item No 1	0	TO	
	FULL MARKET VALUE	10,638	10,000 EX			
			TOTAL TAX ---			0.00**
***** 32.00-1-9 *****						
32.00-1-9	Grove Cemetery Rd 330 Vacant comm		TOWN INSDE 13500	18,400	18,400	
Orleans Town of	Lafargeville 224601	18,400	County Taxable	0.00		0.00
Attn: Town Clerk	Aband Rd	18,400	FD461 Orleans Fire Dist	0	TO	
33327 NYS Rte 180	ACRES 2.30		18,400 EX			
Lafargeville, NY 13656	EAST-0979965 NRTH-1526225		HI461 Highway Item No 1	0	TO	
	FULL MARKET VALUE	19,574	18,400 EX			
			TOTAL TAX ---			0.00**

STATE OF NEW YORK
 COUNTY - Jefferson
 TOWN - Orleans
 SWIS - 224600

2 0 2 3 T O W N T A X R O L L
 WHOLLY EXEMPT SECTION OF THE ROLL - 8
 TAX MAP NUMBER SEQUENCE
 UNIFORM PERCENT OF VALUE IS 094.00

PAGE 743
 VALUATION DATE-JUL 01, 2021
 TAXABLE STATUS DATE-MAR 01, 2022

TAX MAP PARCEL NUMBER	PROPERTY LOCATION & CLASS	ASSESSMENT	EXEMPTION CODE	COUNTY	TOWN	TAX AMOUNT
CURRENT OWNERS NAME	SCHOOL DISTRICT	LAND	TAX DESCRIPTION	TAXABLE VALUE		
CURRENT OWNERS ADDRESS	PARCEL SIZE/GRID COORD	TOTAL	SPECIAL DISTRICTS			
***** 32.00-1-10 *****						
32.00-1-10	Grove Cemetery Rd					
Grove Cemetery Assoc	695 Cemetery		CEMTRYASSC 27350	97,300	97,300	
Lafargeville, NY 13656	Lafargeville 224601	73,900	County Taxable	0.00		0.00
	Grove Cemetery	97,300	FD461 Orleans Fire Dist	0	TO	
	ACRES 16.60		97,300 EX			
	EAST-0980235 NRTH-1525906		HI461 Highway Item No 1	0	TO	
	DEED BOOK 1688 PG-38		97,300 EX			
	FULL MARKET VALUE	103,511				
			TOTAL TAX ---			0.00**
***** 32.00-2-2.1 *****						
32.00-2-2.1	NYS Rte 411					
Orleans Town of	330 Vacant comm		TOWN INSDE 13500	44,600	44,600	
20558 Sunrise Ave	Lafargeville 224601	44,600	County Taxable	0.00		0.00
Lafargeville, NY 13656	ACRES 7.00	44,600	FD461 Orleans Fire Dist	0	TO	
	EAST-0985393 NRTH-1529921		44,600 EX			
	DEED BOOK 1562 PG-274		HI461 Highway Item No 1	0	TO	
	FULL MARKET VALUE	47,447	44,600 EX			
			TOTAL TAX ---			0.00**
***** 32.00-2-24 *****						
32.00-2-24	20634 Sunrise Ave					
Orleans Town of	853 Sewage		TOWN INSDE 13500	2352,000	2352,000	
Attn: Town Clerk	Lafargeville 224601	76,000	County Taxable	0.00		0.00
33327 NYS Rte 180	Sewage Plant	2352,000	FD461 Orleans Fire Dist	0	TO	
Lafargeville, NY 13656	ACRES 18.40		2352,000 EX			
	EAST-0983312 NRTH-1527541		HI461 Highway Item No 1	0	TO	
	DEED BOOK 912 PG-00724		2352,000 EX			
	FULL MARKET VALUE	2502,128				
			TOTAL TAX ---			0.00**
***** 32.11-1-77.2 *****						
32.11-1-77.2	N of Sunrise Ave					
Orleans Fire District Town of	311 Res vac land		INCVOL FIR 26400	2,300	2,300	
PO Box 230	Lafargeville 224601	2,300	County Taxable	0.00		0.00
LaFargeville, NY 13656	FRNT 131.00 DPTH 61.00	2,300	FD461 Orleans Fire Dist	0	TO	
	EAST-0982380 NRTH-1529120		2,300 EX			
	DEED BOOK 2002 PG-4177		HI461 Highway Item No 1	0	TO	
	FULL MARKET VALUE	2,447	2,300 EX			
			LT461 LaFargeville Lt Dist	0	TO	
			2,300 EX			
			TOTAL TAX ---			0.00**

STATE OF NEW YORK
 COUNTY - Jefferson
 TOWN - Orleans
 SWIS - 224600

2 0 2 3 T O W N T A X R O L L
 WHOLLY EXEMPT SECTION OF THE ROLL - 8
 TAX MAP NUMBER SEQUENCE
 UNIFORM PERCENT OF VALUE IS 094.00

PAGE 744
 VALUATION DATE-JUL 01, 2021
 TAXABLE STATUS DATE-MAR 01, 2022

TAX MAP PARCEL NUMBER	PROPERTY LOCATION & CLASS	ASSESSMENT	EXEMPTION CODE	COUNTY	TOWN	TAX AMOUNT
CURRENT OWNERS NAME	SCHOOL DISTRICT	LAND	TAX DESCRIPTION	TAXABLE VALUE		
CURRENT OWNERS ADDRESS	PARCEL SIZE/GRID COORD	TOTAL	SPECIAL DISTRICTS			
***** 32.11-1-79 *****						
20411	Sunrise Ave					
32.11-1-79	662 Police/fire		TOWN INSDE 13500	207,300	207,300	
Orleans Fire Department	Lafargeville 224601	12,200	County Taxable	0.00		0.00
Attn: Town Clerk	Fire Hall	207,300	FD461 Orleans Fire Dist	0	TO	
PO Box 103	FRNT 132.00 DPTH 75.00		207,300 EX			
Lafargeville, NY 13656	EAST-0982354 NRTH-1529058		HI461 Highway Item No 1	0	TO	
	FULL MARKET VALUE	220,532	207,300 EX			
			LT461 LaFargeville Lt Dist	0	TO	
			207,300 EX			
			TOTAL TAX ---			0.00**
***** 32.11-1-85.3-402 *****						
36421	Penet Square Dr					
32.11-1-85.3-402	411 Apartment		NOPROF-HSG 28110	858,000	858,000	
North Country Housing	Lafargeville 224601	3,500	County Taxable	0.00		0.00
c/o Conifer Realty LLC	515 Elderly Housing Build	858,000	FD461 Orleans Fire Dist	0	TO	
Attn Asset Management	ACRES 0.10		858,000 EX			
1000 University Ave Ste 500	DEED BOOK 2011 PG-15398		HI461 Highway Item No 1	0	TO	
Rochester, NY 14607	FULL MARKET VALUE	912,766	858,000 EX			
			TOTAL TAX ---			0.00**
***** 32.11-1-86 *****						
20555-560	Sunrise Ave					
32.11-1-86	652 Govt bldgs		TOWN INSDE 13500	814,000	814,000	
Orleans Town of	Lafargeville 224601	43,800	County Taxable	0.00		0.00
Attn: Town Clerk	Town Garage	814,000	FD461 Orleans Fire Dist	0	TO	
PO Box 103	ACRES 4.60		814,000 EX			
Lafargeville, NY 13656	EAST-0983112 NRTH-1528579		HI461 Highway Item No 1	0	TO	
	FULL MARKET VALUE	865,957	814,000 EX			
			LT461 LaFargeville Lt Dist	0	TO	
			814,000 EX			
			TOTAL TAX ---			0.00**
***** 32.11-1-87.1 *****						
20414	Sunrise Ave					
32.11-1-87.1	612 School		SCHOOLPROP 13800	6950,000	6950,000	
Lafargeville CSD	Lafargeville 224601	382,300	County Taxable	0.00		0.00
Lafargeville, NY 13656	School	6950,000	FD461 Orleans Fire Dist	0	TO	
	ACRES 24.90		6950,000 EX			
	EAST-0982714 NRTH-1528198		HI461 Highway Item No 1	0	TO	
	FULL MARKET VALUE	7393,617	6950,000 EX			
			LT461 LaFargeville Lt Dist	0	TO	
			6950,000 EX			
			TOTAL TAX ---			0.00**

STATE OF NEW YORK
 COUNTY - Jefferson
 TOWN - Orleans
 SWIS - 224600

2 0 2 3 T O W N T A X R O L L
 WHOLLY EXEMPT SECTION OF THE ROLL - 8
 TAX MAP NUMBER SEQUENCE
 UNIFORM PERCENT OF VALUE IS 094.00

PAGE 745
 VALUATION DATE-JUL 01, 2021
 TAXABLE STATUS DATE-MAR 01, 2022

TAX MAP PARCEL NUMBER	PROPERTY LOCATION & CLASS	ASSESSMENT	EXEMPTION CODE	COUNTY	TOWN	TAX AMOUNT
CURRENT OWNERS NAME	SCHOOL DISTRICT	LAND	TAX DESCRIPTION	TAXABLE VALUE		
CURRENT OWNERS ADDRESS	PARCEL SIZE/GRID COORD	TOTAL	SPECIAL DISTRICTS			
***** 32.11-1-87.2 *****						
20503	Sunrise Ave					
32.11-1-87.2	651 Highway gar		SCHOOLPROP 13800	231,900	231,900	
Lafargeville CSD	Lafargeville 224601	18,100	County Taxable	0.00		0.00
Lafargeville, NY 13656	ACRES 1.80	231,900	FD461 Orleans Fire Dist	0	TO	
	EAST-0982939 NRTH-1528995		231,900 EX			
	FULL MARKET VALUE	246,702	HI461 Highway Item No 1	0	TO	
			231,900 EX			
			LT461 LaFargeville Lt Dist	0	TO	
			231,900 EX			
			TOTAL TAX ---			0.00**
***** 32.11-1-88 *****						
32.11-1-88	Sunrise Ave					
Orleans Town of	590 Park		TOWN INSDE 13500	22,400	22,400	
Attn: Town Clerk	Lafargeville 224601	22,400	County Taxable	0.00		0.00
PO Box 103	Lafargeville-R Sulier	22,400	FD461 Orleans Fire Dist	0	TO	
Lafargeville, NY 13656	Memorial Park		22,400 EX			
	ACRES 1.48		HI461 Highway Item No 1	0	TO	
	EAST-0982832 NRTH-1528581		22,400 EX			
	FULL MARKET VALUE	23,830	LT461 LaFargeville Lt Dist	0	TO	
			22,400 EX			
			TOTAL TAX ---			0.00**
***** 32.11-1-91 *****						
32.11-1-91	36266/272 NYS Rte 180					
LaFargeville CSD	311 Res vac land		SCHOOLPROP 13800	28,200	28,200	
Board of Education	Lafargeville 224601	28,200	County Taxable	0.00		0.00
20414 Sunrise Ave	Lafargeville	28,200	FD461 Orleans Fire Dist	0	TO	
PO Box 138	ACRES 4.20		28,200 EX			
Lafargeville, NY 13656	EAST-0982205 NRTH-1528343		HI461 Highway Item No 1	0	TO	
	DEED BOOK 2008 PG-10230		28,200 EX			
	FULL MARKET VALUE	30,000	LT461 LaFargeville Lt Dist	0	TO	
			28,200 EX			
			TOTAL TAX ---			0.00**
***** 32.11-1-92.1 *****						
32.11-1-92.1	Lafargeville					
Thousand Islands Land Trust	314 Rural vac<10		NOPROFCHAR 25130	300	300	
413 Riverside Dr	Lafargeville 224601	300	County Taxable	0.00		0.00
Clayton, NY 13624	Nys Rte 411	300	FD461 Orleans Fire Dist	0	TO	
	ACRES 1.50		300 EX			
	EAST-0982229 NRTH-1529763		HI461 Highway Item No 1	0	TO	
	FULL MARKET VALUE	319	300 EX			
			LT461 LaFargeville Lt Dist	0	TO	
			300 EX			
			TOTAL TAX ---			0.00**

STATE OF NEW YORK
 COUNTY - Jefferson
 TOWN - Orleans
 SWIS - 224600

2 0 2 3 T O W N T A X R O L L
 WHOLLY EXEMPT SECTION OF THE ROLL - 8
 TAX MAP NUMBER SEQUENCE
 UNIFORM PERCENT OF VALUE IS 094.00

PAGE 746
 VALUATION DATE-JUL 01, 2021
 TAXABLE STATUS DATE-MAR 01, 2022

TAX MAP PARCEL NUMBER	PROPERTY LOCATION & CLASS	ASSESSMENT	EXEMPTION CODE	COUNTY	TOWN	TAXABLE VALUE	TAX AMOUNT
CURRENT OWNERS NAME	SCHOOL DISTRICT	LAND	TAX DESCRIPTION				
CURRENT OWNERS ADDRESS	PARCEL SIZE/GRID COORD	TOTAL	SPECIAL DISTRICTS				
***** 32.11-1-95.1 *****							
36748	NYS Rte 180						
32.11-1-95.1	620 Religious		NPROFRELIG 25110			279,200	279,200
Lafargeville Church of Nazarene	Lafargeville 224601	32,100	County Taxable			0.00	0.00
Lafargeville, NY 13656	ACRES 4.52	279,200	FD461 Orleans Fire Dist			0	TO
	EAST-0981564 NRTH-1531414		279,200 EX				
	DEED BOOK 1156 PG-00084		HI461 Highway Item No 1			0	TO
	FULL MARKET VALUE	297,021	279,200 EX				
			TOTAL TAX ---				0.00**
***** 32.11-1-95.1-201 *****							
36758	NYS Rte 180						BILL462803
32.11-1-95.1-201	270 Mfg housing		RELIG RES. 21600			46,900	46,900
Lafargeville Church of Nazarene	Lafargeville 224601	0	County Taxable			0.00	0.00
PO Box 443	Parsonage	46,900	FD461 Orleans Fire Dist			46,900	TO 39.51
Fishers Landing, NY 13641	FULL MARKET VALUE	49,894	HI461 Highway Item No 1			46,900	TO 16.30
			Installment Fee				1.67
			TOTAL TAX ---				55.81**
			DATE #1 02/01/23 DATE #2 03/31/23 DATE #3 05/31/23				
			AMT DUE 20.28 AMT DUE 18.60 AMT DUE 18.60				
***** 32.15-1-30 *****							
36263	NYS Rte 180						
32.15-1-30	465 Prof. bldg.		NOPROF-ED 25120			150,000	150,000
Orleans Town of	Lafargeville 224601	7,000	County Taxable			0.00	0.00
PO Box 103	Lafargeville	150,000	FD461 Orleans Fire Dist			0	TO
LaFargeville, NY 13656	FRNT 40.00 DPTH 82.00		150,000 EX				
	EAST-0981845 NRTH-1528669		HI461 Highway Item No 1			0	TO
	DEED BOOK 2009 PG-5422		150,000 EX				
	FULL MARKET VALUE	159,574	LT461 LaFargeville Lt Dist			0	TO
			150,000 EX				
			TOTAL TAX ---				0.00**
***** 32.15-1-31.1 *****							
36265	Mill St						
32.15-1-31.1	662 Police/fire		INCVOL FIR 26400			197,200	197,200
Lafargeville Vol Fire Dept	Lafargeville 224601	15,300	County Taxable			0.00	0.00
Mill St	Lafargeville	197,200	FD461 Orleans Fire Dist			0	TO
Lafargeville, NY 13656	ACRES 1.10		197,200 EX				
	EAST-0981723 NRTH-1528771		HI461 Highway Item No 1			0	TO
	FULL MARKET VALUE	209,787	197,200 EX				
			LT461 LaFargeville Lt Dist			0	TO
			197,200 EX				
			TOTAL TAX ---				0.00**

STATE OF NEW YORK
COUNTY - Jefferson
TOWN - Orleans
SWIS - 224600

2 0 2 3 T O W N T A X R O L L
WHOLLY EXEMPT SECTION OF THE ROLL - 8
TAX MAP NUMBER SEQUENCE
UNIFORM PERCENT OF VALUE IS 094.00

PAGE 747
VALUATION DATE-JUL 01, 2021
TAXABLE STATUS DATE-MAR 01, 2022

TAX MAP PARCEL NUMBER	PROPERTY LOCATION & CLASS	ASSESSMENT	EXEMPTION CODE	COUNTY	TOWN	TAX AMOUNT
CURRENT OWNERS NAME	SCHOOL DISTRICT	LAND	TAX DESCRIPTION			
CURRENT OWNERS ADDRESS	PARCEL SIZE/GRID COORD	TOTAL	SPECIAL DISTRICTS			
***** 32.15-1-31.2 *****						
32.15-1-31.2	Lafargeville					
Orleans Town of	853 Sewage		TOWN INSDE 13500	23,300	23,300	
Attn: Town Clerk	Lafargeville 224601	1,800	County Taxable	0.00		0.00
33327 NYS Rte 180	W Of Mill St	23,300	FD461 Orleans Fire Dist	0	TO	
Lafargeville, NY 13656	FRNT 16.00 DPTH 24.00		23,300 EX			
	EAST-0981640 NRTH-1528795		HI461 Highway Item No 1	0	TO	
	DEED BOOK 925 PG-00367		23,300 EX			
	FULL MARKET VALUE	24,787	LT461 LaFargeville Lt Dist	0	TO	
			23,300 EX			
			TOTAL TAX ---			0.00**
***** 32.15-1-32 *****						
32.15-1-32	Lafargeville					
Orleans Town of	311 Res vac land		TOWN INSDE 13500	700	700	
Attn: Town Clerk	Lafargeville 224601	700	County Taxable	0.00		0.00
33327 NYS Rte 180	Off Mill St	700	FD461 Orleans Fire Dist	0	TO	
Lafargeville, NY 13656	ACRES 0.40		700 EX			
	EAST-0981581 NRTH-1528840		HI461 Highway Item No 1	0	TO	
	FULL MARKET VALUE	745	700 EX			
			LT461 LaFargeville Lt Dist	0	TO	
			700 EX			
			TOTAL TAX ---			0.00**
***** 32.15-1-38 *****						
32.15-1-38	36213 NYS Rte 180					
Klock-Smith Post #1788	210 1 Family Res		VETORG CTS 26100	82,000	82,000	
American Legion	Lafargeville 224601	20,000	County Taxable	0.00		0.00
PO Box 159	Lafargeville	82,000	FD461 Orleans Fire Dist	0	TO	
LaFargeville, NY 13656	FRNT 57.00 DPTH 170.00		82,000 EX			
	EAST-0981674 NRTH-1528397		HI461 Highway Item No 1	0	TO	
	DEED BOOK 2003 PG-3203		82,000 EX			
	FULL MARKET VALUE	87,234	LT461 LaFargeville Lt Dist	0	TO	
			82,000 EX			
			TOTAL TAX ---			0.00**
***** 32.15-1-40 *****						
32.15-1-40	36223 NYS Rte 180					
Klock Smith Post	534 Social org.		VETORG CTS 26100	248,500	248,500	
1788 American Legion	Lafargeville 224601	11,800	County Taxable	0.00		0.00
Lafargeville, NY 13656	Lafargeville	248,500	FD461 Orleans Fire Dist	0	TO	
	FRNT 124.00 DPTH 175.00		248,500 EX			
	EAST-0981723 NRTH-1528466		HI461 Highway Item No 1	0	TO	
	FULL MARKET VALUE	264,362	248,500 EX			
			LT461 LaFargeville Lt Dist	0	TO	
			248,500 EX			
			TOTAL TAX ---			0.00**

STATE OF NEW YORK
 COUNTY - Jefferson
 TOWN - Orleans
 SWIS - 224600

2 0 2 3 T O W N T A X R O L L
 WHOLLY EXEMPT SECTION OF THE ROLL - 8
 TAX MAP NUMBER SEQUENCE
 UNIFORM PERCENT OF VALUE IS 094.00

PAGE 748
 VALUATION DATE-JUL 01, 2021
 TAXABLE STATUS DATE-MAR 01, 2022

TAX MAP PARCEL NUMBER	PROPERTY LOCATION & CLASS	ASSESSMENT	EXEMPTION CODE	COUNTY	TOWN	TAX AMOUNT
CURRENT OWNERS NAME	SCHOOL DISTRICT	LAND	TAX DESCRIPTION	TAXABLE VALUE		
CURRENT OWNERS ADDRESS	PARCEL SIZE/GRID COORD	TOTAL	SPECIAL DISTRICTS			
***** 32.15-1-51 *****						
32.15-1-51	E of NYS Rte 180		TOWN INSDE 13500	1,700	1,700	
Orleans Town of	314 Rural vac<10		County Taxable	0.00		0.00
PO Box 187	Lafargeville 224601	1,700	FD461 Orleans Fire Dist	0	TO	
Lafargeville, NY 13656	Main St	1,700	1,700 EX			
	ACRES 8.40		HI461 Highway Item No 1	0	TO	
	EAST-0982275 NRTH-1527299		1,700 EX			
	DEED BOOK 1829 PG-260					
	FULL MARKET VALUE	1,809				
			TOTAL TAX ---			0.00**
***** 32.15-1-69.1 *****						
32.15-1-69.1	35923 NYS Rte 180		NPROFRELIG 25110	299,600	299,600	
St John Catholic Chrch	620 Religious		County Taxable	0.00		0.00
Lafargeville, NY 13656	Lafargeville 224601	25,900	FD461 Orleans Fire Dist	0	TO	
	Lafargeville	299,600	299,600 EX			
	ACRES 2.50		HI461 Highway Item No 1	0	TO	
	EAST-0980902 NRTH-1527011		299,600 EX			
	FULL MARKET VALUE	318,723	LT461 LaFargeville Lt Dist	0	TO	
			299,600 EX			
			TOTAL TAX ---			0.00**
***** 32.15-1-77 *****						
32.15-1-77	36085 NYS Rte 180		NOPROFCHAR 25130	200,000	200,000	
Agape House of Jeff Co NY Inc	620 Religious		County Taxable	0.00		0.00
PO Box 52	Lafargeville 224601	19,000	FD461 Orleans Fire Dist	0	TO	
LaFargeville, NY 13656	Church	200,000	200,000 EX			
	ACRES 1.10		HI461 Highway Item No 1	0	TO	
	EAST-0981387 NRTH-1527799		200,000 EX			
	DEED BOOK 2011 PG-14086		LT461 LaFargeville Lt Dist	0	TO	
	FULL MARKET VALUE	212,766	200,000 EX			
			TOTAL TAX ---			0.00**
***** 33.00-1-7 *****						
33.00-1-7	Orleans Cemetery Rd		TOWN INSDE 13500	17,700	17,700	
Orleans Town of	695 Cemetery		County Taxable	0.00		0.00
PO Box 103	Lafargeville 224601	17,700	FD461 Orleans Fire Dist	0	TO	
LaFargeville, NY 13656	Cemetery	17,700	17,700 EX			
	ACRES 2.50		HI461 Highway Item No 1	0	TO	
	EAST-0997977 NRTH-1532795		17,700 EX			
	DEED BOOK 2005 PG-14367					
	FULL MARKET VALUE	18,830				
			TOTAL TAX ---			0.00**

STATE OF NEW YORK
 COUNTY - Jefferson
 TOWN - Orleans
 SWIS - 224600

2 0 2 3 T O W N T A X R O L L
 WHOLLY EXEMPT SECTION OF THE ROLL - 8
 TAX MAP NUMBER SEQUENCE
 UNIFORM PERCENT OF VALUE IS 094.00

PAGE 749
 VALUATION DATE-JUL 01, 2021
 TAXABLE STATUS DATE-MAR 01, 2022

TAX MAP PARCEL NUMBER	PROPERTY LOCATION & CLASS	ASSESSMENT	EXEMPTION CODE	COUNTY	TOWN	TAX AMOUNT
CURRENT OWNERS NAME	SCHOOL DISTRICT	LAND	TAX DESCRIPTION	TAXABLE VALUE		
CURRENT OWNERS ADDRESS	PARCEL SIZE/GRID COORD	TOTAL	SPECIAL DISTRICTS			
***** 33.00-1-17.62 *****						
33.00-1-17.62	NYS Rte 411					
Evangelical Lutheran Church	311 Res vac land		NPROFRELIG 25110	11,000	11,000	
LaFargeville, NY 13656	Lafargeville 224601	11,000	County Taxable	0.00		0.00
	ACRES 1.20	11,000	FD461 Orleans Fire Dist	0	TO	
	EAST-0999902 NRTH-1527994		11,000 EX			
	FULL MARKET VALUE	11,702	HI461 Highway Item No 1	0	TO	
			11,000 EX			
			TOTAL TAX ---			0.00**
***** 33.00-1-17.63 *****						
33.00-1-17.63	Co Rte 15					
Evangelical Lutheran Church	314 Rural vac<10		NPROFRELIG 25110	1,600	1,600	
Orleans Four Corners	Lafargeville 224601	1,600	County Taxable	0.00		0.00
LaFargeville, NY 13656	Old School House #13	1,600	FD461 Orleans Fire Dist	0	TO	
	ACRES 0.10		1,600 EX			
	EAST-0999669 NRTH-1527994		HI461 Highway Item No 1	0	TO	
	DEED BOOK 2006 PG-14986		1,600 EX			
	FULL MARKET VALUE	1,702				
			TOTAL TAX ---			0.00**
***** 33.00-1-26 *****						
33.00-1-26	36135 Co Rte 15					
Evangelical Lutheran Church	620 Religious		NPROFRELIG 25110	175,000	175,000	
Trustees of	Lafargeville 224601	15,000	County Taxable	0.00		0.00
LaFargeville, NY 13656	Church	175,000	FD461 Orleans Fire Dist	0	TO	
	FRNT 80.00 DPTH 90.00		175,000 EX			
	EAST-0999520 NRTH-1527965		HI461 Highway Item No 1	0	TO	
	FULL MARKET VALUE	186,170	175,000 EX			
			TOTAL TAX ---			0.00**
***** 53.00-1-19 *****						
53.00-1-19	N of Woodard Rd					
Orleans Town of	695 Cemetery		TOWN INSDE 13500	7,300	7,300	
Attn: Town Clerk	Lafargeville 224601	7,300	County Taxable	0.00		0.00
PO Box 103	Rouse Cemetery	7,300	FD461 Orleans Fire Dist	0	TO	
LaFargeville, NY 13656	FRNT 37.00 DPTH 36.00		7,300 EX			
	EAST-0975440 NRTH-1500450		HI461 Highway Item No 1	0	TO	
	FULL MARKET VALUE	7,766	7,300 EX			
			TOTAL TAX ---			0.00**

STATE OF NEW YORK
 COUNTY - Jefferson
 TOWN - Orleans
 SWIS - 224600

2 0 2 3 T O W N T A X R O L L
 WHOLLY EXEMPT SECTION OF THE ROLL - 8
 TAX MAP NUMBER SEQUENCE
 UNIFORM PERCENT OF VALUE IS 094.00

PAGE 750
 VALUATION DATE-JUL 01, 2021
 TAXABLE STATUS DATE-MAR 01, 2022

TAX MAP PARCEL NUMBER	PROPERTY LOCATION & CLASS	ASSESSMENT	EXEMPTION CODE	COUNTY	TOWN	TAX AMOUNT
CURRENT OWNERS NAME	SCHOOL DISTRICT	LAND	TAX DESCRIPTION	TAXABLE VALUE		
CURRENT OWNERS ADDRESS	PARCEL SIZE/GRID COORD	TOTAL	SPECIAL DISTRICTS			
***** 53.10-1-12 *****						
30839	NYS Rte 180					
53.10-1-12	620 Religious		NPROFRELIG 25110	78,000	78,000	
Stone Mills Cemetery Corp	Lafargeville 224601	6,100	County Taxable	0.00		0.00
c/o Timothy A Baty	Stone Mills	78,000	FD461 Orleans Fire Dist	0	TO	
30820 NYS Rte 180	FRNT 42.00 DPTH 195.00		78,000 EX			
LaFargeville, NY 13656	EAST-0980224 NRTH-1499917		HI461 Highway Item No 1	0	TO	
	DEED BOOK 2022 PG-6638		78,000 EX			
PRIOR OWNER ON 3/01/2022	FULL MARKET VALUE	82,979				
First Methodist Church Of Ston						
TOTAL TAX ---						0.00**
***** 53.10-1-13 *****						
	W of NYS Rte 180					
53.10-1-13	695 Cemetery		CEMTRYASSC 27350	18,700	18,700	
Stone Mills Cemetery Assc	Lafargeville 224601	17,000	County Taxable	0.00		0.00
Attn: Mildred Graham	Cemetery	18,700	FD461 Orleans Fire Dist	0	TO	
Trustees Of	ACRES 1.40		18,700 EX			
30292 Nys Rte 180	EAST-0980128 NRTH-1500112		HI461 Highway Item No 1	0	TO	
Lafargeville, NY 13656	FULL MARKET VALUE	19,894	18,700 EX			
TOTAL TAX ---						0.00**
***** 53.10-1-14 *****						
	NYS Rte 180					
53.10-1-14	681 Culture bldg		NOPROFSPEC 25300	36,800	36,800	
North NY Agricultural Society	Lafargeville 224601	20,000	County Taxable	0.00		0.00
Lafargeville, NY 13656	Stone Mills	36,800	FD461 Orleans Fire Dist	0	TO	
	FRNT 165.00 DPTH 132.00		36,800 EX			
	EAST-0980683 NRTH-1500474		HI461 Highway Item No 1	0	TO	
	FULL MARKET VALUE	39,149	36,800 EX			
TOTAL TAX ---						0.00**
***** 53.10-1-16 *****						
	NYS Rte 180					
53.10-1-16	681 Culture bldg		NOPROFSPEC 25300	513,800	513,800	
North NY Agricultural Society	Lafargeville 224601	48,400	County Taxable	0.00		0.00
PO Box 108	Stone Mills	513,800	FD461 Orleans Fire Dist	0	TO	
Lafargeville, NY 13656	ACRES 20.90		513,800 EX			
	EAST-0981203 NRTH-1500016		HI461 Highway Item No 1	0	TO	
	FULL MARKET VALUE	546,596	513,800 EX			
TOTAL TAX ---						0.00**

STATE OF NEW YORK
 COUNTY - Jefferson
 TOWN - Orleans
 SWIS - 224600

2 0 2 3 T O W N T A X R O L L
 WHOLLY EXEMPT SECTION OF THE ROLL - 8
 TAX MAP NUMBER SEQUENCE
 UNIFORM PERCENT OF VALUE IS 094.00

PAGE 751
 VALUATION DATE-JUL 01, 2021
 TAXABLE STATUS DATE-MAR 01, 2022

TAX MAP PARCEL NUMBER	PROPERTY LOCATION & CLASS	ASSESSMENT	EXEMPTION CODE	COUNTY	TOWN	TAX AMOUNT
CURRENT OWNERS NAME	SCHOOL DISTRICT	LAND	TAX DESCRIPTION			
CURRENT OWNERS ADDRESS	PARCEL SIZE/GRID COORD	TOTAL	SPECIAL DISTRICTS			
***** 54.00-1-6 *****						
54.00-1-6	Dog Hill Rd					
New York State People of	932 Forest s532b		N.Y.S. 12100	2281,500	2281,500	
317 Washington St	Lafargeville 224601	2268,200	County Taxable	0.00		0.00
Watertown, NY 13601	Perch River Wildlife	2281,500	FD461 Orleans Fire Dist	0	TO	
	Management Area		2281,500 EX			
	ACRES 4344.70		HI461 Highway Item No 1	0	TO	
	EAST-0981787 NRTH-1495466		2281,500 EX			
	FULL MARKET VALUE	2427,128				
TOTAL TAX ---						0.00**

STATE OF NEW YORK
 COUNTY - Jefferson
 TOWN - Orleans
 SWIS - 224600

2 0 2 3 T O W N T A X R O L L
 WHOLLY EXEMPT SECTION OF THE ROLL - 8
 UNIFORM PERCENT OF VALUE IS 094.00

PAGE 752
 VALUATION DATE-JUL 01, 2021
 TAXABLE STATUS DATE-MAR 01, 2022
 RPS155/V04/L015
 CURRENT DATE 12/14/2022

R O L L S E C T I O N T O T A L S

*** S P E C I A L D I S T R I C T S U M M A R Y ***

CODE	DISTRICT NAME	TOTAL PARCELS	EXTENSION TYPE	EXTENSION VALUE	AD VALOREM VALUE	EXEMPT AMOUNT	TAXABLE VALUE	TOTAL TAX
UW990	Unpaid Water	1	MOVTAX	610.09			610.09	610.09
FD461	Orleans Fire D	93	TOTAL		313027,700	288552,000	24475,700	20,619.28
HI461	Highway Item N	93	TOTAL		313027,700	288552,000	24475,700	8,507.91
LT461	LaFargeville L	16	TOTAL		9457,700	9457,700		
LT462	Fishers Lndg L	3	TOTAL		389,800	389,800		
LT463	Omar Light Dis	1	TOTAL		115,000	115,000		
LT464	Fineview Lt Di	1	TOTAL		165,000	165,000		
LT465	Fineview Lt Di	1	TOTAL		21,600	21,600		

*** S C H O O L D I S T R I C T S U M M A R Y ***

CODE	DISTRICT NAME	TOTAL PARCELS	ASSESSED LAND	ASSESSED TOTAL	EXEMPT AMOUNT	TOTAL TAXABLE
					-----	-----
					STAR AMOUNT	STAR TAXABLE
	Thousand Islands	16	4204,200	27426,500	27426,500	
223201	Lafargeville	77	80559,300	285601,200	285601,200	
224601						
	S U B - T O T A L	93	84763,500	313027,700	313027,700	
	S U B - T O T A L (CONT)					
	T O T A L	93	84763,500	313027,700	313027,700	
	T O T A L (CONT)					

STATE OF NEW YORK
 COUNTY - Jefferson
 TOWN - Orleans
 SWIS - 224600

2023 TOWN TAX ROLL
 WHOLLY EXEMPT SECTION OF THE ROLL - 8
 UNIFORM PERCENT OF VALUE IS 094.00

PAGE 753
 VALUATION DATE-JUL 01, 2021
 TAXABLE STATUS DATE-MAR 01, 2022
 RPS155/V04/L015
 CURRENT DATE 12/14/2022

R O L L S E C T I O N T O T A L S

*** S Y S T E M C O D E S S U M M A R Y ***

CODE	DESCRIPTION	TOTAL PARCELS	COUNTY	TOWN
50000	WHOLLY EX	4	1300,000	1300,000
	T O T A L	4	1300,000	1300,000

*** E X E M P T I O N S U M M A R Y ***

CODE	DESCRIPTION	TOTAL PARCELS	COUNTY	TOWN
12100	N.Y.S.	12	87968,000	87968,000
13100	COUNTY	1	9,100	9,100
13500	TOWN INSDE	24	5689,300	5689,300
13800	SCHOOLPROP	3	7210,100	7210,100
13870	SPEC DSTPRO	1	1001,000	1001,000
13890	AUTHORITY	6	91621,600	91621,600
14100	U.S.A.	2	88340,800	88340,800
18020	IND DEV AG	5	24428,800	24428,800
21600	RELIG RES.	1	46,900	46,900
25110	NPROFRELIG	13	2192,000	2192,000
25120	NOPROF-ED	1	150,000	150,000
25130	NOPROFCHAR	9	600,300	600,300
25300	NOPROFSPEC	2	550,600	550,600
26100	VETORG CTS	2	330,500	330,500
26400	INCVOL FIR	3	439,500	439,500
27350	CEMTRYASSC	3	131,100	131,100
28110	NOPROF-HSG	1	858,000	858,000
41500	Removed fr	2	160,100	160,100
	T O T A L	91	311727,700	311727,700

STATE OF NEW YORK
 COUNTY - Jefferson
 TOWN - Orleans
 SWIS - 224600

2 0 2 3 T O W N T A X R O L L

S W I S T O T A L S

PAGE 755
 VALUATION DATE-JUL 01, 2021
 TAXABLE STATUS DATE-MAR 01, 2022
 RPS155/V04/L015
 CURRENT DATE 12/14/2022

*** S P E C I A L D I S T R I C T S U M M A R Y ***

CODE	DISTRICT NAME	TOTAL PARCELS	EXTENSION TYPE	EXTENSION VALUE	AD VALOREM VALUE	EXEMPT AMOUNT	TAXABLE VALUE	TAX RATE	TOTAL TAX
OM998	Omitted Tax C	1	MOVTAX	357.67			357.67		357.67
OM999	Omitted Tax T	1	MOVTAX	57.85			57.85		57.85
US990	Unpaid Sewer	83	MOVTAX	54,240.30			54,240.30		54,240.30
UW990	Unpaid Water	97	MOVTAX	48,195.53			48,195.53		48,195.53
FD461	Orleans Fire D	2,889	TOTAL		760598,630	291262,716	469335,914	.842439	395,386.81
HI461	Highway Item N	2,889	TOTAL		758175,557	291262,716	466912,841	.347607	162,301.95
LT461	LaFargeville L	233	TOTAL		33123,562	9457,700	23665,862	.442114	10,462.98
LT462	Fishers Lndg L	160	TOTAL		26601,599	389,800	26211,799	.174235	4,567.09
LT463	Omar Light Dis	42	TOTAL		2473,306	130,318	2342,988	.797699	1,868.98
LT464	Fineview Lt Di	56	TOTAL		9193,191	165,000	9028,191	.128597	1,160.98
LT465	Fineview Lt Di	72	TOTAL		13732,107	21,600	13710,507	.074833	1,025.98

*** S C H O O L D I S T R I C T S U M M A R Y ***

CODE	DISTRICT NAME	TOTAL PARCELS	ASSESSED LAND	ASSESSED TOTAL	EXEMPT AMOUNT	TOTAL TAXABLE
					-----	-----
					STAR AMOUNT	STAR TAXABLE
	Alexandria	6	16,800	128,615		128,615
222202	Indian River	6	9,300	121,115		121,115
222401	Thousand Islands	366	32488,800	91305,924	27426,500	63,879,424
223201	Lafargeville	2511	209412,590	669042,976	2786,700	61,092,724
224601					288502,766	380,540,210
					20134,230	360,405,980
	S U B - T O T A L	2889	241927,490	760598,630	315929,266	444,669,364
	S U B - T O T A L (CONT)				22920,930	421,748,434
	T O T A L	2889	241927,490	760598,630	315929,266	444,669,364
	T O T A L (CONT)				22920,930	421,748,434

STATE OF NEW YORK
 COUNTY - Jefferson
 TOWN - Orleans
 SWIS - 224600

2 0 2 3 T O W N T A X R O L L

S W I S T O T A L S

PAGE 756
 VALUATION DATE-JUL 01, 2021
 TAXABLE STATUS DATE-MAR 01, 2022
 RPS155/V04/L015
 CURRENT DATE 12/14/2022

*** S Y S T E M C O D E S S U M M A R Y ***

CODE	DESCRIPTION	TOTAL PARCELS	COUNTY	TOWN
50000	WHOLLY EX	4	1300,000	1300,000
	T O T A L	4	1300,000	1300,000

*** E X E M P T I O N S U M M A R Y ***

CODE	DESCRIPTION	TOTAL PARCELS	COUNTY	TOWN
12100	N.Y.S.	12	87968,000	87968,000
13100	COUNTY	1	9,100	9,100
13500	TOWN INSDE	24	5689,300	5689,300
13800	SCHOOLPROP	3	7210,100	7210,100
13870	SPECSTPRO	1	1001,000	1001,000
13890	AUTHORITY	6	91621,600	91621,600
14100	U.S.A.	2	88340,800	88340,800
18020	IND DEV AG	5	24428,800	24428,800
21600	RELIG RES.	1	46,900	46,900
25110	NPROFRELIG	13	2192,000	2192,000
25120	NOPROF-ED	1	150,000	150,000
25130	NOPROFCHAR	9	600,300	600,300
25300	NOPROFSPEC	2	550,600	550,600
26100	VETORG CTS	2	330,500	330,500
26400	INCVOL FIR	3	439,500	439,500
27350	CEMTRYASSC	3	131,100	131,100
28110	NOPROF-HSG	1	858,000	858,000
41103	VETFUND/T	3		13,600
41111	% VET CT	1	10,835	10,835
41112	%VET/C	3	291,783	
41121	VET WAR CT	48	534,528	534,528
41122	VET WAR C	29	320,382	
41123	VET WAR T	29		320,382
41131	VET COM CT	38	736,525	736,525
41132	VET COM C	29	524,650	
41133	VET COM T	29		524,650

STATE OF NEW YORK
 COUNTY - Jefferson
 TOWN - Orleans
 SWIS - 224600

2 0 2 3 T O W N T A X R O L L

S W I S T O T A L S

PAGE 757
 VALUATION DATE-JUL 01, 2021
 TAXABLE STATUS DATE-MAR 01, 2022
 RPS155/V04/L015
 CURRENT DATE 12/14/2022

*** E X E M P T I O N S U M M A R Y ***

CODE	DESCRIPTION	TOTAL PARCELS	COUNTY	TOWN
41141	VET DIS CT	28	862,145	862,145
41142	VET DIS C	8	238,410	
41143	VET DIS T	8		238,410
41160	CW_15_VET/	1		
41500	Removed fr	2	160,100	160,100
41690	0RPTL466_c	6	16,920	16,920
41691	1RPTL466_c	4	11,280	11,280
41700	AG STRUCT	5	173,930	173,930
41720	AG DIST CO	14	247,584	247,584
41730	AG DIST IN	35	396,331	396,331
41801	SENIOR C/T	3	114,100	114,100
41802	SENIOR C	1	15,435	
42100	AGSTORTANK	15	66,801	66,801
49502	SOLAR C	1	1	
49530	IND WASTE	1	2000,000	2000,000
	T O T A L	430	318289,340	317995,721

*** G R A N D T O T A L S ***

ROLL SEC	DESCRIPTION	TOTAL PARCELS	ASSESSED LAND	ASSESSED TOTAL	EXEMPT AMOUNT ----- STAR AMOUNT	TOTAL TAXABLE ----- STAR TAXABLE	TAX RATE	
	County Taxable		157065,990	431658,883	6,561,640	425,097,243	7.310231	3107,559.22
	School Relevy							222,695.84
	Installment Fee							118,749.25
	SPEC DIST TAXES							630,406.35
1	TAXABLE	2,765						4079,410.66
	County Taxable			9031,017		9,031,017	7.310231	66,018.82
	Installment Fee							2,313.64
	SPEC DIST TAXES							11,168.61
5	SPECIAL FRANCHISE	13						79,501.07
	County Taxable		98,000	6881,030		6,881,030	7.310231	50,301.93

STATE OF NEW YORK
 COUNTY - Jefferson
 TOWN - Orleans
 SWIS - 224600

2 0 2 3 T O W N T A X R O L L

S W I S T O T A L S

PAGE 758
 VALUATION DATE-JUL 01, 2021
 TAXABLE STATUS DATE-MAR 01, 2022
 RPS155/V04/L015
 CURRENT DATE 12/14/2022

*** G R A N D T O T A L S ***

ROLL SEC	DESCRIPTION	TOTAL PARCELS	ASSESSED LAND	ASSESSED TOTAL	EXEMPT AMOUNT ----- STAR AMOUNT	TOTAL TAXABLE ----- STAR TAXABLE	TAX RATE	
	Installment Fee							1,758.45
	SPEC DIST TAXES							8,313.88
6	UTILITIES & N.C.	18						60,374.26
	Installment Fee							892.11
	SPEC DIST TAXES							29,737.28
8	WHOLLY EXEMPT	93						30,629.39
	County Taxable		241927,490	760598,630	319,589,340	441,009,290	7.310231	3223,879.97
	School Relevy							222,695.84
	Installment Fee							123,713.45
	SPEC DIST TAXES							679,626.12
*	SUB TOTAL	2,889						4249,915.38
	County Taxable		241927,490	760598,630	319,589,340	441,009,290	7.310231	3223,879.97
	School Relevy							222,695.84
	Installment Fee							123,713.45
	SPEC DIST TAXES							679,626.12
**	GRAND TOTAL	2,889						4249,915.38

STATE OF NEW YORK
 COUNTY - Jefferson
 TOWN - Orleans
 SWIS - 2246

2 0 2 3 T O W N T A X R O L L
 T O W N T O T A L S

PAGE 759
 VALUATION DATE-JUL 01, 2021
 TAXABLE STATUS DATE-MAR 01, 2022
 RPS155/V04/L015
 CURRENT DATE 12/14/2022

*** S P E C I A L D I S T R I C T S U M M A R Y ***

CODE	DISTRICT NAME	TOTAL PARCELS	EXTENSION TYPE	EXTENSION VALUE	AD VALOREM VALUE	EXEMPT AMOUNT	TAXABLE VALUE	TOTAL TAX
OM998	Omitted Tax C	1	MOVTAX	357.67			357.67	357.67
OM999	Omitted Tax T	1	MOVTAX	57.85			57.85	57.85
US990	Unpaid Sewer	83	MOVTAX	54,240.30			54,240.30	54,240.30
UW990	Unpaid Water	97	MOVTAX	48,195.53			48,195.53	48,195.53
FD461	Orleans Fire D	2,889	TOTAL		760598,630	291262,716	469335,914	395,386.81
HI461	Highway Item N	2,889	TOTAL		758175,557	291262,716	466912,841	162,301.95
LT461	LaFargeville L	233	TOTAL		33123,562	9457,700	23665,862	10,462.98
LT462	Fishers Lndg L	160	TOTAL		26601,599	389,800	26211,799	4,567.09
LT463	Omar Light Dis	42	TOTAL		2473,306	130,318	2342,988	1,868.98
LT464	Fineview Lt Di	56	TOTAL		9193,191	165,000	9028,191	1,160.98
LT465	Fineview Lt Di	72	TOTAL		13732,107	21,600	13710,507	1,025.98

*** S C H O O L D I S T R I C T S U M M A R Y ***

CODE	DISTRICT NAME	TOTAL PARCELS	ASSESSED LAND	ASSESSED TOTAL	EXEMPT AMOUNT	TOTAL TAXABLE
					-----	-----
					STAR AMOUNT	STAR TAXABLE
	Alexandria	6	16,800	128,615		128,615
222202						128,615
	Indian River	6	9,300	121,115		121,115
222401						121,115
	Thousand Islands	366	32488,800	91305,924	27426,500	63,879,424
223201					2786,700	61,092,724
	Lafargeville	2511	209412,590	669042,976	288502,766	380,540,210
224601					20134,230	360,405,980
	S U B - T O T A L	2889	241927,490	760598,630	315929,266	444,669,364
	S U B - T O T A L (CONT)				22920,930	421,748,434
	T O T A L	2889	241927,490	760598,630	315929,266	444,669,364
	T O T A L (CONT)				22920,930	421,748,434

STATE OF NEW YORK
 COUNTY - Jefferson
 TOWN - Orleans
 SWIS - 2246

2 0 2 3 T O W N T A X R O L L
 T O W N T O T A L S

PAGE 760
 VALUATION DATE-JUL 01, 2021
 TAXABLE STATUS DATE-MAR 01, 2022
 RPS155/V04/L015
 CURRENT DATE 12/14/2022

*** S Y S T E M C O D E S S U M M A R Y ***

CODE	DESCRIPTION	TOTAL PARCELS	COUNTY	TOWN
50000	WHOLLY EX	4	1300,000	1300,000
	T O T A L	4	1300,000	1300,000

*** E X E M P T I O N S U M M A R Y ***

CODE	DESCRIPTION	TOTAL PARCELS	COUNTY	TOWN
12100	N.Y.S.	12	87968,000	87968,000
13100	COUNTY	1	9,100	9,100
13500	TOWN INSDE	24	5689,300	5689,300
13800	SCHOOLPROP	3	7210,100	7210,100
13870	SPECSTPRO	1	1001,000	1001,000
13890	AUTHORITY	6	91621,600	91621,600
14100	U.S.A.	2	88340,800	88340,800
18020	IND DEV AG	5	24428,800	24428,800
21600	RELIG RES.	1	46,900	46,900
25110	NPROFRELIG	13	2192,000	2192,000
25120	NOPROF-ED	1	150,000	150,000
25130	NOPROFCHAR	9	600,300	600,300
25300	NOPROFSPEC	2	550,600	550,600
26100	VETORG CTS	2	330,500	330,500
26400	INCVOL FIR	3	439,500	439,500
27350	CEMTRYASSC	3	131,100	131,100
28110	NOPROF-HSG	1	858,000	858,000
41103	VETFUND/T	3		13,600
41111	% VET CT	1	10,835	10,835
41112	%VET/C	3	291,783	
41121	VET WAR CT	48	534,528	534,528
41122	VET WAR C	29	320,382	
41123	VET WAR T	29		320,382
41131	VET COM CT	38	736,525	736,525
41132	VET COM C	29	524,650	
41133	VET COM T	29		524,650

STATE OF NEW YORK
 COUNTY - Jefferson
 TOWN - Orleans
 SWIS - 2246

2 0 2 3 T O W N T A X R O L L
 T O W N T O T A L S

PAGE 762
 VALUATION DATE-JUL 01, 2021
 TAXABLE STATUS DATE-MAR 01, 2022
 RPS155/V04/L015
 CURRENT DATE 12/14/2022

*** G R A N D T O T A L S ***

ROLL SEC	DESCRIPTION	TOTAL PARCELS	ASSESSED LAND	ASSESSED TOTAL	EXEMPT AMOUNT ----- STAR AMOUNT	TOTAL TAXABLE ----- STAR TAXABLE	TAX RATE	TOTAL TAX
6	Installment Fee SPEC DIST TAXES UTILITIES & N.C.	18						1,758.45 8,313.88 60,374.26
8	Installment Fee SPEC DIST TAXES WHOLLY EXEMPT	93						892.11 29,737.28 30,629.39
	County Taxable School Relevy Installment Fee SPEC DIST TAXES		241927,490	760598,630	319,589,340	441,009,290		3223,879.97 222,695.84 123,713.45 679,626.12
*	SUB TOTAL	2,889						4249,915.38
	County Taxable School Relevy Installment Fee SPEC DIST TAXES		241927,490	760598,630	319,589,340	441,009,290		3223,879.97 222,695.84 123,713.45 679,626.12
**	GRAND TOTAL	2,889						4249,915.38

*COPYRIGHT * * * * * * * * * * *NEW YORK STATE REAL PROPERTY SYSTEM* *

PROPRIETARY PROGRAM MATERIAL

THIS MATERIAL IS PROPRIETARY TO THE NEW YORK STATE OFFICE OF REAL PROPERTY SERVICES (OFFICE)
 AND IS NOT TO BE REPRODUCED, USED OR DISCLOSED EXCEPT IN ACCORDANCE WITH PROGRAM LICENSE OR
 UPON WRITTEN AUTHORIZATION OF THE NEW YORK STATE REAL PROPERTY INFORMATION SYSTEM SECTION OF
 THE OFFICE, SHERIDAN HOLLOW PLAZA, 16 SHERIDAN AVENUE, ALBANY, NEW YORK 12210-2714.


COPYRIGHT (C) 1999

NEW YORK STATE OFFICE OF REAL PROPERTY SERVICES

THE OFFICE BELIEVES THAT THE SOFTWARE FURNISHED HERewith IS ACCURATE AND RELIABLE, AND MUCH
 CARE HAS BEEN TAKEN IN ITS PREPARATION. HOWEVER, NO RESPONSIBILITY, FINANCIAL OR OTHERWISE,

* CAN BE ACCEPTED FROM ANY CONSEQUENCES ARISING OUT OF THE USE OF THIS MATERIAL, INCLUDING *
* LOSS OF PROFIT, INDIRECT, SPECIAL OR CONSEQUENTIAL DAMAGES. THERE ARE NO WARRANTIES WHICH *
* EXTEND BEYOND THE PROGRAM SPECIFICATION. *
* * * * *
* THE CUSTOMER SHOULD EXERCISE CARE TO ASSURE THAT USE OF THE SOFTWARE WILL BE IN FULL *
* COMPLIANCE WITH LAWS, RULES, AND REGULATIONS OF THE JURISDICTIONS WITH RESPECT TO WHICH IT *
* IS USED. *
*COPYRIGHT * * * * *

CERTIFICATE OF DIVIDED ASSESSMENT
Section 932 RPTL



The following certificate must be filled out completely and signed by the assessor(s) with due notice given to the parties affected.

The certificate should be forwarded to the Real Property Tax Service Office which will send it to the appropriate collector. The total of all new assessments must equal the original assessment that appears on the final assessment roll.

THIS IS TO CERTIFY that, due to a sale of part of the following parcel and a written request having been received by one party with an interest in the property, after the assessment roll was completed, the assessment should be divided as follows on the assessment roll that was completed March 1, 2022.

The property is all in the Town of Orleans

ORIGINAL PARCEL

Tax Map # 32.00-2-15.21
Assessed to Tyler Archer
Address 73784 Hwy Access Dr
Calcasieu, LA 71316
Location 35951/987 Amant Rd.
Acre/lot size 11.32 ac
School Dist LaFayetteville
Property Class 770

Final Assessment Land AV 15300
Total AV 15300
Exemptions
Ex Amount Town
County
Village
School
Original Tax Bill \$ _____

Tax Apportionment Calculation—Original Parcel

From Tax Bill

Taxing Jurisdiction	Assessment	Exempt Amt	Taxable Value	Tax Rate	Tax
County			15300	7.310231	111.85
Orleans Fire			15300	.842439	12.89
Hwy #1			15300	.347607	5.32
Total Tax					<u>130.06</u>

Tax Apportionment Calculation—EXAMPLE

Taxing Jurisdiction	Assessment	Exempt Amt	Taxable Value	Tax Rate	Tax
Jeff County	175,000	40,000	135,000	6.540021	882.90
Town	175,000	20,000	155,000	1.275021	197.63
FP#21	175,000	0	175,000	1.004500	175.79
L7#21	175,000	0	175,000	.450000	78.75
Total Tax					<u>1,335.07</u>

DK
11/8/23

Dated 1-10-23

Sole Assessor/Chairman Board of Assessors

CERTIFICATE OF DIVIDED ASSESSMENT Cont.

Divided Parcel #1

Tax Map # 32.00-2-150211
 Assessed to Tyler Archer
 Address 23784 Hwy Acres Dr.
Calcasieu Mt. 13616
 Location 35957 Amund Rd.
 Acre/lot size 9.49 ac.
 School Dist Lafayetteville
 Property Class 270

Final Assessment

Land AV

7650

Total AV

7650

Exemptions

Ex Amount

Town

County

Village

School

/

Divided Parcel #1

\$ _____

Taxing Jurisdiction	Assessment	Exempt Amt	Taxable Value	Tax Rate	Tax
County			7650	7.310231	55.92
Orleans Fire			7650	.842439	6.45
Hwy #1			7650	.347607	2.66
Total Tax					65.03

Divided Parcel #2

Tax Map # 32.00-2-15,212
 Assessed to Eusebe Archer
 Address 41166 Ledges Rd
Alex Bay Mt 13607
 Location 35987 Amund Rd.
 Acre/lot size 1.83
 School Dist Lafayetteville
 Property Class 270

Final Assessment

Land AV

7650

Total AV

7650

Exemptions

Ex Amount

Town

County

Village

School

/

Divided Parcel #2

\$ _____

Taxing Jurisdiction	Assessment	Exempt Amt	Taxable Value	Tax Rate	Tax
County			7650	7.310231	55.92
Orleans Fire			7650	.842439	6.45
Hwy #1			7650	.347607	2.66
Total Tax					65.03

TOWN OF ORLEANS: TOWN & COUNTY 2023 TAXES

FISCAL YEAR: 01/01/2023 to 12/31/2023

WARRANT DATE: 12/13/2022

STATE AID - COUNTY: \$33,542,506.00

TOWN: \$256,214.00

MAKE CHECK PAYABLE TO:

BANK	BILL NUMBER	PAGE
	462024.1	1 OF 1

TAMMY DONNELLY
TOWN CLERK/TAX COLLECTOR
 P.O. BOX 103
 LAFARGEVILLE, NY 13656

PROPERTY INFORMATION:

TAX MAP #: 224600 32.00-2-15.211

DIMENSION: 9.49 acres

RS: 1 CLASS: Rural vac>10

ADDRESS: 35951/987 Amend Rd

SCHOOL: Lafargeville

FULL MARKET VALUE: 7650.00

UNIFORM % OF VALUE: 94.00

ASSESSMENT: 7650

PROPERTY OWNER:

Archer Tyler
 23784 Hy Acres Dr
 Calcium, NY 13616

MEMORANDUM BILL

If you feel the assessment on your property is too high, you have the right to file a grievance to lower it for future tax bills. For information, please contact your assessor for the booklet "How to File a Complaint on Your Assessment" and to inquire about exemptions. Any reduction in assessment will NOT be reflected on this bill.

LEVY DESCRIPTION	TAX LEVY	% Change From Prior YR Levy	RATE	TAXABLE VALUE	AMOUNT DUE
COUNTY TAXABLE	62556720	0.0000	7.31023100	7650.00	55.93
ORLEANS FIRE DIST	395387	0.8000	0.84243900	7650.00	6.45
HIGHWAY ITEM NO 1	162302	2.0000	0.34760700	7650.00	2.66

FULL PAYMENT OPTION

From:	To:	Tax Amount:	Penalty:	Notice Fee:	Total Due:	Amount Paid:	Date Paid:
DEC 28	FEB 1, 2023	65.04			65.04		
FEB 2	MAR 1, 2023	65.04	0.65		65.69		
MAR 2	MAR 10, 2023	65.04	1.30		66.34		

INSTALLMENT PAYMENT OPTION

Installment 1	If Paid By:	Tax Amount:	Penalty:	Service Charge:	Notice Fee:	Total Due:	Amount Paid:	Date Paid:
	FEB 1, 2023	21.68		1.95		23.63		
Installment 2	If Paid By:	Tax Amount:	Penalty:	Service Charge:	Notice Fee:	Total Due:	Amount Paid:	Date Paid:
	MAR 31, 2023	21.68				21.68		
Installment 3	If Paid By:	Tax Amount:	Penalty:	Service Charge:	Notice Fee:	Total Due:	Amount Paid:	Date Paid:
	MAY 31, 2023	21.68				21.68		

PLEASE RETURN ENTIRE BILL WITH YOUR PAYMENT

CHECK THIS BOX IF YOU WOULD LIKE A RECEIPT

TOWN OF ORLEANS: TOWN & COUNTY 2023 TAXES

FISCAL YEAR: 01/01/2023 to 12/31/2023	WARRANT DATE: 12/13/2022	STATE AID - COUNTY: \$33,542,506.00	TOWN: \$256,214.00
MAKE CHECK PAYABLE TO:	BANK	BILL NUMBER	PAGE
		462024.2	1 OF 1

TAMMY DONNELLY
TOWN CLERK/TAX COLLECTOR
P.O BOX 103
LAFARGEVILLE, NY. 13656

PROPERTY INFORMATION:

TAX MAP #: 224600 32.00-2-15.212
 DIMENSION: 1.83 acres
 RS: 1 CLASS: Rural vac>10
 ADDRESS: 35951/987 Amend Rd
 SCHOOL: Lafargeville
 FULL MARKET VALUE: 7650.00
 UNIFORM % OF VALUE: 94.00
 ASSESSMENT: 7650

PROPERTY OWNER:

Archer, Eugene
 41166 Ledges Road
 Alexandria Bay, NY 13607

MEMORANDUM BILL

If you feel the assessment on your property is too high, you have the right to file a grievance to lower it for future tax bills. For information, please contact your assessor for the booklet "How to File a Complaint on Your Assessment" and to inquire about exemptions. Any reduction in assessment will NOT be reflected on this bill.

LEVY DESCRIPTION	TAX LEVY	% Change From Prior YR Levy	RATE	TAXABLE VALUE	AMOUNT DUE
COUNTY TAXABLE	62556720	0.0000	7.31023100	7650.00	55.92
ORLEANS FIRE DIST	395387	0.8000	0.84243900	7650.00	6.44
HIGHWAY ITEM NO 1	162302	2.0000	0.34760700	7650.00	2.66

FULL PAYMENT OPTION

From:	To:	Tax Amount:	Penalty:	Notice Fee:	Total Due:	Amount Paid:	Date Paid:
DEC 28	FEB 1, 2023	65.02			65.02		
FEB 2	MAR 1, 2023	65.02	0.65		65.67		
MAR 2	MAR 10, 2023	65.02	1.30		66.32		

INSTALLMENT PAYMENT OPTION

Installment	If Paid By:	Tax Amount:	Penalty:	Service Charge:	Notice Fee:	Total Due:	Amount Paid:	Date Paid:
Installment 1	FEB 1, 2023	21.68		1.95		23.63		
Installment 2	MAR 31, 2023	21.67				21.67		
Installment 3	MAY 31, 2023	21.67				21.67		

PLEASE RETURN ENTIRE BILL WITH YOUR PAYMENT

CHECK THIS BOX IF YOU WOULD LIKE A RECEIPT

CERTIFICATE OF DIVIDED ASSESSMENT
Section 932 RPTL



The following certificate must be filled out completely and signed by the assessor(s) with due notice given to the parties affected. The certificate should be forwarded to the Real Property Tax Service Office which will send it to the appropriate collector. The total of all new assessments must equal the original assessment that appears on the final assessment roll.
 THIS IS TO CERTIFY that, due to a sale of part of the following parcel and a written request having been received by one party with an interest in the property, after the assessment roll was completed, the assessment should be divided as follows on the assessment roll that was completed March 1, 2022.

The property is all in the Town of Orleans

ORIGINAL PARCEL

Tax Map # 53.00-1-6.4
 Assessed to Alan Juliani
 Address 19088 Tubolin Rd.
LaFargeville NY 13652
 Location Sumc
 Acre/lot size 20.7 ac.
 School Dist LaFargeville
 Property Class 210

Final Assessment	Land AV	<u>35,000</u>
	Total AV	<u>124,000</u>
Exemptions		
Ex Amount	Town	
	County	
	Village	
	School	
Original Tax Bill	\$	<u> </u>

Tax Apportionment Calculation—Original Parcel

From Tax Bill

Taxing Jurisdiction	Assessment	Exempt Amt	Taxable Value	Tax Rate	Tax
County			124,000	7.310231	906.47
Orleans Fire			124,000	.842439	104.46
Hwy #1			124,000	.347607	43.10
Total Tax					1054.03

Tax Apportionment Calculation—EXAMPLE

Taxing Jurisdiction	Assessment	Exempt Amt	Taxable Value	Tax Rate	Tax
Jeff County	175,000	40,000	135,000	6.540021	882.90
Town	175,000	20,000	155,000	1.275021	197.63
FP#21	175,000	0	175,000	1.004500	175.79
LT#21	175,000	0	175,000	.450000	78.75
Total Tax					1,335.07


Dated 1-9-23

Sole Assessor/Chairman Board of Assessors

462642A

Divided Parcel #1
 Tax Map # 53.00-1-6.41
 Assessed to Alan Trulliani
 Address 19088 Tubelino Rd.
Lafayetteville N.Y. 13656
 Location Same
 Acre/lot size 9.72 ac.
 School Dist Lafayetteville
 Property Class 710

Final Assessment Land AV 20,000
 Total AV 109,000
 Exemptions
 Ex Amount Town
 County
 Village
 School




Divided Parcel #1 \$

Taxing Jurisdiction	Assessment	Exempt Amt	Taxable Value	Tax Rate	Tax
County			109,000	7.310231	796.82
Orleans Fire			109,000	.842439	91.83
Hwy #1			109,000	.347607	37.88
Total Tax					926.53

.....
 Divided Parcel #2 *462642B*

Tax Map # 53.00-1-6.42
 Assessed to John Helmer
 Address 36039 Clayton Center Rd.
Clayton N.Y. 13624
 Location Tubelino Rd.
 Acre/lot size 10.98 ac.
 School Dist Lafayetteville
 Property Class 311

Final Assessment Land AV 15,000
 Total AV 15,000
 Exemptions
 Ex Amount Town
 County
 Village
 School



Divided Parcel #2 \$

Taxing Jurisdiction	Assessment	Exempt Amt	Taxable Value	Tax Rate	Tax
County			15,000	7.310231	109.65
Orleans Fire			15,000	.842439	12.64
Hwy #1			15,000	.347607	5.21
Total Tax					127.50

TOWN OF ORLEANS: TOWN & COUNTY 2023 TAXES

FISCAL YEAR: 01/01/2023 to 12/31/2023	WARRANT DATE: 12/13/2022	STATE AID - COUNTY: \$33,542,506.00	TOWN: \$256,214.00	
MAKE CHECK PAYABLE TO:		BANK	BILL NUMBER	PAGE
			462642.1	1 OF 1

TAMMY DONNELLY
TOWN CLERK/TAX COLLECTOR
 P.O. BOX 103
 LAFARGEVILLE, NY. 13656

PROPERTY INFORMATION:

TAX MAP #: 224600 53.00-1-6.41
 DIMENSION: 9.72 acres
 RS: 1 CLASS: 1 Family Res
 ADDRESS: 19088 Tubolino Rd
 SCHOOL: Lafargeville
 FULL MARKET VALUE: 109000.00
 UNIFORM % OF VALUE: 94.00
 ASSESSMENT: 109000

PROPERTY OWNER:

Juiliiani Alan J
 19088 Tubolino Rd
 LaFargeville, NY 13656

MEMORANDUM BILL

If you feel the assessment on your property is too high, you have the right to file a grievance to lower it for future tax bills. For information, please contact your assessor for the booklet "How to File a Complaint on Your Assessment" and to inquire about exemptions. Any reduction in assessment will NOT be reflected on this bill.

LEVY DESCRIPTION	TAX LEVY	% Change From Prior YR Levy	RATE	TAXABLE VALUE	AMOUNT DUE
COUNTY TAXABLE	62556720	0.0000	7.31023100	109000.00	796.82
ORLEANS FIRE DIST	395387	0.8000	0.84243900	109000.00	91.82
HIGHWAY ITEM NO 1	162302	2.0000	0.34760700	109000.00	37.89

FULL PAYMENT OPTION

From:	To:	Tax Amount:	Penalty:	Notice Fee:	Total Due:	Amount Paid:	Date Paid:
DEC 28	FEB 1, 2023	926.53			926.53		
FEB 2	MAR 1, 2023	926.53	9.27		935.80		
MAR 2	MAR 10, 2023	926.53	18.53		945.06		

INSTALLMENT PAYMENT OPTION

Installment	If Paid By:	Tax Amount:	Penalty:	Service Charge:	Notice Fee:	Total Due:	Amount Paid:	Date Paid:
Installment 1	FEB 1, 2023	308.85		27.80		336.65		
Installment 2	MAR 31, 2023	308.84				308.84		
Installment 3	MAY 31, 2023	308.84				308.84		

TOWN OF ORLEANS: TOWN & COUNTY 2023 TAXES

FISCAL YEAR: 01/01/2023 to 12/31/2023	WARRANT DATE: 12/13/2022	STATE AID - COUNTY: \$33,542,506.00	TOWN: \$256,214.00
MAKE CHECK PAYABLE TO:		BANK	BILL NUMBER
			PAGE
		462642.2	1 OF 1

TAMMY DONNELLY
TOWN CLERK/TAX COLLECTOR
P.O. BOX 103
LAFARGEVILLE, NY. 13656

PROPERTY INFORMATION:

TAX MAP #: 224600 53.00-1-6.42
 DIMENSION: 10.98 acres
 RS: 1 CLASS: 1 Family Res
 ADDRESS: 19088 Tubolino Rd
 SCHOOL: Lafargeville
 FULL MARKET VALUE: 15000.00
 UNIFORM % OF VALUE: 94.00
 ASSESSMENT: 15000

PROPERTY OWNER:

Helmer, Jeffrey
36039 Clayton Center Road
Clayton, NY 13624

MEMORANDUM BILL

If you feel the assessment on your property is too high, you have the right to file a grievance to lower it for future tax bills. For information, please contact your assessor for the booklet "How to File a Complaint on Your Assessment" and to inquire about exemptions. Any reduction in assessment will NOT be reflected on this bill.

LEVY DESCRIPTION	TAX LEVY	% Change From Prior YR Levy	RATE	TAXABLE VALUE	AMOUNT DUE
COUNTY TAXABLE	62556720	0.0000	7.31023100	15000.00	109.65
ORLEANS FIRE DIST	395387	0.8000	0.84243900	15000.00	12.64
HIGHWAY ITEM NO 1	162302	2.0000	0.34760700	15000.00	5.21

FULL PAYMENT OPTION

From:	To:	Tax Amount:	Penalty:	Notice Fee:	Total Due:	Amount Paid:	Date Paid:
DEC 28	FEB 1, 2023	127.50			127.50		
FEB 2	MAR 1, 2023	127.50	1.28		128.78		
MAR 2	MAR 10, 2023	127.50	2.55		130.05		

INSTALLMENT PAYMENT OPTION

Installment 1	If Paid By:	Tax Amount:	Penalty:	Service Charge:	Notice Fee:	Total Due:	Amount Paid:	Date Paid:
	FEB 1, 2023	42.50		3.83		46.33		
Installment 2	If Paid By:	Tax Amount:	Penalty:	Service Charge:	Notice Fee:	Total Due:	Amount Paid:	Date Paid:
	MAR 31, 2023	42.50				42.50		
Installment 3	If Paid By:	Tax Amount:	Penalty:	Service Charge:	Notice Fee:	Total Due:	Amount Paid:	Date Paid:
	MAY 31, 2023	42.50				42.50		




Department of Taxation and Finance
Office of Real Property Tax Services

Application for Corrected Tax Roll

RP-554
(12/17)

Orleans



Part 1 - General Information: To be completed in duplicate by the applicant.

Name of owners <u>Dorothy Vardi</u>		Location of property (street address) <u>same</u>	
Mailing address of owners (number and street or P.O. box) <u>29805 VARDI FOL</u>		City, town, or village <u>Lafayetteville</u>	
City, village, or post office	State <u>N.Y.</u>	ZIP code <u>13656</u>	State <u>N.Y.</u>
Daytime contact number <u>315-658-2507</u>	Evening contact number	Tax map number of section/block/lot: Property identification (see tax bill or assessment roll) <u>54.00-1-10.1</u>	
Account number (as appears on tax bill)		Amount of taxes currently billed	
Reasons for requesting a correction to tax roll: <u>Accession failed to put exemptions on roll.</u> <u>Appl Exemption Q 5090</u> <u>Senior 41801 TIC</u>			

I hereby request a correction of tax levied by Town / County for the year(s) 2023.
(County, city, village, etc.)

Signature of applicant <u>Dorothy Vardi</u>	Date <u>1-5-23</u>
--	-----------------------

Part 2 - To be completed by the County Director or Village Assessor. Attach a written report including documentation and recommendation. Specify the type of error and paragraph of subdivision 2, 3, or 7 of Section 550 under which the error falls. If a Directed reinstatement, see instructions.

Date application received <u>1/5/23</u>	Period of warrant for collection of taxes
Last day for collection of taxes without interest	Recommendation Approve application <input checked="" type="checkbox"/> Deny application <input type="checkbox"/>
Signature of official <u>[Signature]</u>	Date <u>1-5-23</u>

If approved, the County Director must file a copy of this form with the assessor and board of assessment review of the city/town/village of _____ who must consider the attached report and recommendation as equivalent of petitions filed under section 553.

DK
1/12/23

Part 3 - For use by the tax levying body or official designated by resolution _____ (insert number or date, if applicable)

Application approved (mark an X in the applicable box):
 Clerical error Error in essential fact Unlawful Entry Directed reinstatement

Amount of taxes currently billed <u>\$ 934.17</u>	Corrected tax <u>\$ 596.75</u>
Date notice of approval mailed to applicant	Date order transmitted to collecting officer

Application denied (reason):

Signature of chief executive officer, or official designated by resolution	Date
--	------

TOWN OF ORLEANS: TOWN & COUNTY 2023 TAXES

Open

FISCAL YEAR: 01/01/2023 to 12/31/2023 WARRANT DATE: 12/13/2022 STATE AID - COUNTY: \$33,542,506.00 TOWN: \$256,214.00

MAKE CHECK PAYABLE TO:

BANK	BILL NUMBER	PAGE
	462757	1 OF 1

TAMMY DONNELLY
TOWN CLERK/TAX COLLECTOR
 P.O. BOX 103
 LAFARGEVILLE, NY 13656

PROPERTY INFORMATION:

TAX MAP #: 224600 54.00-1-10.1
 DIMENSION: 93.00 acres
 RS: 1 - CLASS: Rural res
 ADDRESS: 29808 Vaadi Rd
 SCHOOL: Lafargeville
 FULL MARKET VALUE: 116915.00
 UNIFORM % OF VALUE: 94.00
 ASSESSMENT: 109900

PROPERTY OWNER:

Vaadi Peter W
 Vaadi Susan J
 Attn: Dorothy Vaadi
 29808 Vaadi Rd
 Lafargeville, NY 13656

Exemption	Value	Full Value	Tax Purpose
SENIOR C/T			C
SENIOR C/T			T

MEMORANDUM BILL

If you feel the assessment on your property is too high, you have the right to file a grievance to lower it for future tax bills. For information, please contact your assessor for the booklet "How to File a Complaint on Your Assessment" and to inquire about exemptions. Any reduction in assessment will NOT be reflected on this bill.

LEVY DESCRIPTION	TAX LEVY	% Change From Prior YR Levy	RATE	TAXABLE VALUE	AMOUNT DUE
COUNTY TAXABLE	62556720	0.0000	7.31023100	63742.00	465.97
ORLEANS FIRE DIST	395387	0.8000	0.84243900	109900.00	92.58
HIGHWAY ITEM NO 1	162302	2.0000	0.34760700	109900.00	38.20

FULL PAYMENT OPTION

From:	To:	Tax Amount:	Penalty:	Notice Fee:	Total Due:	Amount Paid:	Date Paid:
DEC 28	FEB 1, 2023	596.75			596.75		
FEB 2	MAR 1, 2023	596.75	5.97		602.72		
MAR 2	MAR 10, 2023	596.75	11.94		608.69		

INSTALLMENT PAYMENT OPTION

Installment 1	If Paid By:	Tax Amount:	Penalty:	Service Charge:	Notice Fee:	Total Due:	Amount Paid:	Date Paid:
	FEB 1, 2023	198.93		17.90		216.83		
Installment 2	If Paid By:	Tax Amount:	Penalty:	Service Charge:	Notice Fee:	Total Due:	Amount Paid:	Date Paid:
	MAR 31, 2023	198.91				198.91		
Installment 3	If Paid By:	Tax Amount:	Penalty:	Service Charge:	Notice Fee:	Total Due:	Amount Paid:	Date Paid:
	MAY 31, 2023	198.91				198.91		

PLEASE RETURN ENTIRE BILL WITH YOUR PAYMENT

CHECK THIS BOX IF YOU WOULD LIKE A RECEIPT



Application for Corrected Tax Roll

RP-554
(12/17)

Part 1 - General Information: To be completed in duplicate by the applicant.

Name of owners <i>Dorothy Vaadi</i>			Location of property (street address) <i>5th St</i>		
Mailing address of owners (number and street, P.O. box) <i>29805 Vaadi Fd</i>			City, town, or village <i>Lafayetteville</i>		
City, village, or post office <i>Lafayetteville</i>		State <i>N.Y.</i>	ZIP code <i>13656</i>		State <i>N.Y.</i>
Daytime contact number <i>315-658-2507</i>		Evening contact number		Tax map number of section/block/lot; Property identification (see tax bill or assessment roll) <i>54.02-1-10.1</i>	
Account number (as appears on tax bill)			Amount of taxes currently billed		
Reasons for requesting a correction to tax roll: <i>Assessor failed to put exemption on roll. 50% of residential use.</i> <i>Appl Exemption @ 50% Senior 41801 TIC</i>					

I hereby request a correction of tax levied by Town/County for the year(s) 2023.
(County, city, village, etc.)

Signature of applicant <i>Dorothy Vaadi</i>	Date <i>1-5-23</i>
--	-----------------------

Part 2 - To be completed by the County Director or Village Assessor. Attach a written report including documentation and recommendation. Specify the type of error and paragraph of subdivision 2, 3, or 7 of Section 550 under which the error falls. If a Directed reinstatement, see instructions.

Date application received <i>1/5/23</i>	Period of warrant for collection of taxes
Last day for collection of taxes without interest	Recommendation Approve application <input checked="" type="checkbox"/> Deny application <input type="checkbox"/>
Signature of official <i>Ryan B.</i>	Date <i>1-5-23</i>

If approved, the County Director must file a copy of this form with the assessor and board of assessment review of the city/town/village of _____ who must consider the attached report and recommendation as equivalent of petitions filed under section 553.

Part 3 - For use by the tax levying body or official designated by resolution (insert number or date, if applicable)

Application approved (mark an X in the applicable box):

Clerical error Error in essential fact Unlawful Entry Directed reinstatement

Amount of taxes currently billed <i>\$ 934.17</i>	Corrected tax <i>596.75</i>	<i>596.75</i>
Date notice of approval mailed to applicant	Date order transmitted to collecting officer	

Application denied (reason):	
Signature of chief executive officer, or official designated by resolution	
Date	

Value per melissa - Full Value - 46,158,000.00

Assessment \$3710

CERTIFICATE OF DIVIDED ASSESSMENT Cont.

Divided Parcel #1 Add to
 Tax Map # 21.05-2-70.4
 Assessed to Eric Mitsay
 Address 36917 middle rd.
LaFargeville NY 13656
 Location 36917 middle rd
 Acre/lot size 3 ac + 2.61 total of 5.61
 School Dist LaFargeville
 Property Class 210

Final Assessment Land AV 4500 27500
 Total AV 4500 134500
 Exemptions
 Ex Amount Town
 County
 Village
 School
 Divided Parcel #1 \$

Taxing Jurisdiction	Assessment	Exempt Amt	Taxable Value	Tax Rate	Tax
County			4500	7.310231	32.90
Fire			4500	.842439	3.79
Hwy #1			4500	.347607	1.56
School Relevy					43.73
Total Tax					81.97

Divided Parcel #2 Add to
 Tax Map # 21.00-2-20.5
 Assessed to Nicholas Durand
 Address 37013 middle rd
LaFargeville NY 13656
 Location 37013 middle rd
 Acre/lot size 6.06 + 2.61 total of 8.67
 School Dist LaFargeville
 Property Class 210

Final Assessment Land AV 4500 28000
 Total AV 4500 257500
 Exemptions
 Ex Amount Town
 County
 Village
 School
 Divided Parcel #2 \$

Taxing Jurisdiction	Assessment	Exempt Amt	Taxable Value	Tax Rate	Tax
County			4500	7.310231	32.90
Fire			4500	.842439	3.79
Hwy #1			4500	.347607	1.56
School Relevy					43.73
Total Tax					81.98

TOWN OF ORLEANS: TOWN & COUNTY 2023 TAXES

FISCAL YEAR: 01/01/2023 to 12/31/2023	WARRANT DATE: 12/13/2022	STATE AID - COUNTY: \$33,542,506.00	TOWN: \$256,214.00
MAKE CHECK PAYABLE TO:		BANK	BILL NUMBER
		250	461836
		PAGE	
		1 OF 1	

TAMMY DONNELLY
TOWN CLERK/TAX COLLECTOR
 P.O. BOX 103
 LAFARGEVILLE, NY 13656

PROPERTY INFORMATION:
TAX MAP #: 224600 21.00-2-20.5
 DIMENSION: 6.06 acres
 RS: 1 CLASS: 1 Family Res
 ADDRESS: 37013 Middle Rd
 SCHOOL: Lafargeville
 FULL MARKET VALUE: 269149.00
 UNIFORM % OF VALUE: 94.00
 ASSESSMENT: 253000

PROPERTY OWNER:

 Durand Nicholas
 Durand Rebeckah L
 37013 Middle Rd
 LaFargeville, NY 13656

MEMORANDUM BILL

If you feel the assessment on your property is too high, you have the right to file a grievance to lower it for future tax bills. For information, please contact your assessor for the booklet "How to File a Complaint on Your Assessment" and to inquire about exemptions. Any reduction in assessment will NOT be reflected on this bill.

LEVY DESCRIPTION	TAX LEVY	% Change From Prior YR Levy	RATE	TAXABLE VALUE	AMOUNT DUE
COUNTY TAXABLE	62556720	0.0000	7.31023100	257500.00	1882.38
ORLEANS FIRE DIST	395387	0.8000	0.84243900	257500.00	216.93
HIGHWAY ITEM NO 1	162302	2.0000	0.34760700	257500.00	89.51
SCHOOL RELEVY	0	0.0000	0.00000000	253000.00	43.73

FULL PAYMENT OPTION

From:	To:	Tax Amount:	Penalty:	Notice Fee:	Total Due:	Amount Paid:	Date Paid:
DEC 28	FEB 1, 2023	2232.55			2232.55		
FEB 2	MAR 1, 2023	2232.55	22.33		2254.88		
MAR 2	MAR 10, 2023	2232.55	44.65		2277.20		

INSTALLMENT PAYMENT OPTION

Installment	If Paid By:	Tax Amount:	Penalty:	Service Charge:	Notice Fee:	Total Due:	Amount Paid:	Date Paid:
Installment 1	FEB 1, 2023	744.19		66.98		811.17		
Installment 2	MAR 31, 2023	744.18				744.18		
Installment 3	MAY 31, 2023	744.18				744.18		

TOWN OF ORLEANS: TOWN & COUNTY 2023 TAXES

FISCAL YEAR: 01/01/2023 to 12/31/2023 WARRANT DATE: 12/13/2022 STATE AID - COUNTY: \$33,542,506.00 TOWN: \$256,214.00

MAKE CHECK PAYABLE TO:

BANK	BILL NUMBER	PAGE
	461830	1 OF 1

TAMMY DONNELLY
 TOWN CLERK/TAX COLLECTOR
 P.O. BOX 103
 LAFARGEVILLE, NY, 13656

PROPERTY INFORMATION:

TAX MAP #: 224600 21.00-2-20.11
 DIMENSION: 4.87 acres
 RS: 1 CLASS: Res vac land
 ADDRESS: Middle Rd
 SCHOOL: Lafargeville
 FULL MARKET VALUE: 9574.00
 UNIFORM % OF VALUE: 94.00
 ASSESSMENT: 9000

PROPERTY OWNER:

Durand Nicholas
 Durand Rebeckah L
 37013 Middle Rd
 LaFargeville, NY 13656

MEMORANDUM BILL

If you feel the assessment on your property is too high, you have the right to file a grievance to lower it for future tax bills. For information, please contact your assessor for the booklet "How to File a Complaint on Your Assessment" and to inquire about exemptions. Any reduction in assessment will NOT be reflected on this bill.

LEVY DESCRIPTION	TAX LEVY	% Change From Prior YR Levy	RATE	TAXABLE VALUE	AMOUNT DUE
COUNTY TAXABLE	62556720	0.0000	7.31023100	0.00	0.00
SCHOOL RELEVY	0	0.0000	0.00000000	0.00	0.00
ORLEANS FIRE DIST	395387	0.8000	0.84243900	0.00	0.00
ROADWAY ITEM NO 1	162302	2.0000	0.34760700	0.00	0.00

PAYMENT PERIODS

From:	To:	Tax Amount:	Penalty:	Notice Fee:	Total Due:	Amount Paid:	Date Paid:
DEC 28	FEB 1, 2023	0.00			0.00		
FEB 2	MAR 1, 2023	0.00			0.00		
MAR 2	MAR 10, 2023	0.00			0.00		
TOTAL TAXES PAID TO DATE:		\$0.00					

TOWN OF ORLEANS: TOWN & COUNTY 2023 TAXES.

FISCAL YEAR: 01/01/2023 to 12/31/2023	WARRANT DATE: 12/13/2022	STATE AID - COUNTY: \$33,542,506.00	TOWN: \$256,214.00
MAKE CHECK PAYABLE TO:		BANK	BILL NUMBER
			PAGE
		461835	1 OF 1

FAMILY DONNELLY
TOWN CLERK/TAX COLLECTOR
P.O. BOX 103
LA FARGEVILLE, NY, 13656

PROPERTY INFORMATION:
TAX MAP #: 224600 21.00-2-20.4
 DIMENSION: 3.00 acres
 RS: 1 CLASS: 1 Family Res
 ADDRESS: 36917 Middle Rd
 SCHOOL: Lafargeville
 FULL MARKET VALUE: 138298.00
 UNIFORM % OF VALUE: 94.00
 ASSESSMENT: 130000

PROPERTY OWNER:

Milsap Eric D
 Milsap Elizabeth L
 36917 Middle Rd
 LaFargeville, NY 13656

MEMORANDUM BILL

If you feel the assessment on your property is too high, you have the right to file a grievance to lower it for future tax bills. For information, please contact your assessor for the booklet "How to File a Complaint on Your Assessment" and to inquire about exemptions. Any reduction in assessment will NOT be reflected on this bill.

LEVY DESCRIPTION	TAX LEVY	% Change From Prior YR Levy	RATE	TAXABLE VALUE	AMOUNT DUE
COUNTY TAXABLE	62556720	0.0000	7.31023100	134500.00	983.23
ORLEANS FIRE DIST	395387	0.8000	0.84243900	134500.00	113.31
HIGHWAY ITEM NO 1	162302	2.0000	0.34760700	134500.00	46.75
SCHOOL RELEVY	0	0.0000	0.00000000	0.00	43.72

FULL PAYMENT OPTION

From:	To:	Tax Amount:	Penalty:	Notice Fee:	Total Due:	Amount Paid:	Date Paid:
DEC 28	FEB 1, 2023	1187.01			1187.01		
FEB 2	MAR 1, 2023	1187.01	11.87		1198.88		
MAR 2	MAR 10, 2023	1187.01	23.74		1210.75		

INSTALLMENT PAYMENT OPTION

Installment 1	If Paid By:	Tax Amount:	Penalty:	Service Charge:	Notice Fee:	Total Due:	Amount Paid:	Date Paid:
	FEB 1, 2023	395.67		35.61		431.28		
Installment 2	If Paid By:	Tax Amount:	Penalty:	Service Charge:	Notice Fee:	Total Due:	Amount Paid:	Date Paid:
	MAR 31, 2023	395.67				395.67		
Installment 3	If Paid By:	Tax Amount:	Penalty:	Service Charge:	Notice Fee:	Total Due:	Amount Paid:	Date Paid:
	MAY 31, 2023	395.67				395.67		

PLEASE RETURN ENTIRE BILL WITH YOUR PAYMENT

CHECK THIS BOX IF YOU WOULD LIKE A RECEIPT

CERTIFICATE OF DIVIDED ASSESSMENT
Section 932 RPTL



The following certificate must be filled out completely and signed by the assessor(s) with due notice given to the parties affected. The certificate should be forwarded to the Real Property Tax Service Office which will send it to the appropriate collector. The total of all new assessments must equal the original assessment that appears on the final assessment roll.
THIS IS TO CERTIFY that, due to a sale of part of the following parcel and a written request having been received by one party with an interest in the property, after the assessment roll was completed, the assessment should be divided as follows on the assessment roll that was completed March 1, 2022.

The property is all in the Town of Orleans

ORIGINAL PARCEL

Tax Map # 13.00-2-2.1
 Assessed to Glend Bay Assoc LLC
 Address 110 D. Waller
PO Box 570 Claytons NY 13624
 Location SR 12
 Acre/lot size 37.63
 School Dist TL
 Property Class 240

Final Assessment Land AV 470,000
 Total AV 500,000
 Exemptions
 Ex Amount _____ Town _____
 County _____
 Village _____
 School _____
 Original Tax Bill \$ _____

Tax Apportionment Calculation—Original Parcel

From Tax Bill

Taxing Jurisdiction	Assessment	Exempt Amt	Taxable Value	Tax Rate	Tax
County			500,000	7.310231	3655.12
Fire			500,000	.842439	421.22
Hwy #1			500,000	.347607	173.80
Total Tax					4250.14

Tax Apportionment Calculation—EXAMPLE

Taxing Jurisdiction	Assessment	Exempt Amt	Taxable Value	Tax Rate	Tax
Jeff County	175,000	40,000	135,000	6.540021	882.90
Town	175,000	20,000	155,000	1.275021	197.63
FP#21	175,000	0	175,000	1.004500	175.79
LT#21	175,000	0	175,000	.430000	75.75
Total Tax					1335.07

Dated 1-18-23

 Sole Assessor/Chairman Board of Assessors

DK
1/27/23

CERTIFICATE OF DIVIDED ASSESSMENT Cont.

Divided Parcel #1
 Tax Map # 13.00-2-2.1
 Assessed to TILT
 Address PO Box 230
Clayton NY 13621
 Location SR 12
 Acre/lot size 19.96 AC
 School Dist TI
 Property Class 320 314

460953A

Final Assessment Land AV 235000
 Total AV 235000

Exemptions
 Ex Amount Town
 County
 Village
 School

Divided Parcel #1 \$ _____

Taxing Jurisdiction	Assessment	Exempt Amt	Taxable Value	Tax Rate	Tax
County			235000	7.310231	1717.90
Fire			235000	.842439	197.97
Hwy #1			235000	.347607	81.69
Total Tax					1997.56

Divided Parcel #2
 Tax Map # 13.13-2-76
 Assessed to Rivershore Dev. Inc.
 Address PO Box 569
Clayton NY 13621
 Location 41385 SR 12
 Acre/lot size 11.95 AC
 School Dist TI
 Property Class 311

460953B

Final Assessment Land AV 230,000
 Total AV 260,000

Exemptions
 Ex Amount Town
 County
 Village
 School

Divided Parcel #2 \$ _____

Taxing Jurisdiction	Assessment	Exempt Amt	Taxable Value	Tax Rate	Tax
County			260,000	7.310231	1900.66
Fire			260,000	.842439	219.04
Hwy #1			260,000	.347607	90.38
Total Tax					2210.08

CERTIFICATE OF DIVIDED ASSESSMENT Cont.

Page 3 of 3

460953C

Divided Parcel #3

Tax Map # 13.13-2-77

Assessed to Blind Bay Assoc. LLC

Address Mo D Keller
P.O. Box 570 Clayton NY 13624

Location Waters Edge Lane

Acre/lot size 4.10 Ac

School Dist T.I

Property Class 330

Final Assessment

Land AV 5000

Total AV 5000

Exemptions

Ex Amount

Town

County

Village

School

Divided Parcel #3

\$ _____

Taxing Jurisdiction	Assessment	Exempt Amt	Taxable Value	Tax Rate	Tax
County			5000	7.310231	36.55
Fire			5000	.842439	4.21
Hwy #1			5000	.347607	1.74
Total Tax					42.50

Divided Parcel #4

Tax Map # _____

Assessed to _____

Address _____

Location _____

Acre/lot size _____

School Dist _____

Property Class _____

Final Assessment

Land AV _____

Total AV _____

Exemptions

Ex Amount

Town

County

Village

School

Divided Parcel #4

\$ _____

Taxing Jurisdiction	Assessment	Exempt Amt	Taxable Value	Tax Rate	Tax
Total Tax					